# Kitchener Utilities
# Water Distribution System
# Sixteenth Grid Atlas

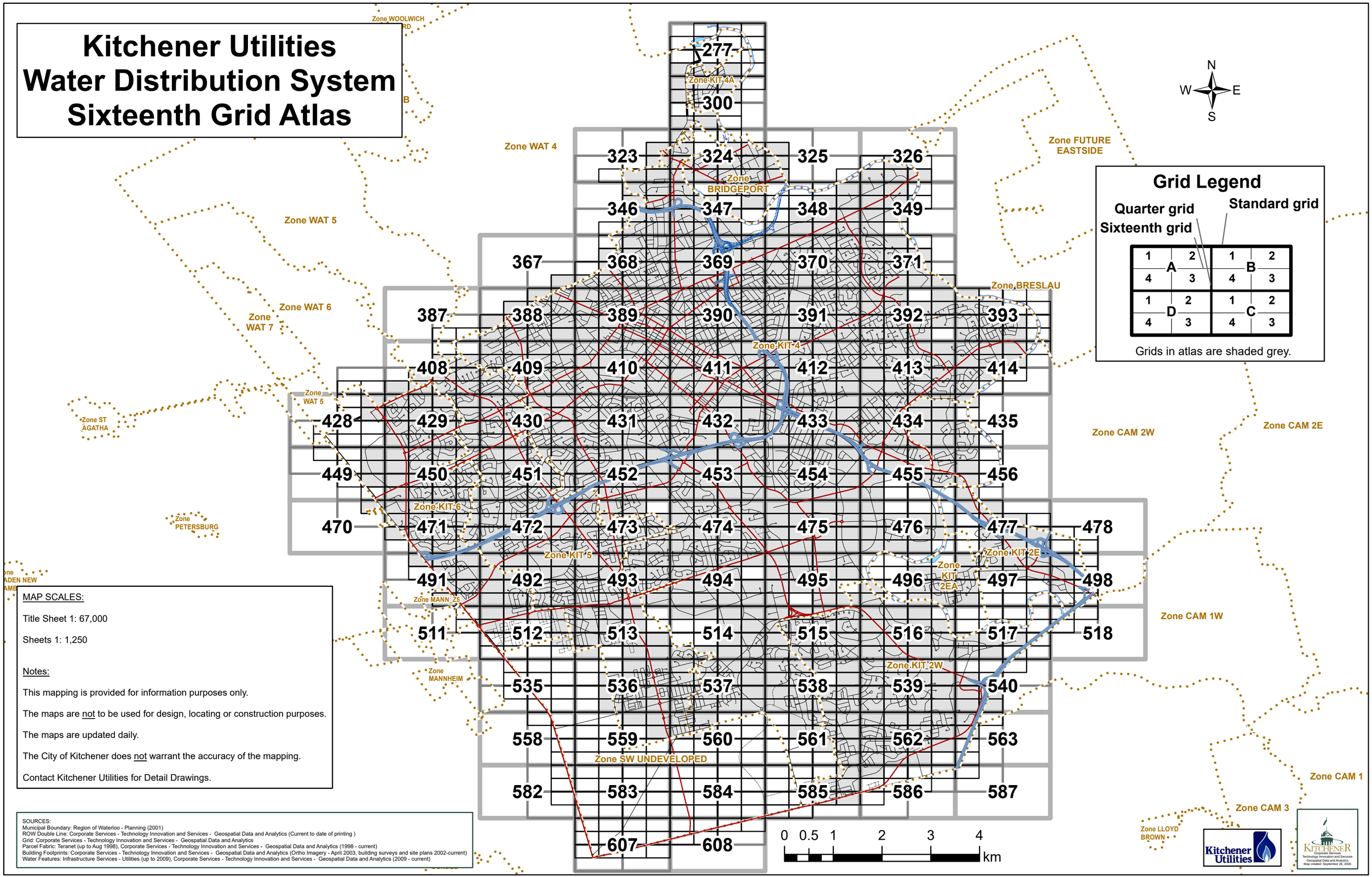


## Grid Legend

Quarter grid
Standard grid
Sixteenth grid

| | | | |
|---|---|---|---|
| 1 2 / A / 4 3 | | 1 2 / B / 4 3 | |
| 1 2 / D / 4 3 | | 1 2 / C / 4 3 | |

Grids in atlas are shaded grey.

MAP SCALES:

Title Sheet 1: 67,000

Sheets 1: 1,250

Notes:

This mapping is provided for information purposes only.

The maps are not to be used for design, locating or construction purposes.

The maps are updated daily.

The City of Kitchener does not warrant the accuracy of the mapping.

Contact Kitchener Utilities for Detail Drawings.

SOURCES:
Municipal Boundary: Region of Waterloo - Planning (2001)
ROW Double Line: Corporate Services - Technology Innovation and Services - Geospatial Data and Analytics (Current to date of printing )
Grid: Corporate Services - Technology Innovation and Services - Geospatial Data and Analytics
Parcel Fabric: Teranet (up to Aug 1998), Corporate Services - Technology Innovation and Services - Geospatial Data and Analytics (1998 - current)
Building Footprints: Corporate Services - Technology Innovation and Services - Geospatial Data and Analytics (Ortho Imagery - April 2003, building surveys and site plans 2002-current)
Water Features: Infrastructure Services - Utilities (up to 2009), Corporate Services - Technology Innovation and Services - Geospatial Data and Analytics (2009 - current)

Kitchener Utilities

KITCHENER
Corporate Services
Technology Innovation and Services
Geospatial Data and Analytics
Map created: September 26, 2026

DISCLAIMER: This document is subject to copyright and may only be used for your personal, non-commercial use, provided you keep intact the copyright notice. The City of Kitchener assumes no responsibility for any errors, and is not liable for any damages of any kind resulting from the use of, or reliance on, the information contained in this document. The City of Kitchener does not make any representations or warranty, express or implied, concerning the accuracy, quality, likely results or reliability of the use of the information contained in this document. © 2026 The Corporation of the City of Kitchener. Some portions of this publication are produced using information under licensed use from Teranet ©1998 Protected by Copyright - May not be reproduced without Permission THIS IS NOT A PLAN OF SURVEY - PROJECTION: UTM NAD 83 zone 17

JOINS SHEET 277-C-1

JOINS SHEET 277-D-3

JOINS SHEET 277-C-3

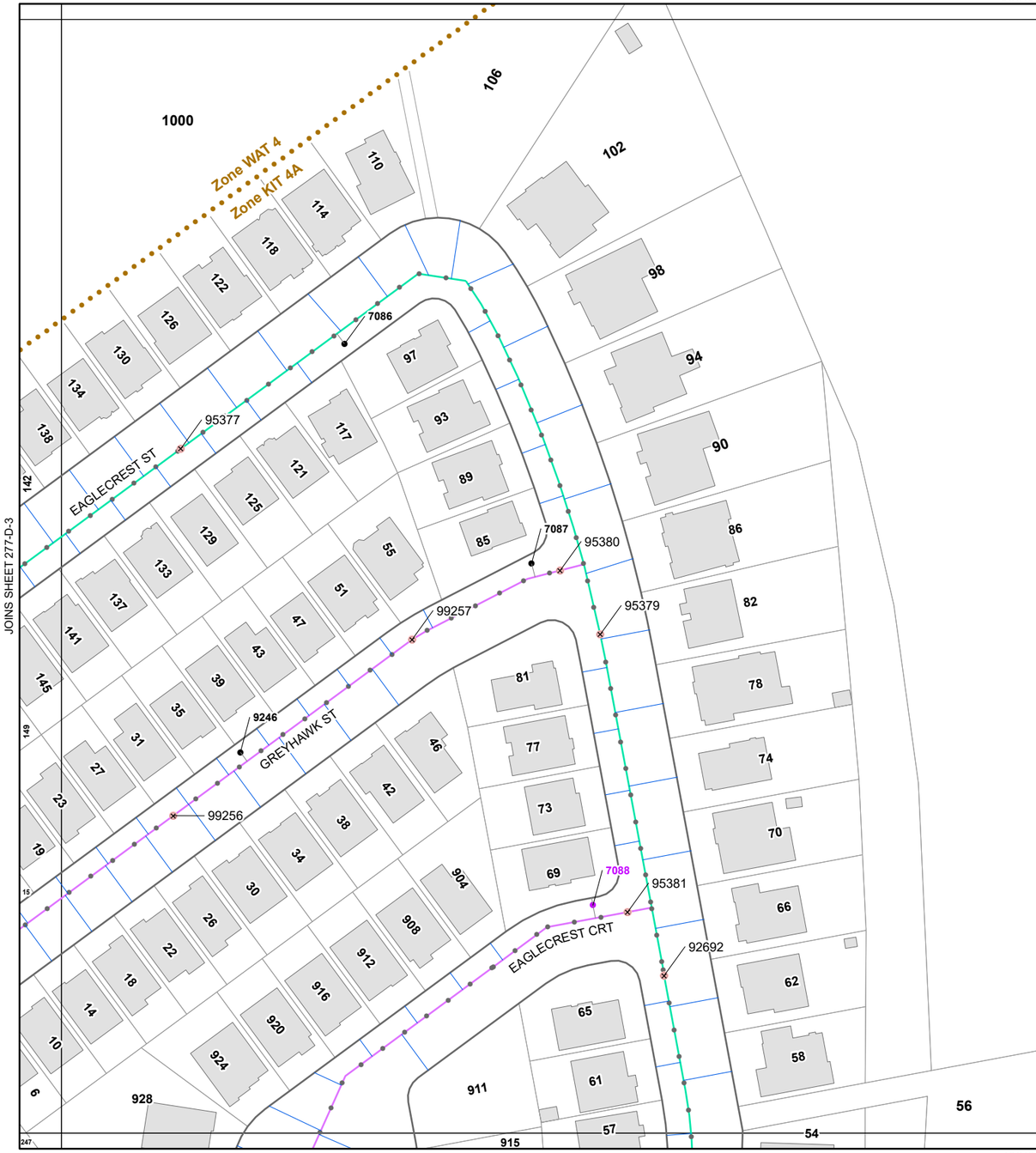


JOINS SHEET 300-B-1

# Kitchener Utilities
# Water Sixteenth Grid
# Atlas Map Sheet 277-C-4

Valve #
- Air Release
- Blowoff
- Pressure Reducing
- Valve
- Chamber
- Well

- Treatment Plant
- Bacteriological Sampling Location
- Plastic Main
- Sanitary Force Main
- Water Service Pipe
- Parcel with Unusual Private Water Service Connection

**Main Ownership**
- Kitchener
- Region
- Dual

**Hydrant Flushing**
Hydrant #
- Both Fall And Regular
- New Development
- Regular
- All Other

**Main Diameter**
- 25mm (1")
- 38mm (1.5")
- 50mm (2")
- 75mm (3")
- 100mm (4")
- 150mm (6")
- 200mm (8")
- 250mm (10")
- 300mm (12")
- 350mm (14")
- 400mm (16")
- 450mm(18")
- 600mm (24")
- 750mm (30")
- 900mm (36")
- 1200mm (48")

N W E S

0 10 20 30 40 m

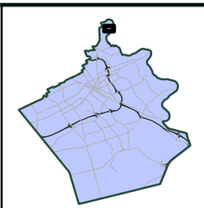

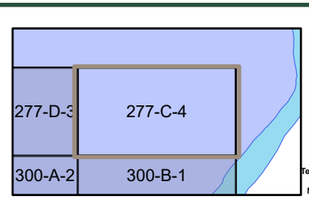


Kitchener Utilities

KITCHENER
Corporate Services
Technology Innovation and Services
Geospatial Data and Analytics
Map created: September 26, 2026

DISCLAIMER: This document is subject to copyright and may only be used for your personal, non-commercial use, provided you keep intact the copyright notice. The City of Kitchener assumes no responsibility for any errors, and is not liable for any damages of any kind resulting from the use of, or reliance on, the information contained in this document. The City of Kitchener does not make any representations or warranty, express or implied, concerning the accuracy, quality, likely results or reliability of the use of the information contained in this document. © 2026 The Corporation of the City of Kitchener. Some portions of this publication are produced using information under licensed use from Teranet ©1998 Protected by Copyright - May not be reproduced without Permission THIS IS NOT A PLAN OF SURVEY - PROJECTION: UTM NAD 83 zone 17

JOINS SHEET 277-D-2

JOINS SHEET 277-D-4

JOINS SHEET 277-C-4

KIWANIS PARK-DR

FALCONRIDGE CRES

FALCONRIDGE DR

FALCONRIDGE DR

EAGLECREST ST

COOPERSHAWK ST

HAWKSWOOD DR

GREYHAWK ST

Zone WAT 4

Zone KIT 4A

3400

3401

3402

3405

3440

7083

7084

7085

8446

100751

100752

100753

95373

95374

95375

95376

95378

92725

410

1000

JOINS SHEET 300-A-2

# Kitchener Utilities
# Water Sixteenth Grid
# Atlas Map Sheet 277-D-3

Valve #

- Air Release
- Blowoff
- Pressure Reducing
- Valve
- Chamber
- Well

- Treatment Plant
- Bacteriological Sampling Location
- Plastic Main
- Sanitary Force Main
- Water Service Pipe
- Parcel with Unusual Private Water Service Connection

**Main Ownership**
- Kitchener
- Region
- Dual

**Hydrant Flushing** (Hydrant #)
- Both Fall And Regular
- New Development
- Regular
- All Other

**Main Diameter**
- 25mm (1")
- 38mm (1.5")
- 50mm (2")
- 75mm (3")
- 100mm (4")
- 150mm (6")
- 200mm (8")
- 250mm (10")
- 300mm (12")
- 350mm (14")
- 400mm (16")
- 450mm(18")
- 600mm (24")
- 750mm (30")
- 900mm (36")
- 1200mm (48")

N W E S

0 10 20 30 40 m

277-D-4 | 277-D-3 | 277-C-4
300-A-1 | 300-A-2 | 300-B-1

Kitchener Utilities

Corporate Services
Technology Innovation and Services
Geospatial Data and Analytics
Map created: September 26, 2026

DISCLAIMER: This document is subject to copyright and may only be used for your personal, non-commercial use, provided you keep intact the copyright notice. The City of Kitchener assumes no responsibility for any errors, and is not liable for any damages of any kind resulting from the use of, or reliance on, the information contained in this document. The City of Kitchener does not make any representations or warranty, express or implied, concerning the accuracy, quality, likely results or reliability of the use of the information contained in this document. © 2026 The Corporation of the City of Kitchener. Some portions of this publication are produced using information under licensed use from Teranet ©1998 Protected by Copyright - May not be reproduced without Permission THIS IS NOT A PLAN OF SURVEY - PROJECTION: UTM NAD 83 zone 17

JOINS SHEET 277-D-1

JOINS SHEET No neighboring sheet to the west

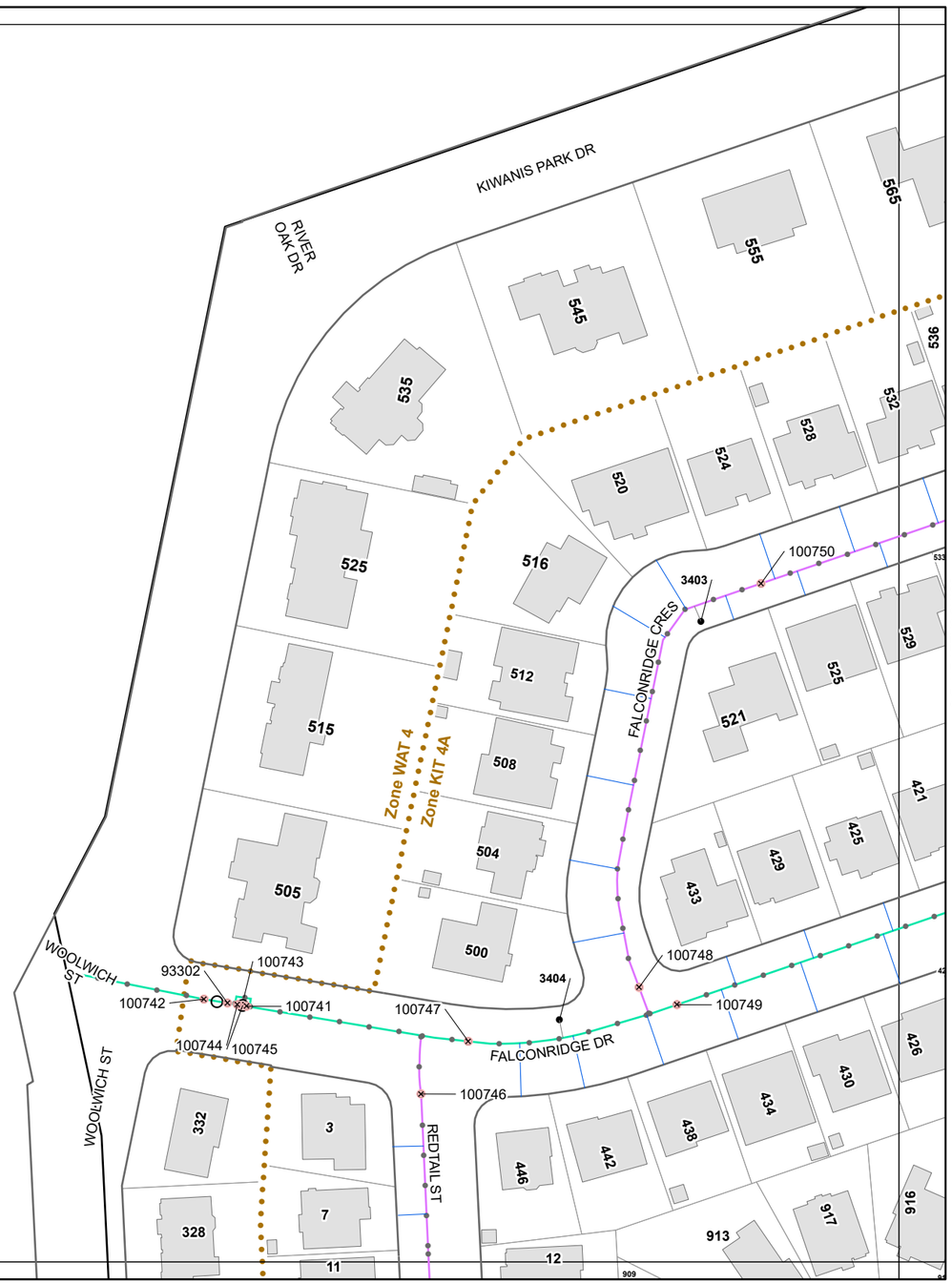


JOINS SHEET 277-D-3

JOINS SHEET 300-A-1

# Kitchener Utilities
# Water Sixteenth Grid
# Atlas Map Sheet 277-D-4

Valve #
- Air Release
- Blowoff
- Pressure Reducing Valve
- Chamber
- Well

- Treatment Plant
- Bacteriological Sampling Location
- Plastic Main
- Sanitary Force Main
- Water Service Pipe
- Parcel with Unusual Private Water Service Connection

**Main Ownership**
- Kitchener
- Region
- Dual

**Hydrant Flushing** (Hydrant #)
- Both Fall And Regular
- New Development
- Regular
- All Other

**Main Diameter**
- 25mm (1")
- 38mm (1.5")
- 50mm (2")
- 75mm (3")
- 100mm (4")
- 150mm (6")
- 200mm (8")
- 250mm (10")
- 300mm (12")
- 350mm (14")
- 400mm (16")
- 450mm(18")
- 600mm (24")
- 750mm (30")
- 900mm (36")
- 1200mm (48")

N W E S

0 10 20 30 40 m

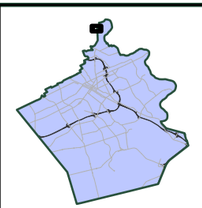

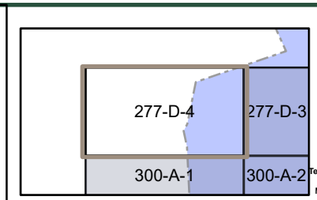


Kitchener Utilities

Corporate Services
Technology Innovation and Services
Geospatial Data and Analytics
Map created: September 26, 2026

DISCLAIMER: This document is subject to copyright and may only be used for your personal, non-commercial use, provided you keep intact the copyright notice. The City of Kitchener assumes no responsibility for any errors, and is not liable for any damages of any kind resulting from the use of, or reliance on, the information contained in this document. The City of Kitchener does not make any representations or warranty, express or implied, concerning the accuracy, quality, likely results or reliability of the use of the information contained in this document. © 2026 The Corporation of the City of Kitchener. Some portions of this publication are produced using information under licensed use from Teranet 619998 Protected by Copyright - May not be reproduced without Permission THIS IS NOT A PLAN OF SURVEY - PROJECTION: UTM NAD 83 zone 17

JOINS SHEET 277-D-4

JOINS SHEET No neighboring sheet to the west

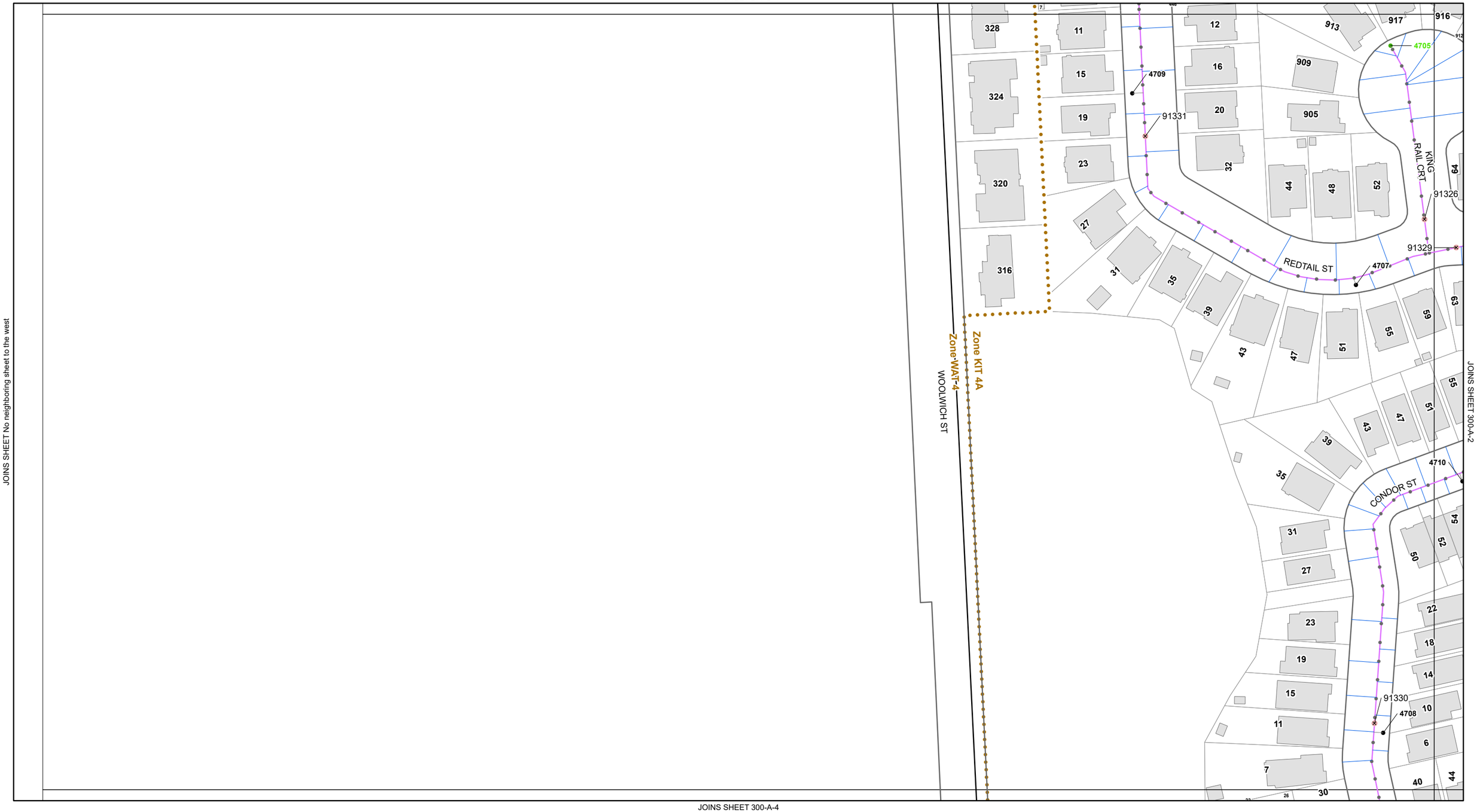


JOINS SHEET 300-A-2

JOINS SHEET 300-A-4

# Kitchener Utilities
# Water Sixteenth Grid
# Atlas Map Sheet 300-A-1

Valve #
- Air Release
- Blowoff
- Pressure Reducing
- Valve
- Chamber
- Well

- Treatment Plant
- Bacteriological Sampling Location
- Plastic Main
- Sanitary Force Main
- Water Service Pipe
- Parcel with Unusual Private Water Service Connection

Hydrant #

**Main Ownership**
- Kitchener
- Region
- Dual

**Hydrant Flushing**
- Both Fall And Regular
- New Development
- Regular
- All Other

**Main Diameter**
- 25mm (1")
- 38mm (1.5")
- 50mm (2")
- 75mm (3")
- 100mm (4")
- 150mm (6")
- 200mm (8")
- 250mm (10")
- 300mm (12")
- 350mm (14")
- 400mm (16")
- 450mm(18")
- 600mm (24")
- 750mm (30")
- 900mm (36")
- 1200mm (48")

N W E S

0 10 20 30 40 m

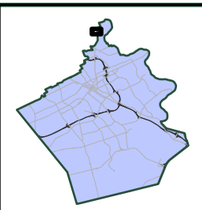

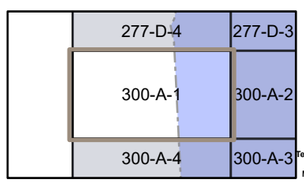


Kitchener Utilities

KITCHENER
Corporate Services
Technology Innovation and Services
Geospatial Data and Analytics
Map created: September 26, 2026

DISCLAIMER: This document is subject to copyright and may only be used for your personal, non-commercial use, provided you keep intact the copyright notice. The City of Kitchener assumes no responsibility for any errors, and is not liable for any damages of any kind resulting from the use of, or reliance on, the information contained in this document. The City of Kitchener does not make any representations or warranty, express or implied, concerning the accuracy, quality, likely results or reliability of the use of the information contained in this document. © 2026 The Corporation of the City of Kitchener. Some portions of this publication are produced using information under licensed use from Teranet ©1998 Protected by Copyright - May not be reproduced without Permission THIS IS NOT A PLAN OF SURVEY - PROJECTION: UTM NAD 83 zone 17

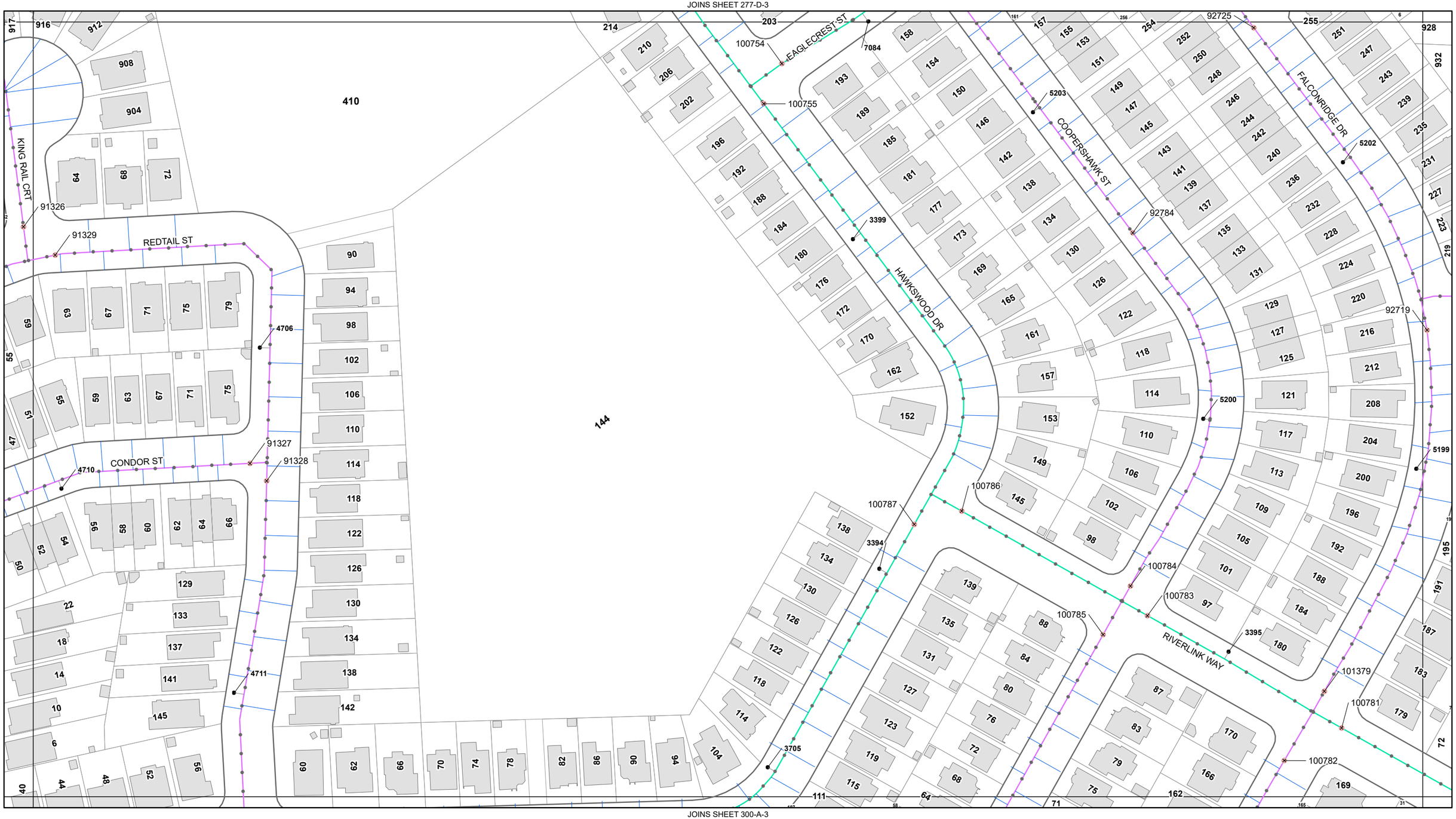


# Kitchener Utilities
# Water Sixteenth Grid
# Atlas Map Sheet 300-A-2

Valve #

- Air Release
- Blowoff
- Pressure Reducing Valve
- Chamber
- Well

- WTP Treatment Plant
- Bacteriological Sampling Location
- Plastic Main
- Sanitary Force Main
- Water Service Pipe
- Parcel with Unusual Private Water Service Connection

**Main Ownership**
- Kitchener
- Region
- Dual

**Hydrant Flushing** (Hydrant #)
- Both Fall And Regular
- New Development
- Regular
- All Other

**Main Diameter**
- 25mm (1")
- 38mm (1.5")
- 50mm (2")
- 75mm (3")
- 100mm (4")
- 150mm (6")
- 200mm (8")
- 250mm (10")
- 300mm (12")
- 350mm (14")
- 400mm (16")
- 450mm(18")
- 600mm (24")
- 750mm (30")
- 900mm (36")
- 1200mm (48")

N W E S

0 10 20 30 40 m

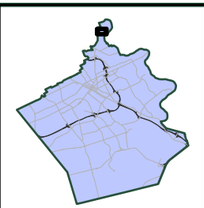

| | | |
|---|---|---|
| 277-D-4 | 277-D-3 | 277-C-4 |
| 300-A-1 | 300-A-2 | 300-B-1 |
| 300-A-4 | 300-A-3 | 300-B-4 |

Kitchener Utilities

KITCHENER
Corporate Services
Technology Innovation and Services
Geospatial Data and Analytics
Map created: September 26, 2026

DISCLAIMER: This document is subject to copyright and may only be used for your personal, non-commercial use, provided you keep intact the copyright notice. The City of Kitchener assumes no responsibility for any errors, and is not liable for any damages of any kind resulting from the use of, or reliance on, the information contained in this document. The City of Kitchener does not make any representations or warranty, express or implied, concerning the accuracy, quality, likely results or reliability of the use of the information contained in this document. © 2026 The Corporation of the City of Kitchener. Some portions of this publication are produced using information under licensed use from Teranet ©1998 Protected by Copyright - May not be reproduced without Permission THIS IS NOT A PLAN OF SURVEY - PROJECTION: UTM NAD 83 zone 17

JOINS SHEET 300-A-2

JOINS SHEET 300-A-4

JOINS SHEET 300-B-4

JOINS SHEET 300-D-2

HAWKSWOOD.DR
COOPERSHAWK ST
OWL RIDGE ST
FALCONRIDGE DR
REDTAIL CRT
REDTAIL ST
FIELD SPARROW CRES
KESTREL ST
OLD COTTAGE PL
OLD COTTAGE CRT

100762 100763 100764 100766 100767 100768 100769 100770 100771 100772 100773 100774 100775 100776 100777 100778
3389 3390 3391 3392 3397 3398 3407
99252 99253 7444 92711 92706 5205 92710 92789 92790
90586 4703 4562 90583

# Kitchener Utilities
# Water Sixteenth Grid
# Atlas Map Sheet 300-A-3

Valve # — Air Release; Blowoff; Pressure Reducing Valve; Chamber; Well

WTP Treatment Plant
Bacteriological Sampling Location
Plastic Main
Sanitary Force Main
Water Service Pipe
Parcel with Unusual Private Water Service Connection

**Main Ownership**
Kitchener
Region
Dual

**Hydrant Flushing**
Hydrant # — Both Fall And Regular; New Development; Regular; All Other

**Main Diameter**
25mm (1")
38mm (1.5")
50mm (2")
75mm (3")
100mm (4")
150mm (6")
200mm (8")
250mm (10")
300mm (12")
350mm (14")
400mm (16")
450mm(18")
600mm (24")
750mm (30")
900mm (36")
1200mm (48")

N W E S
0 10 20 30 40 m

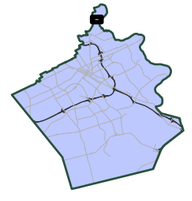

300-A-1 | 300-A-2 | 300-B-1
300-A-4 | 300-A-3 | 300-B-4
300-D-2

Kitchener Utilities

KITCHENER
Corporate Services
Technology Innovation and Services
Geospatial Data and Analytics
Map created: September 26, 2026

DISCLAIMER: This document is subject to copyright and may only be used for your personal, non-commercial use, provided you keep intact the copyright notice. The City of Kitchener assumes no responsibility for any errors, and is not liable for any damages of any kind resulting from the use of, or reliance on, the information contained in this document. The City of Kitchener does not make any representations or warranty, express or implied, concerning the accuracy, quality, likely results or reliability of the use of the information contained in this document. © 2026 The Corporation of the City of Kitchener. Some portions of this publication are produced using information under licensed use from Teranet ©1998 Protected by Copyright - May not be reproduced without Permission THIS IS NOT A PLAN OF SURVEY - PROJECTION: UTM NAD 83 zone 17

JOINS SHEET 300-A-1

JOINS SHEET No neighboring sheet to the west

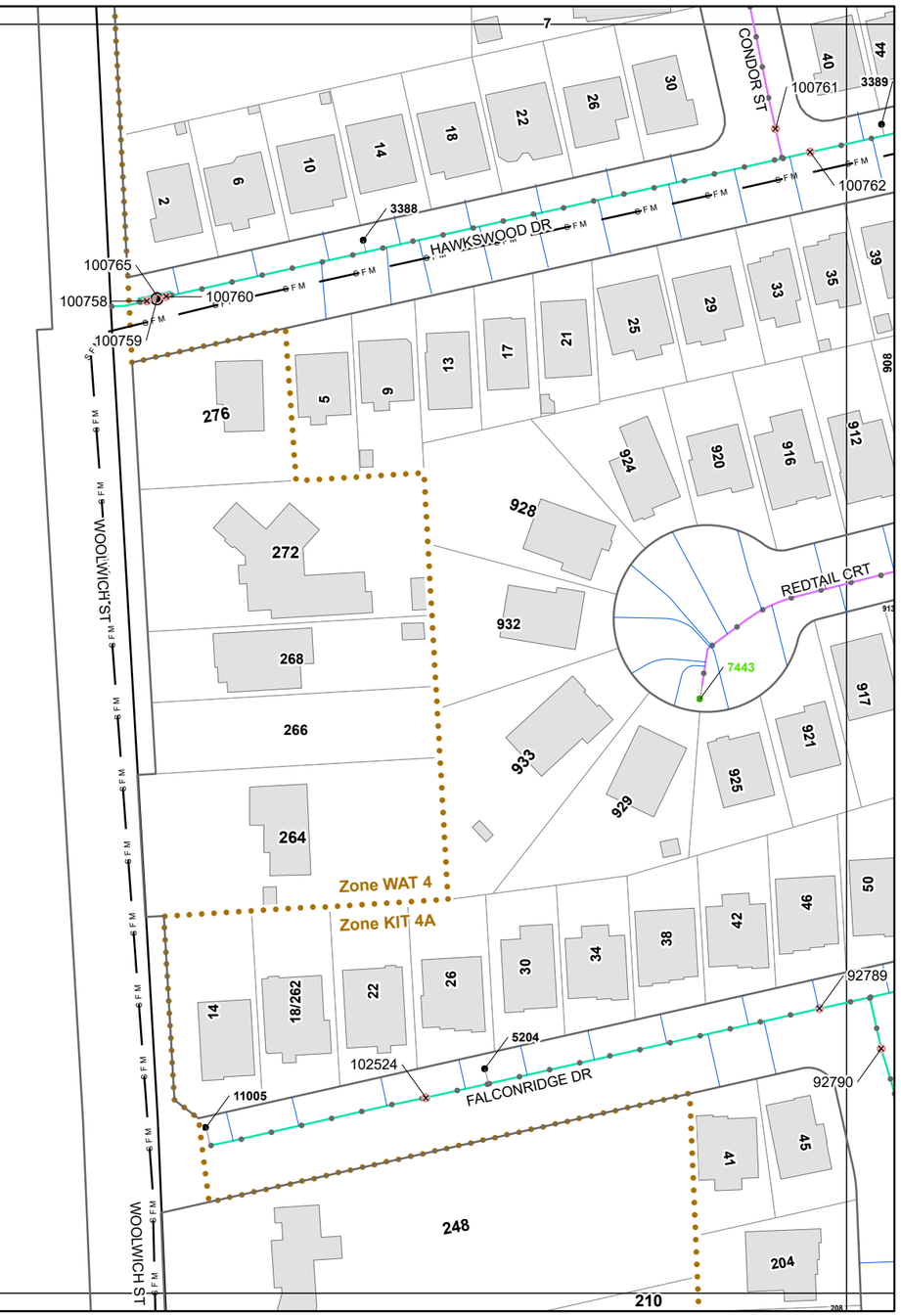


JOINS SHEET 300-D-1

JOINS SHEET 300-A-3

# Kitchener Utilities Water Sixteenth Grid Atlas Map Sheet 300-A-4

Valve #
- Air Release
- Blowoff
- Pressure Reducing
- Valve
- Chamber
- Well

- Treatment Plant
- Bacteriological Sampling Location
- Plastic Main
- Sanitary Force Main
- Water Service Pipe
- Parcel with Unusual Private Water Service Connection

Hydrant #

**Main Ownership**
- Kitchener
- Region
- Dual

**Hydrant Flushing**
- Both Fall And Regular
- New Development
- Regular
- All Other

**Main Diameter**
- 25mm (1")
- 38mm (1.5")
- 50mm (2")
- 75mm (3")
- 100mm (4")
- 150mm (6")
- 200mm (8")
- 250mm (10")
- 300mm (12")
- 350mm (14")
- 400mm (16")
- 450mm(18")
- 600mm (24")
- 750mm (30")
- 900mm (36")
- 1200mm (48")

N W E S

0 10 20 30 40 m

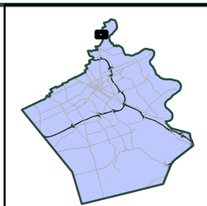

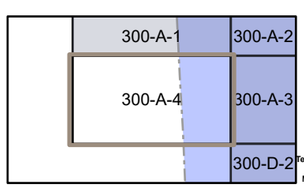


Kitchener Utilities

KITCHENER
Corporate Services
Technology Innovation and Services
Geospatial Data and Analytics
Map created: September 26, 2026

DISCLAIMER: This document is subject to copyright and may only be used for your personal, non-commercial use, provided you keep intact the copyright notice. The City of Kitchener assumes no responsibility for any errors, and is not liable for any damages of any kind resulting from the use of, or reliance on, the information contained in this document. The City of Kitchener does not make any representations or warranty, express or implied, concerning the accuracy, quality, likely results or reliability of the use of the information contained in this document. © 2026 The Corporation of the City of Kitchener. Some portions of this publication are produced using information under licensed use from Teranet ©1998 Protected by Copyright - May not be reproduced without Permission THIS IS NOT A PLAN OF SURVEY - PROJECTION: UTM NAD 83 zone 17

JOINS SHEET 277-C-4

JOINS SHEET 300-A-2

JOINS SHEET 300-B-2

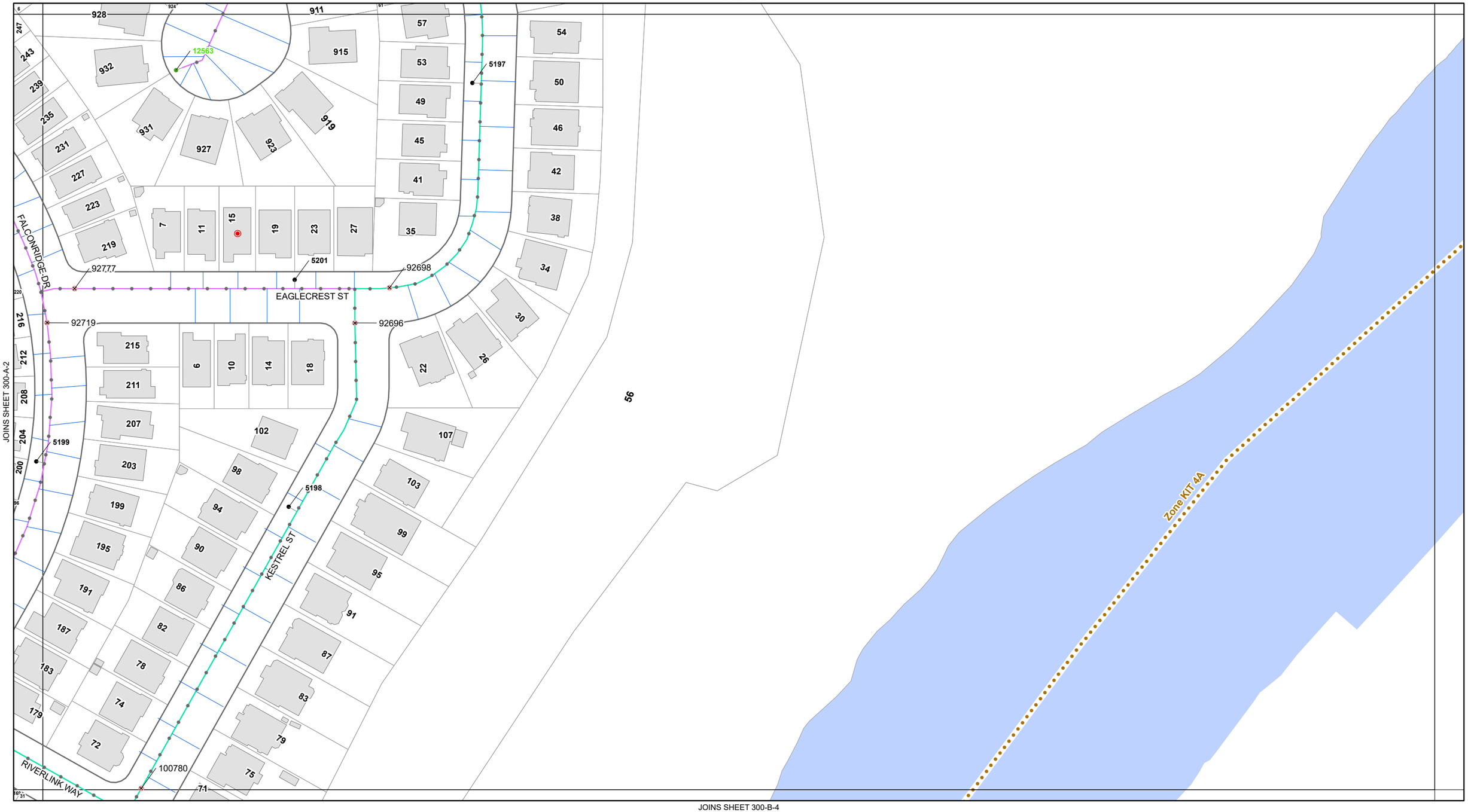


JOINS SHEET 300-B-4

# Kitchener Utilities
# Water Sixteenth Grid
# Atlas Map Sheet 300-B-1

Valve #
- Air Release
- Blowoff
- Pressure Reducing
- Valve
- Chamber
- Well

- WTP Treatment Plant
- Bacteriological Sampling Location
- Plastic Main
- Sanitary Force Main
- Water Service Pipe
- Parcel with Unusual Private Water Service Connection

**Main Ownership**
- Kitchener
- Region
- Dual

**Hydrant Flushing**
Hydrant #
- Both Fall And Regular
- New Development
- Regular
- All Other

**Main Diameter**
- 25mm (1")
- 38mm (1.5")
- 50mm (2")
- 75mm (3")
- 100mm (4")
- 150mm (6")
- 200mm (8")
- 250mm (10")
- 300mm (12")
- 350mm (14")
- 400mm (16")
- 450mm(18")
- 600mm (24")
- 750mm (30")
- 900mm (36")
- 1200mm (48")

N W E S

0 10 20 30 40 m

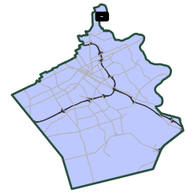

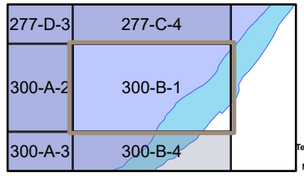


Kitchener Utilities

KITCHENER
Corporate Services
Technology Innovation and Services
Geospatial Data and Analytics
Map created: September 26, 2026

DISCLAIMER: This document is subject to copyright and may only be used for your personal, non-commercial use, provided you keep intact the copyright notice. The City of Kitchener assumes no responsibility for any errors, and is not liable for any damages of any kind resulting from the use of, or reliance on, the information contained in this document. The City of Kitchener does not make any representations or warranty, express or implied, concerning the accuracy, quality, likely results or reliability of the use of the information contained in this document. © 2026 The Corporation of the City of Kitchener. Some portions of this publication are produced using information under licensed use from Teranet ©1998 Protected by Copyright - May not be reproduced without Permission THIS IS NOT A PLAN OF SURVEY - PROJECTION: UTM NAD 83 zone 17

JOINS SHEET 300-B-1

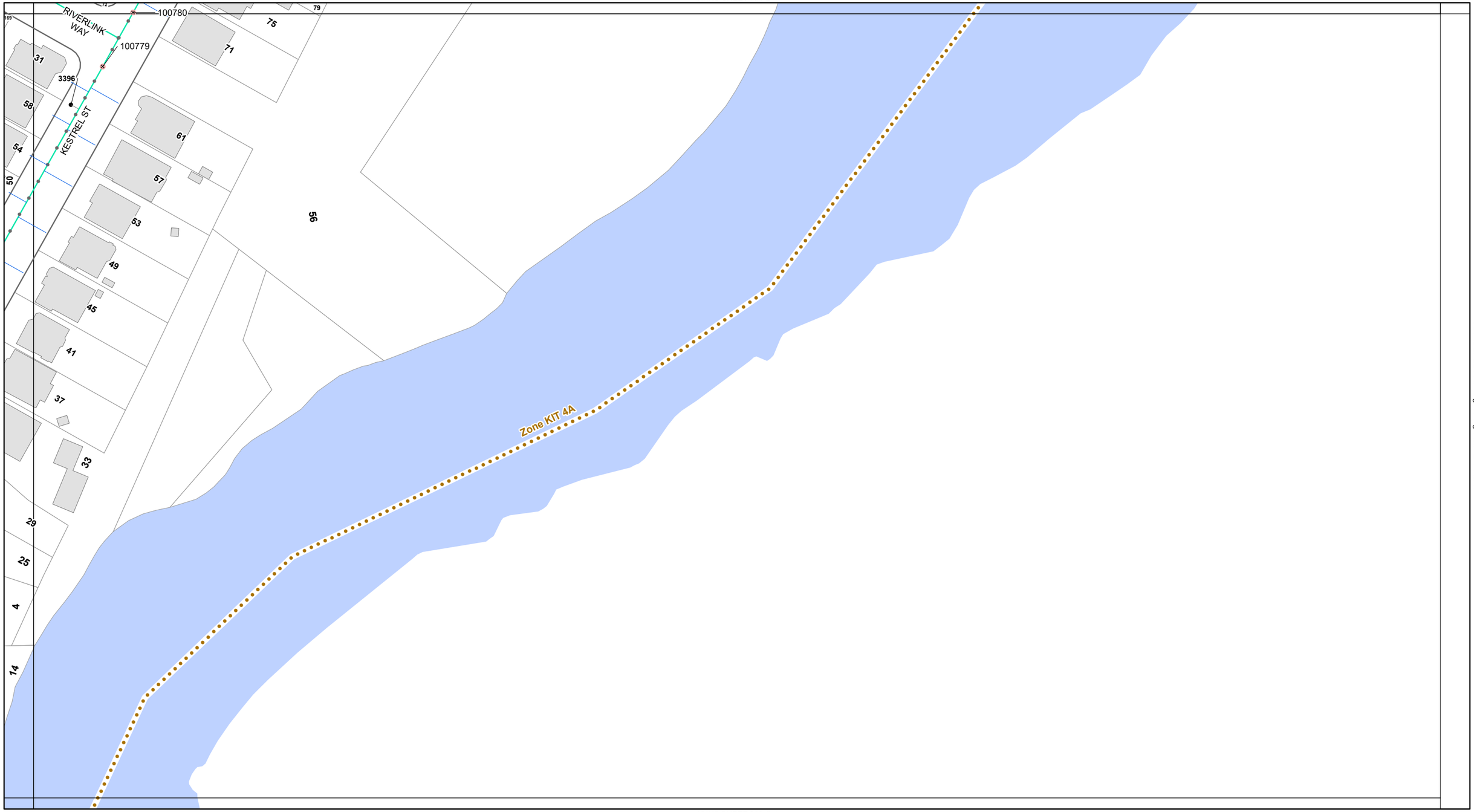


JOINS SHEET 300-A-3

JOINS SHEET No neighboring sheet to the east

JOINS SHEET 300-C-1

# Kitchener Utilities Water Sixteenth Grid Atlas Map Sheet 300-B-4

Valve #
- Air Release
- Blowoff
- Pressure Reducing
- Valve
- Chamber
- Well

WTP Treatment Plant
- Bacteriological Sampling Location
- Plastic Main
- Sanitary Force Main
- Water Service Pipe
- Parcel with Unusual Private Water Service Connection

**Main Ownership**
- Kitchener
- Region
- Dual

**Hydrant Flushing**
Hydrant #
- Both Fall And Regular
- New Development
- Regular
- All Other

**Main Diameter**
- 25mm (1")
- 38mm (1.5")
- 50mm (2")
- 75mm (3")
- 100mm (4")
- 150mm (6")
- 200mm (8")
- 250mm (10")
- 300mm (12")
- 350mm (14")
- 400mm (16")
- 450mm(18")
- 600mm (24")
- 750mm (30")
- 900mm (36")
- 1200mm (48")

N W E S

0 10 20 30 40 m

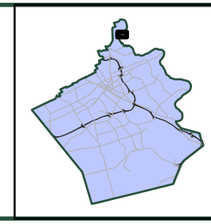

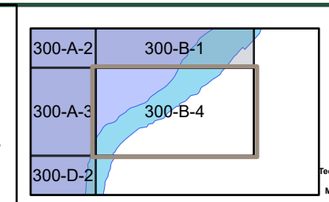


Kitchener Utilities

KITCHENER
Corporate Services
Technology Innovation and Services
Geospatial Data and Analytics
Map created: September 26, 2026

DISCLAIMER: This document is subject to copyright and may only be used for your personal, non-commercial use, provided you keep intact the copyright notice. The City of Kitchener assumes no responsibility for any errors, and is not liable for any damages of any kind resulting from the use of, or reliance on, the information contained in this document. The City of Kitchener does not make any representations or warranty, express or implied, concerning the accuracy, quality, likely results or reliability of the use of the information contained in this document. © 2026 The Corporation of the City of Kitchener. Some portions of this publication are produced using information under licensed use from Teranet ©1998 Protected by Copyright - May not be reproduced without Permission THIS IS NOT A PLAN OF SURVEY - PROJECTION: UTM NAD 83 zone 17

JOINS SHEET 300-A-3

JOINS SHEET 300-D-1

JOINS SHEET 300-C-1

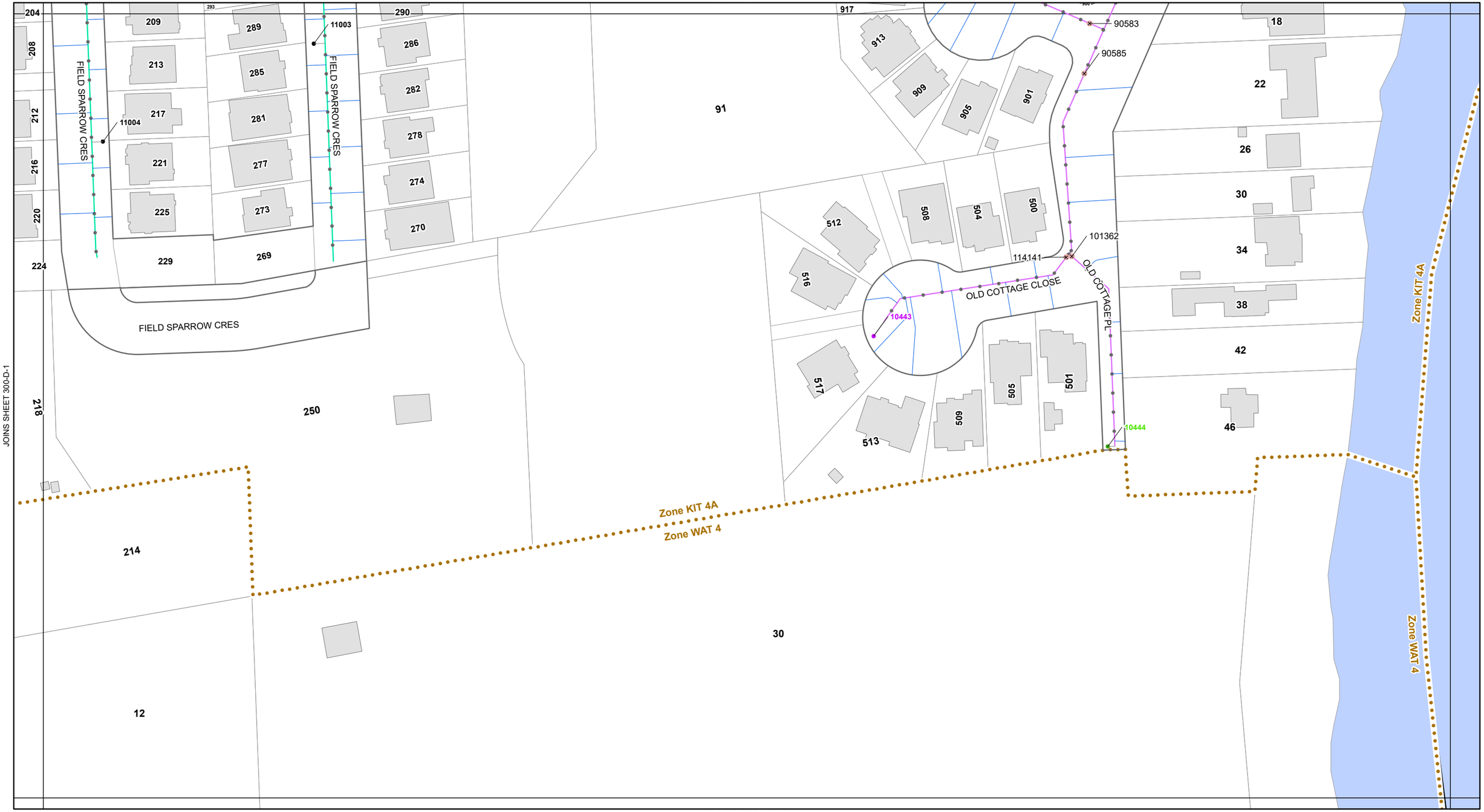


JOINS SHEET 300-D-3

# Kitchener Utilities
# Water Sixteenth Grid
# Atlas Map Sheet 300-D-2

Valve #

- Air Release
- Blowoff
- Pressure Reducing Valve
- Chamber
- Well

- Treatment Plant
- Bacteriological Sampling Location
- Plastic Main
- Sanitary Force Main
- Water Service Pipe
- Parcel with Unusual Private Water Service Connection

Hydrant #

**Main Ownership**
- Kitchener
- Region
- Dual

**Hydrant Flushing**
- Both Fall And Regular
- New Development
- Regular
- All Other

**Main Diameter**
- 25mm (1")
- 38mm (1.5")
- 50mm (2")
- 75mm (3")
- 100mm (4")
- 150mm (6")
- 200mm (8")
- 250mm (10")
- 300mm (12")
- 350mm (14")
- 400mm (16")
- 450mm(18")
- 600mm (24")
- 750mm (30")
- 900mm (36")
- 1200mm (48")

N W E S

0 10 20 30 40 m

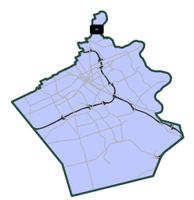

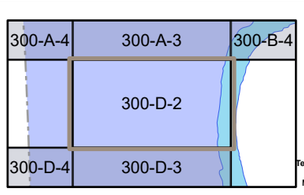


Kitchener Utilities

KITCHENER
Corporate Services
Technology Innovation and Services
Geospatial Data and Analytics
Map created: September 26, 2026

DISCLAIMER: This document is subject to copyright and may only be used for your personal, non-commercial use, provided you keep intact the copyright notice. The City of Kitchener assumes no responsibility for any errors, and is not liable for any damages of any kind resulting from the use of, or reliance on, the information contained in this document. The City of Kitchener does not make any representations or warranty, express or implied, concerning the accuracy, quality, likely results or reliability of the use of the information contained in this document. © 2026 The Corporation of the City of Kitchener. Some portions of this publication are produced using information under licensed use from Teranet ©1998 Protected by Copyright - May not be reproduced without Permission THIS IS NOT A PLAN OF SURVEY - PROJECTION: UTM NAD 83 zone 17

JOINS SHEET 300-D-2

JOINS SHEET 300-D-4

JOINS SHEET 300-C-4

12

16

20

30

929

2256

SUNBRIDGE CRES

928

90158

11

19

23

Zone WAT 4

Zone KIT 4

25

27

100

7

25

50

Zone WAT 4

JOINS SHEET 324-A-2

# Kitchener Utilities
# Water Sixteenth Grid
# Atlas Map Sheet 300-D-3

Valve #

- Air Release
- Blowoff
- Pressure Reducing Valve
- Chamber
- Well

- Treatment Plant
- Bacteriological Sampling Location
- Plastic Main
- Sanitary Force Main
- Water Service Pipe
- Parcel with Unusual Private Water Service Connection

**Main Ownership**
- Kitchener
- Region
- Dual

**Hydrant Flushing** (Hydrant #)
- Both Fall And Regular
- New Development
- Regular
- All Other

**Main Diameter**
- 25mm (1")
- 38mm (1.5")
- 50mm (2")
- 75mm (3")
- 100mm (4")
- 150mm (6")
- 200mm (8")
- 250mm (10")
- 300mm (12")
- 350mm (14")
- 400mm (16")
- 450mm(18")
- 600mm (24")
- 750mm (30")
- 900mm (36")
- 1200mm (48")

N W E S

0 10 20 30 40 m

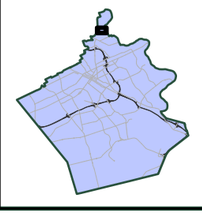

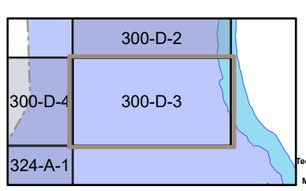


Kitchener Utilities

KITCHENER
Corporate Services
Technology Innovation and Services
Geospatial Data and Analytics
Map created: September 26, 2026

DISCLAIMER: This document is subject to copyright and may only be used for your personal, non-commercial use, provided you keep intact the copyright notice. The City of Kitchener assumes no responsibility for any errors, and is not liable for any damages of any kind resulting from the use of, or reliance on, the information contained in this document. The City of Kitchener does not make any representations or warranty, express or implied, concerning the accuracy, quality, likely results or reliability of the use of the information contained in this document. © 2026 The Corporation of the City of Kitchener. Some portions of this publication are produced using information under licensed use from Teranet ©1998 Protected by Copyright - May not be reproduced without Permission THIS IS NOT A PLAN OF SURVEY - PROJECTION: UTM NAD 83 zone 17

JOINS SHEET 300-D-1

JOINS SHEET No neighboring sheet to the west

JOINS SHEET 300-D-3




JOINS SHEET 300-A-1

# Kitchener Utilities
# Water Sixteenth Grid
# Atlas Map Sheet 300-D-4

Valve #

- Air Release
- Blowoff
- Pressure Reducing
- Valve
- Chamber
- Well

- Treatment Plant
- Bacteriological Sampling Location
- Plastic Main
- Sanitary Force Main
- Water Service Pipe
- Parcel with Unusual Private Water Service Connection

**Main Ownership**
- Kitchener
- Region
- Dual

**Hydrant Flushing**

Hydrant #
- Both Fall And Regular
- New Development
- Regular
- All Other

**Main Diameter**
- 25mm (1")
- 38mm (1.5")
- 50mm (2")
- 75mm (3")
- 100mm (4")
- 150mm (6")
- 200mm (8")
- 250mm (10")
- 300mm (12")
- 350mm (14")
- 400mm (16")
- 450mm(18")
- 600mm (24")
- 750mm (30")
- 900mm (36")
- 1200mm (48")

N W E S

0 10 20 30 40 m

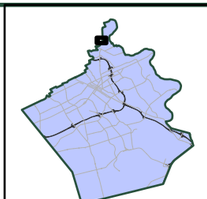

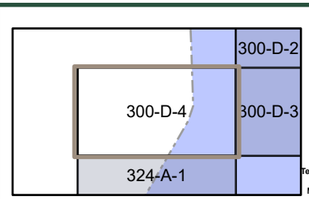


Kitchener Utilities

KITCHENER
Corporate Services
Technology Innovation and Services
Geospatial Data and Analytics
Map created: September 26, 2026

DISCLAIMER: This document is subject to copyright and may only be used for your personal, non-commercial use, provided you keep intact the copyright notice. The City of Kitchener assumes no responsibility for any errors, and is not liable for any damages of any kind resulting from the use of, or reliance on, the information contained in this document. The City of Kitchener does not make any representations or warranty, express or implied, concerning the accuracy, quality, likely results or reliability of the use of the information contained in this document. © 2026 The Corporation of the City of Kitchener. Some portions of this publication are produced using information under licensed use from Teranet ©1998 Protected by Copyright - May not be reproduced without Permission THIS IS NOT A PLAN OF SURVEY - PROJECTION: UTM NAD 83 zone 17

JOINS SHEET No neighboring sheet to the north

JOINS SHEET No neighboring sheet to the west

JOINS SHEET 324-A-4




JOINS SHEET 323-C-2

# Kitchener Utilities
# Water Sixteenth Grid
# Atlas Map Sheet 323-B-1

Valve #
- Air Release
- Blowoff
- Pressure Reducing
- Valve
- Chamber
- Well

- WTP Treatment Plant
- Bacteriological Sampling Location
- Plastic Main
- Sanitary Force Main
- Water Service Pipe
- Parcel with Unusual Private Water Service Connection

**Main Ownership**
- Kitchener
- Region
- Dual

**Hydrant Flushing** Hydrant #
- Both Fall And Regular
- New Development
- Regular
- All Other

**Main Diameter**
- 25mm (1")
- 38mm (1.5")
- 50mm (2")
- 75mm (3")
- 100mm (4")
- 150mm (6")
- 200mm (8")
- 250mm (10")
- 300mm (12")
- 350mm (14")
- 400mm (16")
- 450mm(18")
- 600mm (24")
- 750mm (30")
- 900mm (36")
- 1200mm (48")

N W E S

0 10 20 30 40 m

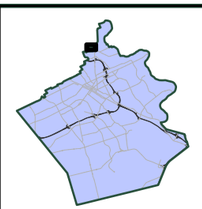

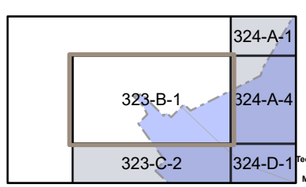


Kitchener Utilities

KITCHENER
Corporate Services
Technology Innovation and Services
Geospatial Data and Analytics
Map created: September 26, 2026

DISCLAIMER: This document is subject to copyright and may only be used for your personal, non-commercial use, provided you keep intact the copyright notice. The City of Kitchener assumes no responsibility for any errors, and is not liable for any damages of any kind resulting from the use of, or reliance on, the information contained in this document. The City of Kitchener does not make any representations or warranty, express or implied, concerning the accuracy, quality, likely results or reliability of the use of the information contained in this document. © 2026 The Corporation of the City of Kitchener. Some portions of this publication are produced using information under licensed use from Teranet 619968 Protected by Copyright - May not be reproduced without Permission THIS IS NOT A PLAN OF SURVEY - PROJECTION: UTM NAD 83 zone 17

JOINS SHEET 323-B-1

JOINS SHEET 323-C-1

JOINS SHEET 324-D-1

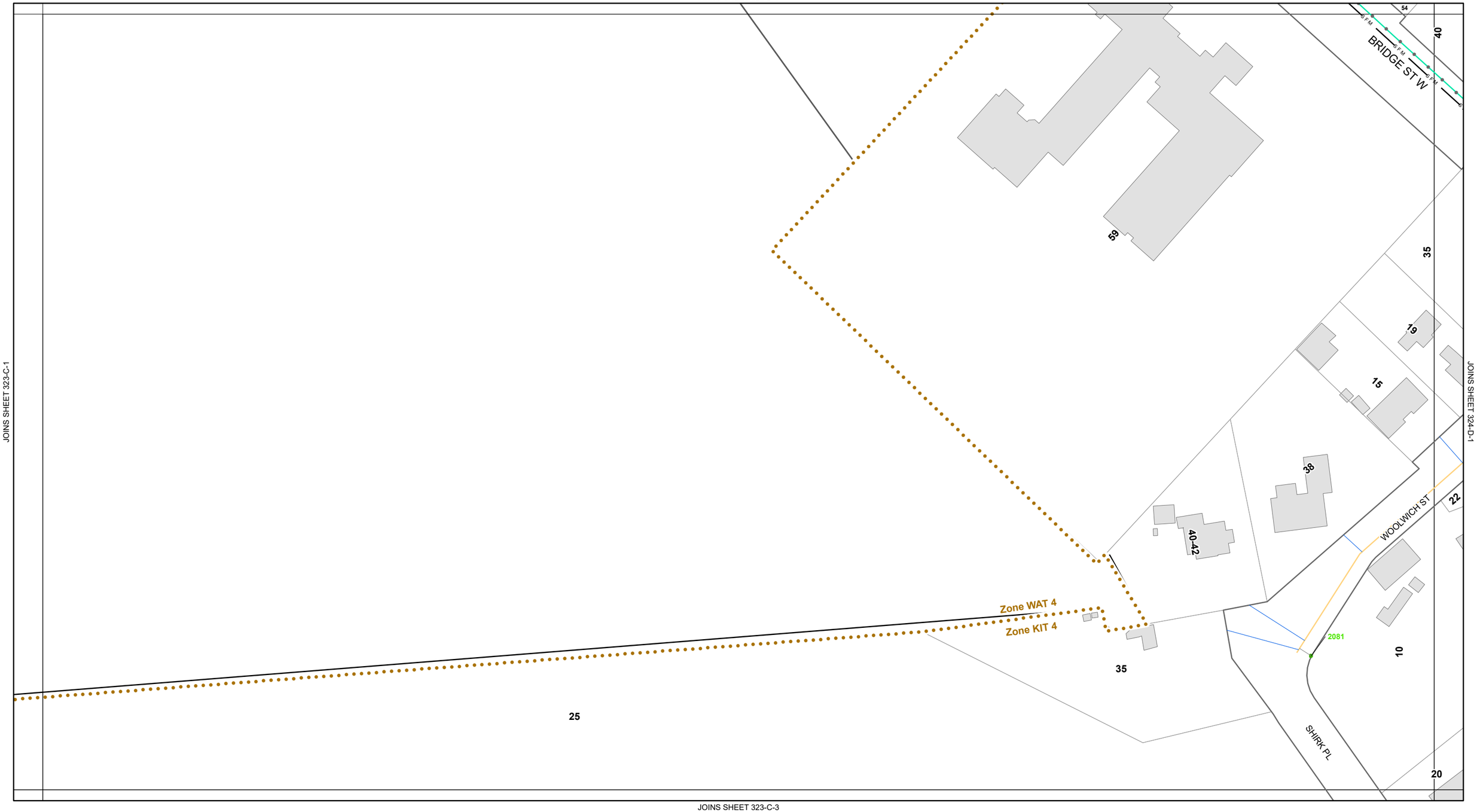


JOINS SHEET 323-C-3

# Kitchener Utilities
# Water Sixteenth Grid
# Atlas Map Sheet 323-C-2

Valve #
- Air Release
- Blowoff
- Pressure Reducing
- Valve
- Chamber
- Well

- WTP Treatment Plant
- Bacteriological Sampling Location
- Plastic Main
- Sanitary Force Main
- Water Service Pipe
- Parcel with Unusual Private Water Service Connection

**Main Ownership**
- Kitchener
- Region
- Dual

**Hydrant Flushing**
Hydrant #
- Both Fall And Regular
- New Development
- Regular
- All Other

**Main Diameter**
- 25mm (1")
- 38mm (1.5")
- 50mm (2")
- 75mm (3")
- 100mm (4")
- 150mm (6")
- 200mm (8")
- 250mm (10")
- 300mm (12")
- 350mm (14")
- 400mm (16")
- 450mm(18")
- 600mm (24")
- 750mm (30")
- 900mm (36")
- 1200mm (48")

N W E S

0 10 20 30 40 m

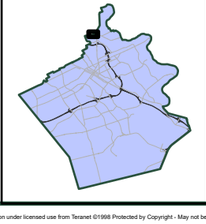

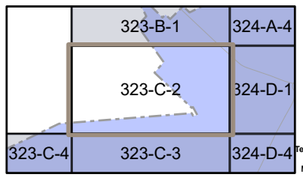


Kitchener Utilities

KITCHENER
Corporate Services
Technology Innovation and Services
Geospatial Data and Analytics
Map created: September 26, 2026

DISCLAIMER: This document is subject to copyright and may only be used for your personal, non-commercial use, provided you keep intact the copyright notice. The City of Kitchener assumes no responsibility for any errors, and is not liable for any damages of any kind resulting from the use of, or reliance on, the information contained in this document. The City of Kitchener does not make any representations or warranty, express or implied, concerning the accuracy, quality, likely results or reliability of the use of the information contained in this document. © 2026 The Corporation of the City of Kitchener. Some portions of this publication are produced using information under licensed use from Teranet ©1998 Protected by Copyright - May not be reproduced without Permission THIS IS NOT A PLAN OF SURVEY - PROJECTION: UTM NAD 83 zone 17

JOINS SHEET 323-C-2

JOINS SHEET 323-C-4

JOINS SHEET 324-D-4

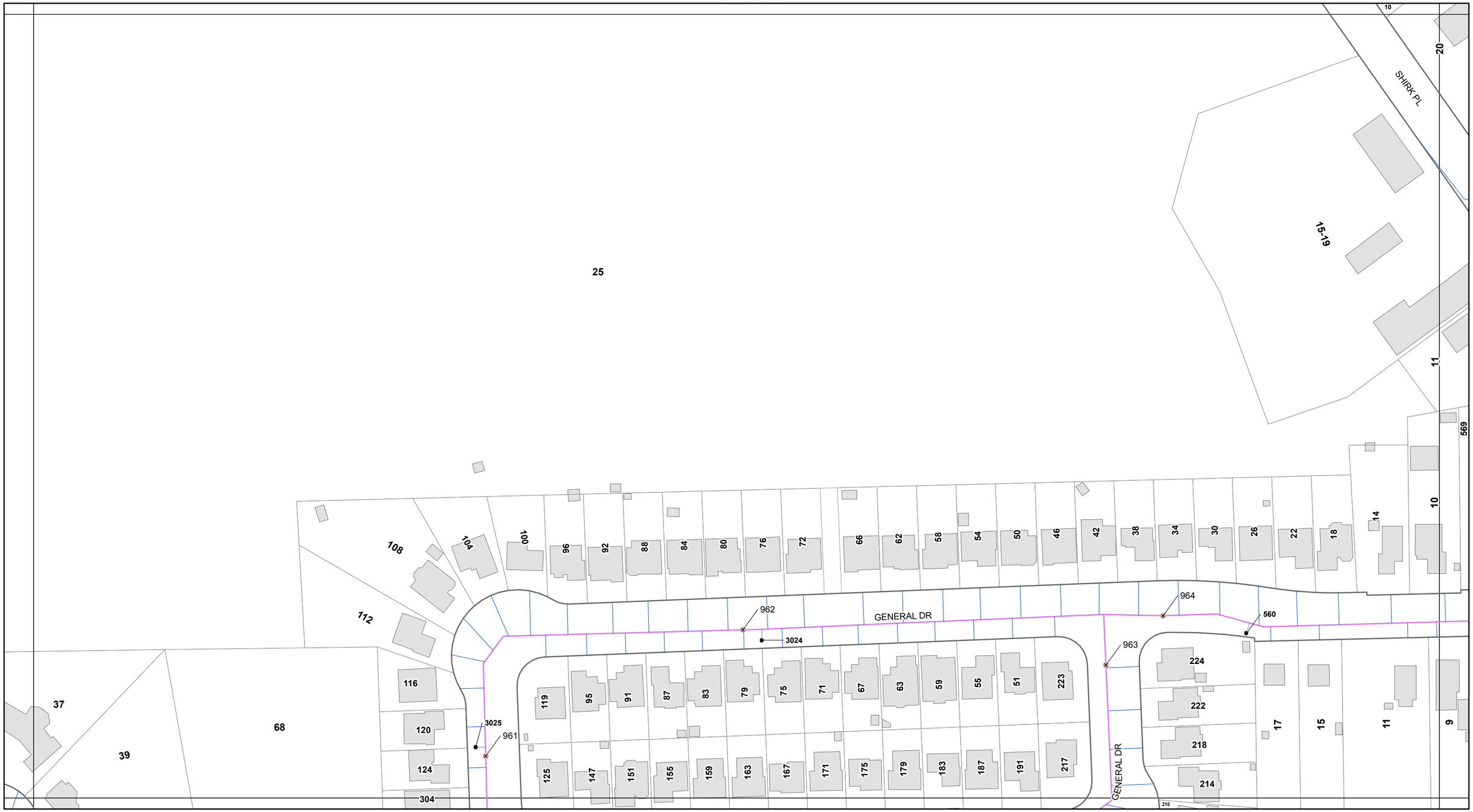


JOINS SHEET 346-B-2

# Kitchener Utilities
# Water Sixteenth Grid
# Atlas Map Sheet 323-C-3

Valve #
- Air Release
- Blowoff
- Pressure Reducing Valve
- Chamber
- Well

- WTP Treatment Plant
- Bacteriological Sampling Location
- Plastic Main
- Sanitary Force Main
- Water Service Pipe
- Parcel with Unusual Private Water Service Connection

**Main Ownership**
- Kitchener
- Region
- Dual

**Hydrant Flushing**
Hydrant #
- Both Fall And Regular
- New Development
- Regular
- All Other

**Main Diameter**
- 25mm (1")
- 38mm (1.5")
- 50mm (2")
- 75mm (3")
- 100mm (4")
- 150mm (6")
- 200mm (8")
- 250mm (10")
- 300mm (12")
- 350mm (14")
- 400mm (16")
- 450mm(18")
- 600mm (24")
- 750mm (30")
- 900mm (36")
- 1200mm (48")

N W E S

0 10 20 30 40 m



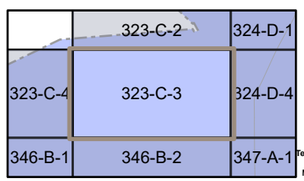


Kitchener Utilities

KITCHENER
Corporate Services
Technology Innovation and Services
Geospatial Data and Analytics
Map created: September 26, 2026

DISCLAIMER: This document is subject to copyright and may only be used for your personal, non-commercial use, provided you keep intact the copyright notice. The City of Kitchener assumes no responsibility for any errors, and is not liable for any damages of any kind resulting from the use of, or reliance on, the information contained in this document. The City of Kitchener does not make any representations or warranty, express or implied, concerning the accuracy, quality, likely results or reliability of the use of the information contained in this document. © 2026 The Corporation of the City of Kitchener. Some portions of this publication are produced using information under licensed use from Teranet ©1998 Protected by Copyright - May not be reproduced without Permission THIS IS NOT A PLAN OF SURVEY - PROJECTION: UTM NAD 83 zone 17

JOINS SHEET 323-C-1

JOINS SHEET 323-D-3

JOINS SHEET 323-C-3

Zone KIT 4

Zone WAT 4

Zone KIT 4

25

Zone KIT 4

37

35

33

31

29

39

JOINS SHEET 346-B-1

# Kitchener Utilities
# Water Sixteenth Grid
# Atlas Map Sheet 323-C-4

Valve #

- Air Release
- Blowoff
- Pressure Reducing Valve
- Chamber
- Well

- WTP Treatment Plant
- Bacteriological Sampling Location
- Plastic Main
- Sanitary Force Main
- Water Service Pipe
- Parcel with Unusual Private Water Service Connection

**Main Ownership**
- Kitchener
- Region
- Dual

**Hydrant Flushing**

Hydrant #
- Both Fall And Regular
- New Development
- Regular
- All Other

**Main Diameter**
- 25mm (1")
- 38mm (1.5")
- 50mm (2")
- 75mm (3")
- 100mm (4")
- 150mm (6")
- 200mm (8")
- 250mm (10")
- 300mm (12")
- 350mm (14")
- 400mm (16")
- 450mm(18")
- 600mm (24")
- 750mm (30")
- 900mm (36")
- 1200mm (48")

N W E S

0 10 20 30 40 m

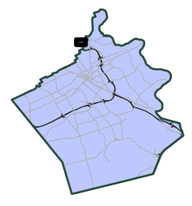

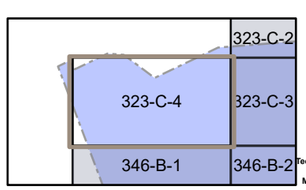


Kitchener Utilities

KITCHENER
Corporate Services
Technology Innovation and Services
Geospatial Data and Analytics
Map created: September 26, 2026

DISCLAIMER: This document is subject to copyright and may only be used for your personal, non-commercial use, provided you keep intact the copyright notice. The City of Kitchener assumes no responsibility for any errors, and is not liable for any damages of any kind resulting from the use of, or reliance on, the information contained in this document. The City of Kitchener does not make any representations or warranty, express or implied, concerning the accuracy, quality, likely results or reliability of the use of the information contained in this document. © 2026 The Corporation of the City of Kitchener. Some portions of this publication are produced using information under licensed use from Teranet ©1998 Protected by Copyright - May not be reproduced without Permission THIS IS NOT A PLAN OF SURVEY - PROJECTION: UTM NAD 83 zone 17

JOINS SHEET 300-D-4

JOINS SHEET No neighboring sheet to the west

JOINS SHEET 324-A-2

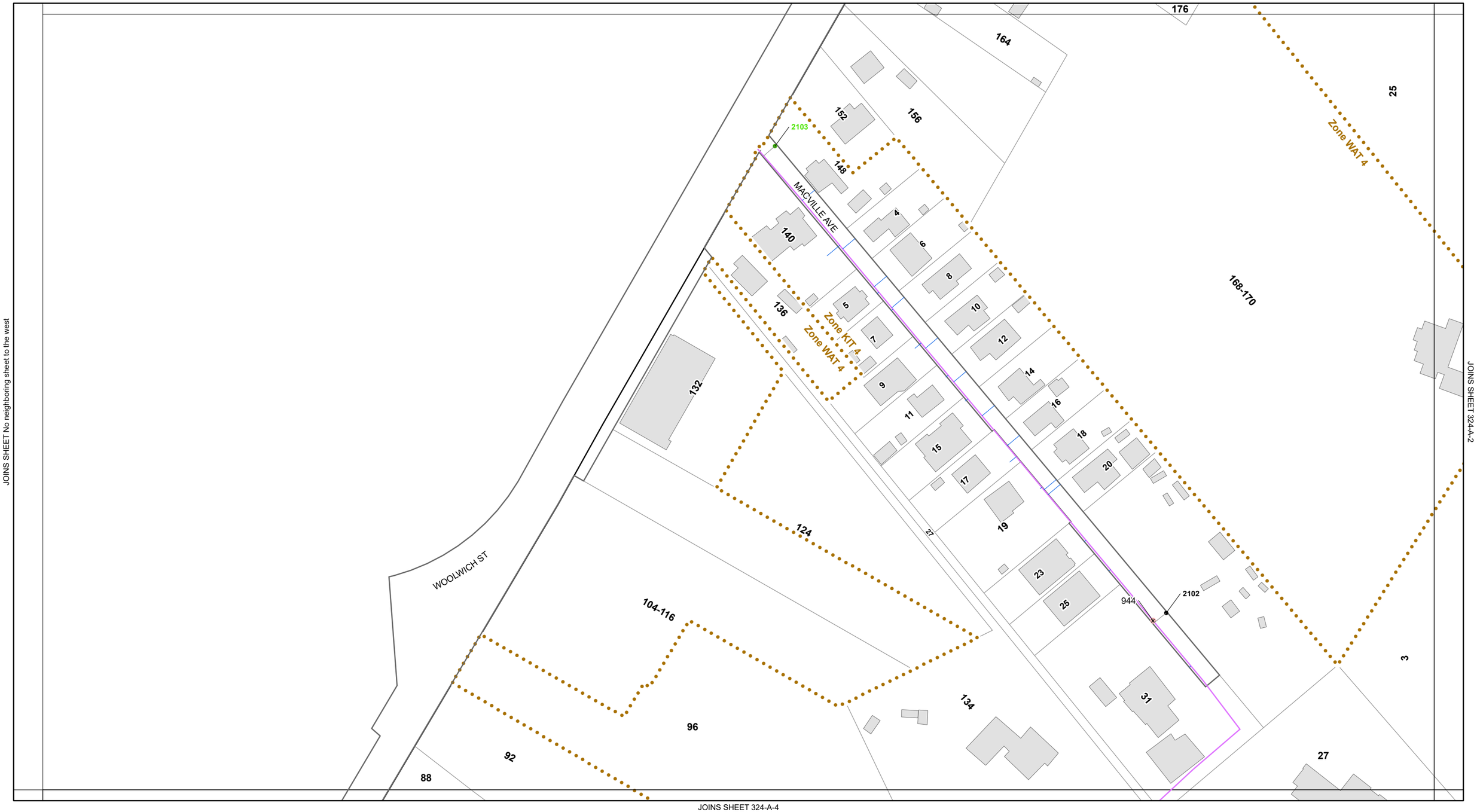


JOINS SHEET 324-A-4

# Kitchener Utilities
# Water Sixteenth Grid
# Atlas Map Sheet 324-A-1

Valve #
- Air Release
- Blowoff
- Pressure Reducing Valve
- Chamber
- Well

- WTP Treatment Plant
- Bacteriological Sampling Location
- Plastic Main
- Sanitary Force Main
- Water Service Pipe
- Parcel with Unusual Private Water Service Connection

**Main Ownership**
- Kitchener
- Region
- Dual

**Hydrant Flushing** (Hydrant #)
- Both Fall And Regular
- New Development
- Regular
- All Other

**Main Diameter**
- 25mm (1")
- 38mm (1.5")
- 50mm (2")
- 75mm (3")
- 100mm (4")
- 150mm (6")
- 200mm (8")
- 250mm (10")
- 300mm (12")
- 350mm (14")
- 400mm (16")
- 450mm(18")
- 600mm (24")
- 750mm (30")
- 900mm (36")
- 1200mm (48")

N W E S

0 10 20 30 40 m

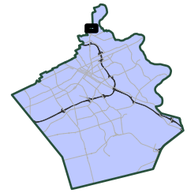

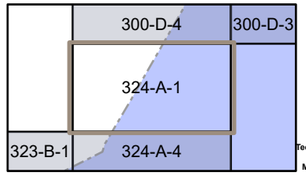


Kitchener Utilities

KITCHENER
Corporate Services
Technology Innovation and Services
Geospatial Data and Analytics
**Map created: September 26, 2026**

DISCLAIMER: This document is subject to copyright and may only be used for your personal, non-commercial use, provided you keep intact the copyright notice. The City of Kitchener assumes no responsibility for any errors, and is not liable for any damages of any kind resulting from the use of, or reliance on, the information contained in this document. The City of Kitchener does not make any representations or warranty, express or implied, concerning the accuracy, quality, likely results or reliability of the use of the information contained in this document. © 2026 The Corporation of the City of Kitchener. Some portions of this publication are produced using information under licensed use from Teranet ©1998 Protected by Copyright - May not be reproduced without Permission THIS IS NOT A PLAN OF SURVEY - PROJECTION: UTM NAD 83 zone 17

JOINS SHEET 324-A-1

JOINS SHEET 323-B-1

JOINS SHEET 324-A-3

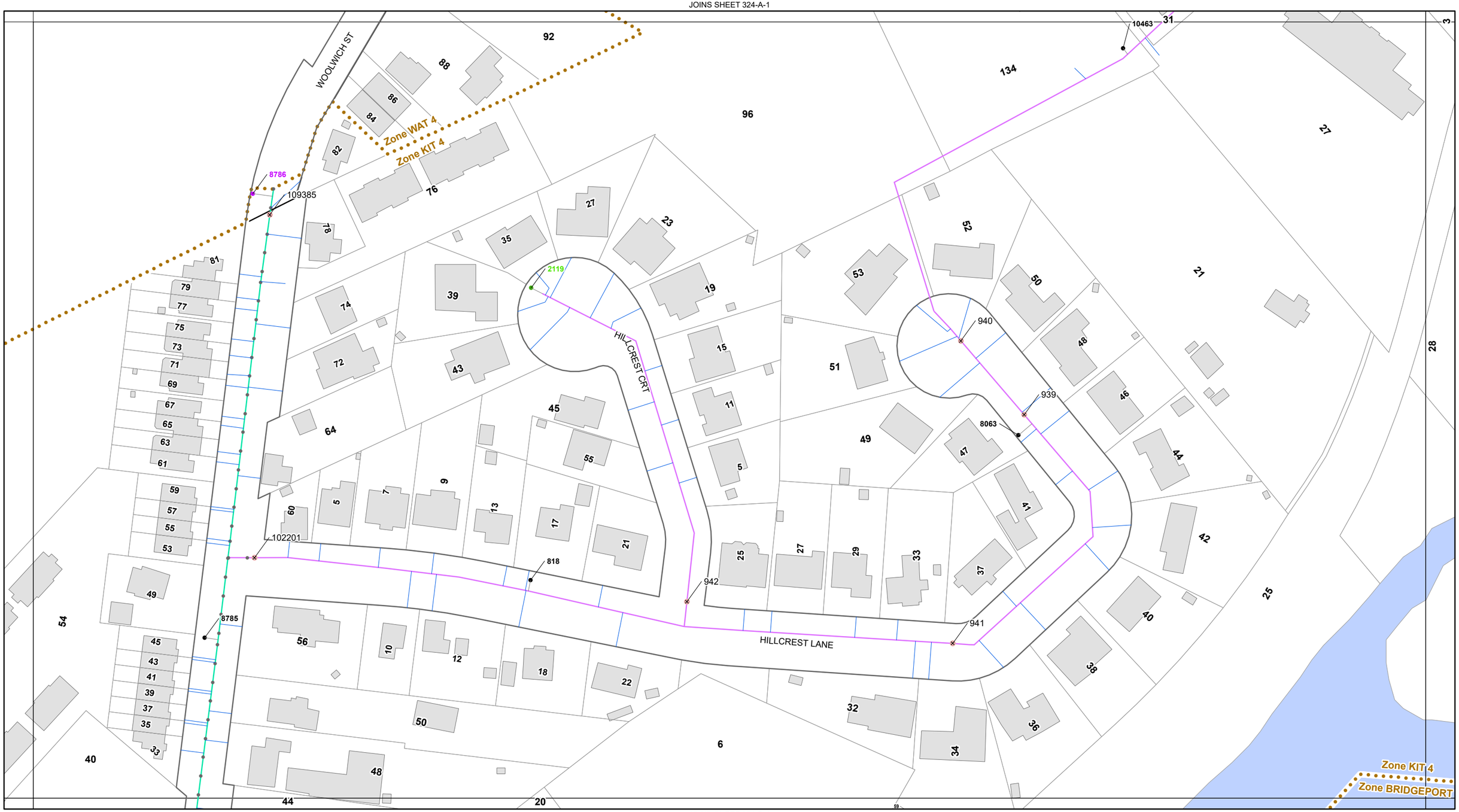


JOINS SHEET 324-D-1

# Kitchener Utilities
# Water Sixteenth Grid
# Atlas Map Sheet 324-A-4

Valve #

- Air Release
- Blowoff
- Pressure Reducing Valve
- Chamber
- Well

- Treatment Plant
- Bacteriological Sampling Location
- Plastic Main
- Sanitary Force Main
- Water Service Pipe
- Parcel with Unusual Private Water Service Connection

**Main Ownership**
- Kitchener
- Region
- Dual

**Hydrant Flushing** (Hydrant #)
- Both Fall And Regular
- New Development
- Regular
- All Other

**Main Diameter**
- 25mm (1")
- 38mm (1.5")
- 50mm (2")
- 75mm (3")
- 100mm (4")
- 150mm (6")
- 200mm (8")
- 250mm (10")
- 300mm (12")
- 350mm (14")
- 400mm (16")
- 450mm(18")
- 600mm (24")
- 750mm (30")
- 900mm (36")
- 1200mm (48")

N W E S

0 10 20 30 40 m



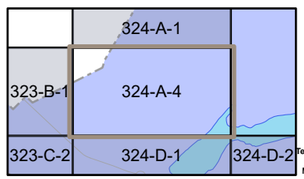


Kitchener Utilities

Kitchener
Corporate Services
Technology Innovation and Services
Geospatial Data and Analytics
Map created: September 26, 2026

DISCLAIMER: This document is subject to copyright and may only be used for your personal, non-commercial use, provided you keep intact the copyright notice. The City of Kitchener assumes no responsibility for any errors, and is not liable for any damages of any kind resulting from the use of, or reliance on, the information contained in this document. The City of Kitchener does not make any representations or warranty, express or implied, concerning the accuracy, quality, likely results or reliability of the use of the information contained in this document. © 2026 The Corporation of the City of Kitchener. Some portions of this publication are produced using information under licensed use from Teranet ©1998 Protected by Copyright - May not be reproduced without Permission THIS IS NOT A PLAN OF SURVEY - PROJECTION: UTM NAD 83 zone 17

JOINS SHEET No neighboring sheet to the north

JOINS SHEET 324-B-4

JOINS SHEET 325-A-4

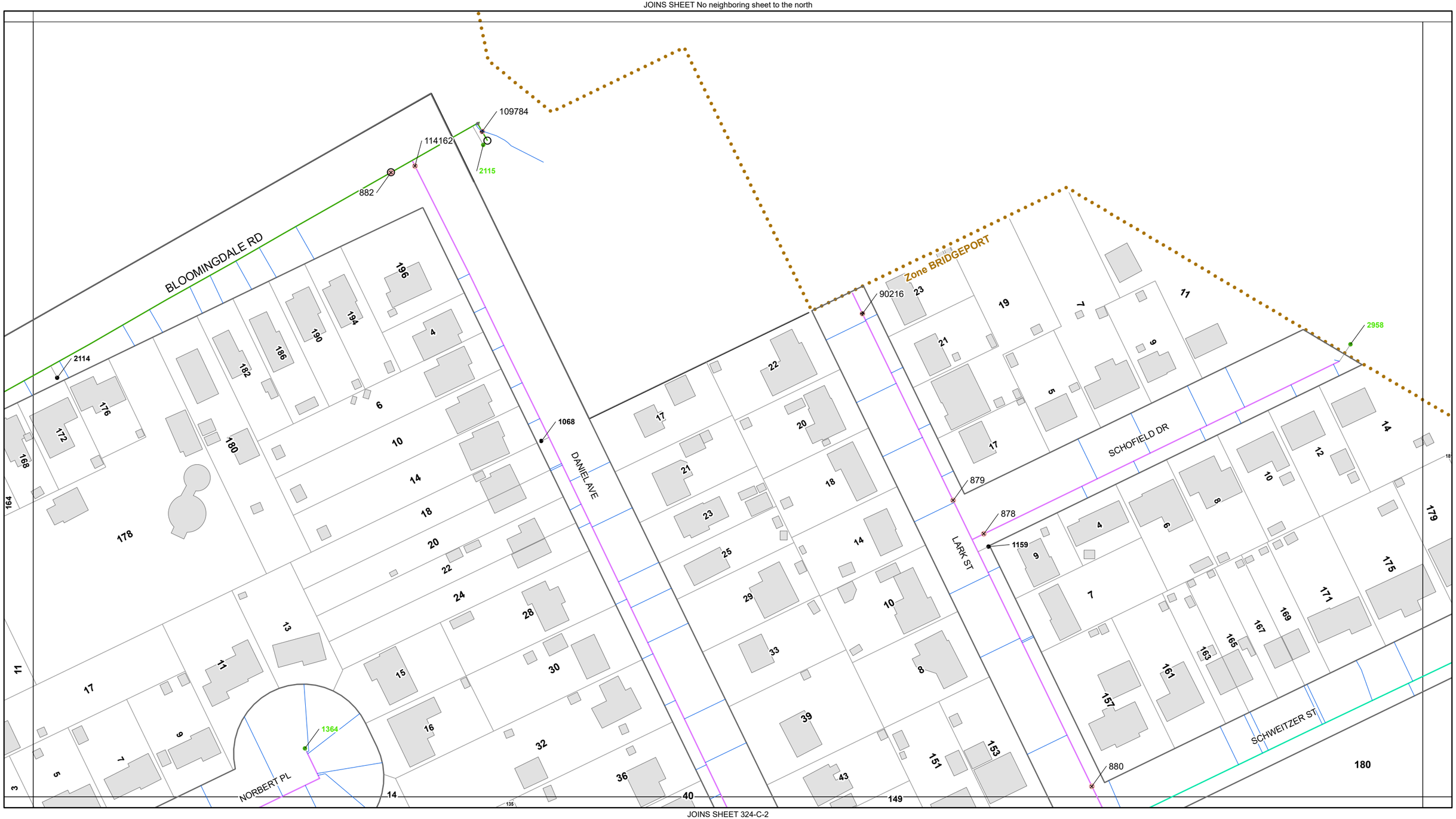


JOINS SHEET 324-C-2

# Kitchener Utilities
# Water Sixteenth Grid
# Atlas Map Sheet 324-B-3

Valve #

- Air Release
- Blowoff
- Pressure Reducing
- Valve
- Chamber
- Well

- WTP Treatment Plant
- Bacteriological Sampling Location
- Plastic Main
- Sanitary Force Main
- Water Service Pipe
- Parcel with Unusual Private Water Service Connection

**Main Ownership**
- Kitchener
- Region
- Dual

**Hydrant Flushing** (Hydrant #)
- Both Fall And Regular
- New Development
- Regular
- All Other

**Main Diameter**
- 25mm (1")
- 38mm (1.5")
- 50mm (2")
- 75mm (3")
- 100mm (4")
- 150mm (6")
- 200mm (8")
- 250mm (10")
- 300mm (12")
- 350mm (14")
- 400mm (16")
- 450mm(18")
- 600mm (24")
- 750mm (30")
- 900mm (36")
- 1200mm (48")

N W E S

0 10 20 30 40 m



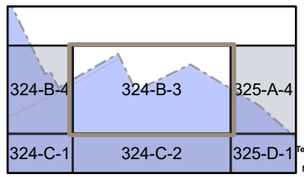


Kitchener Utilities

Corporate Services
Technology Innovation and Services
Geospatial Data and Analytics
Map created: September 26, 2026

DISCLAIMER: This document is subject to copyright and may only be used for your personal, non-commercial use, provided you keep intact the copyright notice. The City of Kitchener assumes no responsibility for any errors, and is not liable for any damages of any kind resulting from the use of, or reliance on, the information contained in this document. The City of Kitchener does not make any representations or warranty, express or implied, concerning the accuracy, quality, likely results or reliability of the use of the information contained in this document. © 2026 The Corporation of the City of Kitchener. Some portions of this publication are produced using information under licensed use from Teranet 619968 Protected by Copyright - May not be reproduced without Permission THIS IS NOT A PLAN OF SURVEY - PROJECTION: UTM NAD 83 zone 17

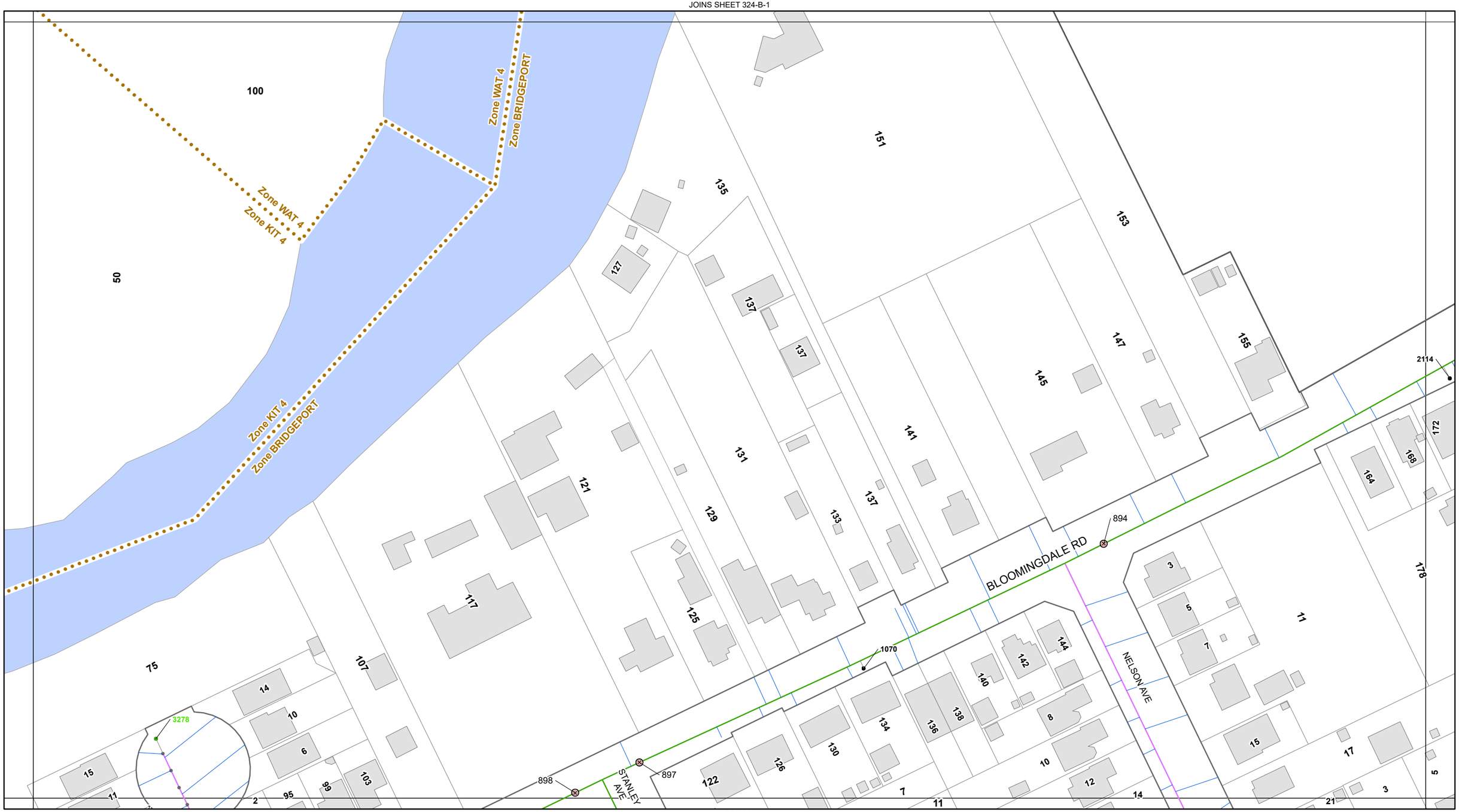


# Kitchener Utilities Water Sixteenth Grid Atlas Map Sheet 324-B-4

Valve #
- Air Release
- Blowoff
- Pressure Reducing
- Valve
- Chamber
- Well

WTP Treatment Plant
- Bacteriological Sampling Location
- Plastic Main
- Sanitary Force Main
- Water Service Pipe
- Parcel with Unusual Private Water Service Connection

**Main Ownership**
- Kitchener
- Region
- Dual

**Hydrant Flushing**
- Hydrant #
- Both Fall And Regular
- New Development
- Regular
- All Other

**Main Diameter**
- 25mm (1")
- 38mm (1.5")
- 50mm (2")
- 75mm (3")
- 100mm (4")
- 150mm (6")
- 200mm (8")
- 250mm (10")
- 300mm (12")
- 350mm (14")
- 400mm (16")
- 450mm(18")
- 600mm (24")
- 750mm (30")
- 900mm (36")
- 1200mm (48")

N W E S

0 10 20 30 40 m

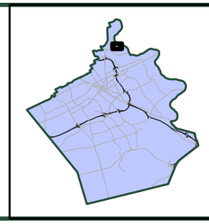

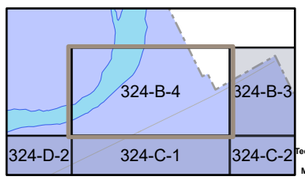


Kitchener Utilities

Kitchener Corporate Services Technology Innovation and Services Geospatial Data and Analytics
Map created: September 26, 2026

DISCLAIMER: This document is subject to copyright and may only be used for your personal, non-commercial use, provided you keep intact the copyright notice. The City of Kitchener assumes no responsibility for any errors, and is not liable for any damages of any kind resulting from the use of, or reliance on, the information contained in this document. The City of Kitchener does not make any representations or warranty, express or implied, concerning the accuracy, quality, likely results or reliability of the use of the information contained in this document. © 2026 The Corporation of the City of Kitchener. Some portions of this publication are produced using information under licensed use from Teranet ©1998 Protected by Copyright - May not be reproduced without Permission THIS IS NOT A PLAN OF SURVEY - PROJECTION: UTM NAD 83 zone 17

JOINS SHEET 324-B-4

JOINS SHEET 324-D-2

JOINS SHEET 324-C-2

JOINS SHEET 324-C-4

BLOOMINGDALE RD
COLYER PL
STANLEY AVE
NELSON AVE
NORBERT PL
SCHWEITZER ST
STREET A

898
893
892
891
1069
1071
1072
100560
101071
110050
101069
101067
101068
10289

# Kitchener Utilities
# Water Sixteenth Grid
# Atlas Map Sheet 324-C-1

Valve #
- Air Release
- Blowoff
- Pressure Reducing
- Valve
- Chamber
- Well

- Treatment Plant
- Bacteriological Sampling Location
- Plastic Main
- Sanitary Force Main
- Water Service Pipe
- Parcel with Unusual Private Water Service Connection

**Main Ownership**
- Kitchener
- Region
- Dual

**Hydrant Flushing**
Hydrant #
- Both Fall And Regular
- New Development
- Regular
- All Other

**Main Diameter**
- 25mm (1")
- 38mm (1.5")
- 50mm (2")
- 75mm (3")
- 100mm (4")
- 150mm (6")
- 200mm (8")
- 250mm (10")
- 300mm (12")
- 350mm (14")
- 400mm (16")
- 450mm(18")
- 600mm (24")
- 750mm (30")
- 900mm (36")
- 1200mm (48")

N W E S

0 10 20 30 40 m



| | | |
|---|---|---|
| | 324-B-4 | 324-B-3 |
| 324-D-2 | 324-C-1 | 324-C-2 |
| 324-D-3 | 324-C-4 | 324-C-3 |

Kitchener Utilities

KITCHENER
Corporate Services
Technology Innovation and Services
Geospatial Data and Analytics
Map created: September 26, 2026

DISCLAIMER: This document is subject to copyright and may only be used for your personal, non-commercial use, provided you keep intact the copyright notice. The City of Kitchener assumes no responsibility for any errors, and is not liable for any damages of any kind resulting from the use of, or reliance on, the information contained in this document. The City of Kitchener does not make any representations or warranty, express or implied, concerning the accuracy, quality, likely results or reliability of the use of the information contained in this document. © 2026 The Corporation of the City of Kitchener. Some portions of this publication are produced using information under licensed use from Teranet ©1998 Protected by Copyright - May not be reproduced without Permission THIS IS NOT A PLAN OF SURVEY - PROJECTION: UTM NAD 83 zone 17

JOINS SHEET 324-B-3

JOINS SHEET 324-C-1

JOINS SHEET 325-D-1

NORBERT PL
SCHWEITZER ST
DANIEL AVE
LARK ST
SYLVIA ST
NELSON AVE
LUNA CRES
HOLLINGER CRES

110123
102102
110124
10291
110064
101071
101072
10290
110050
11583
104342
1066
886
884
881
880
10283

# Kitchener Utilities
# Water Sixteenth Grid
# Atlas Map Sheet 324-C-2

Valve #

- Air Release
- Blowoff
- Pressure Reducing Valve
- Chamber
- Well
- WTP Treatment Plant
- Bacteriological Sampling Location
- Plastic Main
- Sanitary Force Main
- Water Service Pipe
- Parcel with Unusual Private Water Service Connection

**Main Ownership**
- Kitchener
- Region
- Dual

**Hydrant Flushing** (Hydrant #)
- Both Fall And Regular
- New Development
- Regular
- All Other

**Main Diameter**
- 25mm (1")
- 38mm (1.5")
- 50mm (2")
- 75mm (3")
- 100mm (4")
- 150mm (6")
- 200mm (8")
- 250mm (10")
- 300mm (12")
- 350mm (14")
- 400mm (16")
- 450mm(18")
- 600mm (24")
- 750mm (30")
- 900mm (36")
- 1200mm (48")

N W E S

0 10 20 30 40 m

| | | |
|---|---|---|
| 324-B-4 | 324-B-3 | 325-A-4 |
| 324-C-1 | 324-C-2 | 325-D-1 |
| 324-C-4 | 324-C-3 | 325-D-4 |

Kitchener Utilities

KITCHENER
Corporate Services
Technology Innovation and Services
Geospatial Data and Analytics
Map created: September 26, 2026

DISCLAIMER: This document is subject to copyright and may only be used for your personal, non-commercial use, provided you keep intact the copyright notice. The City of Kitchener assumes no responsibility for any errors, and is not liable for any damages of any kind resulting from the use of, or reliance on, the information contained in this document. The City of Kitchener does not make any representations or warranty, express or implied, concerning the accuracy, quality, likely results or reliability of the use of the information contained in this document. © 2026 The Corporation of the City of Kitchener. Some portions of this publication are produced using information under licensed use from Teranet ©1998 Protected by Copyright - May not be reproduced without Permission THIS IS NOT A PLAN OF SURVEY - PROJECTION: UTM NAD 83 zone 17

JOINS SHEET 324-C-2

JOINS SHEET 324-C-4

JOINS SHEET 325-D-4

JOINS SHEET 347-B-2

LUNA CRES
NELSON AVE
TAGGE ST
SCHUELLER ST
HOLLINGER CRES
HOWARD PL
BRIDGE ST E

1065
895
896
7522
7523
2649
7533
2650
875
874
872
873
2085
2084

# Kitchener Utilities
# Water Sixteenth Grid
# Atlas Map Sheet 324-C-3

Valve #
- Air Release
- Blowoff
- Pressure Reducing
- Valve
- Chamber
- Well

- WTP Treatment Plant
- Bacteriological Sampling Location
- Plastic Main
- Sanitary Force Main
- Water Service Pipe
- Parcel with Unusual Private Water Service Connection

**Main Ownership**
- Kitchener
- Region
- Dual

**Hydrant Flushing** (Hydrant #)
- Both Fall And Regular
- New Development
- Regular
- All Other

**Main Diameter**
- 25mm (1")
- 38mm (1.5")
- 50mm (2")
- 75mm (3")
- 100mm (4")
- 150mm (6")
- 200mm (8")
- 250mm (10")
- 300mm (12")
- 350mm (14")
- 400mm (16")
- 450mm(18")
- 600mm (24")
- 750mm (30")
- 900mm (36")
- 1200mm (48")

N W E S

0 10 20 30 40 m

| | | |
|---|---|---|
| 324-C-1 | 324-C-2 | 325-D-1 |
| 324-C-4 | 324-C-3 | 325-D-4 |
| 347-B-1 | 347-B-2 | |

Kitchener Utilities

KITCHENER
Corporate Services
Technology Innovation and Services
Geospatial Data and Analytics
Map created: September 26, 2026

DISCLAIMER: This document is subject to copyright and may only be used for your personal, non-commercial use, provided you keep intact the copyright notice. The City of Kitchener assumes no responsibility for any errors, and is not liable for any damages of any kind resulting from the use of, or reliance on, the information contained in this document. The City of Kitchener does not make any representations or warranty, express or implied, concerning the accuracy, quality, likely results or reliability of the use of the information contained in this document. © 2026 The Corporation of the City of Kitchener. Some portions of this publication are produced using information under licensed use from Teranet 619968 Protected by Copyright - May not be reproduced without Permission THIS IS NOT A PLAN OF SURVEY - PROJECTION: UTM NAD 83 zone 17

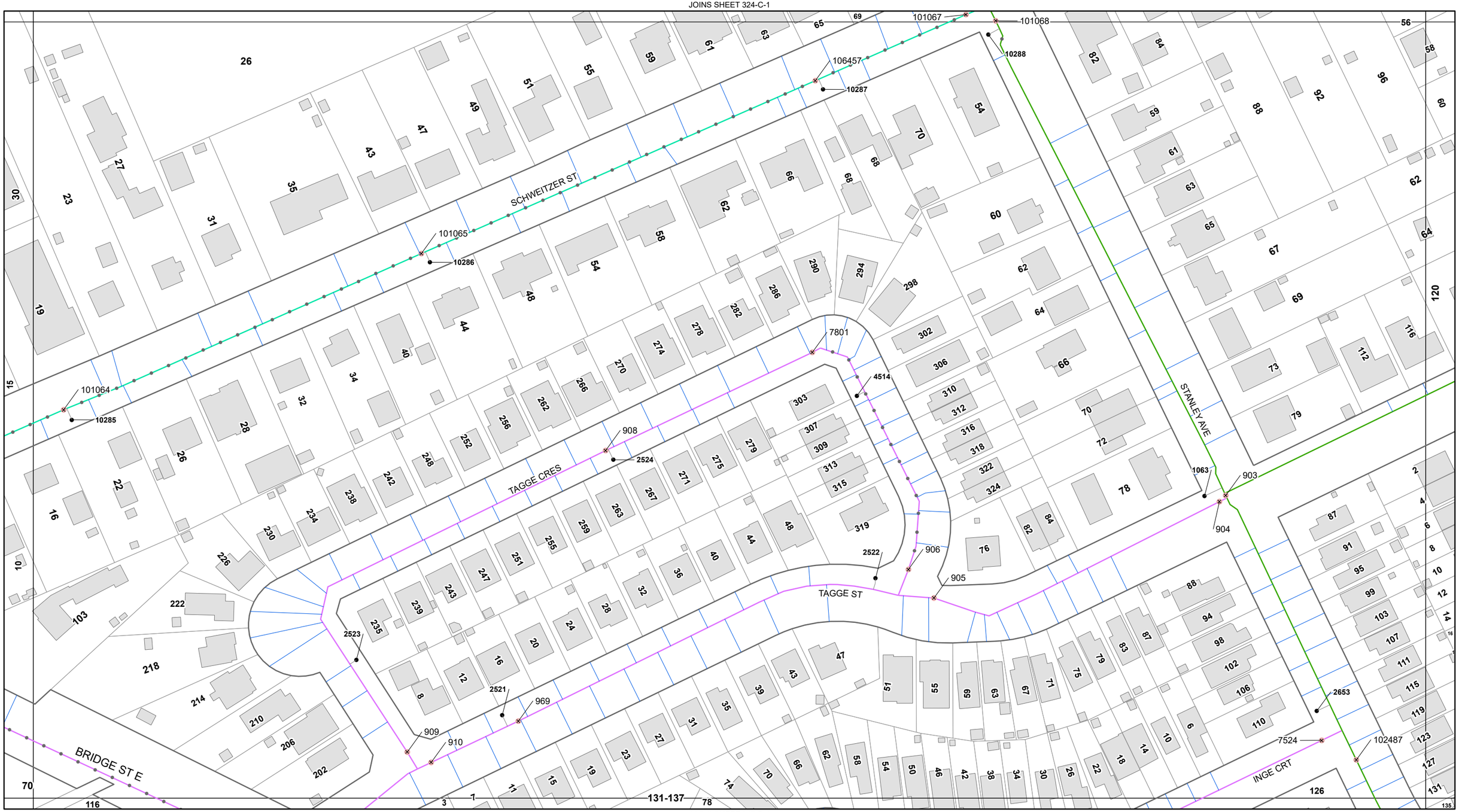


# Kitchener Utilities Water Sixteenth Grid Atlas Map Sheet 324-C-4

Valve #
- Air Release
- Blowoff
- Pressure Reducing
- Valve
- Chamber
- Well

WTP Treatment Plant
- Bacteriological Sampling Location
- Plastic Main
- Sanitary Force Main
- Water Service Pipe
- Parcel with Unusual Private Water Service Connection

**Main Ownership**
- Kitchener
- Region
- Dual

**Hydrant Flushing**
- Hydrant #
- Both Fall And Regular
- New Development
- Regular
- All Other

**Main Diameter**
- 25mm (1")
- 38mm (1.5")
- 50mm (2")
- 75mm (3")
- 100mm (4")
- 150mm (6")
- 200mm (8")
- 250mm (10")
- 300mm (12")
- 350mm (14")
- 400mm (16")
- 450mm(18")
- 600mm (24")
- 750mm (30")
- 900mm (36")
- 1200mm (48")

N W E S

0 10 20 30 40 m

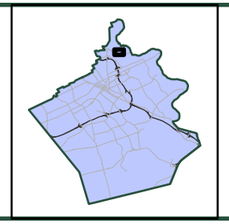

| | | |
|---|---|---|
| 324-D-2 | 324-C-1 | 324-C-2 |
| 324-D-3 | 324-C-4 | 324-C-3 |
| | 347-B-1 | 347-B-2 |

Kitchener Utilities

KITCHENER
Corporate Services
Technology Innovation and Services
Geospatial Data and Analytics
Map created: September 26, 2026

DISCLAIMER: This document is subject to copyright and may only be used for your personal, non-commercial use, provided you keep intact the copyright notice. The City of Kitchener assumes no responsibility for any errors, and is not liable for any damages of any kind resulting from the use of, or reliance on, the information contained in this document. The City of Kitchener does not make any representations or warranty, express or implied, concerning the accuracy, quality, likely results or reliability of the use of the information contained in this document. © 2026 The Corporation of the City of Kitchener. Some portions of this publication are produced using information under licensed use from Teranet ©1998 Protected by Copyright - May not be reproduced without Permission THIS IS NOT A PLAN OF SURVEY - PROJECTION: UTM NAD 83 zone 17

JOINS SHEET 324-A-4

JOINS SHEET 323-C-2

JOINS SHEET 324-D-2

JOINS SHEET 324-D-4

WOOLWICH ST

WOOLWICH ST

BRIDGE ST W

CARISBROOK DR

LANCASTER ST W

JONES PL

TYSON DR

BRIDGE ST E

Zone BRIDGEPORT

Zone KIT 4

14685

102983

7520

111405

948

952

7519

90804

90792

90793

105687

90790

4545

90791

115802

115801

4544

926

93883

927

5857

4006246

4404

4006248

90517

452

# Kitchener Utilities
# Water Sixteenth Grid
# Atlas Map Sheet 324-D-1

Valve #

- Air Release
- Blowoff
- Pressure Reducing Valve
- Chamber
- Well

- Treatment Plant
- Bacteriological Sampling Location
- Plastic Main
- Sanitary Force Main
- Water Service Pipe
- Parcel with Unusual Private Water Service Connection

**Main Ownership**
- Kitchener
- Region
- Dual

**Hydrant Flushing** (Hydrant #)
- Both Fall And Regular
- New Development
- Regular
- All Other

**Main Diameter**
- 25mm (1")
- 38mm (1.5")
- 50mm (2")
- 75mm (3")
- 100mm (4")
- 150mm (6")
- 200mm (8")
- 250mm (10")
- 300mm (12")
- 350mm (14")
- 400mm (16")
- 450mm(18")
- 600mm (24")
- 750mm (30")
- 900mm (36")
- 1200mm (48")

N W E S

0 10 20 30 40 m



323-B-1 | 324-A-4
323-C-2 | 324-D-1 | 324-D-2
323-C-3 | 324-D-4 | 324-D-3

Kitchener Utilities

KITCHENER
Corporate Services
Technology Innovation and Services
Geospatial Data and Analytics
Map created: September 26, 2026

DISCLAIMER: This document is subject to copyright and may only be used for your personal, non-commercial use, provided you keep intact the copyright notice. The City of Kitchener assumes no responsibility for any errors, and is not liable for any damages of any kind resulting from the use of, or reliance on, the information contained in this document. The City of Kitchener does not make any representations or warranty, express or implied, concerning the accuracy, quality, likely results or reliability of the use of the information contained in this document. © 2026 The Corporation of the City of Kitchener. Some portions of this publication are produced using information under licensed use from Teranet ©1998 Protected by Copyright - May not be reproduced without Permission THIS IS NOT A PLAN OF SURVEY - PROJECTION: UTM NAD 83 zone 17

JOINS SHEET 324-A-3

JOINS SHEET 324-D-1

JOINS SHEET 324-C-1




JOINS SHEET 324-D-3

# Kitchener Utilities
# Water Sixteenth Grid
# Atlas Map Sheet 324-D-2

Valve #

- Air Release
- Blowoff
- Pressure Reducing Valve
- Chamber
- Well

- WTP Treatment Plant
- Bacteriological Sampling Location
- Plastic Main
- Sanitary Force Main
- Water Service Pipe
- Parcel with Unusual Private Water Service Connection

**Main Ownership**
- Kitchener
- Region
- Dual

**Hydrant Flushing** (Hydrant #)
- Both Fall And Regular
- New Development
- Regular
- All Other

**Main Diameter**
- 25mm (1")
- 38mm (1.5")
- 50mm (2")
- 75mm (3")
- 100mm (4")
- 150mm (6")
- 200mm (8")
- 250mm (10")
- 300mm (12")
- 350mm (14")
- 400mm (16")
- 450mm(18")
- 600mm (24")
- 750mm (30")
- 900mm (36")
- 1200mm (48")

N W E S

0 10 20 30 40 m

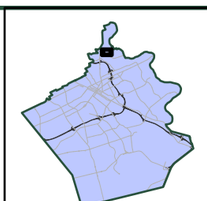

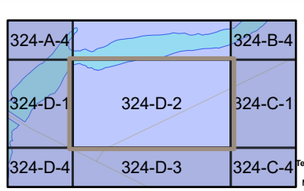


Kitchener Utilities

KITCHENER
Corporate Services
Technology Innovation and Services
Geospatial Data and Analytics
Map created: September 26, 2026

DISCLAIMER: This document is subject to copyright and may only be used for your personal, non-commercial use, provided you keep intact the copyright notice. The City of Kitchener assumes no responsibility for any errors, and is not liable for any damages of any kind resulting from the use of, or reliance on, the information contained in this document. The City of Kitchener does not make any representations or warranty, express or implied, concerning the accuracy, quality, likely results or reliability of the use of the information contained in this document. © 2026 The Corporation of the City of Kitchener. Some portions of this publication are produced using information under licensed use from Teranet ©1998 Protected by Copyright - May not be reproduced without Permission THIS IS NOT A PLAN OF SURVEY - PROJECTION: UTM NAD 83 zone 17

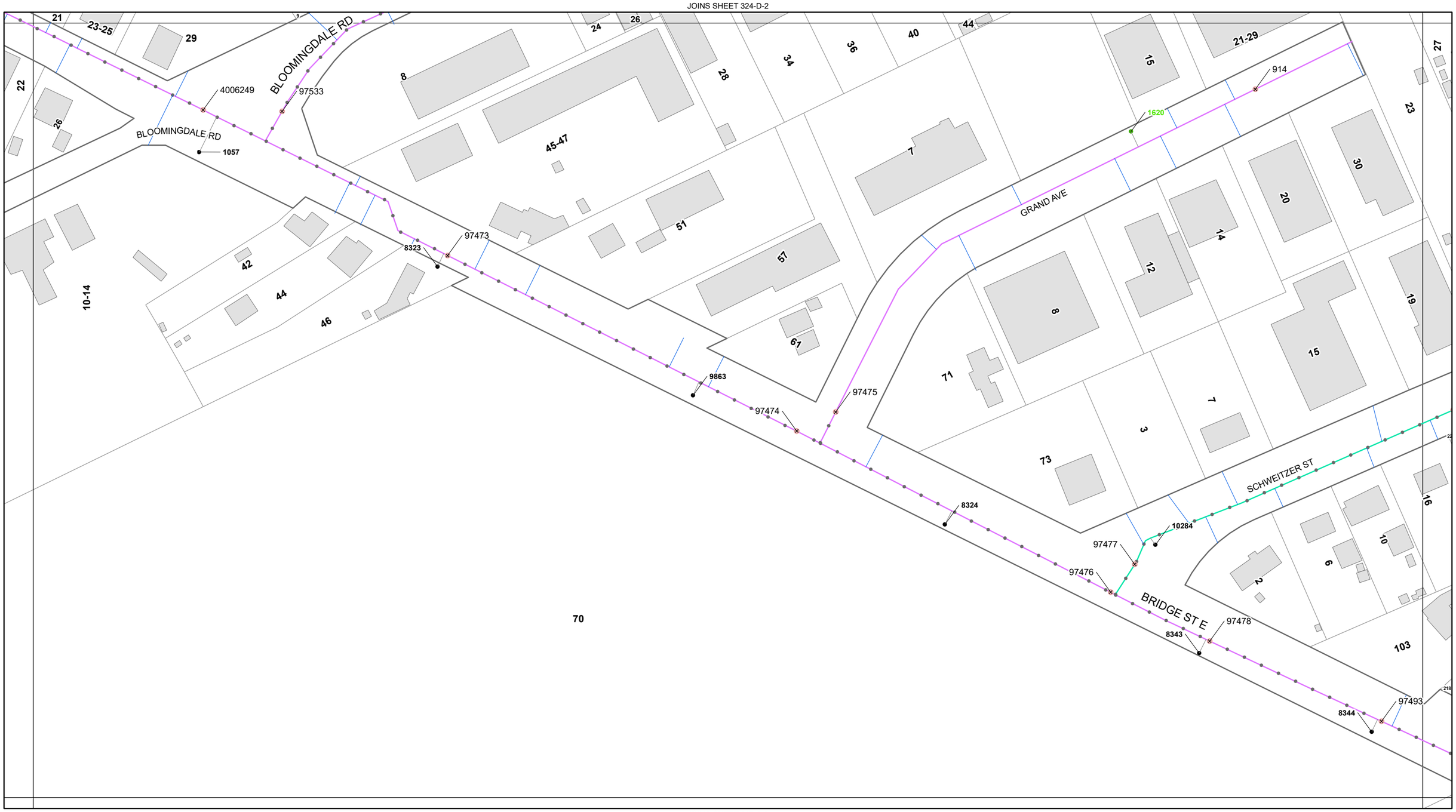


# Kitchener Utilities Water Sixteenth Grid Atlas Map Sheet 324-D-3

Valve #
- Air Release
- Blowoff
- Pressure Reducing
- Valve
- Chamber
- Well

WTP Treatment Plant
- Bacteriological Sampling Location
- Plastic Main
- Sanitary Force Main
- Water Service Pipe
- Parcel with Unusual Private Water Service Connection

**Main Ownership**
- Kitchener
- Region
- Dual

**Hydrant Flushing**
- Hydrant #
- Both Fall And Regular
- New Development
- Regular
- All Other

**Main Diameter**
- 25mm (1")
- 38mm (1.5")
- 50mm (2")
- 75mm (3")
- 100mm (4")
- 150mm (6")
- 200mm (8")
- 250mm (10")
- 300mm (12")
- 350mm (14")
- 400mm (16")
- 450mm(18")
- 600mm (24")
- 750mm (30")
- 900mm (36")
- 1200mm (48")

N W E S

0 10 20 30 40 m

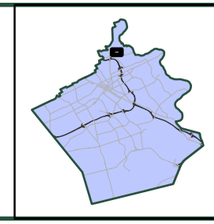

| | | |
|---|---|---|
| 324-D-1 | 324-D-2 | 324-C-1 |
| 324-D-4 | 324-D-3 | 324-C-4 |
| 347-A-1 | | 347-B-1 |

Kitchener Utilities

KITCHENER
Corporate Services
Technology Innovation and Services
Geospatial Data and Analytics
Map created: September 26, 2026

DISCLAIMER: This document is subject to copyright and may only be used for your personal, non-commercial use, provided you keep intact the copyright notice. The City of Kitchener assumes no responsibility for any errors, and is not liable for any damages of any kind resulting from the use of, or reliance on, the information contained in this document. The City of Kitchener does not make any representations or warranty, express or implied, concerning the accuracy, quality, likely results or reliability of the use of the information contained in this document. © 2026 The Corporation of the City of Kitchener. Some portions of this publication are produced using information under licensed use from Teranet ©1998 Protected by Copyright - May not be reproduced without Permission THIS IS NOT A PLAN OF SURVEY - PROJECTION: UTM NAD 83 zone 17

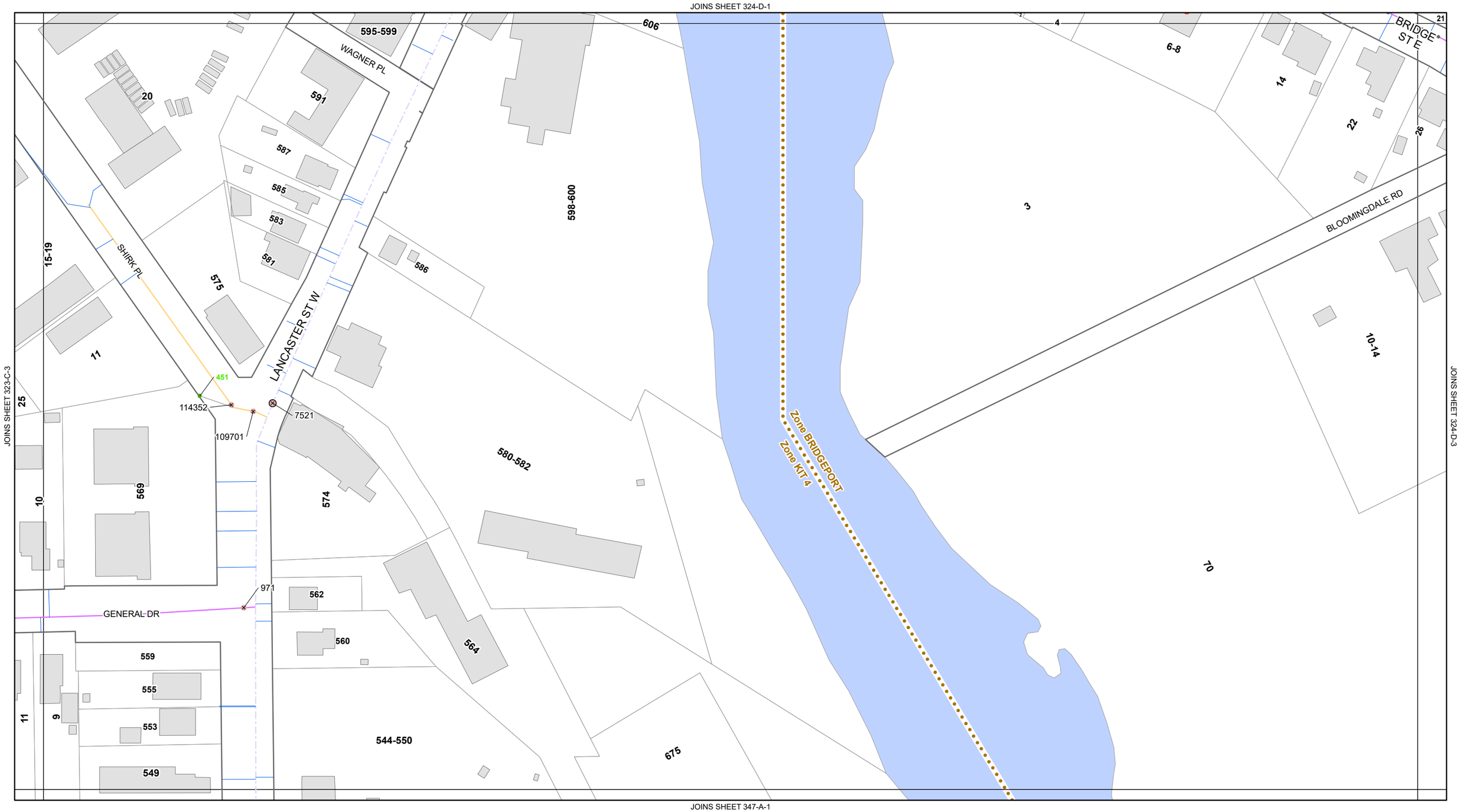


# Kitchener Utilities Water Sixteenth Grid Atlas Map Sheet 324-D-4

Valve #
- Air Release
- Blowoff
- Pressure Reducing
- Valve
- Chamber
- Well

WTP Treatment Plant
- Bacteriological Sampling Location
- Plastic Main
- Sanitary Force Main
- Water Service Pipe
- Parcel with Unusual Private Water Service Connection

**Main Ownership**
- Kitchener
- Region
- Dual

**Hydrant Flushing**
Hydrant #
- Both Fall And Regular
- New Development
- Regular
- All Other

**Main Diameter**
- 25mm (1")
- 38mm (1.5")
- 50mm (2")
- 75mm (3")
- 100mm (4")
- 150mm (6")
- 200mm (8")
- 250mm (10")
- 300mm (12")
- 350mm (14")
- 400mm (16")
- 450mm(18")
- 600mm (24")
- 750mm (30")
- 900mm (36")
- 1200mm (48")

N W E S

0 10 20 30 40 m

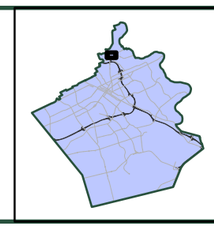

| | | |
|---|---|---|
| 323-C-2 | 324-D-1 | 324-D-2 |
| 323-C-3 | 324-D-4 | 324-D-3 |
| 346-B-2 | 347-A-1 | |

Kitchener Utilities

KITCHENER
Corporate Services
Technology Innovation and Services
Geospatial Data and Analytics
Map created: September 26, 2026

DISCLAIMER: This document is subject to copyright and may only be used for your personal, non-commercial use, provided you keep intact the copyright notice. The City of Kitchener assumes no responsibility for any errors, and is not liable for any damages of any kind resulting from the use of, or reliance on, the information contained in this document. The City of Kitchener does not make any representations or warranty, express or implied, concerning the accuracy, quality, likely results or reliability of the use of the information contained in this document. © 2026 The Corporation of the City of Kitchener. Some portions of this publication are produced using information under licensed use from Teranet ©1998 Protected by Copyright - May not be reproduced without Permission THIS IS NOT A PLAN OF SURVEY - PROJECTION: UTM NAD 83 zone 17

JOINS SHEET No neighboring sheet to the north

JOINS SHEET 324-B-3

JOINS SHEET No neighboring sheet to the east

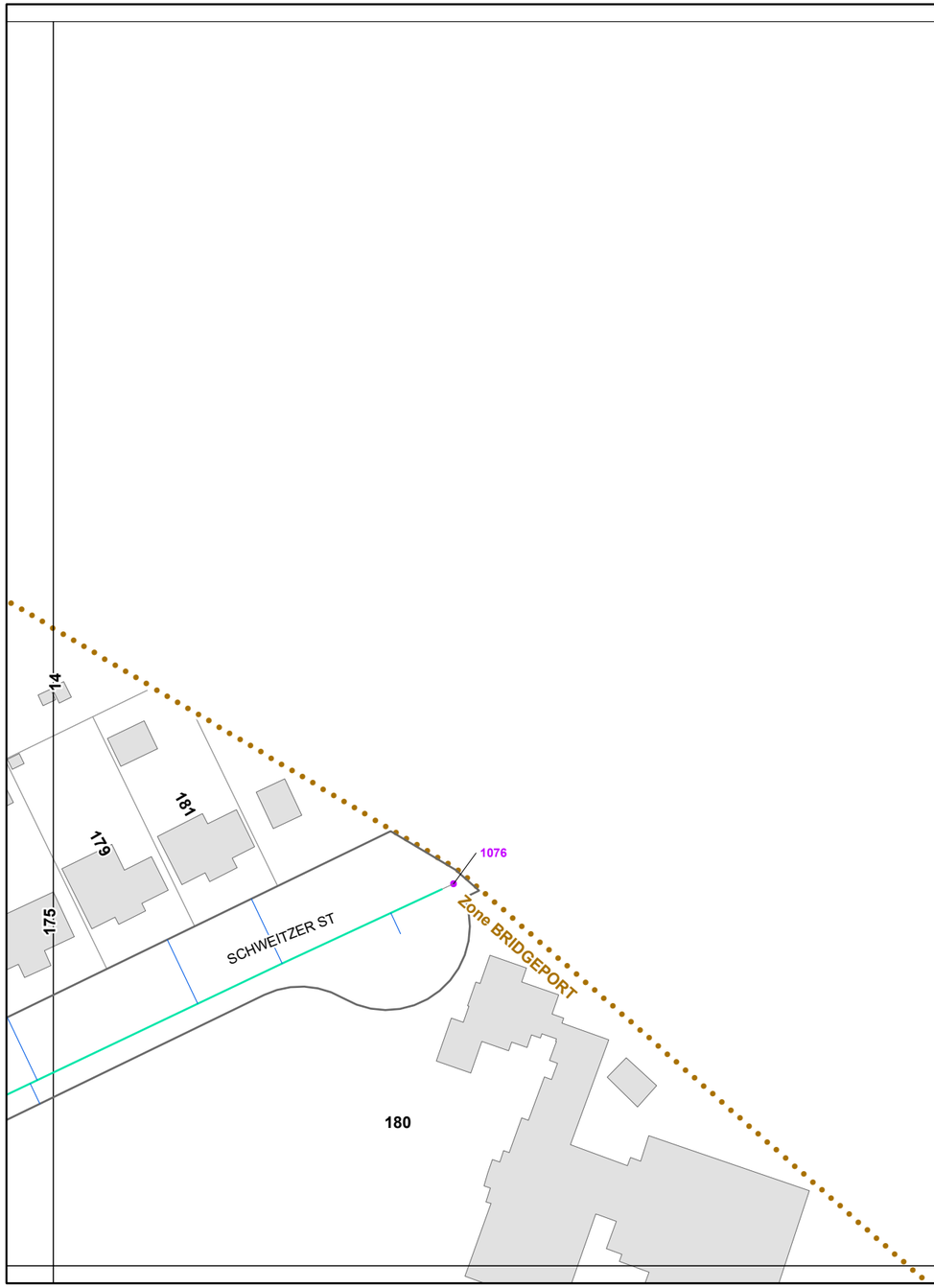


JOINS SHEET 325-D-1

# Kitchener Utilities
# Water Sixteenth Grid
# Atlas Map Sheet 325-A-4

Valve #
- Air Release
- Blowoff
- Pressure Reducing
- Valve
- Chamber
- Well

- WTP Treatment Plant
- Bacteriological Sampling Location
- Plastic Main
- Sanitary Force Main
- Water Service Pipe
- Parcel with Unusual Private Water Service Connection

Hydrant #

**Main Ownership**
- Kitchener
- Region
- Dual

**Hydrant Flushing**
- Both Fall And Regular
- New Development
- Regular
- All Other

**Main Diameter**
- 25mm (1")
- 38mm (1.5")
- 50mm (2")
- 75mm (3")
- 100mm (4")
- 150mm (6")
- 200mm (8")
- 250mm (10")
- 300mm (12")
- 350mm (14")
- 400mm (16")
- 450mm(18")
- 600mm (24")
- 750mm (30")
- 900mm (36")
- 1200mm (48")

N W E S

0 10 20 30 40 m

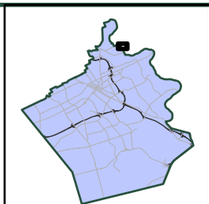

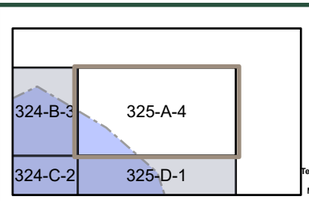


Kitchener Utilities

KITCHENER
Corporate Services
Technology Innovation and Services
Geospatial Data and Analytics
Map created: September 26, 2026

DISCLAIMER: This document is subject to copyright and may only be used for your personal, non-commercial use, provided you keep intact the copyright notice. The City of Kitchener assumes no responsibility for any errors, and is not liable for any damages of any kind resulting from the use of, or reliance on, the information contained in this document. The City of Kitchener does not make any representations or warranty, express or implied, concerning the accuracy, quality, likely results or reliability of the use of the information contained in this document. © 2026 The Corporation of the City of Kitchener. Some portions of this publication are produced using information under licensed use from Teranet ©1998 Protected by Copyright - May not be reproduced without Permission THIS IS NOT A PLAN OF SURVEY - PROJECTION: UTM NAD 83 zone 17

JOINS SHEET 325-A-4

JOINS SHEET 324-C-2

JOINS SHEET No neighboring sheet to the east

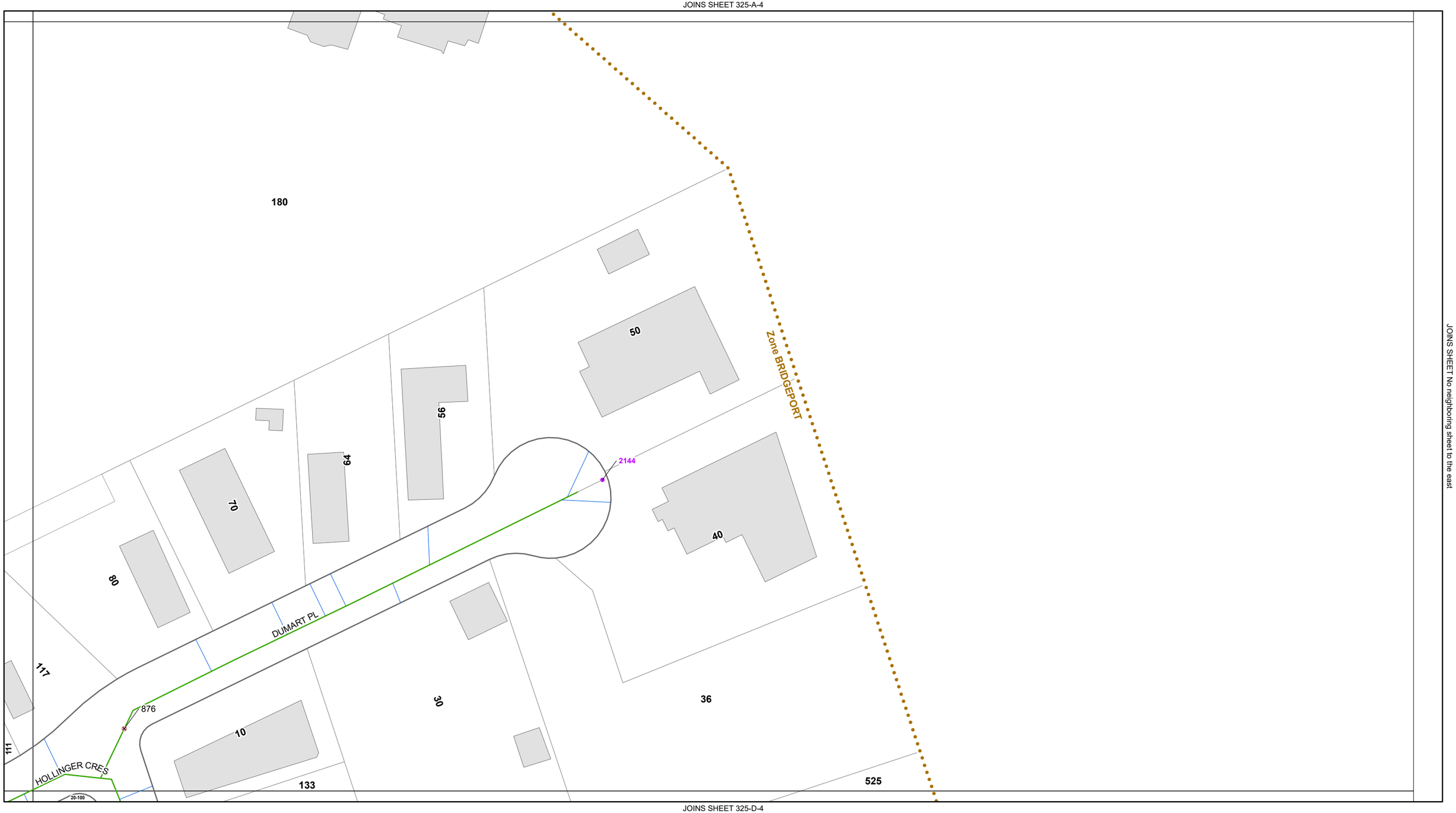


JOINS SHEET 325-D-4

# Kitchener Utilities
# Water Sixteenth Grid
# Atlas Map Sheet 325-D-1

Valve #

- Air Release
- Blowoff
- Pressure Reducing Valve
- Chamber
- Well

- WTP Treatment Plant
- Bacteriological Sampling Location
- Plastic Main
- Sanitary Force Main
- Water Service Pipe
- Parcel with Unusual Private Water Service Connection

**Main Ownership**
- Kitchener
- Region
- Dual

**Hydrant Flushing**

Hydrant #
- Both Fall And Regular
- New Development
- Regular
- All Other

**Main Diameter**
- 25mm (1")
- 38mm (1.5")
- 50mm (2")
- 75mm (3")
- 100mm (4")
- 150mm (6")
- 200mm (8")
- 250mm (10")
- 300mm (12")
- 350mm (14")
- 400mm (16")
- 450mm(18")
- 600mm (24")
- 750mm (30")
- 900mm (36")
- 1200mm (48")

N W E S

0 10 20 30 40 m

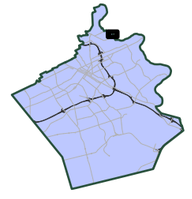

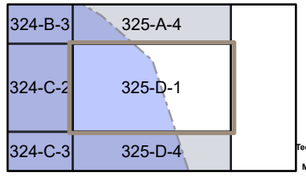


Kitchener Utilities

KITCHENER
Corporate Services
Technology Innovation and Services
Geospatial Data and Analytics
**Map created: September 26, 2026**

DISCLAIMER: This document is subject to copyright and may only be used for your personal, non-commercial use, provided you keep intact the copyright notice. The City of Kitchener assumes no responsibility for any errors, and is not liable for any damages of any kind resulting from the use of, or reliance on, the information contained in this document. The City of Kitchener does not make any representations or warranty, express or implied, concerning the accuracy, quality, likely results or reliability of the use of the information contained in this document. © 2026 The Corporation of the City of Kitchener. Some portions of this publication are produced using information under licensed use from Teranet ©1998 Protected by Copyright - May not be reproduced without Permission THIS IS NOT A PLAN OF SURVEY - PROJECTION: UTM NAD 83 zone 17

JOINS SHEET 325-D-1

JOINS SHEET 324-C-3

JOINS SHEET No neighboring sheet to the east




JOINS SHEET 348-A-1

# Kitchener Utilities
# Water Sixteenth Grid
# Atlas Map Sheet 325-D-4

Valve #

- Air Release
- Blowoff
- Pressure Reducing
- Valve
- Chamber
- Well

- WTP Treatment Plant
- Bacteriological Sampling Location
- Plastic Main
- Sanitary Force Main
- Water Service Pipe
- Parcel with Unusual Private Water Service Connection

**Main Ownership**
- Kitchener
- Region
- Dual

**Hydrant Flushing**

Hydrant #
- Both Fall And Regular
- New Development
- Regular
- All Other

**Main Diameter**
- 25mm (1")
- 38mm (1.5")
- 50mm (2")
- 75mm (3")
- 100mm (4")
- 150mm (6")
- 200mm (8")
- 250mm (10")
- 300mm (12")
- 350mm (14")
- 400mm (16")
- 450mm(18")
- 600mm (24")
- 750mm (30")
- 900mm (36")
- 1200mm (48")

N W E S

0 10 20 30 40 m

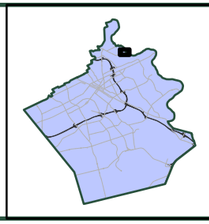

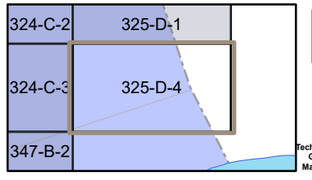


Kitchener Utilities

KITCHENER
Corporate Services
Technology Innovation and Services
Geospatial Data and Analytics
Map created: September 26, 2026

DISCLAIMER: This document is subject to copyright and may only be used for your personal, non-commercial use, provided you keep intact the copyright notice. The City of Kitchener assumes no responsibility for any errors, and is not liable for any damages of any kind resulting from the use of, or reliance on, the information contained in this document. The City of Kitchener does not make any representations or warranty, express or implied, concerning the accuracy, quality, likely results or reliability of the use of the information contained in this document. © 2026 The Corporation of the City of Kitchener. Some portions of this publication are produced using information under licensed use from Teranet ©1998 Protected by Copyright - May not be reproduced without Permission THIS IS NOT A PLAN OF SURVEY - PROJECTION: UTM NAD 83 zone 17

JOINS SHEET 326-C-1

JOINS SHEET 326-D-3

JOINS SHEET No neighboring sheet to the east

2500

Zone BRESLAU
Zone KIT 4

4006352

4006339

VICTORIA ST N

101564

112652

112651

112650

112649

101560

SHIRLEY DR

JOINS SHEET 349-B-1

# Kitchener Utilities
# Water Sixteenth Grid
# Atlas Map Sheet 326-C-4

Valve #

- Air Release
- Blowoff
- Pressure Reducing
- Valve
- Chamber
- Well

- WTP Treatment Plant
- Bacteriological Sampling Location
- Plastic Main
- Sanitary Force Main
- Water Service Pipe
- Parcel with Unusual Private Water Service Connection

**Main Ownership**
- Kitchener
- Region
- Dual

**Hydrant Flushing**

Hydrant #
- Both Fall And Regular
- New Development
- Regular
- All Other

**Main Diameter**
- 25mm (1")
- 38mm (1.5")
- 50mm (2")
- 75mm (3")
- 100mm (4")
- 150mm (6")
- 200mm (8")
- 250mm (10")
- 300mm (12")
- 350mm (14")
- 400mm (16")
- 450mm(18")
- 600mm (24")
- 750mm (30")
- 900mm (36")
- 1200mm (48")

N W E S

0 10 20 30 40 m



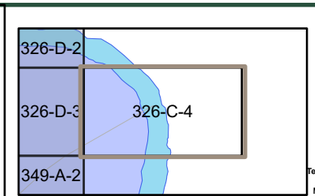


Kitchener Utilities

KITCHENER
Corporate Services
Technology Innovation and Services
Geospatial Data and Analytics
Map created: September 26, 2026

DISCLAIMER: This document is subject to copyright and may only be used for your personal, non-commercial use, provided you keep intact the copyright notice. The City of Kitchener assumes no responsibility for any errors, and is not liable for any damages of any kind resulting from the use of, or reliance on, the information contained in this document. The City of Kitchener does not make any representations or warranty, express or implied, concerning the accuracy, quality, likely results or reliability of the use of the information contained in this document. © 2026 The Corporation of the City of Kitchener. Some portions of this publication are produced using information under licensed use from Teranet ©1998 Protected by Copyright - May not be reproduced without Permission THIS IS NOT A PLAN OF SURVEY - PROJECTION: UTM NAD 83 zone 17

JOINS SHEET No neighboring sheet to the north

JOINS SHEET 326-D-1

JOINS SHEET 326-C-1

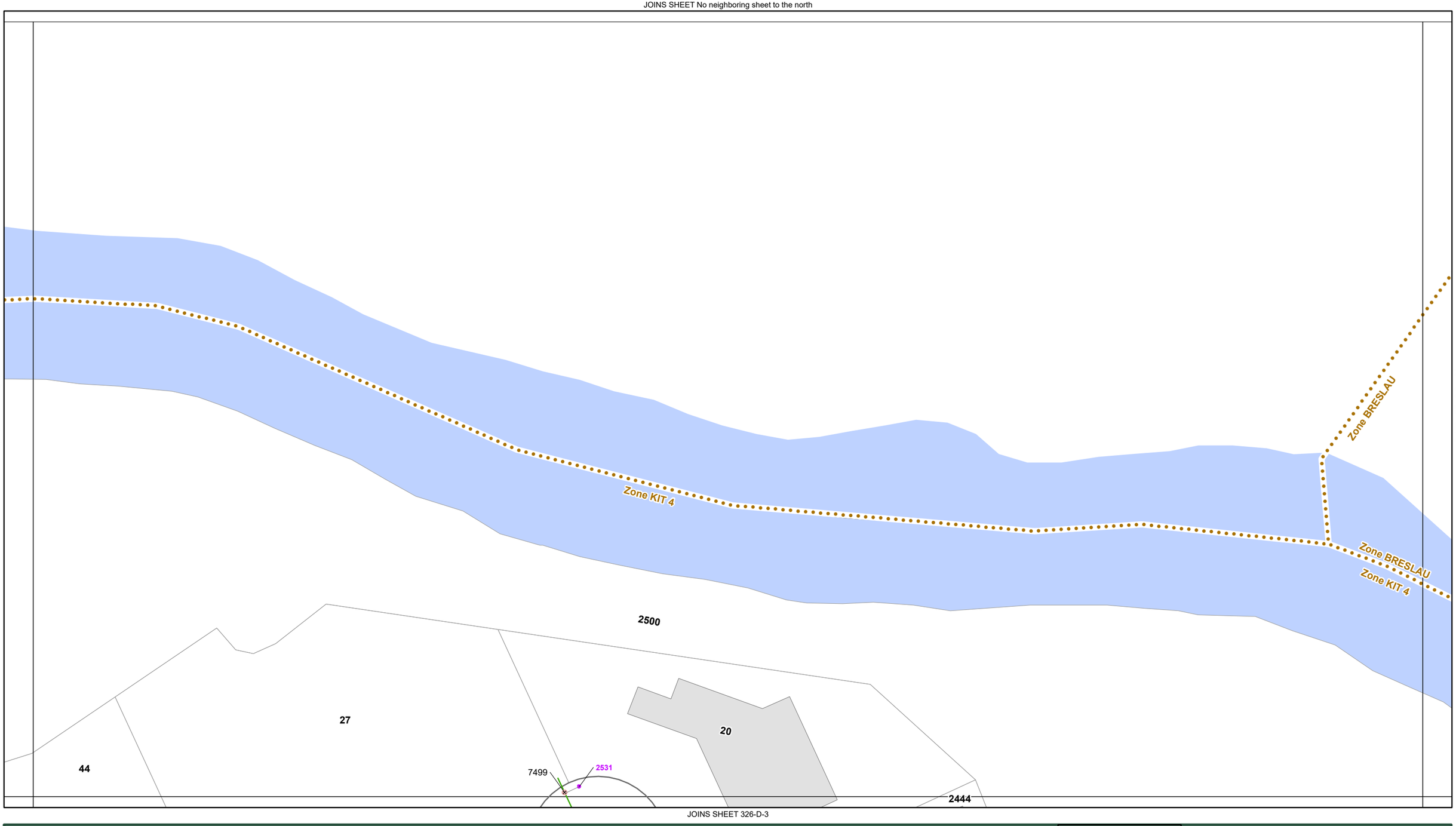


JOINS SHEET 326-D-3

# Kitchener Utilities Water Sixteenth Grid Atlas Map Sheet 326-D-2

Valve #

- Air Release
- Blowoff
- Pressure Reducing
- Valve
- Chamber
- Well

- WTP Treatment Plant
- Bacteriological Sampling Location
- Plastic Main
- Sanitary Force Main
- Water Service Pipe
- Parcel with Unusual Private Water Service Connection

**Main Ownership**
- Kitchener
- Region
- Dual

**Hydrant Flushing**

Hydrant #
- Both Fall And Regular
- New Development
- Regular
- All Other

**Main Diameter**
- 25mm (1")
- 38mm (1.5")
- 50mm (2")
- 75mm (3")
- 100mm (4")
- 150mm (6")
- 200mm (8")
- 250mm (10")
- 300mm (12")
- 350mm (14")
- 400mm (16")
- 450mm(18")
- 600mm (24")
- 750mm (30")
- 900mm (36")
- 1200mm (48")

N W E S

0 10 20 30 40 m

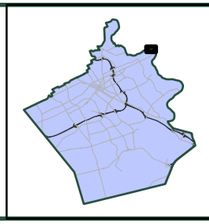

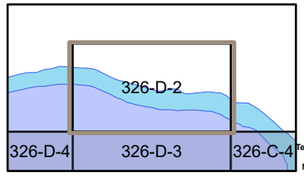


Kitchener Utilities

KITCHENER
Corporate Services
Technology Innovation and Services
Geospatial Data and Analytics
Map created: September 26, 2026

DISCLAIMER: This document is subject to copyright and may only be used for your personal, non-commercial use, provided you keep intact the copyright notice. The City of Kitchener assumes no responsibility for any errors, and is not liable for any damages of any kind resulting from the use of, or reliance on, the information contained in this document. The City of Kitchener does not make any representations or warranty, express or implied, concerning the accuracy, quality, likely results or reliability of the use of the information contained in this document. © 2026 The Corporation of the City of Kitchener. Some portions of this publication are produced using information under licensed use from Teranet ©1998 Protected by Copyright - May not be reproduced without Permission THIS IS NOT A PLAN OF SURVEY - PROJECTION: UTM NAD 83 zone 17

JOINS SHEET 326-D-2

JOINS SHEET 326-D-4

JOINS SHEET 326-C-4

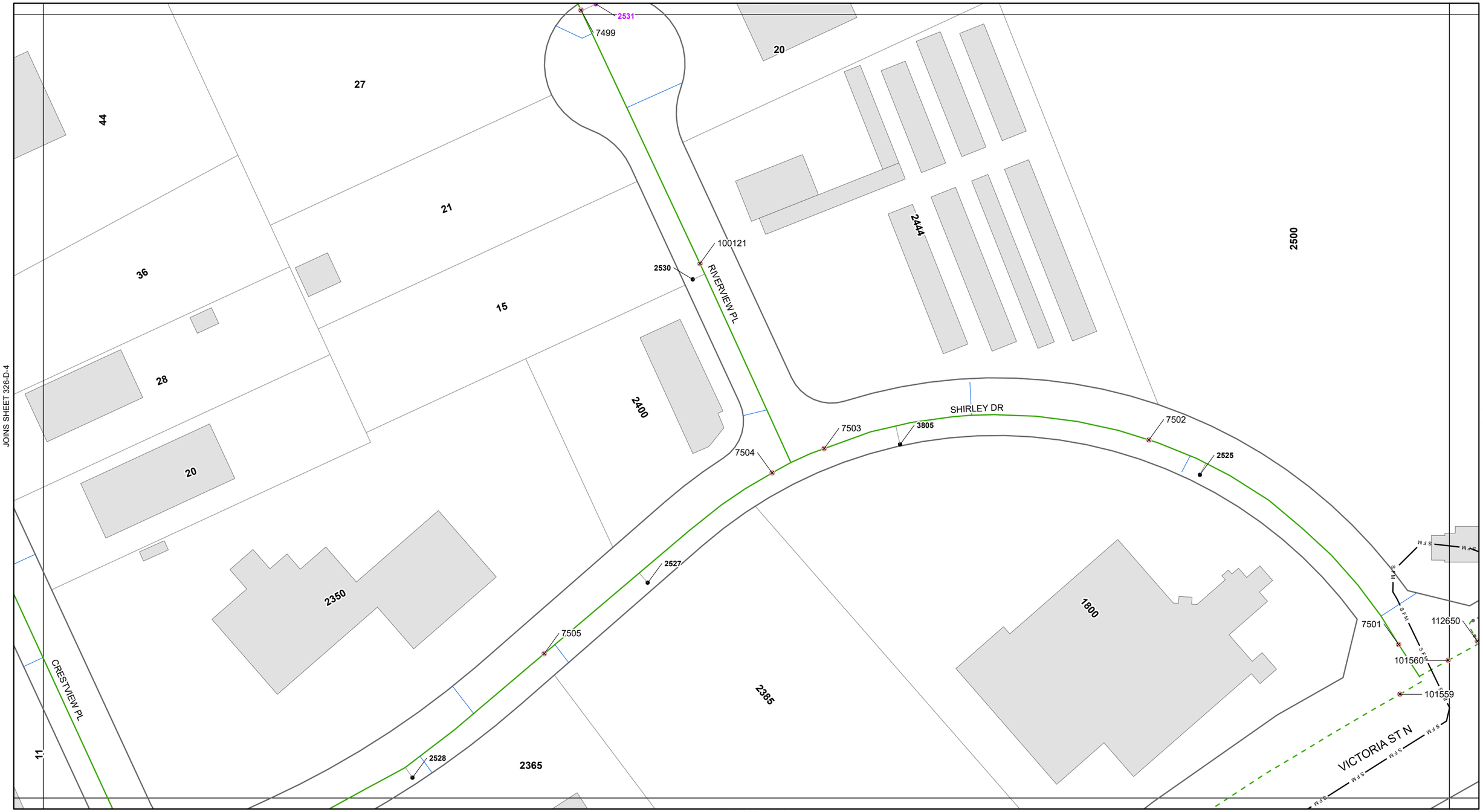


JOINS SHEET 349-A-2

# Kitchener Utilities
# Water Sixteenth Grid
# Atlas Map Sheet 326-D-3

Valve #

- Air Release
- Blowoff
- Pressure Reducing
- Valve
- Chamber
- Well

- WTP Treatment Plant
- Bacteriological Sampling Location
- Plastic Main
- Sanitary Force Main
- Water Service Pipe
- Parcel with Unusual Private Water Service Connection

Hydrant #

**Main Ownership**
- Kitchener
- Region
- Dual

**Hydrant Flushing**
- Both Fall And Regular
- New Development
- Regular
- All Other

**Main Diameter**
- 25mm (1")
- 38mm (1.5")
- 50mm (2")
- 75mm (3")
- 100mm (4")
- 150mm (6")
- 200mm (8")
- 250mm (10")
- 300mm (12")
- 350mm (14")
- 400mm (16")
- 450mm(18")
- 600mm (24")
- 750mm (30")
- 900mm (36")
- 1200mm (48")

N W E S

0 10 20 30 40 m

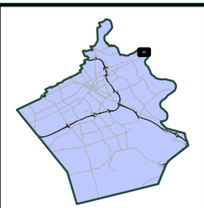

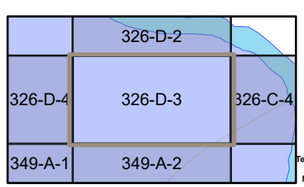


Kitchener Utilities

KITCHENER
Corporate Services
Technology Innovation and Services
Geospatial Data and Analytics
Map created: September 26, 2026

DISCLAIMER: This document is subject to copyright and may only be used for your personal, non-commercial use, provided you keep intact the copyright notice. The City of Kitchener assumes no responsibility for any errors, and is not liable for any damages of any kind resulting from the use of, or reliance on, the information contained in this document. The City of Kitchener does not make any representations or warranty, express or implied, concerning the accuracy, quality, likely results or reliability of the use of the information contained in this document. © 2026 The Corporation of the City of Kitchener. Some portions of this publication are produced using information under licensed use from Teranet ©1998 Protected by Copyright - May not be reproduced without Permission. THIS IS NOT A PLAN OF SURVEY - PROJECTION: UTM NAD 83 zone 17

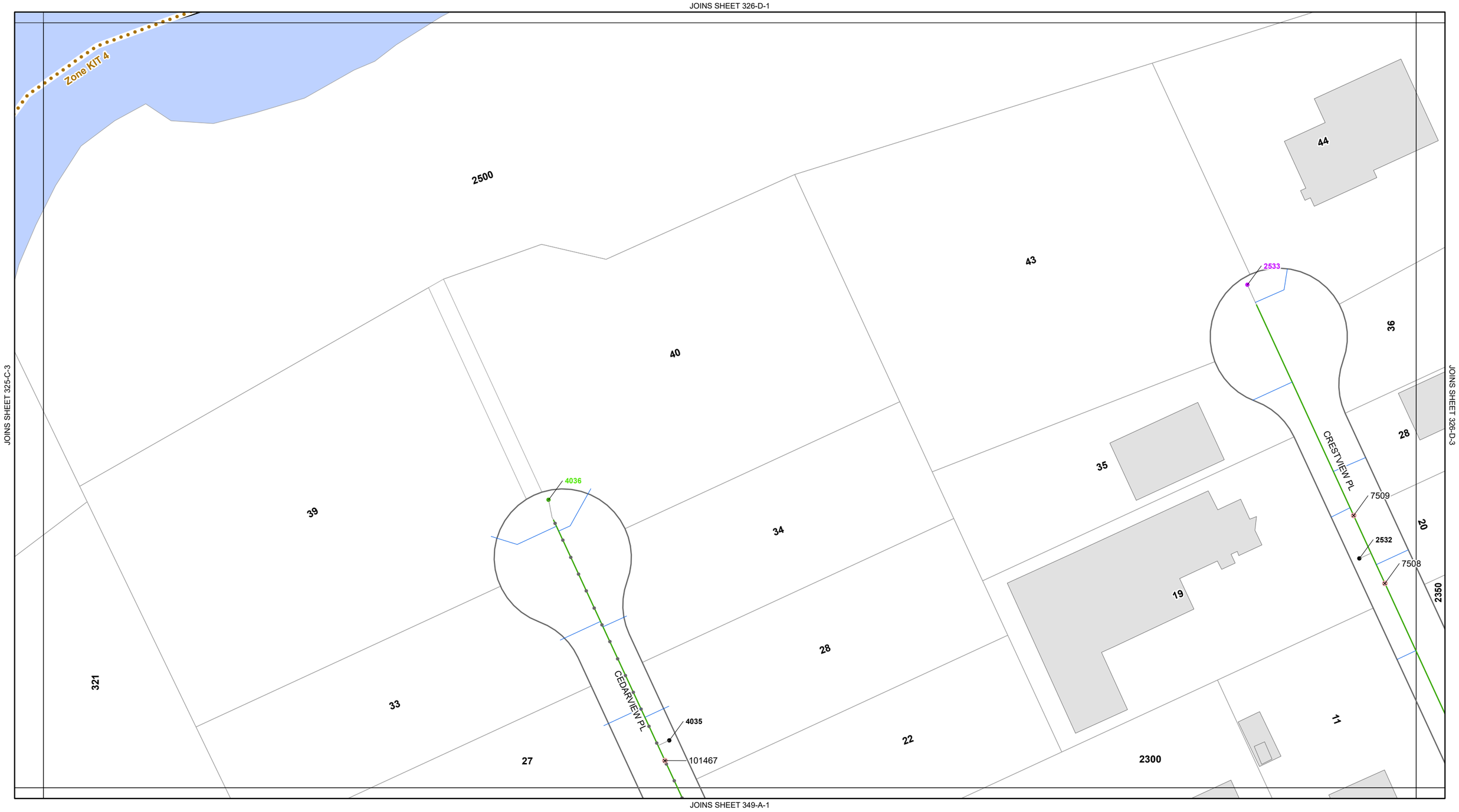


# Kitchener Utilities Water Sixteenth Grid Atlas Map Sheet 326-D-4

Valve #
- Air Release
- Blowoff
- Pressure Reducing
- Valve
- Chamber
- Well

WTP Treatment Plant
- Bacteriological Sampling Location
- Plastic Main
- Sanitary Force Main
- Water Service Pipe
- Parcel with Unusual Private Water Service Connection

**Main Ownership**
- Kitchener
- Region
- Dual

**Hydrant Flushing**
- Hydrant #
- Both Fall And Regular
- New Development
- Regular
- All Other

**Main Diameter**
- 25mm (1")
- 38mm (1.5")
- 50mm (2")
- 75mm (3")
- 100mm (4")
- 150mm (6")
- 200mm (8")
- 250mm (10")
- 300mm (12")
- 350mm (14")
- 400mm (16")
- 450mm(18")
- 600mm (24")
- 750mm (30")
- 900mm (36")
- 1200mm (48")

N W E S

0 10 20 30 40 m

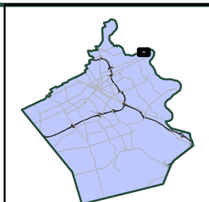

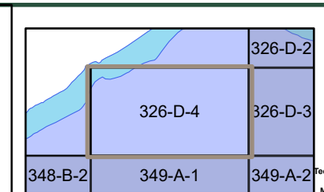


Kitchener Utilities

KITCHENER
Corporate Services
Technology Innovation and Services
Geospatial Data and Analytics
Map created: September 26, 2026

DISCLAIMER: This document is subject to copyright and may only be used for your personal, non-commercial use, provided you keep intact the copyright notice. The City of Kitchener assumes no responsibility for any errors, and is not liable for any damages of any kind resulting from the use of, or reliance on, the information contained in this document. The City of Kitchener does not make any representations or warranty, express or implied, concerning the accuracy, quality, likely results or reliability of the use of the information contained in this document. © 2026 The Corporation of the City of Kitchener. Some portions of this publication are produced using information under licensed use from Teranet ©1998 Protected by Copyright - May not be reproduced without Permission THIS IS NOT A PLAN OF SURVEY - PROJECTION: UTM NAD 83 zone 17

JOINS SHEET 323-C-4

JOINS SHEET No neighboring sheet to the west

JOINS SHEET 346-B-2

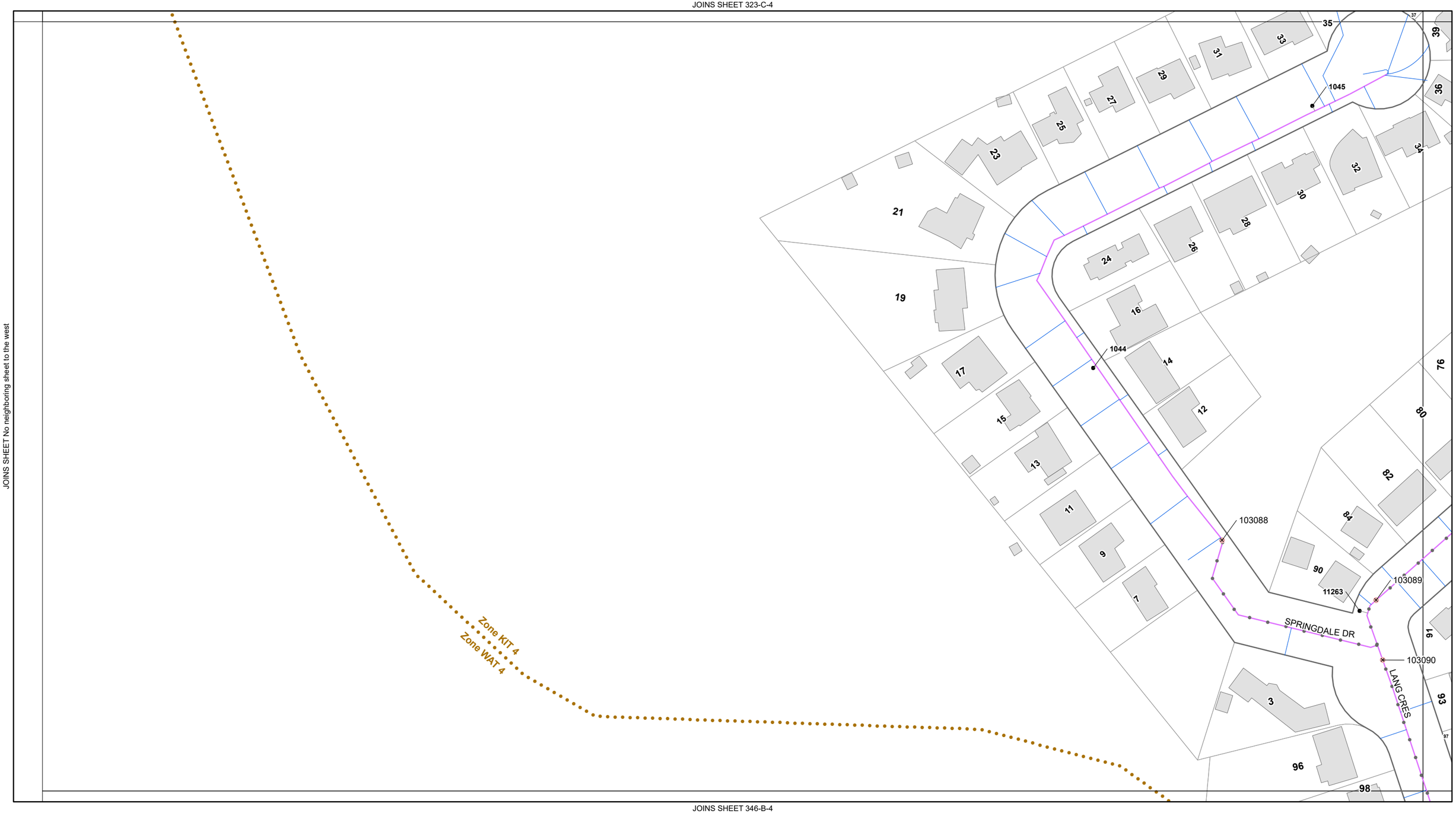


JOINS SHEET 346-B-4

# Kitchener Utilities Water Sixteenth Grid Atlas Map Sheet 346-B-1

Valve #
- Air Release
- Blowoff
- Pressure Reducing
- Valve
- Chamber
- Well

- Treatment Plant
- Bacteriological Sampling Location
- Plastic Main
- Sanitary Force Main
- Water Service Pipe
- Parcel with Unusual Private Water Service Connection

Hydrant #
- Both Fall And Regular
- New Development
- Regular
- All Other

**Main Ownership**
- Kitchener
- Region
- Dual

**Hydrant Flushing**

**Main Diameter**
- 25mm (1")
- 38mm (1.5")
- 50mm (2")
- 75mm (3")
- 100mm (4")
- 150mm (6")
- 200mm (8")
- 250mm (10")
- 300mm (12")
- 350mm (14")
- 400mm (16")
- 450mm(18")
- 600mm (24")
- 750mm (30")
- 900mm (36")
- 1200mm (48")

N W E S

0 10 20 30 40 m



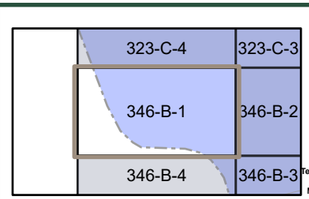


Kitchener Utilities

KITCHENER
Corporate Services
Technology Innovation and Services
Geospatial Data and Analytics
Map created: September 26, 2026

DISCLAIMER: This document is subject to copyright and may only be used for your personal, non-commercial use, provided you keep intact the copyright notice. The City of Kitchener assumes no responsibility for any errors, and is not liable for any damages of any kind resulting from the use of, or reliance on, the information contained in this document. The City of Kitchener does not make any representations or warranty, express or implied, concerning the accuracy, quality, likely results or reliability of the use of the information contained in this document. © 2026 The Corporation of the City of Kitchener. Some portions of this publication are produced using information under licensed use from Teranet ©1998 Protected by Copyright - May not be reproduced without Permission. THIS IS NOT A PLAN OF SURVEY - PROJECTION: UTM NAD 83 zone 17

JOINS SHEET 323-C-3

JOINS SHEET 346-B-1

JOINS SHEET 347-A-1

JOINS SHEET 346-B-3

GENERAL PL

GENERAL DR

LANG CRES

HORIZON CRT

BRIDGEPORT RD

960

956

95215

3026

11264

11265

11266

103091

103092

103093

103095

103096

114001

1539

# Kitchener Utilities
# Water Sixteenth Grid
# Atlas Map Sheet 346-B-2

Valve #

- Air Release
- Blowoff
- Pressure Reducing
- Valve
- Chamber
- Well

- WTP Treatment Plant
- Bacteriological Sampling Location
- Plastic Main
- Sanitary Force Main
- Water Service Pipe
- Parcel with Unusual Private Water Service Connection

**Main Ownership**
- Kitchener
- Region
- Dual

**Hydrant Flushing** (Hydrant #)
- Both Fall And Regular
- New Development
- Regular
- All Other

**Main Diameter**
- 25mm (1")
- 38mm (1.5")
- 50mm (2")
- 75mm (3")
- 100mm (4")
- 150mm (6")
- 200mm (8")
- 250mm (10")
- 300mm (12")
- 350mm (14")
- 400mm (16")
- 450mm(18")
- 600mm (24")
- 750mm (30")
- 900mm (36")
- 1200mm (48")

N W E S

0 10 20 30 40 m

| | | |
|---|---|---|
| 323-C-4 | 323-C-3 | 324-D-4 |
| 346-B-1 | 346-B-2 | 347-A-1 |
| 346-B-4 | 346-B-3 | 347-A-4 |

Kitchener Utilities

KITCHENER
Corporate Services
Technology Innovation and Services
Geospatial Data and Analytics
Map created: September 26, 2026

DISCLAIMER: This document is subject to copyright and may only be used for your personal, non-commercial use, provided you keep intact the copyright notice. The City of Kitchener assumes no responsibility for any errors, and is not liable for any damages of any kind resulting from the use of, or reliance on, the information contained in this document. The City of Kitchener does not make any representations or warranty, express or implied, concerning the accuracy, quality, likely results or reliability of the use of the information contained in this document. © 2026 The Corporation of the City of Kitchener. Some portions of this publication are produced using information under licensed use from Teranet ©1998 Protected by Copyright - May not be reproduced without Permission THIS IS NOT A PLAN OF SURVEY - PROJECTION: UTM NAD 83 zone 17

JOINS SHEET 346-B-2

JOINS SHEET 346-B-4

JOINS SHEET 347-A-4

JOINS SHEET 346-C-2

Zone KIT-4
WAT A

LANG CRES

BRIDGEPORT RD

HAMEL AVE

LEANDER PL

MACKIE PL

11268
103094
1211
1221
506
1210
3154
3155
3153
1212
100297
94812
505
1214

97 98 99 100 101 102 103 105 107 109 420 450 460 464 474 486 502 510 518 524 527 539 493-499 489 487 485 483 481 479 475 471 469 467 465 463 431 435 480 459 463 467 471 475 483 487 491 495 289 285 281 277 267-269 265 474 472 470 464 460 458 62 60 56 54 52 50 61 59 57 55 51 49 47 35 33 29 27 25 23 21 19 13 475-477 262

# Kitchener Utilities
# Water Sixteenth Grid
# Atlas Map Sheet 346-B-3

Valve #
- Air Release
- Blowoff
- Pressure Reducing Valve
- Chamber
- Well

WTP Treatment Plant
- Bacteriological Sampling Location
- Plastic Main
- Sanitary Force Main
- Water Service Pipe
- Parcel with Unusual Private Water Service Connection

**Main Ownership**
- Kitchener
- Region
- Dual

**Hydrant Flushing**
Hydrant #
- Both Fall And Regular
- New Development
- Regular
- All Other

**Main Diameter**
- 25mm (1")
- 38mm (1.5")
- 50mm (2")
- 75mm (3")
- 100mm (4")
- 150mm (6")
- 200mm (8")
- 250mm (10")
- 300mm (12")
- 350mm (14")
- 400mm (16")
- 450mm(18")
- 600mm (24")
- 750mm (30")
- 900mm (36")
- 1200mm (48")

N W E S

0 10 20 30 40 m

| | | |
|---|---|---|
| 346-B-1 | 346-B-2 | 347-A-1 |
| 346-B-4 | 346-B-3 | 347-A-4 |
| 346-C-1 | 346-C-2 | 347-D-1 |

Kitchener Utilities

KITCHENER
Corporate Services
Technology Innovation and Services
Geospatial Data and Analytics
Map created: September 26, 2026

DISCLAIMER: This document is subject to copyright and may only be used for your personal, non-commercial use, provided you keep intact the copyright notice. The City of Kitchener assumes no responsibility for any errors, and is not liable for any damages of any kind resulting from the use of, or reliance on, the information contained in this document. The City of Kitchener does not make any representations or warranty, express or implied, concerning the accuracy, quality, likely results or reliability of the use of the information contained in this document. © 2026 The Corporation of the City of Kitchener. Some portions of this publication are produced using information under licensed use from Teranet ©1998 Protected by Copyright - May not be reproduced without Permission THIS IS NOT A PLAN OF SURVEY - PROJECTION: UTM NAD 83 zone 17

JOINS SHEET 346-B-1

JOINS SHEET No neighboring sheet to the west




JOINS SHEET 346-B-3

JOINS SHEET 346-C-1

# Kitchener Utilities
# Water Sixteenth Grid
# Atlas Map Sheet 346-B-4

Valve #
- Air Release
- Blowoff
- Pressure Reducing
- Valve
- Chamber
- Well

- WTP Treatment Plant
- Bacteriological Sampling Location
- Plastic Main
- Sanitary Force Main
- Water Service Pipe
- Parcel with Unusual Private Water Service Connection

**Main Ownership**
- Kitchener
- Region
- Dual

**Hydrant Flushing**
Hydrant #
- Both Fall And Regular
- New Development
- Regular
- All Other

**Main Diameter**
- 25mm (1")
- 38mm (1.5")
- 50mm (2")
- 75mm (3")
- 100mm (4")
- 150mm (6")
- 200mm (8")
- 250mm (10")
- 300mm (12")
- 350mm (14")
- 400mm (16")
- 450mm(18")
- 600mm (24")
- 750mm (30")
- 900mm (36")
- 1200mm (48")

N W E S

0 10 20 30 40 m

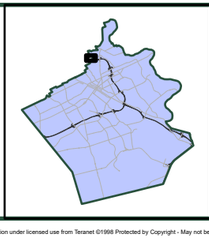

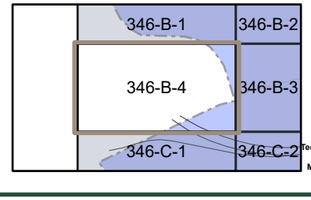


Kitchener Utilities

KITCHENER
Corporate Services
Technology Innovation and Services
Geospatial Data and Analytics
Map created: September 26, 2026

DISCLAIMER: This document is subject to copyright and may only be used for your personal, non-commercial use, provided you keep intact the copyright notice. The City of Kitchener assumes no responsibility for any errors, and is not liable for any damages of any kind resulting from the use of, or reliance on, the information contained in this document. The City of Kitchener does not make any representations or warranty, express or implied, concerning the accuracy, quality, likely results or reliability of the use of the information contained in this document. © 2026 The Corporation of the City of Kitchener. Some portions of this publication are produced using information under licensed use from Teranet ©1998 Protected by Copyright - May not be reproduced without Permission THIS IS NOT A PLAN OF SURVEY - PROJECTION: UTM NAD 83 zone 17

JOINS SHEET 346-B-4

JOINS SHEET No neighboring sheet to the west

JOINS SHEET 346-C-2

Zone KIT 4
Zone WAT 4

806

14163

MAPLEWOOD PL

67 73 77 83 87 93 97 103 107 111 114 110 106 100 96 99

JOINS SHEET 346-C-4

# Kitchener Utilities
# Water Sixteenth Grid
# Atlas Map Sheet 346-C-1

Valve #
- Air Release
- Blowoff
- Pressure Reducing
- Valve
- Chamber
- Well

- WTP Treatment Plant
- Bacteriological Sampling Location
- Plastic Main
- Sanitary Force Main
- Water Service Pipe
- Parcel with Unusual Private Water Service Connection

Hydrant #

**Main Ownership**
- Kitchener
- Region
- Dual

**Hydrant Flushing**
- Both Fall And Regular
- New Development
- Regular
- All Other

**Main Diameter**
- 25mm (1")
- 38mm (1.5")
- 50mm (2")
- 75mm (3")
- 100mm (4")
- 150mm (6")
- 200mm (8")
- 250mm (10")
- 300mm (12")
- 350mm (14")
- 400mm (16")
- 450mm(18")
- 600mm (24")
- 750mm (30")
- 900mm (36")
- 1200mm (48")

N W E S

0 10 20 30 40 m



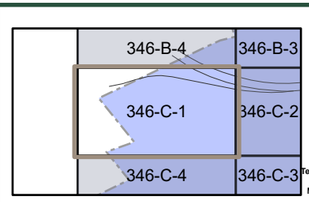


Kitchener Utilities

KITCHENER
Corporate Services
Technology Innovation and Services
Geospatial Data and Analytics
Map created: September 26, 2026

DISCLAIMER: This document is subject to copyright and may only be used for your personal, non-commercial use, provided you keep intact the copyright notice. The City of Kitchener assumes no responsibility for any errors, and is not liable for any damages of any kind resulting from the use of, or reliance on, the information contained in this document. The City of Kitchener does not make any representations or warranty, express or implied, concerning the accuracy, quality, likely results or reliability of the use of the information contained in this document. © 2026 The Corporation of the City of Kitchener. Some portions of this publication are produced using information under licensed use from Teranet 619968 Protected by Copyright - May not be reproduced without Permission THIS IS NOT A PLAN OF SURVEY - PROJECTION: UTM NAD 83 zone 17

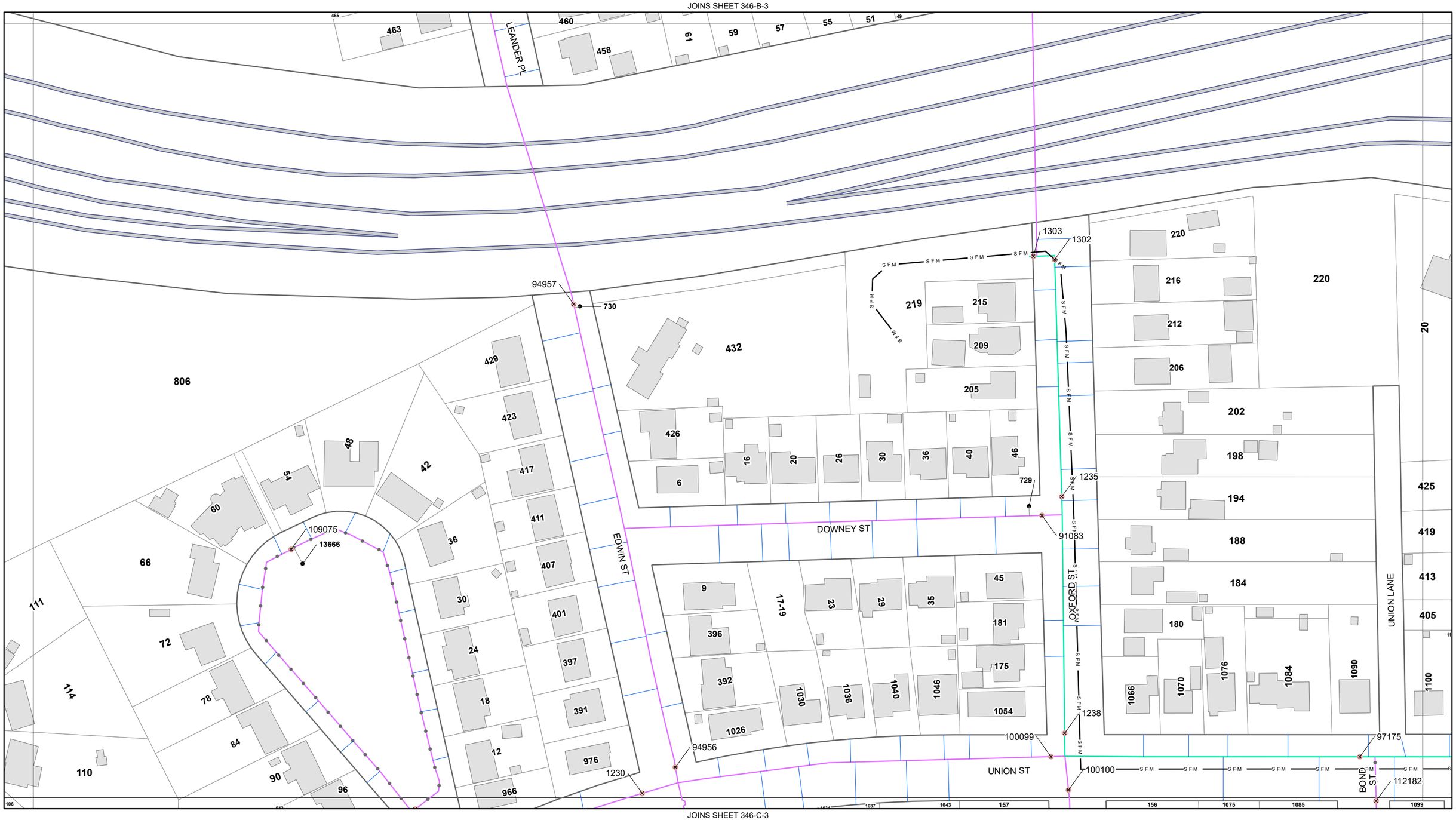


# Kitchener Utilities Water Sixteenth Grid Atlas Map Sheet 346-C-2

Air Release
Blowoff
Pressure Reducing
Valve #
Valve
Chamber
Well

WTP Treatment Plant
Bacteriological Sampling Location
Plastic Main
Sanitary Force Main
Water Service Pipe
Parcel with Unusual Private Water Service Connection

**Main Ownership**
Kitchener
Region
Dual

**Hydrant Flushing**
Hydrant #
Both Fall And Regular
New Development
Regular
All Other

**Main Diameter**
25mm (1")
38mm (1.5")
50mm (2")
75mm (3")
100mm (4")
150mm (6")
200mm (8")
250mm (10")
300mm (12")
350mm (14")
400mm (16")
450mm(18")
600mm (24")
750mm (30")
900mm (36")
1200mm (48")

N W E S

0 10 20 30 40 m

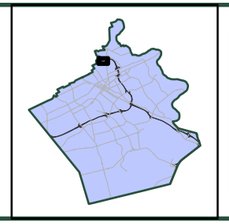

| | | |
|---|---|---|
| 346-B-4 | 346-B-3 | 347-A-4 |
| 346-C-1 | 346-C-2 | 347-D-1 |
| 346-C-4 | 346-C-3 | 347-D-4 |

Kitchener Utilities

KITCHENER
Corporate Services
Technology Innovation and Services
Geospatial Data and Analytics
Map created: September 26, 2026

DISCLAIMER: This document is subject to copyright and may only be used for your personal, non-commercial use, provided you keep intact the copyright notice. The City of Kitchener assumes no responsibility for any errors, and is not liable for any damages of any kind resulting from the use of, or reliance on, the information contained in this document. The City of Kitchener does not make any representations or warranty, express or implied, concerning the accuracy, quality, likely results or reliability of the use of the information contained in this document. © 2026 The Corporation of the City of Kitchener. Some portions of this publication are produced using information under licensed use from Teranet ©1998 Protected by Copyright - May not be reproduced without Permission THIS IS NOT A PLAN OF SURVEY - PROJECTION: UTM NAD 83 zone 17

JOINS SHEET 346-C-2

JOINS SHEET 346-C-4

JOINS SHEET 347-D-4

JOINS SHEET 368-B-2

109073 13665 109069 109076 109068 657 13664 1230 105982 518 100100 112182 10684 101816 704 10685 101817 1184

VALEWOOD PL
UNION ST
BOEHMER ST
EDWIN ST
OXFORD ST
BOND ST

# Kitchener Utilities
# Water Sixteenth Grid
# Atlas Map Sheet 346-C-3

Valve #

- Air Release
- Blowoff
- Pressure Reducing Valve
- Chamber
- Well

- WTP Treatment Plant
- Bacteriological Sampling Location
- Plastic Main
- Sanitary Force Main
- Water Service Pipe
- Parcel with Unusual Private Water Service Connection

**Main Ownership**
- Kitchener
- Region
- Dual

**Hydrant Flushing** (Hydrant #)
- Both Fall And Regular
- New Development
- Regular
- All Other

**Main Diameter**
- 25mm (1")
- 38mm (1.5")
- 50mm (2")
- 75mm (3")
- 100mm (4")
- 150mm (6")
- 200mm (8")
- 250mm (10")
- 300mm (12")
- 350mm (14")
- 400mm (16")
- 450mm(18")
- 600mm (24")
- 750mm (30")
- 900mm (36")
- 1200mm (48")

N W E S

0 10 20 30 40 m



| | | |
|---|---|---|
| 346-C-1 | 346-C-2 | 347-D-1 |
| 346-C-4 | 346-C-3 | 347-D-4 |
| 368-B-1 | 368-B-2 | 369-A-1 |

Kitchener Utilities

KITCHENER
Corporate Services
Technology Innovation and Services
Geospatial Data and Analytics
Map created: September 26, 2026

DISCLAIMER: This document is subject to copyright and may only be used for your personal, non-commercial use, provided you keep intact the copyright notice. The City of Kitchener assumes no responsibility for any errors, and is not liable for any damages of any kind resulting from the use of, or reliance on, the information contained in this document. The City of Kitchener does not make any representations or warranty, express or implied, concerning the accuracy, quality, likely results or reliability of the use of the information contained in this document. © 2026 The Corporation of the City of Kitchener. Some portions of this publication are produced using information under licensed use from Teranet ©1998 Protected by Copyright - May not be reproduced without Permission THIS IS NOT A PLAN OF SURVEY - PROJECTION: UTM NAD 83 zone 17

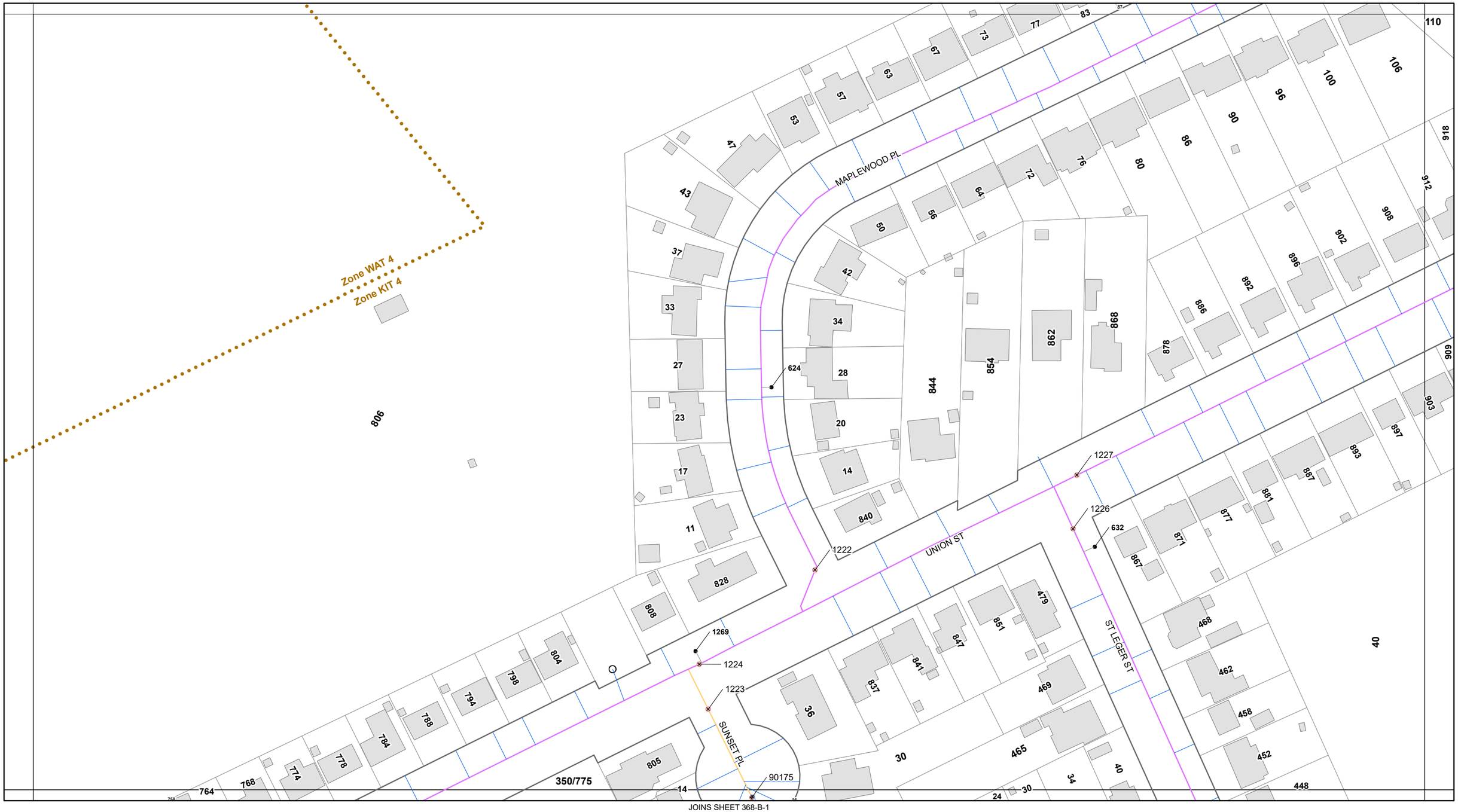


# Kitchener Utilities Water Sixteenth Grid Atlas Map Sheet 346-C-4

Valve #
- Air Release
- Blowoff
- Pressure Reducing
- Valve
- Chamber
- Well

WTP Treatment Plant
- Bacteriological Sampling Location
- Plastic Main
- Sanitary Force Main
- Water Service Pipe
- Parcel with Unusual Private Water Service Connection

**Main Ownership**
- Kitchener
- Region
- Dual

**Hydrant Flushing**
- Hydrant #
- Both Fall And Regular
- New Development
- Regular
- All Other

**Main Diameter**
- 25mm (1")
- 38mm (1.5")
- 50mm (2")
- 75mm (3")
- 100mm (4")
- 150mm (6")
- 200mm (8")
- 250mm (10")
- 300mm (12")
- 350mm (14")
- 400mm (16")
- 450mm(18")
- 600mm (24")
- 750mm (30")
- 900mm (36")
- 1200mm (48")

N W E S

0 10 20 30 40 m

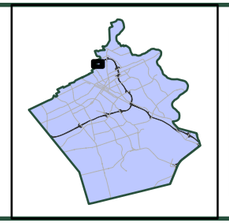

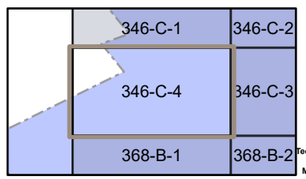


Kitchener Utilities

KITCHENER
Corporate Services
Technology Innovation and Services
Geospatial Data and Analytics
Map created: September 26, 2026

DISCLAIMER: This document is subject to copyright and may only be used for your personal, non-commercial use, provided you keep intact the copyright notice. The City of Kitchener assumes no responsibility for any errors, and is not liable for any damages of any kind resulting from the use of, or reliance on, the information contained in this document. The City of Kitchener does not make any representations or warranty, express or implied, concerning the accuracy, quality, likely results or reliability of the use of the information contained in this document. © 2026 The Corporation of the City of Kitchener. Some portions of this publication are produced using information under licensed use from Teranet ©1998 Protected by Copyright - May not be reproduced without Permission THIS IS NOT A PLAN OF SURVEY - PROJECTION: UTM NAD 83 zone 17

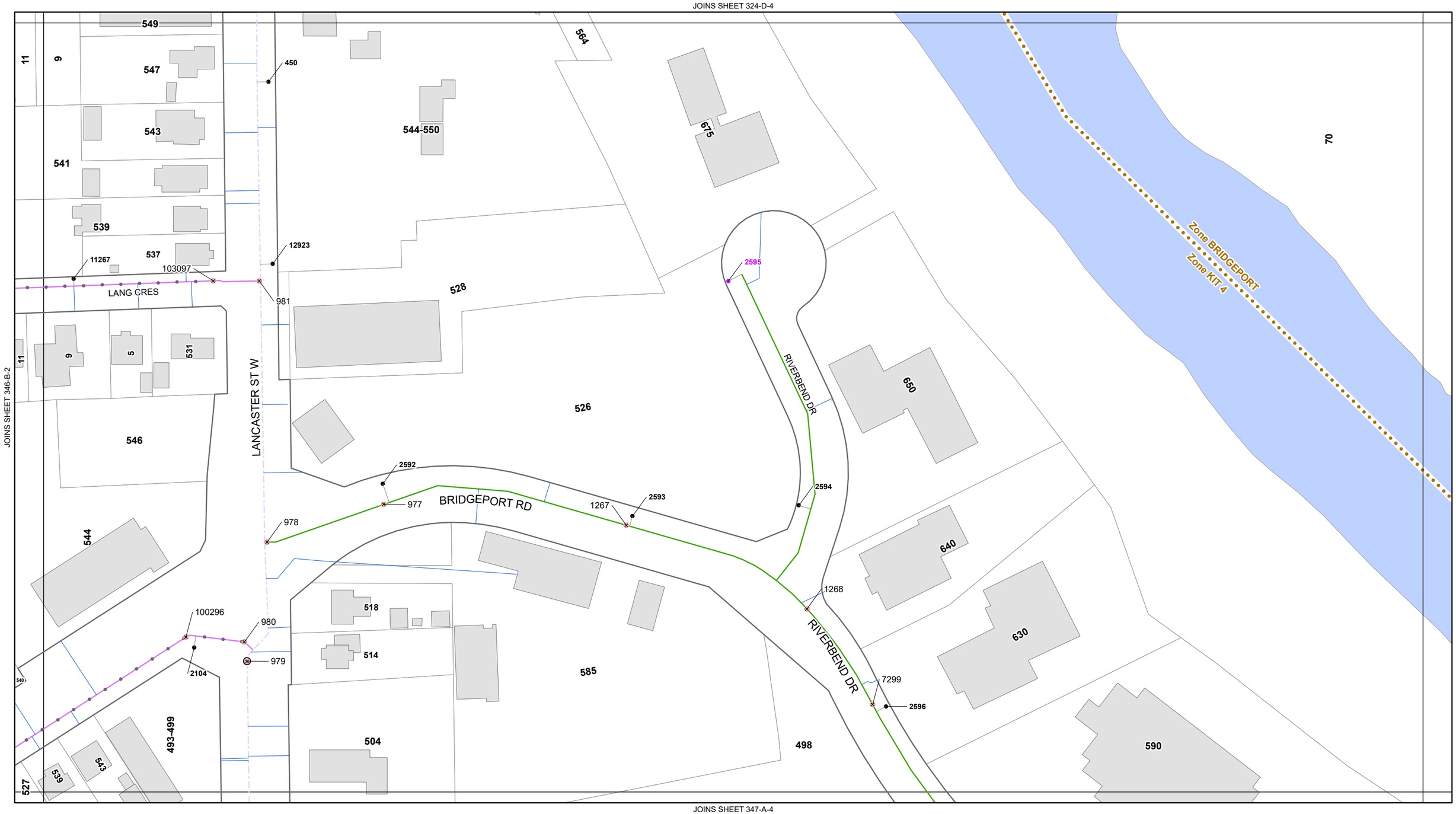


# Kitchener Utilities Water Sixteenth Grid Atlas Map Sheet 347-A-1

Valve #
- Air Release
- Blowoff
- Pressure Reducing
- Valve
- Chamber
- Well

WTP Treatment Plant
- Bacteriological Sampling Location
- Plastic Main
- Sanitary Force Main
- Water Service Pipe
- Parcel with Unusual Private Water Service Connection

**Main Ownership**
- Kitchener
- Region
- Dual

**Hydrant Flushing**
- Hydrant #
- Both Fall And Regular
- New Development
- Regular
- All Other

**Main Diameter**
- 25mm (1")
- 38mm (1.5")
- 50mm (2")
- 75mm (3")
- 100mm (4")
- 150mm (6")
- 200mm (8")
- 250mm (10")
- 300mm (12")
- 350mm (14")
- 400mm (16")
- 450mm(18")
- 600mm (24")
- 750mm (30")
- 900mm (36")
- 1200mm (48")

N W E S

0 10 20 30 40 m

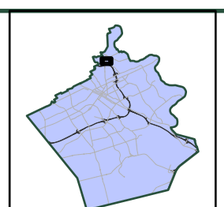

| | | |
|---|---|---|
| 323-C-3 | 324-D-4 | 324-D-3 |
| 346-B-2 | 347-A-1 | |
| 346-B-3 | 347-A-4 | 347-A-3 |

Kitchener Utilities

KITCHENER
Corporate Services
Technology Innovation and Services
Geospatial Data and Analytics
Map created: September 26, 2026

DISCLAIMER: This document is subject to copyright and may only be used for your personal, non-commercial use, provided you keep intact the copyright notice. The City of Kitchener assumes no responsibility for any errors, and is not liable for any damages of any kind resulting from the use of, or reliance on, the information contained in this document. The City of Kitchener does not make any representations or warranty, express or implied, concerning the accuracy, quality, likely results or reliability of the use of the information contained in this document. © 2026 The Corporation of the City of Kitchener. Some portions of this publication are produced using information under licensed use from Teranet ©1998 Protected by Copyright - May not be reproduced without Permission THIS IS NOT A PLAN OF SURVEY - PROJECTION: UTM NAD 83 zone 17

JOINS SHEET 347-A-2

JOINS SHEET 347-A-4

JOINS SHEET 347-B-4

590

540

539

508

515

487

Zone BRIDGEPORT
Zone KIT 4

RIVERBEND DR

3337
2599
3336
3000
10011
7196
3049
7195
3050

JOINS SHEET 347-D-2

# Kitchener Utilities
# Water Sixteenth Grid
# Atlas Map Sheet 347-A-3

Valve #

- Air Release
- Blowoff
- Pressure Reducing
- Valve
- Chamber
- Well

- WTP Treatment Plant
- Bacteriological Sampling Location
- Plastic Main
- Sanitary Force Main
- Water Service Pipe
- Parcel with Unusual Private Water Service Connection

**Main Ownership**
- Kitchener
- Region
- Dual

**Hydrant Flushing**
Hydrant #
- Both Fall And Regular
- New Development
- Regular
- All Other

**Main Diameter**
- 25mm (1")
- 38mm (1.5")
- 50mm (2")
- 75mm (3")
- 100mm (4")
- 150mm (6")
- 200mm (8")
- 250mm (10")
- 300mm (12")
- 350mm (14")
- 400mm (16")
- 450mm(18")
- 600mm (24")
- 750mm (30")
- 900mm (36")
- 1200mm (48")

N
W E
S

0 10 20 30 40 m



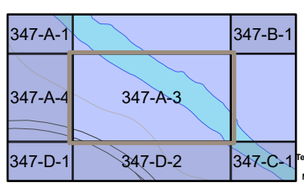


Kitchener Utilities

KITCHENER
Corporate Services
Technology Innovation and Services
Geospatial Data and Analytics
**Map created: September 26, 2026**

DISCLAIMER: This document is subject to copyright and may only be used for your personal, non-commercial use, provided you keep intact the copyright notice. The City of Kitchener assumes no responsibility for any errors, and is not liable for any damages of any kind resulting from the use of, or reliance on, the information contained in this document. The City of Kitchener does not make any representations or warranty, express or implied, concerning the accuracy, quality, likely results or reliability of the use of the information contained in this document. © 2026 The Corporation of the City of Kitchener. Some portions of this publication are produced using information under licensed use from Teranet ©1998 Protected by Copyright - May not be reproduced without Permission THIS IS NOT A PLAN OF SURVEY - PROJECTION: UTM NAD 83 zone 17

JOINS SHEET 347-A-1

JOINS SHEET 346-B-3

JOINS SHEET 347-A-3

585
504
539
543
493-499
527
498
1215
HAMEL AVE
1146
1216
489
483
13
19
1432
21
475-477
LANCASTER ST W
1270
2597
590
RIVERBEND DR
1271
2598
540
575
508
539
454
1214
1254

JOINS SHEET 347-D-1

# Kitchener Utilities Water Sixteenth Grid Atlas Map Sheet 347-A-4

Valve #
- Air Release
- Blowoff
- Pressure Reducing
- Valve
- Chamber
- Well

- WTP Treatment Plant
- Bacteriological Sampling Location
- Plastic Main
- Sanitary Force Main
- Water Service Pipe
- Parcel with Unusual Private Water Service Connection

**Main Ownership**
- Kitchener
- Region
- Dual

**Hydrant Flushing**

Hydrant #
- Both Fall And Regular
- New Development
- Regular
- All Other

**Main Diameter**
- 25mm (1")
- 38mm (1.5")
- 50mm (2")
- 75mm (3")
- 100mm (4")
- 150mm (6")
- 200mm (8")
- 250mm (10")
- 300mm (12")
- 350mm (14")
- 400mm (16")
- 450mm(18")
- 600mm (24")
- 750mm (30")
- 900mm (36")
- 1200mm (48")

N W E S

0 10 20 30 40 m



346-B-2 | 347-A-1
346-B-3 | 347-A-4 | 347-A-3
346-C-2 | 347-D-1 | 347-D-2

Kitchener Utilities

KITCHENER
Corporate Services
Technology Innovation and Services
Geospatial Data and Analytics
Map created: September 26, 2026

DISCLAIMER: This document is subject to copyright and may only be used for your personal, non-commercial use, provided you keep intact the copyright notice. The City of Kitchener assumes no responsibility for any errors, and is not liable for any damages of any kind resulting from the use of, or reliance on, the information contained in this document. The City of Kitchener does not make any representations or warranty, express or implied, concerning the accuracy, quality, likely results or reliability of the use of the information contained in this document. © 2026 The Corporation of the City of Kitchener. Some portions of this publication are produced using information under licensed use from Teranet ©1998 Protected by Copyright - May not be reproduced without Permission THIS IS NOT A PLAN OF SURVEY - PROJECTION: UTM NAD 83 zone 17

JOINS SHEET 324-C-4

JOINS SHEET 347-A-2

JOINS SHEET 347-B-2

JOINS SHEET 347-B-4

TAGGE ST

INGE CRT

STANLEY AVE

MARISA ST

BRIDGE ST E

PAIGE PL

8345 97496 97497 8346 97498 8363 97513 8364 97516 8365 97518 101863 101862 4104 4103 90738 2656 2655 7526 7527 2654

# Kitchener Utilities
# Water Sixteenth Grid
# Atlas Map Sheet 347-B-1

Valve #

- Air Release
- Blowoff
- Pressure Reducing
- Valve
- Chamber
- Well

- WTP Treatment Plant
- Bacteriological Sampling Location
- Plastic Main
- Sanitary Force Main
- Water Service Pipe
- Parcel with Unusual Private Water Service Connection

**Main Ownership**
- Kitchener
- Region
- Dual

**Hydrant Flushing**

Hydrant #
- Both Fall And Regular
- New Development
- Regular
- All Other

**Main Diameter**
- 25mm (1")
- 38mm (1.5")
- 50mm (2")
- 75mm (3")
- 100mm (4")
- 150mm (6")
- 200mm (8")
- 250mm (10")
- 300mm (12")
- 350mm (14")
- 400mm (16")
- 450mm(18")
- 600mm (24")
- 750mm (30")
- 900mm (36")
- 1200mm (48")

N W E S

0 10 20 30 40 m

| | | |
|---|---|---|
| 324-D-3 | 324-C-4 | 324-C-3 |
| | 347-B-1 | 347-B-2 |
| 347-A-3 | | 347-B-3 |

Kitchener Utilities

Kitchener
Corporate Services
Technology Innovation and Services
Geospatial Data and Analytics
Map created: September 26, 2026

DISCLAIMER: This document is subject to copyright and may only be used for your personal, non-commercial use, provided you keep intact the copyright notice. The City of Kitchener assumes no responsibility for any errors, and is not liable for any damages of any kind resulting from the use of, or reliance on, the information contained in this document. The City of Kitchener does not make any representations or warranty, express or implied, concerning the accuracy, quality, likely results or reliability of the use of the information contained in this document. © 2026 The Corporation of the City of Kitchener. Some portions of this publication are produced using information under licensed use from Teranet ©1998 Protected by Copyright - May not be reproduced without Permission THIS IS NOT A PLAN OF SURVEY - PROJECTION: UTM NAD 83 zone 17

JOINS SHEET 324-C-3

JOINS SHEET 347-B-1

JOINS SHEET 348-A-1

JOINS SHEET 347-B-3

STANLEY AVE
SCHUELLER ST
MARISA ST
STANLEY AVE
BRIDGE ST E
PAIGE ST
PAIGE ST

7532
2651
2652
100350
100352
100351
3343
2131
7531
101866
101864
101867
4108
101865
101862
101870
4107
101868
4105
2132
869
870

# Kitchener Utilities
# Water Sixteenth Grid
# Atlas Map Sheet 347-B-2

Valve #
- Air Release
- Blowoff
- Pressure Reducing Valve
- Chamber
- Well

WTP Treatment Plant
- Bacteriological Sampling Location
- Plastic Main
- Sanitary Force Main
- Water Service Pipe
- Parcel with Unusual Private Water Service Connection

**Main Ownership**
- Kitchener
- Region
- Dual

**Hydrant Flushing** (Hydrant #)
- Both Fall And Regular
- New Development
- Regular
- All Other

**Main Diameter**
- 25mm (1")
- 38mm (1.5")
- 50mm (2")
- 75mm (3")
- 100mm (4")
- 150mm (6")
- 200mm (8")
- 250mm (10")
- 300mm (12")
- 350mm (14")
- 400mm (16")
- 450mm(18")
- 600mm (24")
- 750mm (30")
- 900mm (36")
- 1200mm (48")

N W E S

0 10 20 30 40 m



| | | |
|---|---|---|
| 324-C-4 | 324-C-3 | 325-D-4 |
| 347-B-1 | 347-B-2 | |
| | 347-B-3 | |

Kitchener Utilities

KITCHENER
Corporate Services
Technology Innovation and Services
Geospatial Data and Analytics
Map created: September 26, 2026

DISCLAIMER: This document is subject to copyright and may only be used for your personal, non-commercial use, provided you keep intact the copyright notice. The City of Kitchener assumes no responsibility for any errors, and is not liable for any damages of any kind resulting from the use of, or reliance on, the information contained in this document. The City of Kitchener does not make any representations or warranty, express or implied, concerning the accuracy, quality, likely results or reliability of the use of the information contained in this document. © 2026 The Corporation of the City of Kitchener. Some portions of this publication are produced using information under licensed use from Teranet ©1998 Protected by Copyright - May not be reproduced without Permission THIS IS NOT A PLAN OF SURVEY - PROJECTION: UTM NAD 83 zone 17

JOINS SHEET 347-B-2

JOINS SHEET 347-B-4

JOINS SHEET 348-A-4

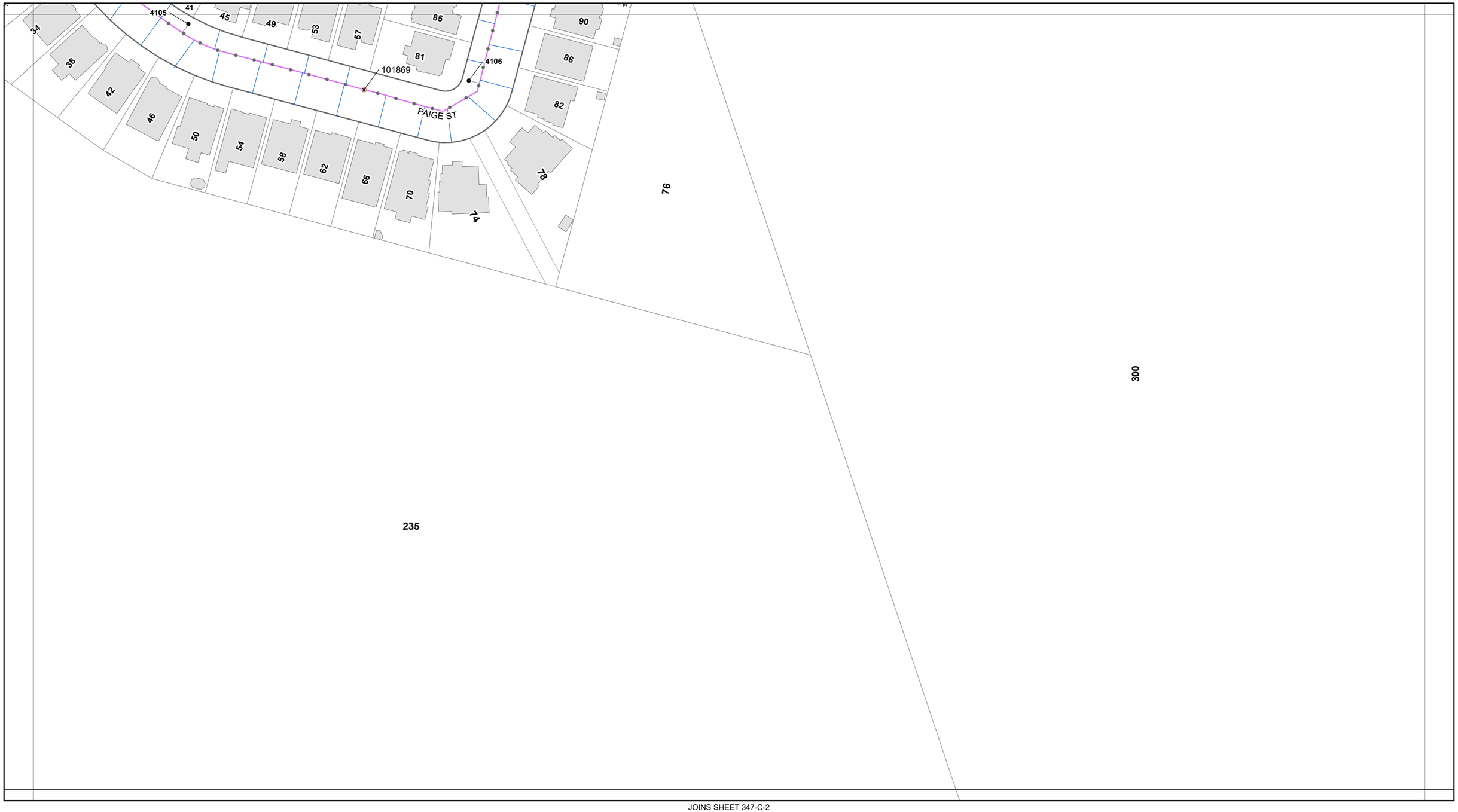


JOINS SHEET 347-C-2

# Kitchener Utilities
# Water Sixteenth Grid
# Atlas Map Sheet 347-B-3

Valve #
- Air Release
- Blowoff
- Pressure Reducing
- Valve
- Chamber
- Well

- WTP Treatment Plant
- Bacteriological Sampling Location
- Plastic Main
- Sanitary Force Main
- Water Service Pipe
- Parcel with Unusual Private Water Service Connection

Hydrant #

**Main Ownership**
- Kitchener
- Region
- Dual

**Hydrant Flushing**
- Both Fall And Regular
- New Development
- Regular
- All Other

**Main Diameter**
- 25mm (1")
- 38mm (1.5")
- 50mm (2")
- 75mm (3")
- 100mm (4")
- 150mm (6")
- 200mm (8")
- 250mm (10")
- 300mm (12")
- 350mm (14")
- 400mm (16")
- 450mm(18")
- 600mm (24")
- 750mm (30")
- 900mm (36")
- 1200mm (48")

N W E S

0 10 20 30 40 m



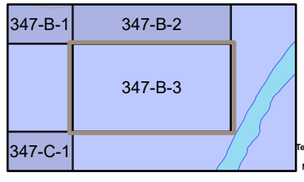


Kitchener Utilities

KITCHENER
Corporate Services
Technology Innovation and Services
Geospatial Data and Analytics
Map created: September 26, 2026

DISCLAIMER: This document is subject to copyright and may only be used for your personal, non-commercial use, provided you keep intact the copyright notice. The City of Kitchener assumes no responsibility for any errors, and is not liable for any damages of any kind resulting from the use of, or reliance on, the information contained in this document. The City of Kitchener does not make any representations or warranty, express or implied, concerning the accuracy, quality, likely results or reliability of the use of the information contained in this document. © 2026 The Corporation of the City of Kitchener. Some portions of this publication are produced using information under licensed use from Teranet ©1998 Protected by Copyright - May not be reproduced without Permission THIS IS NOT A PLAN OF SURVEY - PROJECTION: UTM NAD 83 zone 17

JOINS SHEET 347-B-4

JOINS SHEET 347-D-2

JOINS SHEET 347-C-2

RIVERBEND DR

Zone BRIDGEPORT
Zone KIT 4

235

250

355

347

JOINS SHEET 347-C-4

# Kitchener Utilities
# Water Sixteenth Grid
# Atlas Map Sheet 347-C-1

Valve #

- Air Release
- Blowoff
- Pressure Reducing Valve
- Chamber
- Well

- Treatment Plant
- Bacteriological Sampling Location
- Plastic Main
- Sanitary Force Main
- Water Service Pipe
- Parcel with Unusual Private Water Service Connection

**Main Ownership**
- Kitchener
- Region
- Dual

**Hydrant Flushing**

Hydrant #
- Both Fall And Regular
- New Development
- Regular
- All Other

**Main Diameter**
- 25mm (1")
- 38mm (1.5")
- 50mm (2")
- 75mm (3")
- 100mm (4")
- 150mm (6")
- 200mm (8")
- 250mm (10")
- 300mm (12")
- 350mm (14")
- 400mm (16")
- 450mm(18")
- 600mm (24")
- 750mm (30")
- 900mm (36")
- 1200mm (48")

N W E S

0 10 20 30 40 m



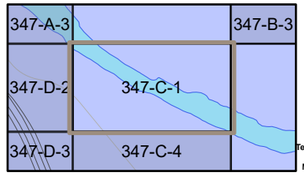


Kitchener Utilities

KITCHENER
Corporate Services
Technology Innovation and Services
Geospatial Data and Analytics
Map created: September 26, 2026

DISCLAIMER: This document is subject to copyright and may only be used for your personal, non-commercial use, provided you keep intact the copyright notice. The City of Kitchener assumes no responsibility for any errors, and is not liable for any damages of any kind resulting from the use of, or reliance on, the information contained in this document. The City of Kitchener does not make any representations or warranty, express or implied, concerning the accuracy, quality, likely results or reliability of the use of the information contained in this document. © 2026 The Corporation of the City of Kitchener. Some portions of this publication are produced using information under licensed use from Teranet ©1998 Protected by Copyright - May not be reproduced without Permission. THIS IS NOT A PLAN OF SURVEY - PROJECTION: UTM NAD 83 zone 17

JOINS SHEET 347-C-1

JOINS SHEET 347-D-3

JOINS SHEET 347-C-3

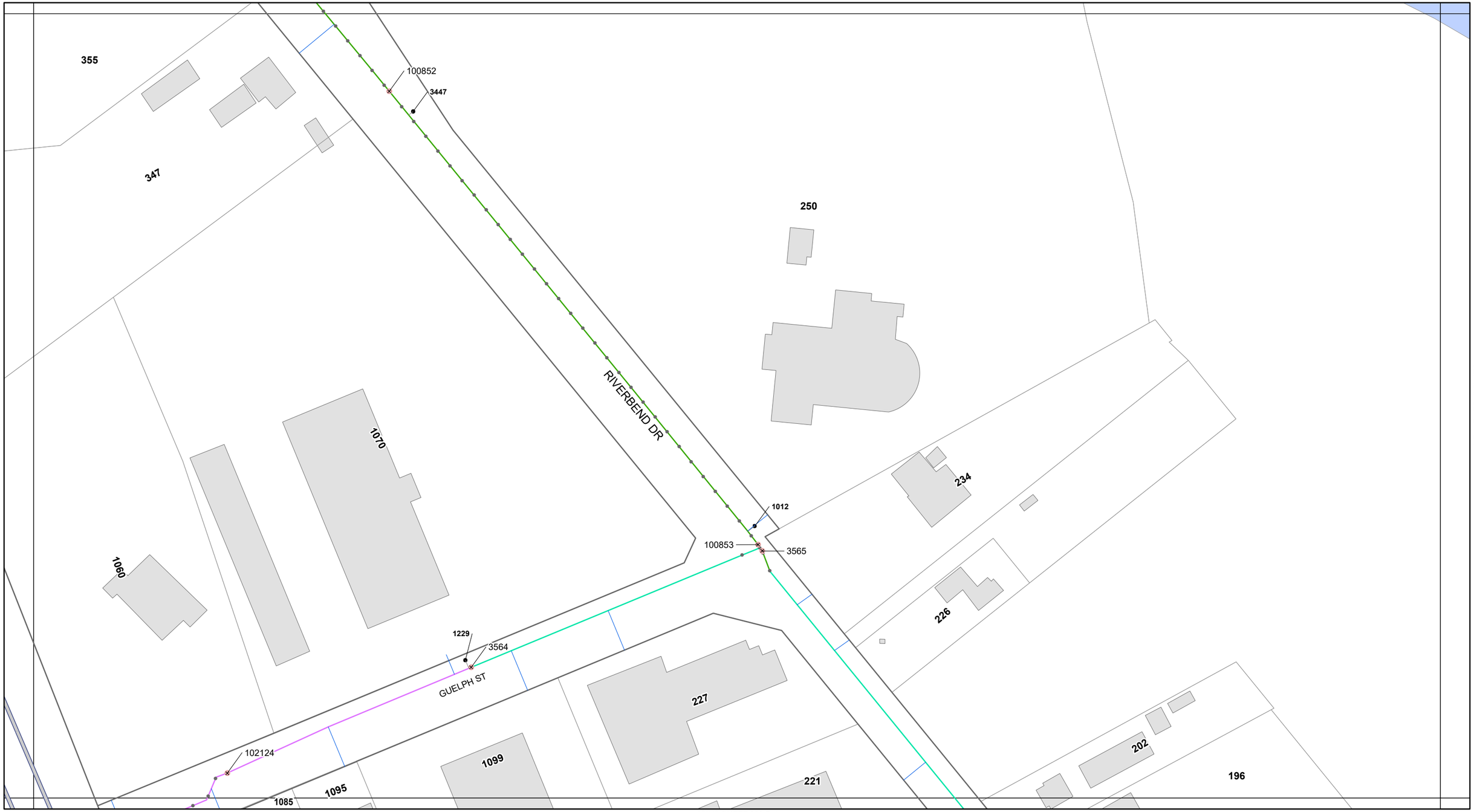


JOINS SHEET 369-B-1

# Kitchener Utilities
# Water Sixteenth Grid
# Atlas Map Sheet 347-C-4

Valve #

- Air Release
- Blowoff
- Pressure Reducing
- Valve
- Chamber
- Well

- WTP Treatment Plant
- Bacteriological Sampling Location
- Plastic Main
- Sanitary Force Main
- Water Service Pipe
- Parcel with Unusual Private Water Service Connection

**Main Ownership**
- Kitchener
- Region
- Dual

**Hydrant Flushing** (Hydrant #)
- Both Fall And Regular
- New Development
- Regular
- All Other

**Main Diameter**
- 25mm (1")
- 38mm (1.5")
- 50mm (2")
- 75mm (3")
- 100mm (4")
- 150mm (6")
- 200mm (8")
- 250mm (10")
- 300mm (12")
- 350mm (14")
- 400mm (16")
- 450mm(18")
- 600mm (24")
- 750mm (30")
- 900mm (36")
- 1200mm (48")

N W E S

0 10 20 30 40 m



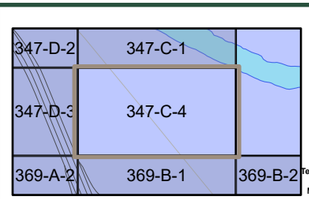


Kitchener Utilities

KITCHENER
Corporate Services
Technology Innovation and Services
Geospatial Data and Analytics
Map created: September 26, 2026

DISCLAIMER: This document is subject to copyright and may only be used for your personal, non-commercial use, provided you keep intact the copyright notice. The City of Kitchener assumes no responsibility for any errors, and is not liable for any damages of any kind resulting from the use of, or reliance on, the information contained in this document. The City of Kitchener does not make any representations or warranty, express or implied, concerning the accuracy, quality, likely results or reliability of the use of the information contained in this document. © 2026 The Corporation of the City of Kitchener. Some portions of this publication are produced using information under licensed use from Teranet ©1998 Protected by Copyright - May not be reproduced without Permission THIS IS NOT A PLAN OF SURVEY - PROJECTION: UTM NAD 83 zone 17




# Kitchener Utilities Water Sixteenth Grid Atlas Map Sheet 347-D-1

Valve #
- Air Release
- Blowoff
- Pressure Reducing
- Valve
- Chamber
- Well

WTP Treatment Plant
- Bacteriological Sampling Location
- Plastic Main
- Sanitary Force Main
- Water Service Pipe
- Parcel with Unusual Private Water Service Connection

**Main Ownership**
- Kitchener
- Region
- Dual

**Hydrant Flushing**
- Hydrant #
- Both Fall And Regular
- New Development
- Regular
- All Other

**Main Diameter**
- 25mm (1")
- 38mm (1.5")
- 50mm (2")
- 75mm (3")
- 100mm (4")
- 150mm (6")
- 200mm (8")
- 250mm (10")
- 300mm (12")
- 350mm (14")
- 400mm (16")
- 450mm(18")
- 600mm (24")
- 750mm (30")
- 900mm (36")
- 1200mm (48")

N W E S

0 10 20 30 40 m

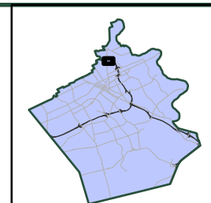

| | | |
|---|---|---|
| 346-B-3 | 347-A-4 | 347-A-3 |
| 346-C-2 | 347-D-1 | 347-D-2 |
| 346-C-3 | 347-D-4 | 347-D-3 |

Kitchener Utilities

KITCHENER
Corporate Services
Technology Innovation and Services
Geospatial Data and Analytics
Map created: September 26, 2026

DISCLAIMER: This document is subject to copyright and may only be used for your personal, non-commercial use, provided you keep intact the copyright notice. The City of Kitchener assumes no responsibility for any errors, and is not liable for any damages of any kind resulting from the use of, or reliance on, the information contained in this document. The City of Kitchener does not make any representations or warranty, express or implied, concerning the accuracy, quality, likely results or reliability of the use of the information contained in this document. © 2026 The Corporation of the City of Kitchener. Some portions of this publication are produced using information under licensed use from Teranet ©1998 Protected by Copyright - May not be reproduced without Permission THIS IS NOT A PLAN OF SURVEY - PROJECTION: UTM NAD 83 zone 17

JOINS SHEET 347-A-3

JOINS SHEET 347-D-1

JOINS SHEET 347-C-1




JOINS SHEET 347-D-3

# Kitchener Utilities
# Water Sixteenth Grid
# Atlas Map Sheet 347-D-2

Valve #
- Air Release
- Blowoff
- Pressure Reducing
- Valve
- Chamber
- Well

- WTP Treatment Plant
- Bacteriological Sampling Location
- Plastic Main
- Sanitary Force Main
- Water Service Pipe
- Parcel with Unusual Private Water Service Connection

**Main Ownership**
- Kitchener
- Region
- Dual

**Hydrant Flushing** (Hydrant #)
- Both Fall And Regular
- New Development
- Regular
- All Other

**Main Diameter**
- 25mm (1")
- 38mm (1.5")
- 50mm (2")
- 75mm (3")
- 100mm (4")
- 150mm (6")
- 200mm (8")
- 250mm (10")
- 300mm (12")
- 350mm (14")
- 400mm (16")
- 450mm(18")
- 600mm (24")
- 750mm (30")
- 900mm (36")
- 1200mm (48")

N W E S

0 10 20 30 40 m



| | | |
|---|---|---|
| 347-A-4 | 347-A-3 | |
| 347-D-1 | 347-D-2 | 347-C-1 |
| 347-D-4 | 347-D-3 | 347-C-4 |

Kitchener Utilities

KITCHENER
Corporate Services
Technology Innovation and Services
Geospatial Data and Analytics
Map created: September 26, 2026

DISCLAIMER: This document is subject to copyright and may only be used for your personal, non-commercial use, provided you keep intact the copyright notice. The City of Kitchener assumes no responsibility for any errors, and is not liable for any damages of any kind resulting from the use of, or reliance on, the information contained in this document. The City of Kitchener does not make any representations or warranty, express or implied, concerning the accuracy, quality, likely results or reliability of the use of the information contained in this document. © 2026 The Corporation of the City of Kitchener. Some portions of this publication are produced using information under licensed use from Teranet ©1998 Protected by Copyright - May not be reproduced without Permission THIS IS NOT A PLAN OF SURVEY - PROJECTION: UTM NAD 83 zone 17




# Kitchener Utilities Water Sixteenth Grid Atlas Map Sheet 347-D-3

Valve #
- Air Release
- Blowoff
- Pressure Reducing
- Valve
- Chamber
- Well

WTP Treatment Plant
- Bacteriological Sampling Location
- Plastic Main
- Sanitary Force Main
- Water Service Pipe
- Parcel with Unusual Private Water Service Connection

**Main Ownership**
- Kitchener
- Region
- Dual

**Hydrant Flushing**
- Hydrant # Both Fall And Regular
- New Development
- Regular
- All Other

**Main Diameter**
- 25mm (1")
- 38mm (1.5")
- 50mm (2")
- 75mm (3")
- 100mm (4")
- 150mm (6")
- 200mm (8")
- 250mm (10")
- 300mm (12")
- 350mm (14")
- 400mm (16")
- 450mm(18")
- 600mm (24")
- 750mm (30")
- 900mm (36")
- 1200mm (48")

N W E S

0 10 20 30 40 m

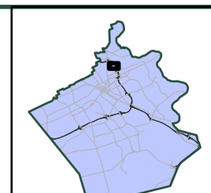

| | | |
|---|---|---|
| 347-D-1 | 347-D-2 | 347-C-1 |
| 347-D-4 | 347-D-3 | 347-C-4 |
| 369-A-1 | 369-A-2 | 369-B-1 |

Kitchener Utilities

KITCHENER
Corporate Services
Technology Innovation and Services
Geospatial Data and Analytics
Map created: September 26, 2026

DISCLAIMER: This document is subject to copyright and may only be used for your personal, non-commercial use, provided you keep intact the copyright notice. The City of Kitchener assumes no responsibility for any errors, and is not liable for any damages of any kind resulting from the use of, or reliance on, the information contained in this document. The City of Kitchener does not make any representations or warranty, express or implied, concerning the accuracy, quality, likely results or reliability of the use of the information contained in this document. © 2026 The Corporation of the City of Kitchener. Some portions of this publication are produced using information under licensed use from Teranet ©1998 Protected by Copyright - May not be reproduced without Permission THIS IS NOT A PLAN OF SURVEY - PROJECTION: UTM NAD 83 zone 17

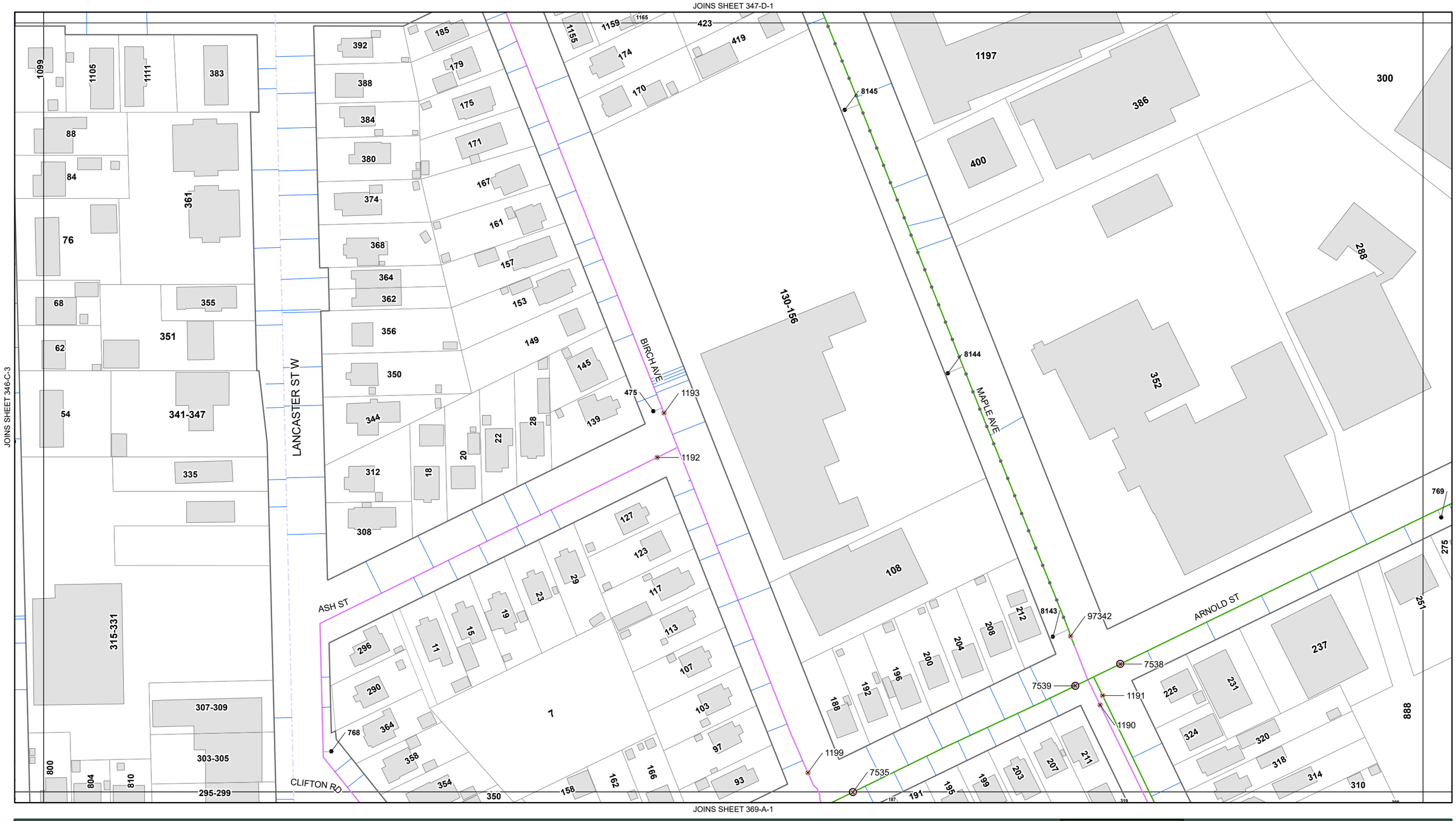


# Kitchener Utilities Water Sixteenth Grid Atlas Map Sheet 347-D-4

Valve #
- Air Release
- Blowoff
- Pressure Reducing
- Valve
- Chamber
- Well

WTP Treatment Plant
- Bacteriological Sampling Location
- Plastic Main
- Sanitary Force Main
- Water Service Pipe
- Parcel with Unusual Private Water Service Connection

**Main Ownership**
- Kitchener
- Region
- Dual

**Hydrant Flushing**
- Hydrant #
- Both Fall And Regular
- New Development
- Regular
- All Other

**Main Diameter**
- 25mm (1")
- 38mm (1.5")
- 50mm (2")
- 75mm (3")
- 100mm (4")
- 150mm (6")
- 200mm (8")
- 250mm (10")
- 300mm (12")
- 350mm (14")
- 400mm (16")
- 450mm(18")
- 600mm (24")
- 750mm (30")
- 900mm (36")
- 1200mm (48")

N W E S

0 10 20 30 40 m

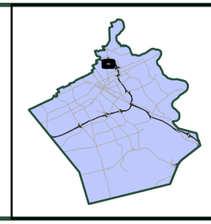

| | | |
|---|---|---|
| 346-C-2 | 347-D-1 | 347-D-2 |
| 346-C-3 | 347-D-4 | 347-D-3 |
| 368-B-2 | 369-A-1 | 369-A-2 |

Kitchener Utilities

KITCHENER
Corporate Services
Technology Innovation and Services
Geospatial Data and Analytics
Map created: September 26, 2026

DISCLAIMER: This document is subject to copyright and may only be used for your personal, non-commercial use, provided you keep intact the copyright notice. The City of Kitchener assumes no responsibility for any errors, and is not liable for any damages of any kind resulting from the use of, or reliance on, the information contained in this document. The City of Kitchener does not make any representations or warranty, express or implied, concerning the accuracy, quality, likely results or reliability of the use of the information contained in this document. © 2026 The Corporation of the City of Kitchener. Some portions of this publication are produced using information under licensed use from Teranet ©1998 Protected by Copyright - May not be reproduced without Permission THIS IS NOT A PLAN OF SURVEY - PROJECTION: UTM NAD 83 zone 17

JOINS SHEET 325-C-3

JOINS SHEET 348-B-1

JOINS SHEET 349-A-1

Zone KIT 4

425

241

231

2090

261

271

281

291

321

250

270

280

290

2098

2118

2138

2158

331

341

HESH CRES

SHIRLEY DR

102091

102090

4198

4199

4200

4201

JOINS SHEET 348-B-3

# Kitchener Utilities
# Water Sixteenth Grid
# Atlas Map Sheet 348-B-2

Valve #

- Air Release
- Blowoff
- Pressure Reducing
- Valve
- Chamber
- Well

- Treatment Plant
- Bacteriological Sampling Location
- Plastic Main
- Sanitary Force Main
- Water Service Pipe
- Parcel with Unusual Private Water Service Connection

**Main Ownership**
- Kitchener
- Region
- Dual

**Hydrant Flushing**

Hydrant #
- Both Fall And Regular
- New Development
- Regular
- All Other

**Main Diameter**
- 25mm (1")
- 38mm (1.5")
- 50mm (2")
- 75mm (3")
- 100mm (4")
- 150mm (6")
- 200mm (8")
- 250mm (10")
- 300mm (12")
- 350mm (14")
- 400mm (16")
- 450mm(18")
- 600mm (24")
- 750mm (30")
- 900mm (36")
- 1200mm (48")

N W E S

0 10 20 30 40 m

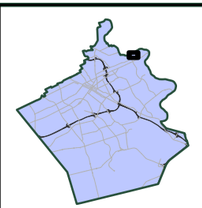

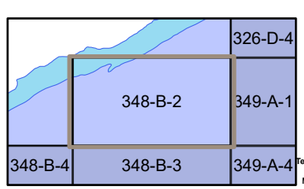


Kitchener Utilities

KITCHENER
Corporate Services
Technology Innovation and Services
Geospatial Data and Analytics
Map created: September 26, 2026

DISCLAIMER: This document is subject to copyright and may only be used for your personal, non-commercial use, provided you keep intact the copyright notice. The City of Kitchener assumes no responsibility for any errors, and is not liable for any damages of any kind resulting from the use of, or reliance on, the information contained in this document. The City of Kitchener does not make any representations or warranty, express or implied, concerning the accuracy, quality, likely results or reliability of the use of the information contained in this document. © 2026 The Corporation of the City of Kitchener. Some portions of this publication are produced using information under licensed use from Teranet ©1998 Protected by Copyright - May not be reproduced without Permission THIS IS NOT A PLAN OF SURVEY - PROJECTION: UTM NAD 83 zone 17

JOINS SHEET 348-B-2

JOINS SHEET 348-B-4

JOINS SHEET 349-A-4

JOINS SHEET 348-C-2

231
2138
2118
2165
2098
2145
2090
2101
2085
2053
1572-1580
1540-1560
1520
1510
250
560
HESH CRES
SHIRLEY DR
BINGEMANS CENTRE DR
4202
3857
101456
101455
3858
90011
90012
90013
90014
4455
101115
3611
101114
3610
101111
3607

# Kitchener Utilities
# Water Sixteenth Grid
# Atlas Map Sheet 348-B-3

Valve #
Air Release
Blowoff
Pressure Reducing Valve
Chamber
Well

WTP Treatment Plant
Bacteriological Sampling Location
Plastic Main
Sanitary Force Main
Water Service Pipe
Parcel with Unusual Private Water Service Connection

**Main Ownership**
Kitchener
Region
Dual

**Hydrant Flushing**
Hydrant #
Both Fall And Regular
New Development
Regular
All Other

**Main Diameter**
25mm (1")
38mm (1.5")
50mm (2")
75mm (3")
100mm (4")
150mm (6")
200mm (8")
250mm (10")
300mm (12")
350mm (14")
400mm (16")
450mm(18")
600mm (24")
750mm (30")
900mm (36")
1200mm (48")

N
W E
S
0 10 20 30 40 m

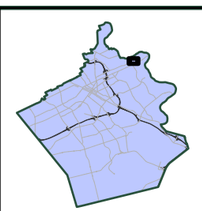

| | | |
|---|---|---|
| | 348-B-2 | 349-A-1 |
| 348-B-4 | 348-B-3 | 349-A-4 |
| 348-C-1 | 348-C-2 | 349-D-1 |

Kitchener Utilities

KITCHENER
Corporate Services
Technology Innovation and Services
Geospatial Data and Analytics
Map created: September 26, 2026

DISCLAIMER: This document is subject to copyright and may only be used for your personal, non-commercial use, provided you keep intact the copyright notice. The City of Kitchener assumes no responsibility for any errors, and is not liable for any damages of any kind resulting from the use of, or reliance on, the information contained in this document. The City of Kitchener does not make any representations or warranty, express or implied, concerning the accuracy, quality, likely results or reliability of the use of the information contained in this document. © 2026 The Corporation of the City of Kitchener. Some portions of this publication are produced using information under licensed use from Teranet ©1998 Protected by Copyright - May not be reproduced without Permission THIS IS NOT A PLAN OF SURVEY - PROJECTION: UTM NAD 83 zone 17

JOINS SHEET 348-B-1

JOINS SHEET 348-A-3

JOINS SHEET 348-B-3

425

BINGEMANS CENTRE DR

101110

3607

560

JOINS SHEET 348-C-1

# Kitchener Utilities
# Water Sixteenth Grid
# Atlas Map Sheet 348-B-4

Valve #

- Air Release
- Blowoff
- Pressure Reducing
- Valve
- Chamber
- Well

- WTP Treatment Plant
- Bacteriological Sampling Location
- Plastic Main
- Sanitary Force Main
- Water Service Pipe
- Parcel with Unusual Private Water Service Connection

Hydrant #

**Main Ownership**
- Kitchener
- Region
- Dual

**Hydrant Flushing**
- Both Fall And Regular
- New Development
- Regular
- All Other

**Main Diameter**
- 25mm (1")
- 38mm (1.5")
- 50mm (2")
- 75mm (3")
- 100mm (4")
- 150mm (6")
- 200mm (8")
- 250mm (10")
- 300mm (12")
- 350mm (14")
- 400mm (16")
- 450mm(18")
- 600mm (24")
- 750mm (30")
- 900mm (36")
- 1200mm (48")

N
W E
S

0 10 20 30 40 m



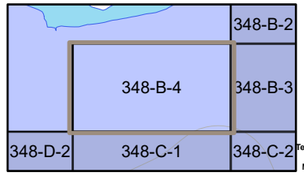


Kitchener Utilities

KITCHENER
Corporate Services
Technology Innovation and Services
Geospatial Data and Analytics
Map created: September 26, 2026

DISCLAIMER: This document is subject to copyright and may only be used for your personal, non-commercial use, provided you keep intact the copyright notice. The City of Kitchener assumes no responsibility for any errors, and is not liable for any damages of any kind resulting from the use of, or reliance on, the information contained in this document. The City of Kitchener does not make any representations or warranty, express or implied, concerning the accuracy, quality, likely results or reliability of the use of the information contained in this document. © 2026 The Corporation of the City of Kitchener. Some portions of this publication are produced using information under licensed use from Teranet ©1998 Protected by Copyright - May not be reproduced without Permission THIS IS NOT A PLAN OF SURVEY - PROJECTION: UTM NAD 83 zone 17

JOINS SHEET 348-B-4

JOINS SHEET 348-D-2

JOINS SHEET 348-C-2

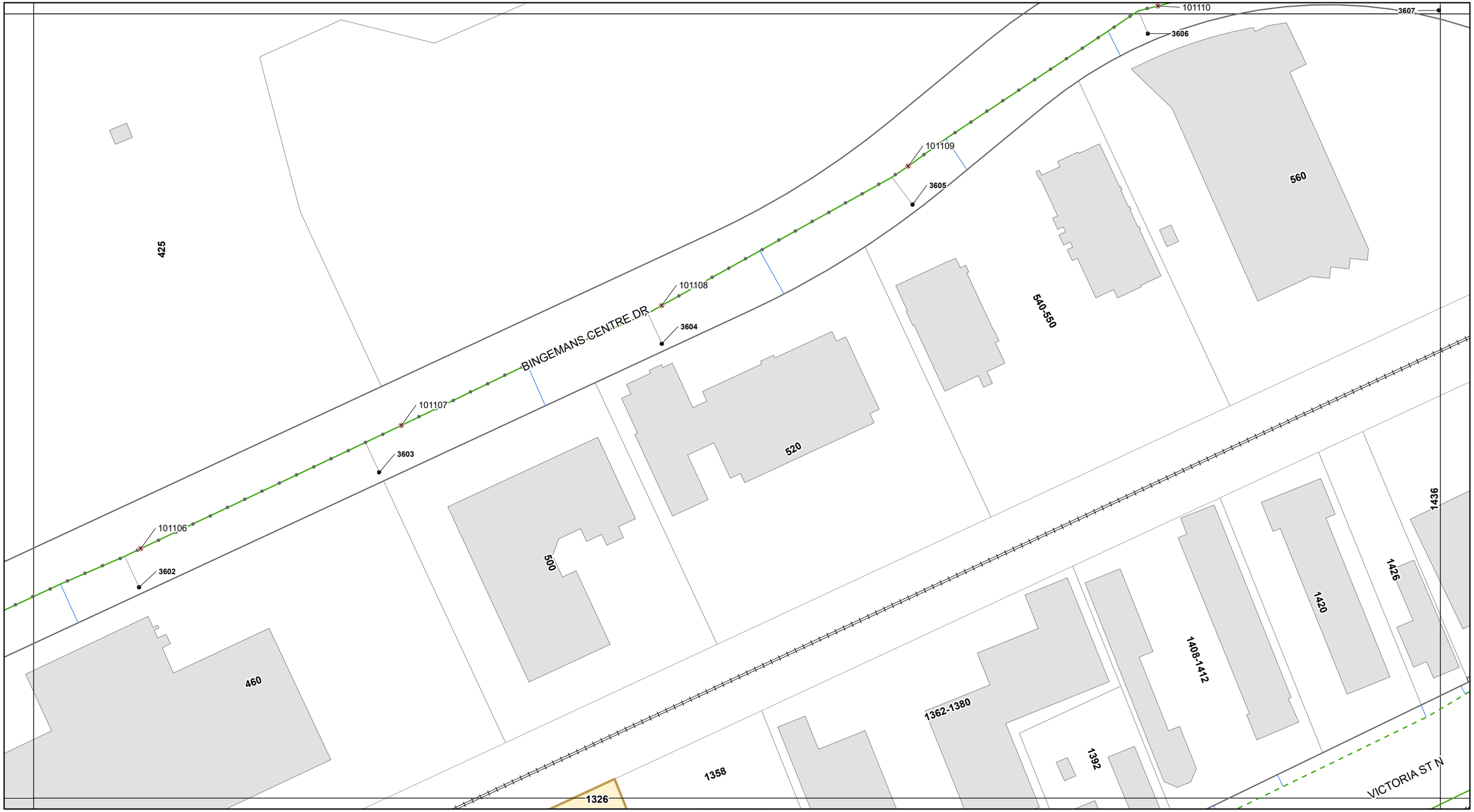


JOINS SHEET 348-C-4

# Kitchener Utilities Water Sixteenth Grid Atlas Map Sheet 348-C-1

Valve #
- Air Release
- Blowoff
- Pressure Reducing
- Valve
- Chamber
- Well

- WTP Treatment Plant
- Bacteriological Sampling Location
- Plastic Main
- Sanitary Force Main
- Water Service Pipe
- Parcel with Unusual Private Water Service Connection

**Main Ownership**
- Kitchener
- Region
- Dual

**Hydrant Flushing**

Hydrant #
- Both Fall And Regular
- New Development
- Regular
- All Other

**Main Diameter**
- 25mm (1")
- 38mm (1.5")
- 50mm (2")
- 75mm (3")
- 100mm (4")
- 150mm (6")
- 200mm (8")
- 250mm (10")
- 300mm (12")
- 350mm (14")
- 400mm (16")
- 450mm(18")
- 600mm (24")
- 750mm (30")
- 900mm (36")
- 1200mm (48")

N W E S

0 10 20 30 40 m

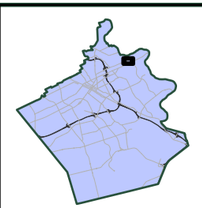

| | | |
|---|---|---|
| | 348-B-4 | 348-B-3 |
| 348-D-2 | 348-C-1 | 348-C-2 |
| 348-D-3 | 348-C-4 | 348-C-3 |

Kitchener Utilities

KITCHENER
Corporate Services
Technology Innovation and Services
Geospatial Data and Analytics
Map created: September 26, 2026

DISCLAIMER: This document is subject to copyright and may only be used for your personal, non-commercial use, provided you keep intact the copyright notice. The City of Kitchener assumes no responsibility for any errors, and is not liable for any damages of any kind resulting from the use of, or reliance on, the information contained in this document. The City of Kitchener does not make any representations or warranty, express or implied, concerning the accuracy, quality, likely results or reliability of the use of the information contained in this document. © 2026 The Corporation of the City of Kitchener. Some portions of this publication are produced using information under licensed use from Teranet ©1998 Protected by Copyright - May not be reproduced without Permission THIS IS NOT A PLAN OF SURVEY - PROJECTION: UTM NAD 83 zone 17

JOINS SHEET 348-B-3

JOINS SHEET 348-C-1

JOINS SHEET 349-D-1

JOINS SHEET 348-C-3

3607
101111
3608
101112
BINGEMANS CENTRE DR
3609
2053
560
1540-1560
1533
1520
1510
1502
1486
1561
3687
13146
13145
100406
VICTORIA ST N
101113
3685
11867
7554
13144
1450
1436
1426
1420
1445
1431
LACKNER BLVD
1475
1485
1495
1501
1525
1545
3
5
15

# Kitchener Utilities
# Water Sixteenth Grid
# Atlas Map Sheet 348-C-2

Valve #

- Air Release
- Blowoff
- Pressure Reducing
- Valve
- Chamber
- Well
- WTP Treatment Plant
- Bacteriological Sampling Location
- Plastic Main
- Sanitary Force Main
- Water Service Pipe
- Parcel with Unusual Private Water Service Connection

**Main Ownership**
- Kitchener
- Region
- Dual

**Hydrant Flushing** (Hydrant #)
- Both Fall And Regular
- New Development
- Regular
- All Other

**Main Diameter**
- 25mm (1")
- 38mm (1.5")
- 50mm (2")
- 75mm (3")
- 100mm (4")
- 150mm (6")
- 200mm (8")
- 250mm (10")
- 300mm (12")
- 350mm (14")
- 400mm (16")
- 450mm(18")
- 600mm (24")
- 750mm (30")
- 900mm (36")
- 1200mm (48")

N W E S

0 10 20 30 40 m

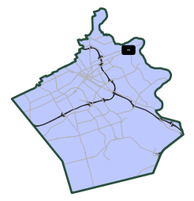

| | | |
|---|---|---|
| 348-B-4 | 348-B-3 | 349-A-4 |
| 348-C-1 | 348-C-2 | 349-D-1 |
| 348-C-4 | 348-C-3 | 349-D-4 |

Kitchener Utilities

KITCHENER
Corporate Services
Technology Innovation and Services
Geospatial Data and Analytics
**Map created: September 26, 2026**

DISCLAIMER: This document is subject to copyright and may only be used for your personal, non-commercial use, provided you keep intact the copyright notice. The City of Kitchener assumes no responsibility for any errors, and is not liable for any damages of any kind resulting from the use of, or reliance on, the information contained in this document. The City of Kitchener does not make any representations or warranty, express or implied, concerning the accuracy, quality, likely results or reliability of the use of the information contained in this document. © 2026 The Corporation of the City of Kitchener. Some portions of this publication are produced using information under licensed use from Teranet ©1998 Protected by Copyright - May not be reproduced without Permission THIS IS NOT A PLAN OF SURVEY - PROJECTION: UTM NAD 83 zone 17

JOINS SHEET 348-C-2

JOINS SHEET 348-C-4

JOINS SHEET 349-D-4

JOINS SHEET 370-B-2

ROTHSAY AVE
SMETANA DR
SUNRISE PL
SUNRISE DR
OTTERBEIN RD
LACKNER BLVD

99093
2479
3707
2252
10160
2142
3348
3355
106655
12764
106654
12763
12765
106653
2125

# Kitchener Utilities
# Water Sixteenth Grid
# Atlas Map Sheet 348-C-3

Valve #
- Air Release
- Blowoff
- Pressure Reducing
- Valve
- Chamber
- Well

- Treatment Plant
- Bacteriological Sampling Location
- Plastic Main
- Sanitary Force Main
- Water Service Pipe
- Parcel with Unusual Private Water Service Connection

**Main Ownership**
- Kitchener
- Region
- Dual

**Hydrant Flushing**
Hydrant #
- Both Fall And Regular
- New Development
- Regular
- All Other

**Main Diameter**
- 25mm (1")
- 38mm (1.5")
- 50mm (2")
- 75mm (3")
- 100mm (4")
- 150mm (6")
- 200mm (8")
- 250mm (10")
- 300mm (12")
- 350mm (14")
- 400mm (16")
- 450mm(18")
- 600mm (24")
- 750mm (30")
- 900mm (36")
- 1200mm (48")

N W E S

0 10 20 30 40 m

| | | |
|---|---|---|
| 348-C-1 | 348-C-2 | 349-D-1 |
| 348-C-4 | 348-C-3 | 349-D-4 |
| 370-B-1 | 370-B-2 | 371-A-1 |

Kitchener Utilities

KITCHENER
Corporate Services
Technology Innovation and Services
Geospatial Data and Analytics
Map created: September 26, 2026

DISCLAIMER: This document is subject to copyright and may only be used for your personal, non-commercial use, provided you keep intact the copyright notice. The City of Kitchener assumes no responsibility for any errors, and is not liable for any damages of any kind resulting from the use of, or reliance on, the information contained in this document. The City of Kitchener does not make any representations or warranty, express or implied, concerning the accuracy, quality, likely results or reliability of the use of the information contained in this document. © 2026 The Corporation of the City of Kitchener. Some portions of this publication are produced using information under licensed use from Teranet ©1998 Protected by Copyright - May not be reproduced without Permission THIS IS NOT A PLAN OF SURVEY - PROJECTION: UTM NAD 83 zone 17

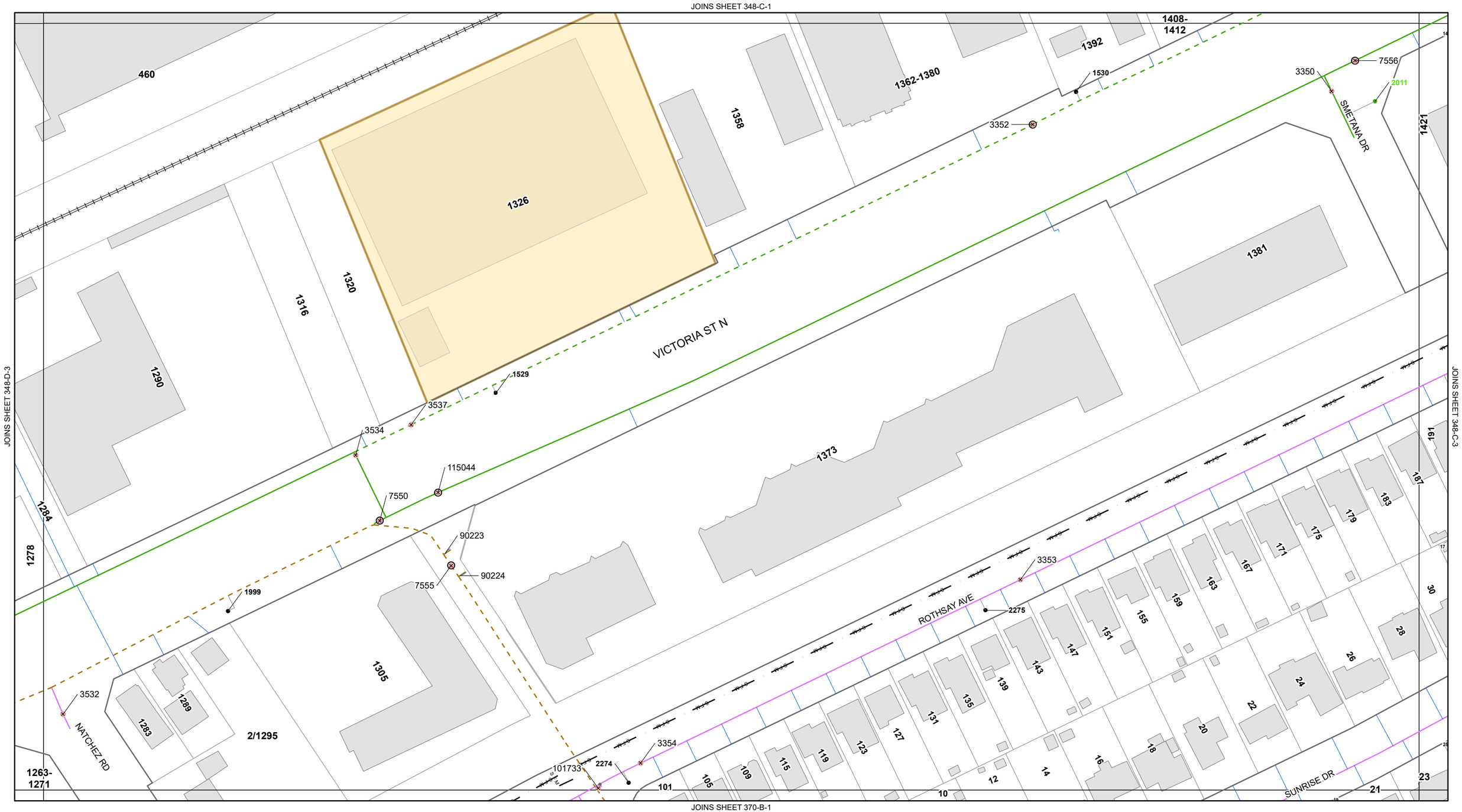


# Kitchener Utilities Water Sixteenth Grid Atlas Map Sheet 348-C-4

Valve #
- Air Release
- Blowoff
- Pressure Reducing
- Valve
- Chamber
- Well

WTP Treatment Plant
- Bacteriological Sampling Location
- Plastic Main
- Sanitary Force Main
- Water Service Pipe
- Parcel with Unusual Private Water Service Connection

**Main Ownership**
- Kitchener
- Region
- Dual

**Hydrant Flushing**
- Hydrant #
- Both Fall And Regular
- New Development
- Regular
- All Other

**Main Diameter**
- 25mm (1")
- 38mm (1.5")
- 50mm (2")
- 75mm (3")
- 100mm (4")
- 150mm (6")
- 200mm (8")
- 250mm (10")
- 300mm (12")
- 350mm (14")
- 400mm (16")
- 450mm(18")
- 600mm (24")
- 750mm (30")
- 900mm (36")
- 1200mm (48")

N W E S

0 10 20 30 40 m

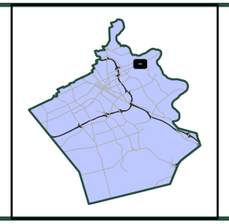

| | | |
|---|---|---|
| 348-D-2 | 348-C-1 | 348-C-2 |
| 348-D-3 | 348-C-4 | 348-C-3 |
| 370-A-2 | 370-B-1 | 370-B-2 |

Kitchener Utilities

KITCHENER
Corporate Services
Technology Innovation and Services
Geospatial Data and Analytics
Map created: September 26, 2026

DISCLAIMER: This document is subject to copyright and may only be used for your personal, non-commercial use, provided you keep intact the copyright notice. The City of Kitchener assumes no responsibility for any errors, and is not liable for any damages of any kind resulting from the use of, or reliance on, the information contained in this document. The City of Kitchener does not make any representations or warranty, express or implied, concerning the accuracy, quality, likely results or reliability of the use of the information contained in this document. © 2026 The Corporation of the City of Kitchener. Some portions of this publication are produced using information under licensed use from Teranet ©1998 Protected by Copyright - May not be reproduced without Permission THIS IS NOT A PLAN OF SURVEY - PROJECTION: UTM NAD 83 zone 17

JOINS SHEET 348-A-3

JOINS SHEET 348-D-1

JOINS SHEET 348-C-1




JOINS SHEET 348-D-3

# Kitchener Utilities
# Water Sixteenth Grid
# Atlas Map Sheet 348-D-2

Valve #
- Air Release
- Blowoff
- Pressure Reducing
- Valve
- Chamber
- Well

- Treatment Plant
- Bacteriological Sampling Location
- Plastic Main
- Sanitary Force Main
- Water Service Pipe
- Parcel with Unusual Private Water Service Connection

**Main Ownership**
- Kitchener
- Region
- Dual

**Hydrant Flushing**

Hydrant #
- Both Fall And Regular
- New Development
- Regular
- All Other

**Main Diameter**
- 25mm (1")
- 38mm (1.5")
- 50mm (2")
- 75mm (3")
- 100mm (4")
- 150mm (6")
- 200mm (8")
- 250mm (10")
- 300mm (12")
- 350mm (14")
- 400mm (16")
- 450mm(18")
- 600mm (24")
- 750mm (30")
- 900mm (36")
- 1200mm (48")

N W E S

0 10 20 30 40 m



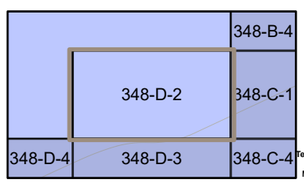


Kitchener Utilities

KITCHENER
Corporate Services
Technology Innovation and Services
Geospatial Data and Analytics
Map created: September 26, 2026

DISCLAIMER: This document is subject to copyright and may only be used for your personal, non-commercial use, provided you keep intact the copyright notice. The City of Kitchener assumes no responsibility for any errors, and is not liable for any damages of any kind resulting from the use of, or reliance on, the information contained in this document. The City of Kitchener does not make any representations or warranty, express or implied, concerning the accuracy, quality, likely results or reliability of the use of the information contained in this document. © 2026 The Corporation of the City of Kitchener. Some portions of this publication are produced using information under licensed use from Teranet ©1998 Protected by Copyright - May not be reproduced without Permission THIS IS NOT A PLAN OF SURVEY - PROJECTION: UTM NAD 83 zone 17

JOINS SHEET 348-D-2

JOINS SHEET 348-D-4

JOINS SHEET 348-C-4

JOINS SHEET 370-A-2

BINGEMANS CENTRE DR

SHIRLEY AVE

VICTORIA ST N

NATCHEZ RD

101103

3600

3599

7206

8905

3531

3532

1528

12145

355

460

400

350

360

300

274

200

1290

1284

1268

1264

1258

1278

1248

1244

1238

1232

1200

1182

1263-1271

# Kitchener Utilities
# Water Sixteenth Grid
# Atlas Map Sheet 348-D-3

Valve #

- Air Release
- Blowoff
- Pressure Reducing
- Valve
- Chamber
- Well

- WTP Treatment Plant
- Bacteriological Sampling Location
- Plastic Main
- Sanitary Force Main
- Water Service Pipe
- Parcel with Unusual Private Water Service Connection

Hydrant #

**Main Ownership**
- Kitchener
- Region
- Dual

**Hydrant Flushing**
- Both Fall And Regular
- New Development
- Regular
- All Other

**Main Diameter**
- 25mm (1")
- 38mm (1.5")
- 50mm (2")
- 75mm (3")
- 100mm (4")
- 150mm (6")
- 200mm (8")
- 250mm (10")
- 300mm (12")
- 350mm (14")
- 400mm (16")
- 450mm(18")
- 600mm (24")
- 750mm (30")
- 900mm (36")
- 1200mm (48")

N W E S

0 10 20 30 40 m



| | | |
|---|---|---|
| | 348-D-2 | 348-C-1 |
| 348-D-4 | 348-D-3 | 348-C-4 |
| 370-A-1 | 370-A-2 | 370-B-1 |

Kitchener Utilities

KITCHENER
Corporate Services
Technology Innovation and Services
Geospatial Data and Analytics
Map created: September 26, 2026

DISCLAIMER: This document is subject to copyright and may only be used for your personal, non-commercial use, provided you keep intact the copyright notice. The City of Kitchener assumes no responsibility for any errors, and is not liable for any damages of any kind resulting from the use of, or reliance on, the information contained in this document. The City of Kitchener does not make any representations or warranty, express or implied, concerning the accuracy, quality, likely results or reliability of the use of the information contained in this document. © 2026 The Corporation of the City of Kitchener. Some portions of this publication are produced using information under licensed use from Teranet ©1998 Protected by Copyright - May not be reproduced without Permission THIS IS NOT A PLAN OF SURVEY - PROJECTION: UTM NAD 83 zone 17

JOINS SHEET 348-D-1

JOINS SHEET 347-C-3

JOINS SHEET 348-D-3

RIVERBEND DR

SHIRLEY AVE

355

350

300

274

260

250

200

150

200

200

7205

8904

2060

7204

# Kitchener Utilities
# Water Sixteenth Grid
# Atlas Map Sheet 348-D-4

Valve #

- Air Release
- Blowoff
- Pressure Reducing Valve
- Chamber
- Well

- Treatment Plant
- Bacteriological Sampling Location
- Plastic Main
- Sanitary Force Main
- Water Service Pipe
- Parcel with Unusual Private Water Service Connection

**Main Ownership**
- Kitchener
- Region
- Dual

**Hydrant Flushing**
Hydrant #
- Both Fall And Regular
- New Development
- Regular
- All Other

**Main Diameter**
- 25mm (1")
- 38mm (1.5")
- 50mm (2")
- 75mm (3")
- 100mm (4")
- 150mm (6")
- 200mm (8")
- 250mm (10")
- 300mm (12")
- 350mm (14")
- 400mm (16")
- 450mm(18")
- 600mm (24")
- 750mm (30")
- 900mm (36")
- 1200mm (48")

N W E S

0 10 20 30 40 m



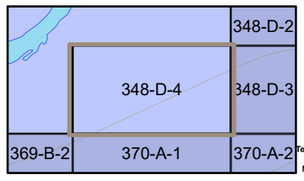


Kitchener Utilities

KITCHENER
Corporate Services
Technology Innovation and Services
Geospatial Data and Analytics
Map created: September 26, 2026

JOINS SHEET 370-A-1

DISCLAIMER: This document is subject to copyright and may only be used for your personal, non-commercial use, provided you keep intact the copyright notice. The City of Kitchener assumes no responsibility for any errors, and is not liable for any damages of any kind resulting from the use of, or reliance on, the information contained in this document. The City of Kitchener does not make any representations or warranty, express or implied, concerning the accuracy, quality, likely results or reliability of the use of the information contained in this document. © 2026 The Corporation of the City of Kitchener. Some portions of this publication are produced using information under licensed use from Teranet ©1998 Protected by Copyright - May not be reproduced without Permission. THIS IS NOT A PLAN OF SURVEY - PROJECTION: UTM NAD 83 zone 17

JOINS SHEET 326-D-4

JOINS SHEET 348-B-2

JOINS SHEET 349-A-2




JOINS SHEET 349-A-4

# Kitchener Utilities
# Water Sixteenth Grid
# Atlas Map Sheet 349-A-1

Valve #
- Air Release
- Blowoff
- Pressure Reducing
- Valve
- Chamber
- Well

- WTP Treatment Plant
- Bacteriological Sampling Location
- Plastic Main
- Sanitary Force Main
- Water Service Pipe
- Parcel with Unusual Private Water Service Connection

**Main Ownership**
- Kitchener
- Region
- Dual

**Hydrant Flushing**
Hydrant #
- Both Fall And Regular
- New Development
- Regular
- All Other

**Main Diameter**
- 25mm (1")
- 38mm (1.5")
- 50mm (2")
- 75mm (3")
- 100mm (4")
- 150mm (6")
- 200mm (8")
- 250mm (10")
- 300mm (12")
- 350mm (14")
- 400mm (16")
- 450mm(18")
- 600mm (24")
- 750mm (30")
- 900mm (36")
- 1200mm (48")

N W E S

0 10 20 30 40 m

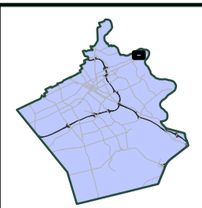

| | | |
|---|---|---|
| 348-B-2 | 349-A-1 | 326-D-4 |
| | | 326-D-3 |
| | | 349-A-2 |
| 348-B-3 | 349-A-4 | 349-A-3 |

Kitchener Utilities

KITCHENER
Corporate Services
Technology Innovation and Services
Geospatial Data and Analytics
Map created: September 26, 2026

DISCLAIMER: This document is subject to copyright and may only be used for your personal, non-commercial use, provided you keep intact the copyright notice. The City of Kitchener assumes no responsibility for any errors, and is not liable for any damages of any kind resulting from the use of, or reliance on, the information contained in this document. The City of Kitchener does not make any representations or warranty, express or implied, concerning the accuracy, quality, likely results or reliability of the use of the information contained in this document. © 2026 The Corporation of the City of Kitchener. Some portions of this publication are produced using information under licensed use from Teranet ©1998 Protected by Copyright - May not be reproduced without Permission THIS IS NOT A PLAN OF SURVEY - PROJECTION: UTM NAD 83 zone 17

JOINS SHEET 326-D-3

JOINS SHEET 349-A-1

JOINS SHEET 349-B-1

JOINS SHEET 349-A-3

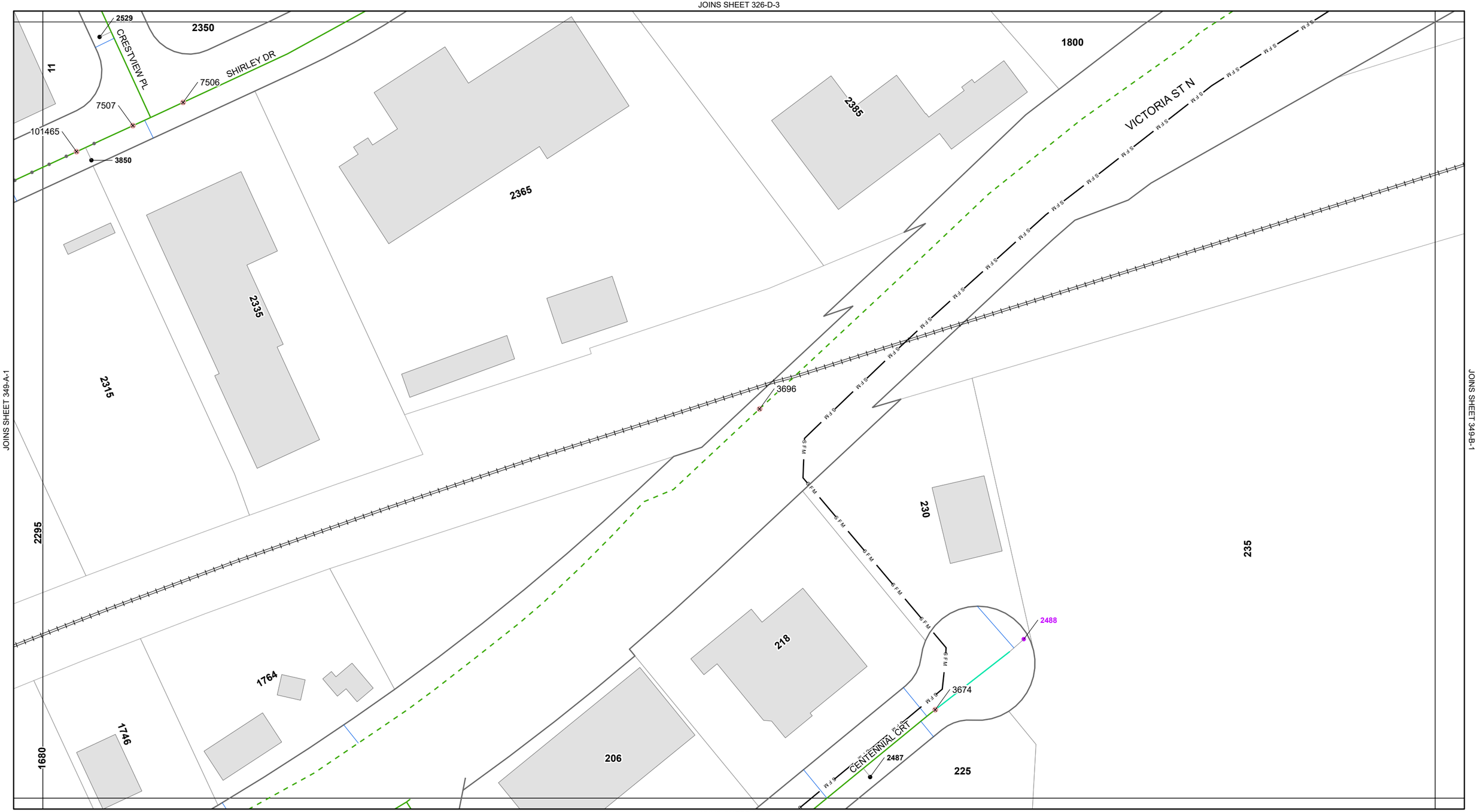


# Kitchener Utilities
# Water Sixteenth Grid
# Atlas Map Sheet 349-A-2

Valve #
- Air Release
- Blowoff
- Pressure Reducing Valve
- Chamber
- Well

- Treatment Plant
- Bacteriological Sampling Location
- Plastic Main
- Sanitary Force Main
- Water Service Pipe
- Parcel with Unusual Private Water Service Connection

Hydrant #

**Main Ownership**
- Kitchener
- Region
- Dual

**Hydrant Flushing**
- Both Fall And Regular
- New Development
- Regular
- All Other

**Main Diameter**
- 25mm (1")
- 38mm (1.5")
- 50mm (2")
- 75mm (3")
- 100mm (4")
- 150mm (6")
- 200mm (8")
- 250mm (10")
- 300mm (12")
- 350mm (14")
- 400mm (16")
- 450mm(18")
- 600mm (24")
- 750mm (30")
- 900mm (36")
- 1200mm (48")

N W E S

0 10 20 30 40 m

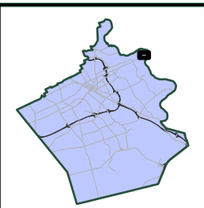

| | | |
|---|---|---|
| 326-D-4 | 326-D-3 | 326-C-4 |
| 349-A-1 | 349-A-2 | |
| 349-A-4 | 349-A-3 | |

Kitchener Utilities

KITCHENER
Corporate Services
Technology Innovation and Services
Geospatial Data and Analytics
Map created: September 26, 2026

DISCLAIMER: This document is subject to copyright and may only be used for your personal, non-commercial use, provided you keep intact the copyright notice. The City of Kitchener assumes no responsibility for any errors, and is not liable for any damages of any kind resulting from the use of, or reliance on, the information contained in this document. The City of Kitchener does not make any representations or warranty, express or implied, concerning the accuracy, quality, likely results or reliability of the use of the information contained in this document. © 2026 The Corporation of the City of Kitchener. Some portions of this publication are produced using information under licensed use from Teranet ©1998 Protected by Copyright - May not be reproduced without Permission THIS IS NOT A PLAN OF SURVEY - PROJECTION: UTM NAD 83 zone 17




# Kitchener Utilities
# Water Sixteenth Grid
# Atlas Map Sheet 349-A-3

Valve #
- Air Release
- Blowoff
- Pressure Reducing
- Valve
- Chamber
- Well

WTP Treatment Plant
- Bacteriological Sampling Location
- Plastic Main
- Sanitary Force Main
- Water Service Pipe
- Parcel with Unusual Private Water Service Connection

**Main Ownership**
- Kitchener
- Region
- Dual

**Hydrant Flushing**
- Hydrant #
- Both Fall And Regular
- New Development
- Regular
- All Other

**Main Diameter**
- 25mm (1")
- 38mm (1.5")
- 50mm (2")
- 75mm (3")
- 100mm (4")
- 150mm (6")
- 200mm (8")
- 250mm (10")
- 300mm (12")
- 350mm (14")
- 400mm (16")
- 450mm(18")
- 600mm (24")
- 750mm (30")
- 900mm (36")
- 1200mm (48")

N W E S

0 10 20 30 40 m

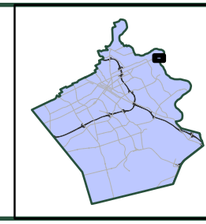

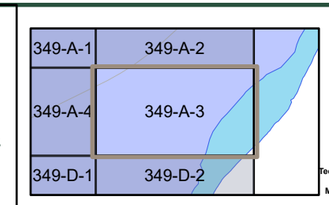


Kitchener Utilities

KITCHENER
Corporate Services
Technology Innovation and Services
Geospatial Data and Analytics
Map created: September 26, 2026

DISCLAIMER: This document is subject to copyright and may only be used for your personal, non-commercial use, provided you keep intact the copyright notice. The City of Kitchener assumes no responsibility for any errors, and is not liable for any damages of any kind resulting from the use of, or reliance on, the information contained in this document. The City of Kitchener does not make any representations or warranty, express or implied, concerning the accuracy, quality, likely results or reliability of the use of the information contained in this document. © 2026 The Corporation of the City of Kitchener. Some portions of this publication are produced using information under licensed use from Teranet ©1998 Protected by Copyright - May not be reproduced without Permission THIS IS NOT A PLAN OF SURVEY - PROJECTION: UTM NAD 83 zone 17

JOINS SHEET 349-A-1

JOINS SHEET 348-B-3

JOINS SHEET 349-A-3

SHIRLEY DR.

3856

2255

2165

2145

2101

1680

3695

7523

1535

1604-1642

3694

7559

VICTORIA ST N

2014

1705

1677

1659

1534

1594

1572-1580

1611-1621

75

35

15

13

3692

1540-1560

1595-1601

3691

1585

JOINS SHEET 349-D-1

# Kitchener Utilities
# Water Sixteenth Grid
# Atlas Map Sheet 349-A-4

Valve #

- Air Release
- Blowoff
- Pressure Reducing Valve
- Chamber
- Well

- WTP Treatment Plant
- Bacteriological Sampling Location
- Plastic Main
- Sanitary Force Main
- Water Service Pipe
- Parcel with Unusual Private Water Service Connection

**Main Ownership**
- Kitchener
- Region
- Dual

**Hydrant Flushing** (Hydrant #)
- Both Fall And Regular
- New Development
- Regular
- All Other

**Main Diameter**
- 25mm (1")
- 38mm (1.5")
- 50mm (2")
- 75mm (3")
- 100mm (4")
- 150mm (6")
- 200mm (8")
- 250mm (10")
- 300mm (12")
- 350mm (14")
- 400mm (16")
- 450mm(18")
- 600mm (24")
- 750mm (30")
- 900mm (36")
- 1200mm (48")

N W E S

0 10 20 30 40 m

| | | |
|---|---|---|
| 348-B-2 | 349-A-1 | 349-A-2 |
| 348-B-3 | 349-A-4 | 349-A-3 |
| 348-C-2 | 349-D-1 | 349-D-2 |

Kitchener Utilities

KITCHENER
Corporate Services
Technology Innovation and Services
Geospatial Data and Analytics
Map created: September 26, 2026

DISCLAIMER: This document is subject to copyright and may only be used for your personal, non-commercial use, provided you keep intact the copyright notice. The City of Kitchener assumes no responsibility for any errors, and is not liable for any damages of any kind resulting from the use of, or reliance on, the information contained in this document. The City of Kitchener does not make any representations or warranty, express or implied, concerning the accuracy, quality, likely results or reliability of the use of the information contained in this document. © 2026 The Corporation of the City of Kitchener. Some portions of this publication are produced using information under licensed use from Teranet ©1998 Protected by Copyright - May not be reproduced without Permission THIS IS NOT A PLAN OF SURVEY - PROJECTION: UTM NAD 83 zone 17

JOINS SHEET 349-A-4

JOINS SHEET 348-C-2

JOINS SHEET 349-D-2




JOINS SHEET 349-D-4

# Kitchener Utilities
# Water Sixteenth Grid
# Atlas Map Sheet 349-D-1

Valve #

- Air Release
- Blowoff
- Pressure Reducing Valve
- Chamber
- Well

- WTP Treatment Plant
- Bacteriological Sampling Location
- Plastic Main
- Sanitary Force Main
- Water Service Pipe
- Parcel with Unusual Private Water Service Connection

**Main Ownership**
- Kitchener
- Region
- Dual

**Hydrant Flushing** (Hydrant #)
- Both Fall And Regular
- New Development
- Regular
- All Other

**Main Diameter**
- 25mm (1")
- 38mm (1.5")
- 50mm (2")
- 75mm (3")
- 100mm (4")
- 150mm (6")
- 200mm (8")
- 250mm (10")
- 300mm (12")
- 350mm (14")
- 400mm (16")
- 450mm(18")
- 600mm (24")
- 750mm (30")
- 900mm (36")
- 1200mm (48")

N W E S

0 10 20 30 40 m

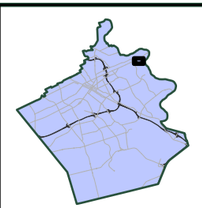

| | | |
|---|---|---|
| 348-B-3 | 349-A-4 | 349-A-3 |
| 348-C-2 | 349-D-1 | 349-D-2 |
| 348-C-3 | 349-D-4 | |

Kitchener Utilities

KITCHENER
Corporate Services
Technology Innovation and Services
Geospatial Data and Analytics
Map created: September 26, 2026

DISCLAIMER: This document is subject to copyright and may only be used for your personal, non-commercial use, provided you keep intact the copyright notice. The City of Kitchener assumes no responsibility for any errors, and is not liable for any damages of any kind resulting from the use of, or reliance on, the information contained in this document. The City of Kitchener does not make any representations or warranty, express or implied, concerning the accuracy, quality, likely results or reliability of the use of the information contained in this document. © 2026 The Corporation of the City of Kitchener. Some portions of this publication are produced using information under licensed use from Teranet ©1998 Protected by Copyright - May not be reproduced without Permission THIS IS NOT A PLAN OF SURVEY - PROJECTION: UTM NAD 83 zone 17

JOINS SHEET 349-A-3

JOINS SHEET 349-D-1

JOINS SHEET No neighboring sheet to the east




JOINS SHEET 349-D-3

# Kitchener Utilities Water Sixteenth Grid Atlas Map Sheet 349-D-2

Valve #

- Air Release
- Blowoff
- Pressure Reducing
- Valve
- Chamber
- Well

- WTP Treatment Plant
- Bacteriological Sampling Location
- Plastic Main
- Sanitary Force Main
- Water Service Pipe
- Parcel with Unusual Private Water Service Connection

**Main Ownership**
- Kitchener
- Region
- Dual

**Hydrant Flushing**

Hydrant #
- Both Fall And Regular
- New Development
- Regular
- All Other

**Main Diameter**
- 25mm (1")
- 38mm (1.5")
- 50mm (2")
- 75mm (3")
- 100mm (4")
- 150mm (6")
- 200mm (8")
- 250mm (10")
- 300mm (12")
- 350mm (14")
- 400mm (16")
- 450mm(18")
- 600mm (24")
- 750mm (30")
- 900mm (36")
- 1200mm (48")

N W E S

0 10 20 30 40 m

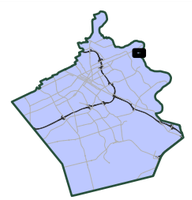

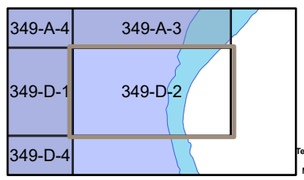


Kitchener Utilities

KITCHENER
Corporate Services
Technology Innovation and Services
Geospatial Data and Analytics
Map created: September 26, 2026

DISCLAIMER: This document is subject to copyright and may only be used for your personal, non-commercial use, provided you keep intact the copyright notice. The City of Kitchener assumes no responsibility for any errors, and is not liable for any damages of any kind resulting from the use of, or reliance on, the information contained in this document. The City of Kitchener does not make any representations or warranty, express or implied, concerning the accuracy, quality, likely results or reliability of the use of the information contained in this document. © 2026 The Corporation of the City of Kitchener. Some portions of this publication are produced using information under licensed use from Teranet ©1998 Protected by Copyright - May not be reproduced without Permission THIS IS NOT A PLAN OF SURVEY - PROJECTION: UTM NAD 83 zone 17

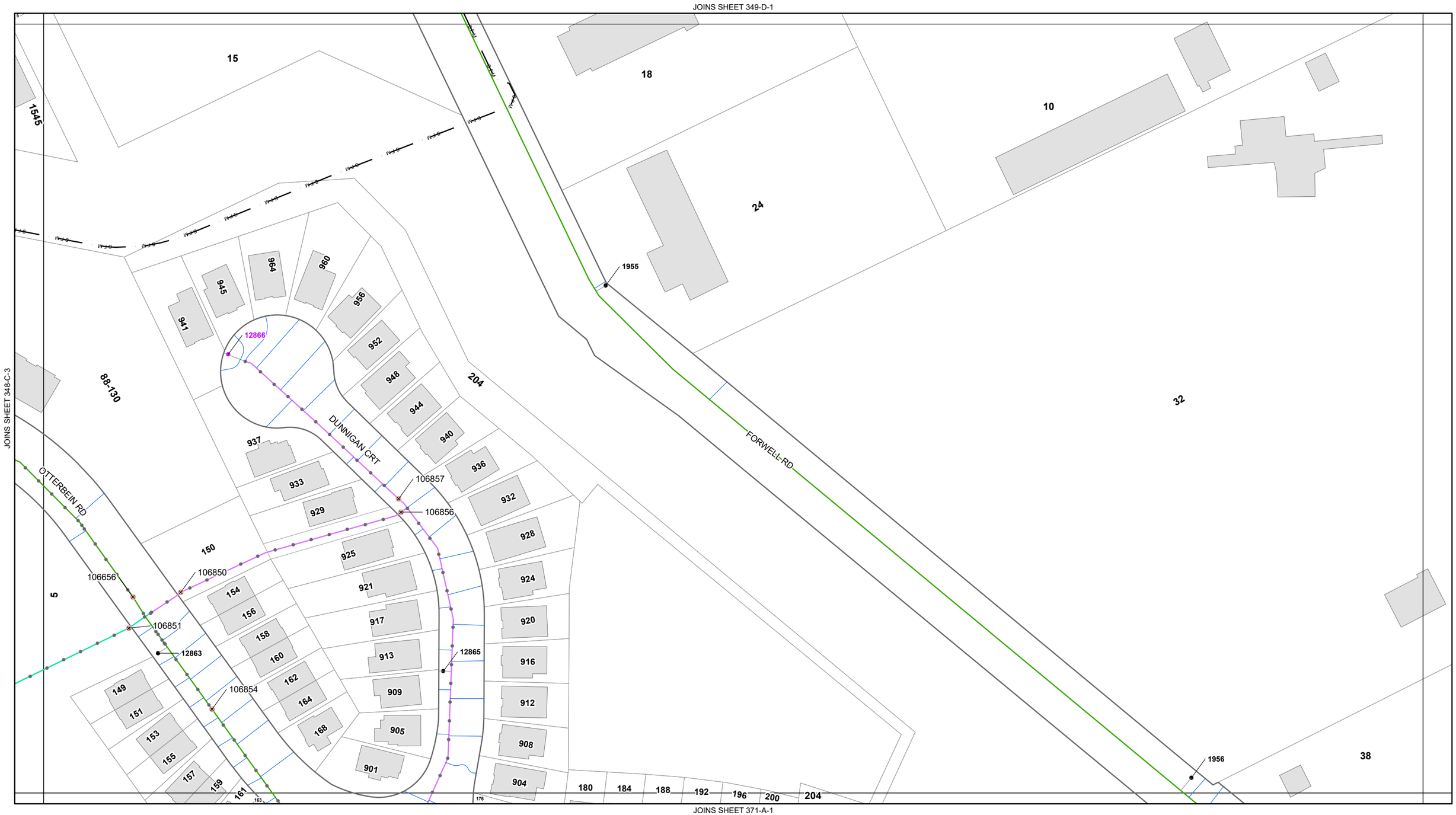


# Kitchener Utilities Water Sixteenth Grid Atlas Map Sheet 349-D-4

Valve #
- Air Release
- Blowoff
- Pressure Reducing
- Valve
- Chamber
- Well

WTP Treatment Plant
- Bacteriological Sampling Location
- Plastic Main
- Sanitary Force Main
- Water Service Pipe
- Parcel with Unusual Private Water Service Connection

**Main Ownership**
- Kitchener
- Region
- Dual

**Hydrant Flushing**
- Hydrant # Both Fall And Regular
- New Development
- Regular
- All Other

**Main Diameter**
- 25mm (1")
- 38mm (1.5")
- 50mm (2")
- 75mm (3")
- 100mm (4")
- 150mm (6")
- 200mm (8")
- 250mm (10")
- 300mm (12")
- 350mm (14")
- 400mm (16")
- 450mm(18")
- 600mm (24")
- 750mm (30")
- 900mm (36")
- 1200mm (48")

N W E S

0 10 20 30 40 m

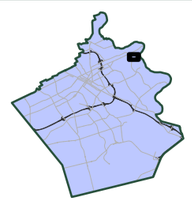

| | | |
|---|---|---|
| 348-C-2 | 349-D-1 | 349-D-2 |
| 348-C-3 | 349-D-4 | |
| 370-B-2 | 371-A-1 | 371-A-2 |

Kitchener Utilities

KITCHENER
Corporate Services
Technology Innovation and Services
Geospatial Data and Analytics
Map created: September 26, 2026

DISCLAIMER: This document is subject to copyright and may only be used for your personal, non-commercial use, provided you keep intact the copyright notice. The City of Kitchener assumes no responsibility for any errors, and is not liable for any damages of any kind resulting from the use of, or reliance on, the information contained in this document. The City of Kitchener does not make any representations or warranty, express or implied, concerning the accuracy, quality, likely results or reliability of the use of the information contained in this document. © 2026 The Corporation of the City of Kitchener. Some portions of this publication are produced using information under licensed use from Teranet ©1998 Protected by Copyright - May not be reproduced without Permission THIS IS NOT A PLAN OF SURVEY - PROJECTION: UTM NAD 83 zone 17

JOINS SHEET No neighboring sheet to the north

JOINS SHEET No neighboring sheet to the west

JOINS SHEET 368-D-4

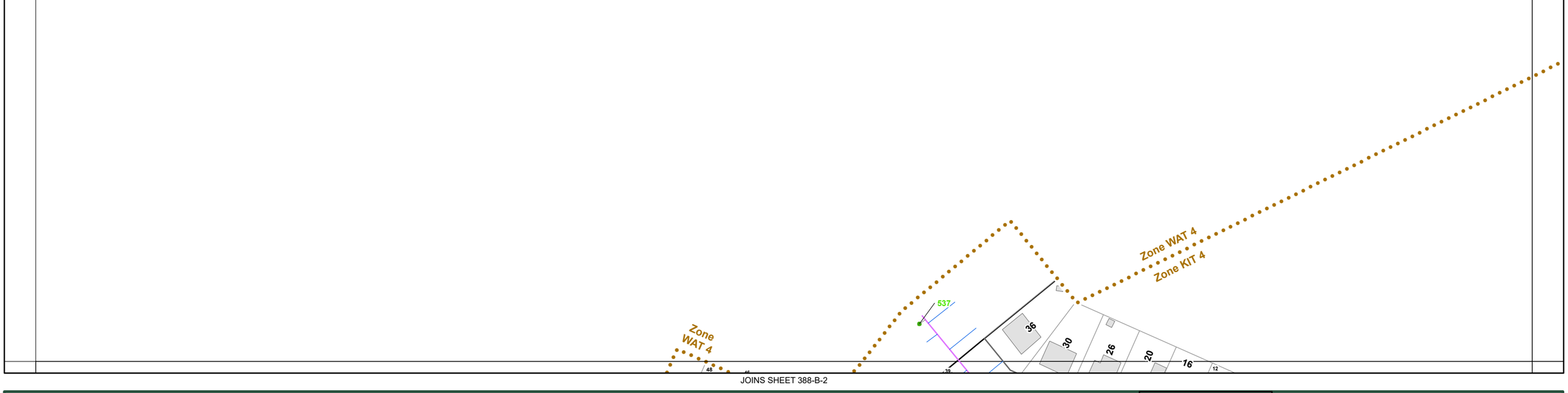


JOINS SHEET 388-B-2

# Kitchener Utilities
# Water Sixteenth Grid
# Atlas Map Sheet 367-C-3

Valve #
- Air Release
- Blowoff
- Pressure Reducing
- Valve
- Chamber
- Well

- WTP Treatment Plant
- Bacteriological Sampling Location
- Plastic Main
- Sanitary Force Main
- Water Service Pipe
- Parcel with Unusual Private Water Service Connection

**Main Ownership**
- Kitchener
- Region
- Dual

**Hydrant Flushing**
Hydrant #
- Both Fall And Regular
- New Development
- Regular
- All Other

**Main Diameter**
- 25mm (1")
- 38mm (1.5")
- 50mm (2")
- 75mm (3")
- 100mm (4")
- 150mm (6")
- 200mm (8")
- 250mm (10")
- 300mm (12")
- 350mm (14")
- 400mm (16")
- 450mm(18")
- 600mm (24")
- 750mm (30")
- 900mm (36")
- 1200mm (48")

N W E S

0 10 20 30 40 m

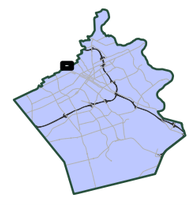

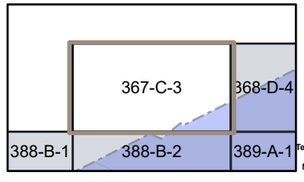


Kitchener Utilities

KITCHENER
Corporate Services
Technology Innovation and Services
Geospatial Data and Analytics
Map created: September 26, 2026

DISCLAIMER: This document is subject to copyright and may only be used for your personal, non-commercial use, provided you keep intact the copyright notice. The City of Kitchener assumes no responsibility for any errors, and is not liable for any damages of any kind resulting from the use of, or reliance on, the information contained in this document. The City of Kitchener does not make any representations or warranty, express or implied, concerning the accuracy, quality, likely results or reliability of the use of the information contained in this document. © 2026 The Corporation of the City of Kitchener. Some portions of this publication are produced using information under licensed use from Teranet ©1998 Protected by Copyright - May not be reproduced without Permission THIS IS NOT A PLAN OF SURVEY - PROJECTION: UTM NAD 83 zone 17

JOINS SHEET 368-A-2

JOINS SHEET No neighboring sheet to the west

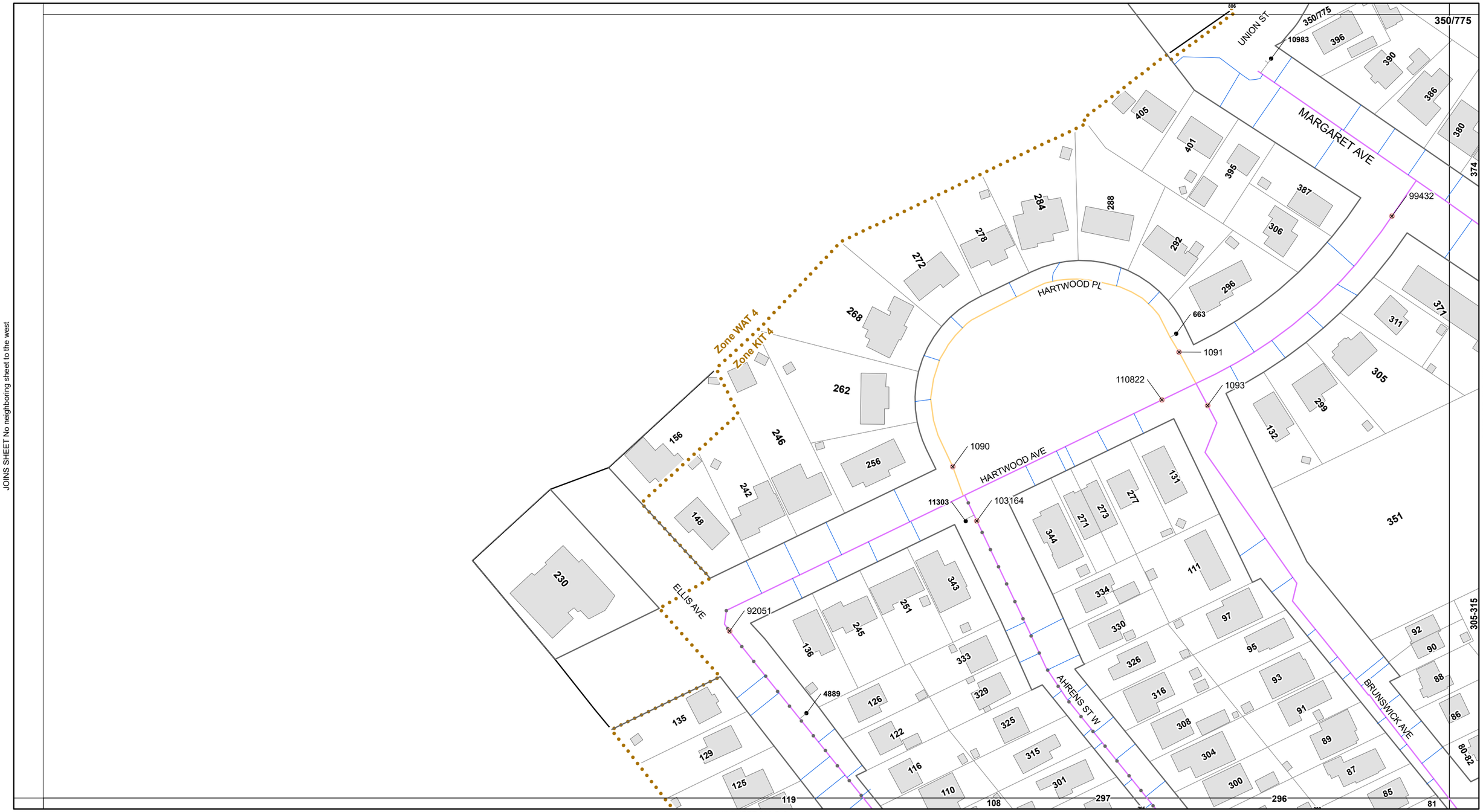


JOINS SHEET 368-B-4

JOINS SHEET 368-D-2

# Kitchener Utilities Water Sixteenth Grid Atlas Map Sheet 368-A-3

Valve #
- Air Release
- Blowoff
- Pressure Reducing
- Valve
- Chamber
- Well

WTP Treatment Plant
- Bacteriological Sampling Location
- Plastic Main
- Sanitary Force Main
- Water Service Pipe
- Parcel with Unusual Private Water Service Connection

**Main Ownership**
- Kitchener
- Region
- Dual

**Hydrant Flushing**
- Hydrant #
- Both Fall And Regular
- New Development
- Regular
- All Other

**Main Diameter**
- 25mm (1")
- 38mm (1.5")
- 50mm (2")
- 75mm (3")
- 100mm (4")
- 150mm (6")
- 200mm (8")
- 250mm (10")
- 300mm (12")
- 350mm (14")
- 400mm (16")
- 450mm(18")
- 600mm (24")
- 750mm (30")
- 900mm (36")
- 1200mm (48")

N W E S

0 10 20 30 40 m

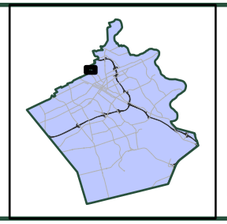

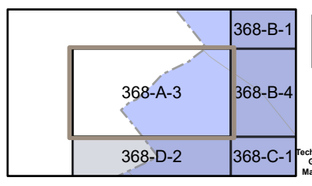


Kitchener Utilities

KITCHENER
Corporate Services
Technology Innovation and Services
Geospatial Data and Analytics
Map created: September 26, 2026

DISCLAIMER: This document is subject to copyright and may only be used for your personal, non-commercial use, provided you keep intact the copyright notice. The City of Kitchener assumes no responsibility for any errors, and is not liable for any damages of any kind resulting from the use of, or reliance on, the information contained in this document. The City of Kitchener does not make any representations or warranty, express or implied, concerning the accuracy, quality, likely results or reliability of the use of the information contained in this document. © 2026 The Corporation of the City of Kitchener. Some portions of this publication are produced using information under licensed use from Teranet ©1998 Protected by Copyright - May not be reproduced without Permission THIS IS NOT A PLAN OF SURVEY - PROJECTION: UTM NAD 83 zone 17

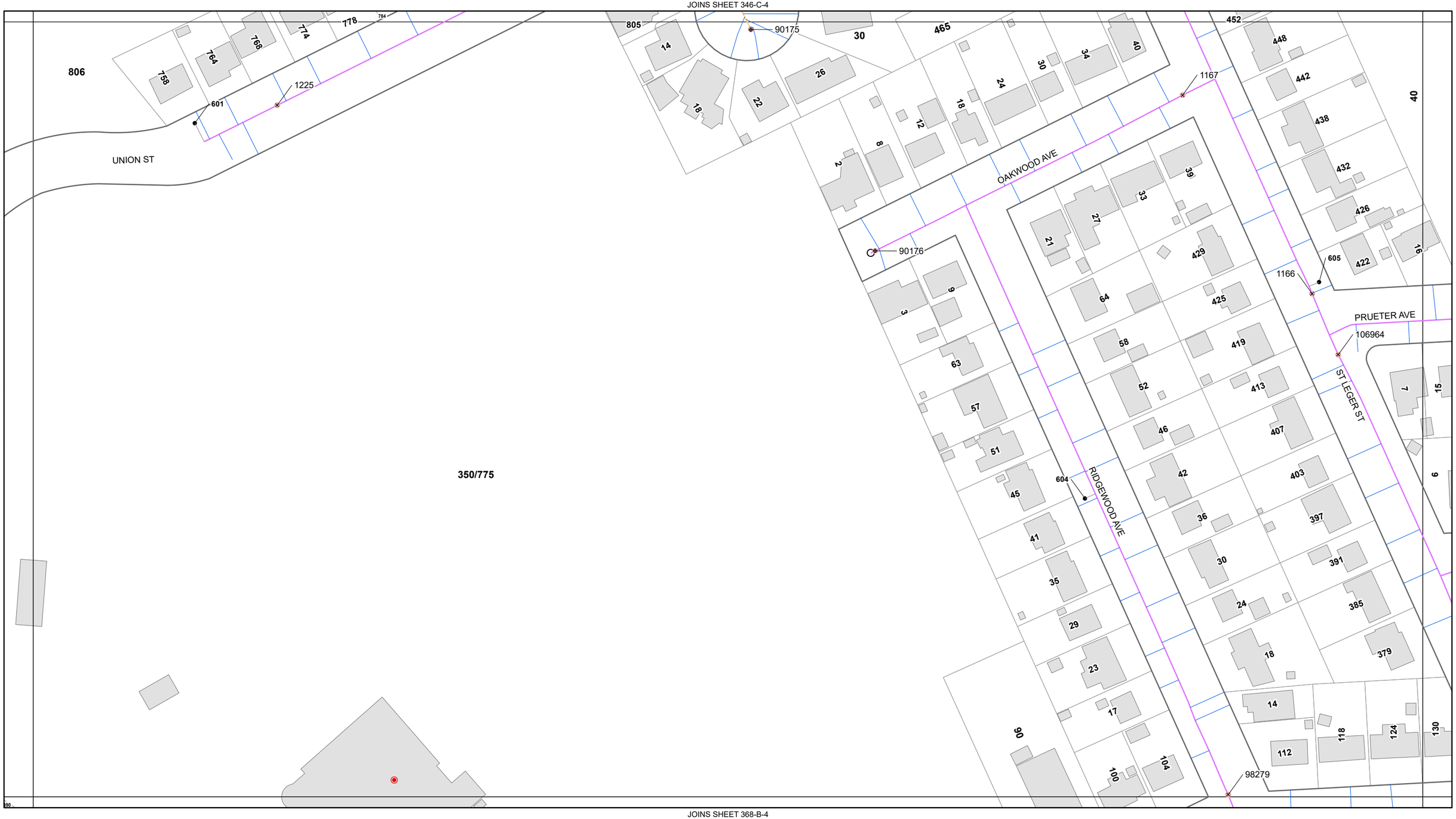


# Kitchener Utilities Water Sixteenth Grid Atlas Map Sheet 368-B-1

Valve #
- Air Release
- Blowoff
- Pressure Reducing
- Valve
- Chamber
- Well

WTP Treatment Plant
- Bacteriological Sampling Location
- Plastic Main
- Sanitary Force Main
- Water Service Pipe
- Parcel with Unusual Private Water Service Connection

**Main Ownership**
- Kitchener
- Region
- Dual

**Hydrant Flushing**
Hydrant #
- Both Fall And Regular
- New Development
- Regular
- All Other

**Main Diameter**
- 25mm (1")
- 38mm (1.5")
- 50mm (2")
- 75mm (3")
- 100mm (4")
- 150mm (6")
- 200mm (8")
- 250mm (10")
- 300mm (12")
- 350mm (14")
- 400mm (16")
- 450mm(18")
- 600mm (24")
- 750mm (30")
- 900mm (36")
- 1200mm (48")

N W E S

0 10 20 30 40 m

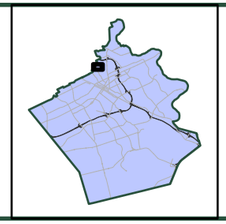

| | | |
|---|---|---|
| | 346-C-4 | 346-C-3 |
| | 368-B-1 | 368-B-2 |
| 368-A-3 | 368-B-4 | 368-B-3 |

Kitchener Utilities

KITCHENER
Corporate Services
Technology Innovation and Services
Geospatial Data and Analytics
Map created: September 26, 2026

DISCLAIMER: This document is subject to copyright and may only be used for your personal, non-commercial use, provided you keep intact the copyright notice. The City of Kitchener assumes no responsibility for any errors, and is not liable for any damages of any kind resulting from the use of, or reliance on, the information contained in this document. The City of Kitchener does not make any representations or warranty, express or implied, concerning the accuracy, quality, likely results or reliability of the use of the information contained in this document. © 2026 The Corporation of the City of Kitchener. Some portions of this publication are produced using information under licensed use from Teranet ©1998 Protected by Copyright - May not be reproduced without Permission THIS IS NOT A PLAN OF SURVEY - PROJECTION: UTM NAD 83 zone 17




# Kitchener Utilities Water Sixteenth Grid Atlas Map Sheet 368-B-2

Valve #
- Air Release
- Blowoff
- Pressure Reducing
- Valve
- Chamber
- Well

WTP Treatment Plant
- Bacteriological Sampling Location
- Plastic Main
- Sanitary Force Main
- Water Service Pipe
- Parcel with Unusual Private Water Service Connection

**Main Ownership**
- Kitchener
- Region
- Dual

**Hydrant Flushing**
- Hydrant #
- Both Fall And Regular
- New Development
- Regular
- All Other

**Main Diameter**
- 25mm (1")
- 38mm (1.5")
- 50mm (2")
- 75mm (3")
- 100mm (4")
- 150mm (6")
- 200mm (8")
- 250mm (10")
- 300mm (12")
- 350mm (14")
- 400mm (16")
- 450mm(18")
- 600mm (24")
- 750mm (30")
- 900mm (36")
- 1200mm (48")

N W E S

0 10 20 30 40 m

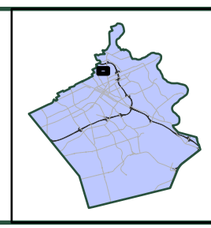

| | | |
|---|---|---|
| 346-C-4 | 346-C-3 | 347-D-4 |
| 368-B-1 | 368-B-2 | 369-A-1 |
| 368-B-4 | 368-B-3 | 369-A-4 |

Kitchener Utilities

KITCHENER
Corporate Services
Technology Innovation and Services
Geospatial Data and Analytics
Map created: September 26, 2026

DISCLAIMER: This document is subject to copyright and may only be used for your personal, non-commercial use, provided you keep intact the copyright notice. The City of Kitchener assumes no responsibility for any errors, and is not liable for any damages of any kind resulting from the use of, or reliance on, the information contained in this document. The City of Kitchener does not make any representations or warranty, express or implied, concerning the accuracy, quality, likely results or reliability of the use of the information contained in this document. © 2026 The Corporation of the City of Kitchener. Some portions of this publication are produced using information under licensed use from Teranet ©1998 Protected by Copyright - May not be reproduced without Permission THIS IS NOT A PLAN OF SURVEY - PROJECTION: UTM NAD 83 zone 17

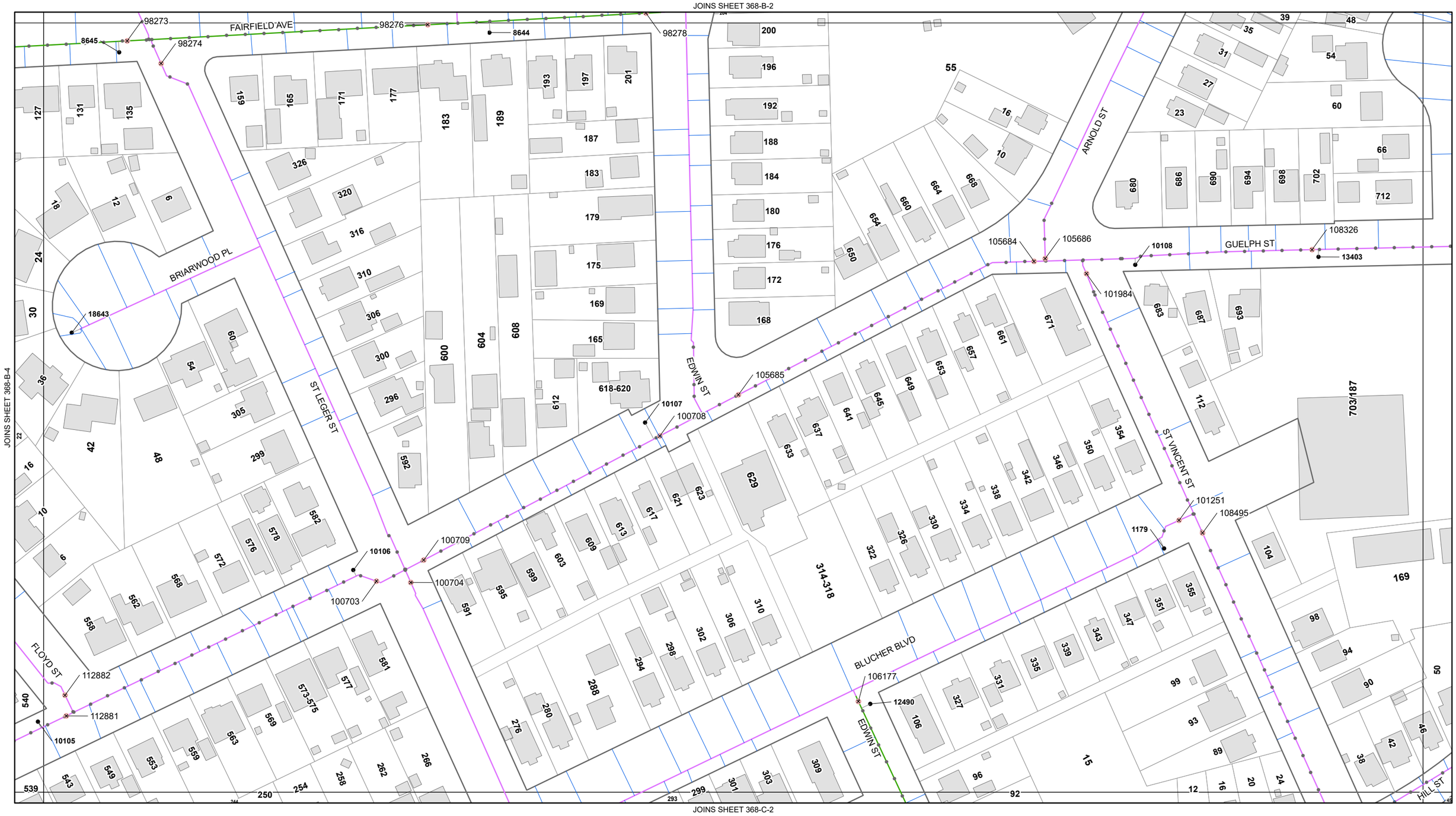


# Kitchener Utilities Water Sixteenth Grid Atlas Map Sheet 368-B-3

Valve #
- Air Release
- Blowoff
- Pressure Reducing
- Valve
- Chamber
- Well

WTP Treatment Plant
- Bacteriological Sampling Location
- Plastic Main
- Sanitary Force Main
- Water Service Pipe
- Parcel with Unusual Private Water Service Connection

**Main Ownership**
- Kitchener
- Region
- Dual

**Hydrant Flushing**
Hydrant #
- Both Fall And Regular
- New Development
- Regular
- All Other

**Main Diameter**
- 25mm (1")
- 38mm (1.5")
- 50mm (2")
- 75mm (3")
- 100mm (4")
- 150mm (6")
- 200mm (8")
- 250mm (10")
- 300mm (12")
- 350mm (14")
- 400mm (16")
- 450mm(18")
- 600mm (24")
- 750mm (30")
- 900mm (36")
- 1200mm (48")

N W E S

0 10 20 30 40 m

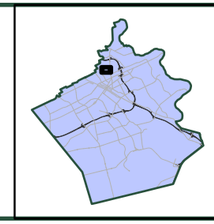

| | | |
|---|---|---|
| 368-B-1 | 368-B-2 | 369-A-1 |
| 368-B-4 | 368-B-3 | 369-A-4 |
| 368-C-1 | 368-C-2 | 369-D-1 |

Kitchener Utilities

Kitchener Corporate Services Technology Innovation and Services Geospatial Data and Analytics
Map created: September 26, 2026

DISCLAIMER: This document is subject to copyright and may only be used for your personal, non-commercial use, provided you keep intact the copyright notice. The City of Kitchener assumes no responsibility for any errors, and is not liable for any damages of any kind resulting from the use of, or reliance on, the information contained in this document. The City of Kitchener does not make any representations or warranty, express or implied, concerning the accuracy, quality, likely results or reliability of the use of the information contained in this document. © 2026 The Corporation of the City of Kitchener. Some portions of this publication are produced using information under licensed use from Teranet ©1998 Protected by Copyright - May not be reproduced without Permission THIS IS NOT A PLAN OF SURVEY - PROJECTION: UTM NAD 83 zone 17

JOINS SHEET 368-B-1

JOINS SHEET 368-A-3

JOINS SHEET 368-B-3

JOINS SHEET 368-C-1

350/775

305-315

MARGARET AVE

FAIRFIELD AVE

WOODWARD AVE

CRESTWOOD AVE

FLOYD ST

GUELPH ST

BRUNSWICK AVE

120196

1096

99435

99441

99438

98272

98279

98280

8643

2948

2725

100125

555

554

425

18643

112882

112881

10105

100706

# Kitchener Utilities
# Water Sixteenth Grid
# Atlas Map Sheet 368-B-4

Valve #

- Air Release
- Blowoff
- Pressure Reducing
- Valve
- Chamber
- Well

- WTP Treatment Plant
- Bacteriological Sampling Location
- Plastic Main
- Sanitary Force Main
- Water Service Pipe
- Parcel with Unusual Private Water Service Connection

**Main Ownership**
- Kitchener
- Region
- Dual

**Hydrant Flushing**

Hydrant #
- Both Fall And Regular
- New Development
- Regular
- All Other

**Main Diameter**
- 25mm (1")
- 38mm (1.5")
- 50mm (2")
- 75mm (3")
- 100mm (4")
- 150mm (6")
- 200mm (8")
- 250mm (10")
- 300mm (12")
- 350mm (14")
- 400mm (16")
- 450mm(18")
- 600mm (24")
- 750mm (30")
- 900mm (36")
- 1200mm (48")

N W E S

0 10 20 30 40 m



| | | |
|---|---|---|
| | 368-B-1 | 368-B-2 |
| 368-A-3 | 368-B-4 | 368-B-3 |
| 368-D-2 | 368-C-1 | 368-C-2 |

Kitchener Utilities

KITCHENER
Corporate Services
Technology Innovation and Services
Geospatial Data and Analytics
Map created: September 26, 2026

DISCLAIMER: This document is subject to copyright and may only be used for your personal, non-commercial use, provided you keep intact the copyright notice. The City of Kitchener assumes no responsibility for any errors, and is not liable for any damages of any kind resulting from the use of, or reliance on, the information contained in this document. The City of Kitchener does not make any representations or warranty, express or implied, concerning the accuracy, quality, likely results or reliability of the use of the information contained in this document. © 2026 The Corporation of the City of Kitchener. Some portions of this publication are produced using information under licensed use from Teranet ©1998 Protected by Copyright - May not be reproduced without Permission THIS IS NOT A PLAN OF SURVEY - PROJECTION: UTM NAD 83 zone 17

JOINS SHEET 368-B-4

JOINS SHEET 368-D-2

JOINS SHEET 368-C-2

JOINS SHEET 368-C-4

# Kitchener Utilities
# Water Sixteenth Grid
# Atlas Map Sheet 368-C-1

Valve #

- Air Release
- Blowoff
- Pressure Reducing Valve
- Chamber
- Well

- WTP Treatment Plant
- Bacteriological Sampling Location
- Plastic Main
- Sanitary Force Main
- Water Service Pipe
- Parcel with Unusual Private Water Service Connection

**Main Ownership**
- Kitchener
- Region
- Dual

**Hydrant Flushing** (Hydrant #)
- Both Fall And Regular
- New Development
- Regular
- All Other

**Main Diameter**
- 25mm (1")
- 38mm (1.5")
- 50mm (2")
- 75mm (3")
- 100mm (4")
- 150mm (6")
- 200mm (8")
- 250mm (10")
- 300mm (12")
- 350mm (14")
- 400mm (16")
- 450mm(18")
- 600mm (24")
- 750mm (30")
- 900mm (36")
- 1200mm (48")

N W E S

0 10 20 30 40 m

| | | |
|---|---|---|
| 368-A-3 | 368-B-4 | 368-B-3 |
| 368-D-2 | 368-C-1 | 368-C-2 |
| 368-D-3 | 368-C-4 | 368-C-3 |

Kitchener Utilities

KITCHENER
Corporate Services
Technology Innovation and Services
Geospatial Data and Analytics
**Map created: September 26, 2026**

DISCLAIMER: This document is subject to copyright and may only be used for your personal, non-commercial use, provided you keep intact the copyright notice. The City of Kitchener assumes no responsibility for any errors, and is not liable for any damages of any kind resulting from the use of, or reliance on, the information contained in this document. The City of Kitchener does not make any representations or warranty, express or implied, concerning the accuracy, quality, likely results or reliability of the use of the information contained in this document. © 2026 The Corporation of the City of Kitchener. Some portions of this publication are produced using information under licensed use from Teranet ©1998 Protected by Copyright - May not be reproduced without Permission THIS IS NOT A PLAN OF SURVEY - PROJECTION: UTM NAD 83 zone 17

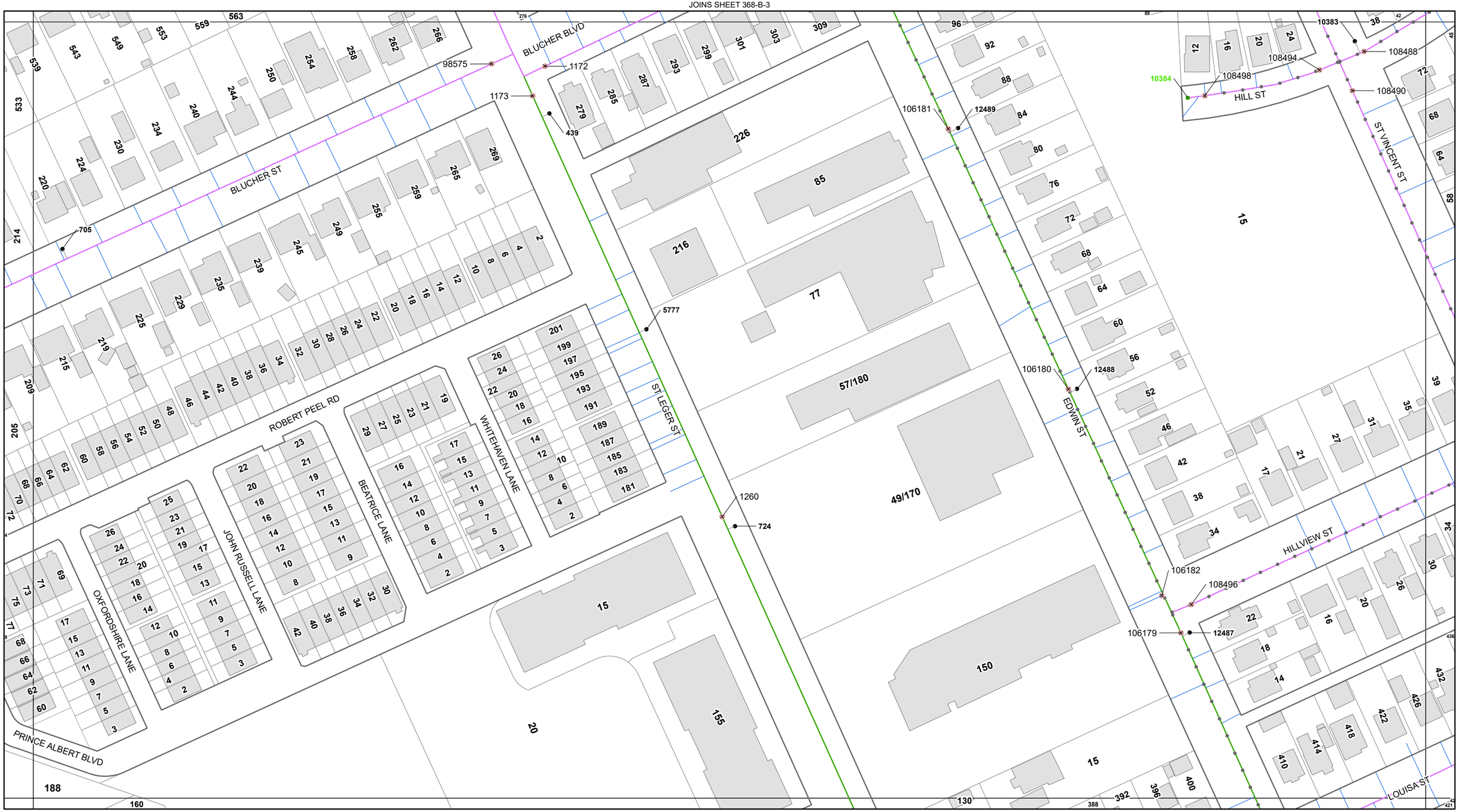


# Kitchener Utilities Water Sixteenth Grid Atlas Map Sheet 368-C-2

Valve #
- Air Release
- Blowoff
- Pressure Reducing
- Valve
- Chamber
- Well

WTP Treatment Plant
- Bacteriological Sampling Location
- Plastic Main
- Sanitary Force Main
- Water Service Pipe
- Parcel with Unusual Private Water Service Connection

**Main Ownership**
- Kitchener
- Region
- Dual

**Hydrant Flushing**
- Hydrant # Both Fall And Regular
- New Development
- Regular
- All Other

**Main Diameter**
- 25mm (1")
- 38mm (1.5")
- 50mm (2")
- 75mm (3")
- 100mm (4")
- 150mm (6")
- 200mm (8")
- 250mm (10")
- 300mm (12")
- 350mm (14")
- 400mm (16")
- 450mm(18")
- 600mm (24")
- 750mm (30")
- 900mm (36")
- 1200mm (48")

N W E S

0 10 20 30 40 m

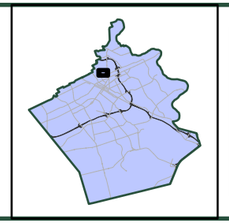

| | | |
|---|---|---|
| 368-B-4 | 368-B-3 | 369-A-4 |
| 368-C-1 | 368-C-2 | 369-D-1 |
| 368-C-4 | 368-C-3 | 369-D-4 |

Kitchener Utilities

KITCHENER
Corporate Services
Technology Innovation and Services
Geospatial Data and Analytics
Map created: September 26, 2026

DISCLAIMER: This document is subject to copyright and may only be used for your personal, non-commercial use, provided you keep intact the copyright notice. The City of Kitchener assumes no responsibility for any errors, and is not liable for any damages of any kind resulting from the use of, or reliance on, the information contained in this document. The City of Kitchener does not make any representations or warranty, express or implied, concerning the accuracy, quality, likely results or reliability of the use of the information contained in this document. © 2026 The Corporation of the City of Kitchener. Some portions of this publication are produced using information under licensed use from Teranet ©1998 Protected by Copyright - May not be reproduced without Permission THIS IS NOT A PLAN OF SURVEY - PROJECTION: UTM NAD 83 zone 17

JOINS SHEET 368-C-2

JOINS SHEET 368-C-4

JOINS SHEET 369-D-4

JOINS SHEET 389-B-2

# Kitchener Utilities Water Sixteenth Grid Atlas Map Sheet 368-C-3

Valve #
- Air Release
- Blowoff
- Pressure Reducing
- Valve
- Chamber
- Well

- WTP Treatment Plant
- Bacteriological Sampling Location
- Plastic Main
- Sanitary Force Main
- Water Service Pipe
- Parcel with Unusual Private Water Service Connection

**Main Ownership**
- Kitchener
- Region
- Dual

**Hydrant Flushing** (Hydrant #)
- Both Fall And Regular
- New Development
- Regular
- All Other

**Main Diameter**
- 25mm (1")
- 38mm (1.5")
- 50mm (2")
- 75mm (3")
- 100mm (4")
- 150mm (6")
- 200mm (8")
- 250mm (10")
- 300mm (12")
- 350mm (14")
- 400mm (16")
- 450mm(18")
- 600mm (24")
- 750mm (30")
- 900mm (36")
- 1200mm (48")

N W E S

0 10 20 30 40 m



| | | |
|---|---|---|
| 368-C-1 | 368-C-2 | 369-D-1 |
| 368-C-4 | 368-C-3 | 369-D-4 |
| 389-B-1 | 389-B-2 | 390-A-1 |

Kitchener Utilities

KITCHENER
Corporate Services
Technology Innovation and Services
Geospatial Data and Analytics
Map created: September 26, 2026

DISCLAIMER: This document is subject to copyright and may only be used for your personal, non-commercial use, provided you keep intact the copyright notice. The City of Kitchener assumes no responsibility for any errors, and is not liable for any damages of any kind resulting from the use of, or reliance on, the information contained in this document. The City of Kitchener does not make any representations or warranty, express or implied, concerning the accuracy, quality, likely results or reliability of the use of the information contained in this document. © 2026 The Corporation of the City of Kitchener. Some portions of this publication are produced using information under licensed use from Teranet ©1998 Protected by Copyright - May not be reproduced without Permission THIS IS NOT A PLAN OF SURVEY - PROJECTION: UTM NAD 83 zone 17

JOINS SHEET 368-C-1

JOINS SHEET 368-D-3

JOINS SHEET 368-C-3

JOINS SHEET 389-B-1

ELLIS AVE
BLUCHER ST
HETT AVE
AHRENS ST W
DIEPPE AVE
MARGARET AVE
ADAM ST
WILHELM ST
WEBER ST W
LOUISA ST

92055
1107
1077
10364
1114
101044
242
101043
10263
101042
114523
10363
1110
1113
1112
252
106045
1087
251
97645
97644
3683

# Kitchener Utilities
# Water Sixteenth Grid
# Atlas Map Sheet 368-C-4

Valve #
- Air Release
- Blowoff
- Pressure Reducing
- Valve
- Chamber
- Well

- Treatment Plant
- Bacteriological Sampling Location
- Plastic Main
- Sanitary Force Main
- Water Service Pipe
- Parcel with Unusual Private Water Service Connection

**Main Ownership**
- Kitchener
- Region
- Dual

**Hydrant Flushing** (Hydrant #)
- Both Fall And Regular
- New Development
- Regular
- All Other

**Main Diameter**
- 25mm (1")
- 38mm (1.5")
- 50mm (2")
- 75mm (3")
- 100mm (4")
- 150mm (6")
- 200mm (8")
- 250mm (10")
- 300mm (12")
- 350mm (14")
- 400mm (16")
- 450mm(18")
- 600mm (24")
- 750mm (30")
- 900mm (36")
- 1200mm (48")

N W E S

0 10 20 30 40 m



| | | |
|---|---|---|
| 368-D-2 | 368-C-1 | 368-C-2 |
| 368-D-3 | 368-C-4 | 368-C-3 |
| 389-A-2 | 389-B-1 | 389-B-2 |

Kitchener Utilities

KITCHENER
Corporate Services
Technology Innovation and Services
Geospatial Data and Analytics
Map created: September 26, 2026

DISCLAIMER: This document is subject to copyright and may only be used for your personal, non-commercial use, provided you keep intact the copyright notice. The City of Kitchener assumes no responsibility for any errors, and is not liable for any damages of any kind resulting from the use of, or reliance on, the information contained in this document. The City of Kitchener does not make any representations or warranty, express or implied, concerning the accuracy, quality, likely results or reliability of the use of the information contained in this document. © 2026 The Corporation of the City of Kitchener. Some portions of this publication are produced using information under licensed use from Teranet ©1998 Protected by Copyright - May not be reproduced without Permission THIS IS NOT A PLAN OF SURVEY - PROJECTION: UTM NAD 83 zone 17

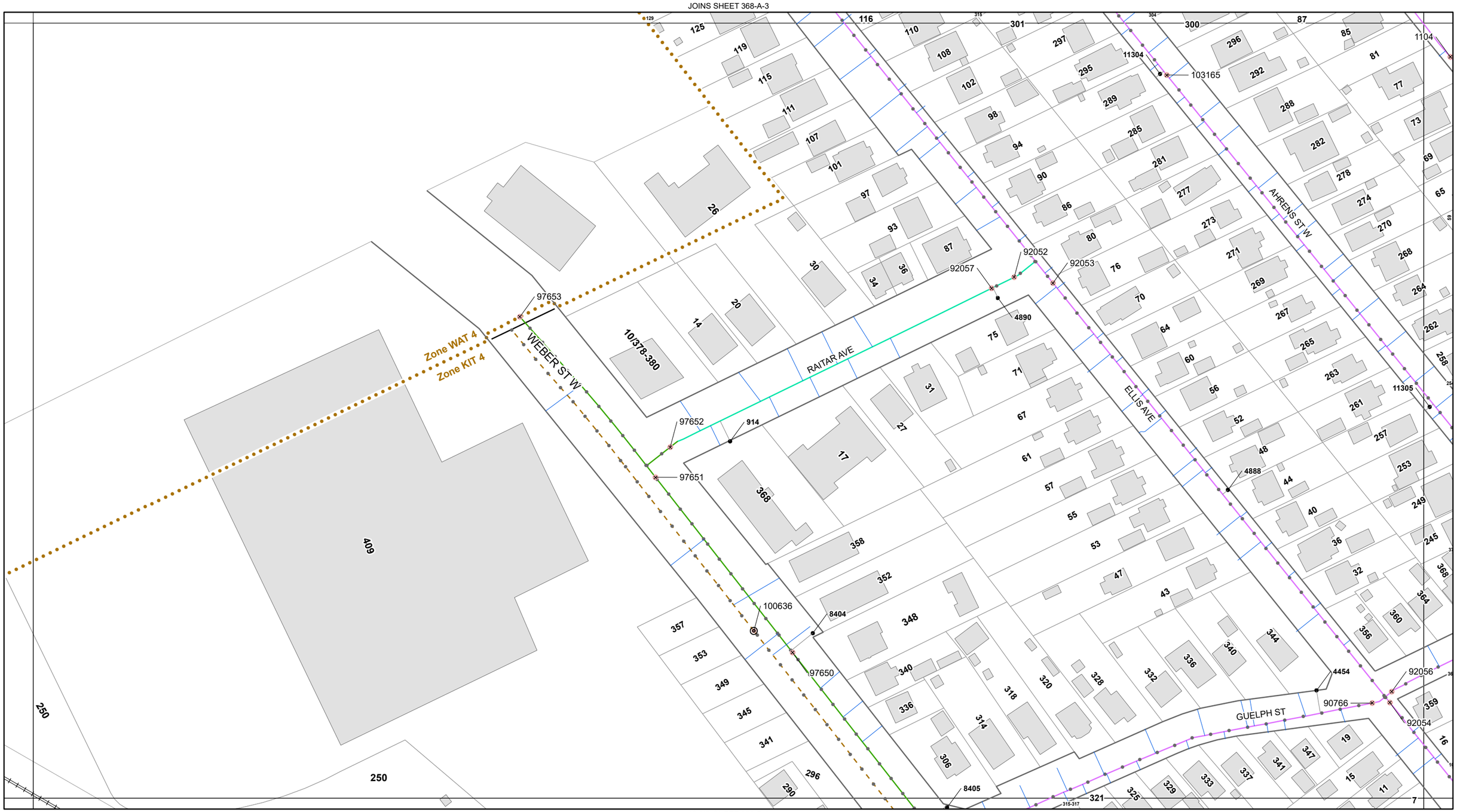


# Kitchener Utilities Water Sixteenth Grid Atlas Map Sheet 368-D-2

Valve #
- Air Release
- Blowoff
- Pressure Reducing
- Valve
- Chamber
- Well

WTP Treatment Plant
- Bacteriological Sampling Location
- Plastic Main
- Sanitary Force Main
- Water Service Pipe
- Parcel with Unusual Private Water Service Connection

**Main Ownership**
- Kitchener
- Region
- Dual

**Hydrant Flushing**
- Hydrant #
- Both Fall And Regular
- New Development
- Regular
- All Other

**Main Diameter**
- 25mm (1")
- 38mm (1.5")
- 50mm (2")
- 75mm (3")
- 100mm (4")
- 150mm (6")
- 200mm (8")
- 250mm (10")
- 300mm (12")
- 350mm (14")
- 400mm (16")
- 450mm(18")
- 600mm (24")
- 750mm (30")
- 900mm (36")
- 1200mm (48")

N W E S

0 10 20 30 40 m

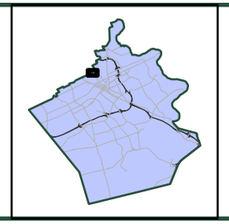

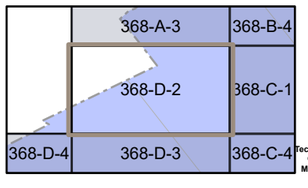


Kitchener Utilities

KITCHENER
Corporate Services
Technology Innovation and Services
Geospatial Data and Analytics
Map created: September 26, 2026

DISCLAIMER: This document is subject to copyright and may only be used for your personal, non-commercial use, provided you keep intact the copyright notice. The City of Kitchener assumes no responsibility for any errors, and is not liable for any damages of any kind resulting from the use of, or reliance on, the information contained in this document. The City of Kitchener does not make any representations or warranty, express or implied, concerning the accuracy, quality, likely results or reliability of the use of the information contained in this document. © 2026 The Corporation of the City of Kitchener. Some portions of this publication are produced using information under licensed use from Teranet ©1998 Protected by Copyright - May not be reproduced without Permission THIS IS NOT A PLAN OF SURVEY - PROJECTION: UTM NAD 83 zone 17

JOINS SHEET 368-D-2

JOINS SHEET 368-D-4

JOINS SHEET 368-C-4

JOINS SHEET 389-A-2

# Kitchener Utilities
# Water Sixteenth Grid
# Atlas Map Sheet 368-D-3

Valve #
- Air Release
- Blowoff
- Pressure Reducing
- Valve
- Chamber
- Well

- Treatment Plant
- Bacteriological Sampling Location
- Plastic Main
- Sanitary Force Main
- Water Service Pipe
- Parcel with Unusual Private Water Service Connection

**Main Ownership**
- Kitchener
- Region
- Dual

**Hydrant Flushing**
Hydrant #
- Both Fall And Regular
- New Development
- Regular
- All Other

**Main Diameter**
- 25mm (1")
- 38mm (1.5")
- 50mm (2")
- 75mm (3")
- 100mm (4")
- 150mm (6")
- 200mm (8")
- 250mm (10")
- 300mm (12")
- 350mm (14")
- 400mm (16")
- 450mm(18")
- 600mm (24")
- 750mm (30")
- 900mm (36")
- 1200mm (48")

N W E S

0 10 20 30 40 m



| | | |
|---|---|---|
| | 368-D-2 | 368-C-1 |
| 368-D-4 | 368-D-3 | 368-C-4 |
| 389-A-1 | 389-A-2 | 389-B-1 |

Kitchener Utilities

KITCHENER
Corporate Services
Technology Innovation and Services
Geospatial Data and Analytics
Map created: September 26, 2026

DISCLAIMER: This document is subject to copyright and may only be used for your personal, non-commercial use, provided you keep intact the copyright notice. The City of Kitchener assumes no responsibility for any errors, and is not liable for any damages of any kind resulting from the use of, or reliance on, the information contained in this document. The City of Kitchener does not make any representations or warranty, express or implied, concerning the accuracy, quality, likely results or reliability of the use of the information contained in this document. © 2026 The Corporation of the City of Kitchener. Some portions of this publication are produced using information under licensed use from Teranet ©1998 Protected by Copyright - May not be reproduced without Permission THIS IS NOT A PLAN OF SURVEY - PROJECTION: UTM NAD 83 zone 17

JOINS SHEET 368-D-1

JOINS SHEET 367-C-3

JOINS SHEET 368-D-3

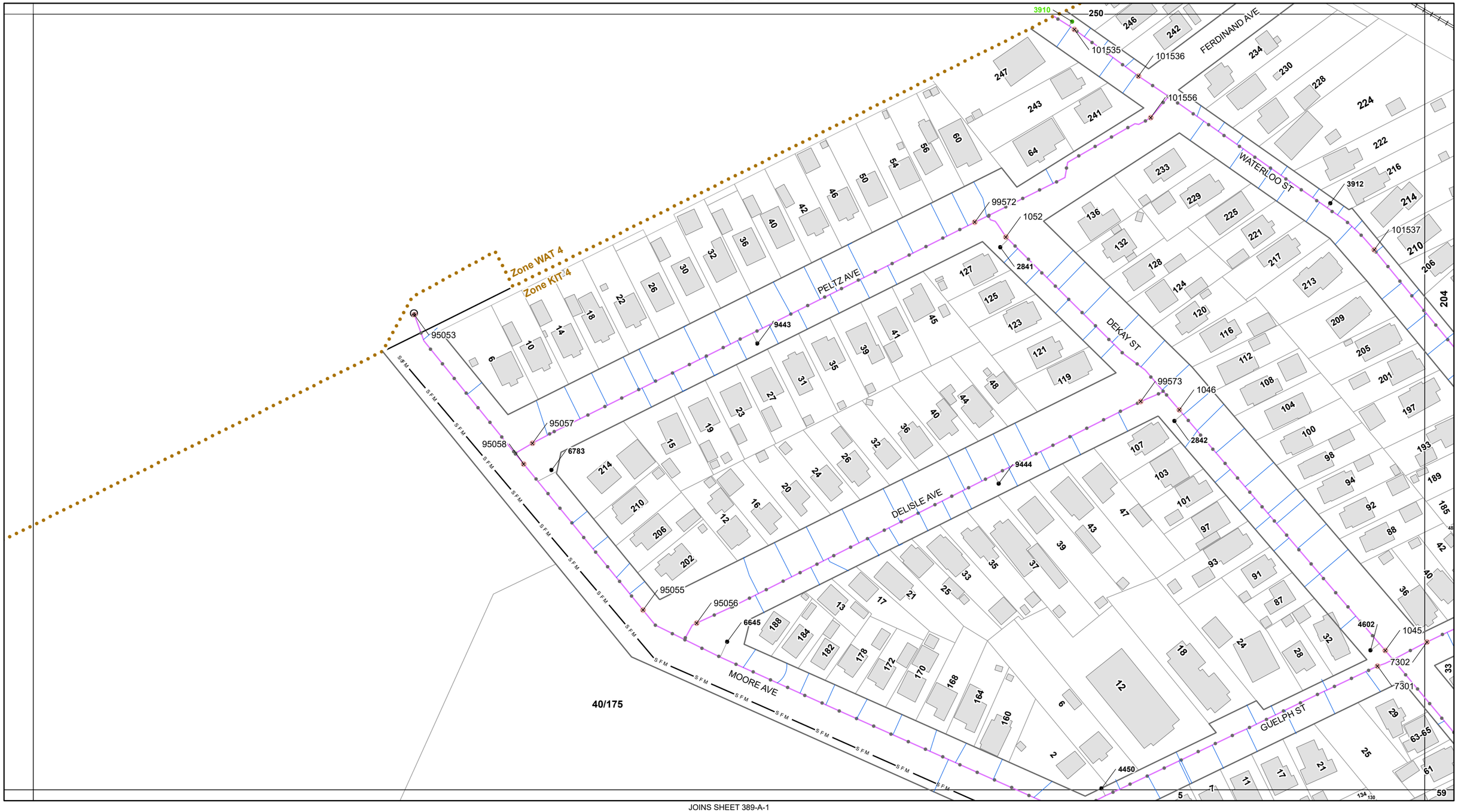


JOINS SHEET 389-A-1

# Kitchener Utilities
# Water Sixteenth Grid
# Atlas Map Sheet 368-D-4

Valve #

- Air Release
- Blowoff
- Pressure Reducing Valve
- Chamber
- Well

- WTP Treatment Plant
- Bacteriological Sampling Location
- Plastic Main
- Sanitary Force Main
- Water Service Pipe
- Parcel with Unusual Private Water Service Connection

**Main Ownership**
- Kitchener
- Region
- Dual

**Hydrant Flushing** (Hydrant #)
- Both Fall And Regular
- New Development
- Regular
- All Other

**Main Diameter**
- 25mm (1")
- 38mm (1.5")
- 50mm (2")
- 75mm (3")
- 100mm (4")
- 150mm (6")
- 200mm (8")
- 250mm (10")
- 300mm (12")
- 350mm (14")
- 400mm (16")
- 450mm(18")
- 600mm (24")
- 750mm (30")
- 900mm (36")
- 1200mm (48")

N W E S

0 10 20 30 40 m

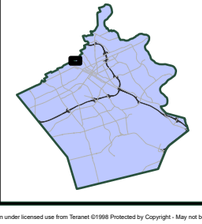

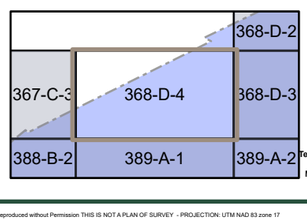


Kitchener Utilities

KITCHENER
Corporate Services
Technology Innovation and Services
Geospatial Data and Analytics
Map created: September 26, 2026

DISCLAIMER: This document is subject to copyright and may only be used for your personal, non-commercial use, provided you keep intact the copyright notice. The City of Kitchener assumes no responsibility for any errors, and is not liable for any damages of any kind resulting from the use of, or reliance on, the information contained in this document. The City of Kitchener does not make any representations or warranty, express or implied, concerning the accuracy, quality, likely results or reliability of the use of the information contained in this document. © 2026 The Corporation of the City of Kitchener. Some portions of this publication are produced using information under licensed use from Teranet ©1998 Protected by Copyright - May not be reproduced without Permission THIS IS NOT A PLAN OF SURVEY - PROJECTION: UTM NAD 83 zone 17

JOINS SHEET 347-D-4

JOINS SHEET 368-B-2

JOINS SHEET 369-A-2

JOINS SHEET 369-A-4

ELIZABETH ST
LANCASTER ST W
ARNOLD ST
CLIFTON RD
BIRCH AVE
MAPLE AVE
GUELPH ST

10686
101820
101819
7535
1178
7536
1198
1194
7534
91247
388
1254
1256
1255
1252
100098
1206
1208
101661
361
1204
105981
1201
2992
1203
569
464
108327
108328

# Kitchener Utilities
# Water Sixteenth Grid
# Atlas Map Sheet 369-A-1

Valve #
- Air Release
- Blowoff
- Pressure Reducing
- Valve
- Chamber
- Well

- WTP Treatment Plant
- Bacteriological Sampling Location
- Plastic Main
- Sanitary Force Main
- Water Service Pipe
- Parcel with Unusual Private Water Service Connection

**Main Ownership**
- Kitchener
- Region
- Dual

**Hydrant Flushing**
Hydrant #
- Both Fall And Regular
- New Development
- Regular
- All Other

**Main Diameter**
- 25mm (1")
- 38mm (1.5")
- 50mm (2")
- 75mm (3")
- 100mm (4")
- 150mm (6")
- 200mm (8")
- 250mm (10")
- 300mm (12")
- 350mm (14")
- 400mm (16")
- 450mm(18")
- 600mm (24")
- 750mm (30")
- 900mm (36")
- 1200mm (48")

N W E S

0 10 20 30 40 m



| | | |
|---|---|---|
| 346-C-3 | 347-D-4 | 347-D-3 |
| 368-B-2 | 369-A-1 | 369-A-2 |
| 368-B-3 | 369-A-4 | 369-A-3 |

Kitchener Utilities

KITCHENER
Corporate Services
Technology Innovation and Services
Geospatial Data and Analytics
Map created: September 26, 2026

DISCLAIMER: This document is subject to copyright and may only be used for your personal, non-commercial use, provided you keep intact the copyright notice. The City of Kitchener assumes no responsibility for any errors, and is not liable for any damages of any kind resulting from the use of, or reliance on, the information contained in this document. The City of Kitchener does not make any representations or warranty, express or implied, concerning the accuracy, quality, likely results or reliability of the use of the information contained in this document. © 2026 The Corporation of the City of Kitchener. Some portions of this publication are produced using information under licensed use from Teranet ©1998 Protected by Copyright - May not be reproduced without Permission THIS IS NOT A PLAN OF SURVEY - PROJECTION: UTM NAD 83 zone 17

JOINS SHEET 347-D-3

JOINS SHEET 369-A-1

JOINS SHEET 369-B-1

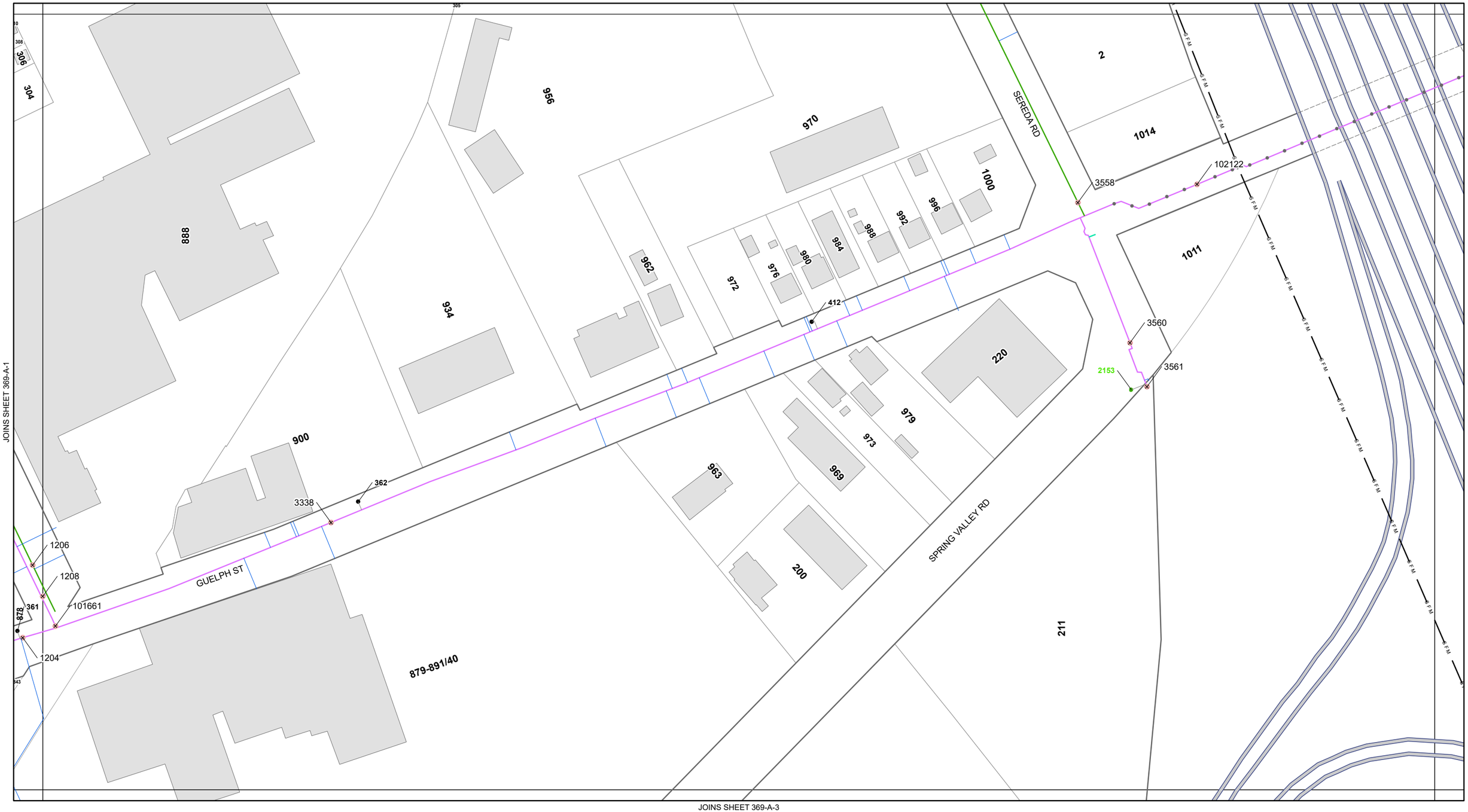


JOINS SHEET 369-A-3

# Kitchener Utilities Water Sixteenth Grid Atlas Map Sheet 369-A-2

Valve #

- Air Release
- Blowoff
- Pressure Reducing Valve
- Chamber
- Well

- WTP Treatment Plant
- Bacteriological Sampling Location
- Plastic Main
- Sanitary Force Main
- Water Service Pipe
- Parcel with Unusual Private Water Service Connection

**Main Ownership**
- Kitchener
- Region
- Dual

**Hydrant Flushing**

Hydrant #
- Both Fall And Regular
- New Development
- Regular
- All Other

**Main Diameter**
- 25mm (1")
- 38mm (1.5")
- 50mm (2")
- 75mm (3")
- 100mm (4")
- 150mm (6")
- 200mm (8")
- 250mm (10")
- 300mm (12")
- 350mm (14")
- 400mm (16")
- 450mm(18")
- 600mm (24")
- 750mm (30")
- 900mm (36")
- 1200mm (48")

N W E S

0 10 20 30 40 m



| | | |
|---|---|---|
| 347-D-4 | 347-D-3 | 347-C-4 |
| 369-A-1 | 369-A-2 | 369-B-1 |
| 369-A-4 | 369-A-3 | 369-B-4 |

Kitchener Utilities

KITCHENER
Corporate Services
Technology Innovation and Services
Geospatial Data and Analytics
**Map created: September 26, 2026**

DISCLAIMER: This document is subject to copyright and may only be used for your personal, non-commercial use, provided you keep intact the copyright notice. The City of Kitchener assumes no responsibility for any errors, and is not liable for any damages of any kind resulting from the use of, or reliance on, the information contained in this document. The City of Kitchener does not make any representations or warranty, express or implied, concerning the accuracy, quality, likely results or reliability of the use of the information contained in this document. © 2026 The Corporation of the City of Kitchener. Some portions of this publication are produced using information under licensed use from Teranet ©1998 Protected by Copyright - May not be reproduced without Permission THIS IS NOT A PLAN OF SURVEY - PROJECTION: UTM NAD 83 zone 17

JOINS SHEET 369-A-2

JOINS SHEET 369-A-4

JOINS SHEET 369-B-4

879-891/40

SPRING VALLEY RD

211

WELLINGTON ST N

WELLINGTON ST N

3549

757

CIRCA DR

809

528

570

JOINS SHEET 369-D-2

# Kitchener Utilities
# Water Sixteenth Grid
# Atlas Map Sheet 369-A-3

Valve #

- Air Release
- Blowoff
- Pressure Reducing Valve
- Chamber
- Well

- WTP Treatment Plant
- Bacteriological Sampling Location
- Plastic Main
- Sanitary Force Main
- Water Service Pipe
- Parcel with Unusual Private Water Service Connection

**Main Ownership**
- Kitchener
- Region
- Dual

**Hydrant Flushing** (Hydrant #)
- Both Fall And Regular
- New Development
- Regular
- All Other

**Main Diameter**
- 25mm (1")
- 38mm (1.5")
- 50mm (2")
- 75mm (3")
- 100mm (4")
- 150mm (6")
- 200mm (8")
- 250mm (10")
- 300mm (12")
- 350mm (14")
- 400mm (16")
- 450mm(18")
- 600mm (24")
- 750mm (30")
- 900mm (36")
- 1200mm (48")

N W E S

0 10 20 30 40 m



| | | |
|---|---|---|
| 369-A-1 | 369-A-2 | 369-B-1 |
| 369-A-4 | 369-A-3 | 369-B-4 |
| 369-D-1 | 369-D-2 | 369-C-1 |

Kitchener Utilities

KITCHENER
Corporate Services
Technology Innovation and Services
Geospatial Data and Analytics
Map created: September 26, 2026

DISCLAIMER: This document is subject to copyright and may only be used for your personal, non-commercial use, provided you keep intact the copyright notice. The City of Kitchener assumes no responsibility for any errors, and is not liable for any damages of any kind resulting from the use of, or reliance on, the information contained in this document. The City of Kitchener does not make any representations or warranty, express or implied, concerning the accuracy, quality, likely results or reliability of the use of the information contained in this document. © 2026 The Corporation of the City of Kitchener. Some portions of this publication are produced using information under licensed use from Teranet ©1998 Protected by Copyright - May not be reproduced without Permission THIS IS NOT A PLAN OF SURVEY - PROJECTION: UTM NAD 83 zone 17

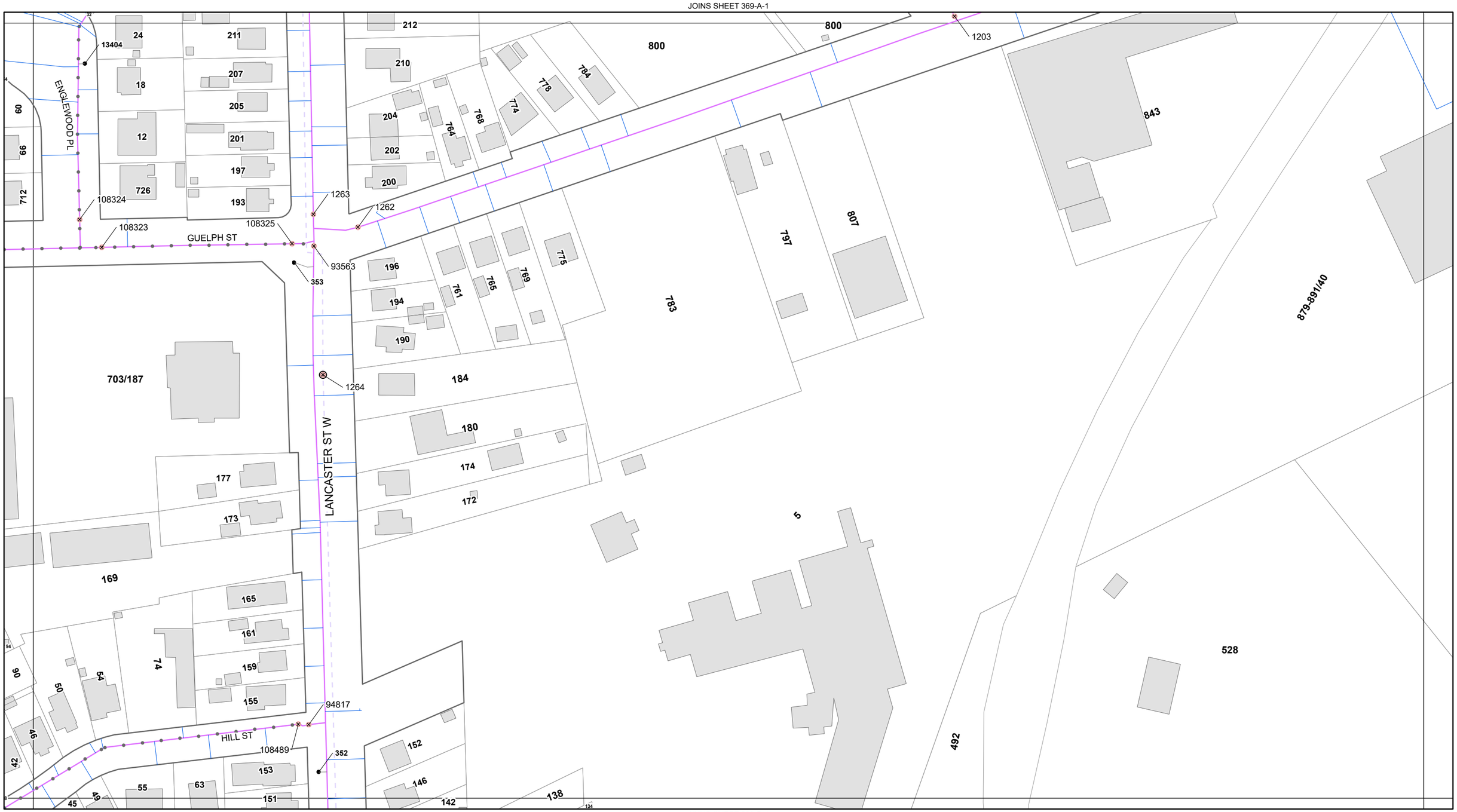


# Kitchener Utilities Water Sixteenth Grid Atlas Map Sheet 369-A-4

Valve #
- Air Release
- Blowoff
- Pressure Reducing
- Valve
- Chamber
- Well

WTP Treatment Plant
- Bacteriological Sampling Location
- Plastic Main
- Sanitary Force Main
- Water Service Pipe
- Parcel with Unusual Private Water Service Connection

**Main Ownership**
- Kitchener
- Region
- Dual

**Hydrant Flushing**
- Hydrant #
- Both Fall And Regular
- New Development
- Regular
- All Other

**Main Diameter**
- 25mm (1")
- 38mm (1.5")
- 50mm (2")
- 75mm (3")
- 100mm (4")
- 150mm (6")
- 200mm (8")
- 250mm (10")
- 300mm (12")
- 350mm (14")
- 400mm (16")
- 450mm(18")
- 600mm (24")
- 750mm (30")
- 900mm (36")
- 1200mm (48")

N W E S

0 10 20 30 40 m

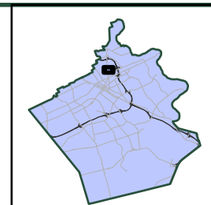

| | | |
|---|---|---|
| 368-B-2 | 369-A-1 | 369-A-2 |
| 368-B-3 | 369-A-4 | 369-A-3 |
| 368-C-2 | 369-D-1 | 369-D-2 |

Kitchener Utilities

KITCHENER
Corporate Services
Technology Innovation and Services
Geospatial Data and Analytics
Map created: September 26, 2026

DISCLAIMER: This document is subject to copyright and may only be used for your personal, non-commercial use, provided you keep intact the copyright notice. The City of Kitchener assumes no responsibility for any errors, and is not liable for any damages of any kind resulting from the use of, or reliance on, the information contained in this document. The City of Kitchener does not make any representations or warranty, express or implied, concerning the accuracy, quality, likely results or reliability of the use of the information contained in this document. © 2026 The Corporation of the City of Kitchener. Some portions of this publication are produced using information under licensed use from Teranet ©1998 Protected by Copyright - May not be reproduced without Permission THIS IS NOT A PLAN OF SURVEY - PROJECTION: UTM NAD 83 zone 17

JOINS SHEET 347-C-4

JOINS SHEET 369-A-2

JOINS SHEET 369-B-2

JOINS SHEET 369-B-4

1060
102123
GUELPH ST
227
202
221
196
1095
1085
1065
1099
199
176
169
RIVERBEND DR
RIVERBEND DR
4653
3566
SHIRLEY AVE
WELLINGTON ST N
SHIRLEY AVE
6

# Kitchener Utilities
# Water Sixteenth Grid
# Atlas Map Sheet 369-B-1

- Air Release
- Blowoff
- Pressure Reducing
- Valve
- Valve #
- Chamber
- Well
- Treatment Plant
- Bacteriological Sampling Location
- Plastic Main
- Sanitary Force Main
- Water Service Pipe
- Parcel with Unusual Private Water Service Connection

**Main Ownership**
- Kitchener
- Region
- Dual

**Hydrant Flushing**
- Hydrant #
- Both Fall And Regular
- New Development
- Regular
- All Other

**Main Diameter**
- 25mm (1")
- 38mm (1.5")
- 50mm (2")
- 75mm (3")
- 100mm (4")
- 150mm (6")
- 200mm (8")
- 250mm (10")
- 300mm (12")
- 350mm (14")
- 400mm (16")
- 450mm(18")
- 600mm (24")
- 750mm (30")
- 900mm (36")
- 1200mm (48")

N W E S

0 10 20 30 40 m



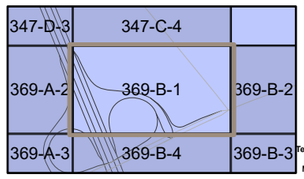


Kitchener Utilities

KITCHENER
Corporate Services
Technology Innovation and Services
Geospatial Data and Analytics
Map created: September 26, 2026

DISCLAIMER: This document is subject to copyright and may only be used for your personal, non-commercial use, provided you keep intact the copyright notice. The City of Kitchener assumes no responsibility for any errors, and is not liable for any damages of any kind resulting from the use of, or reliance on, the information contained in this document. The City of Kitchener does not make any representations or warranty, express or implied, concerning the accuracy, quality, likely results or reliability of the use of the information contained in this document. © 2026 The Corporation of the City of Kitchener. Some portions of this publication are produced using information under licensed use from Teranet ©1998 Protected by Copyright - May not be reproduced without Permission. THIS IS NOT A PLAN OF SURVEY - PROJECTION: UTM NAD 83 zone 17

JOINS SHEET 347-C-3

JOINS SHEET 369-B-1

JOINS SHEET 370-A-1

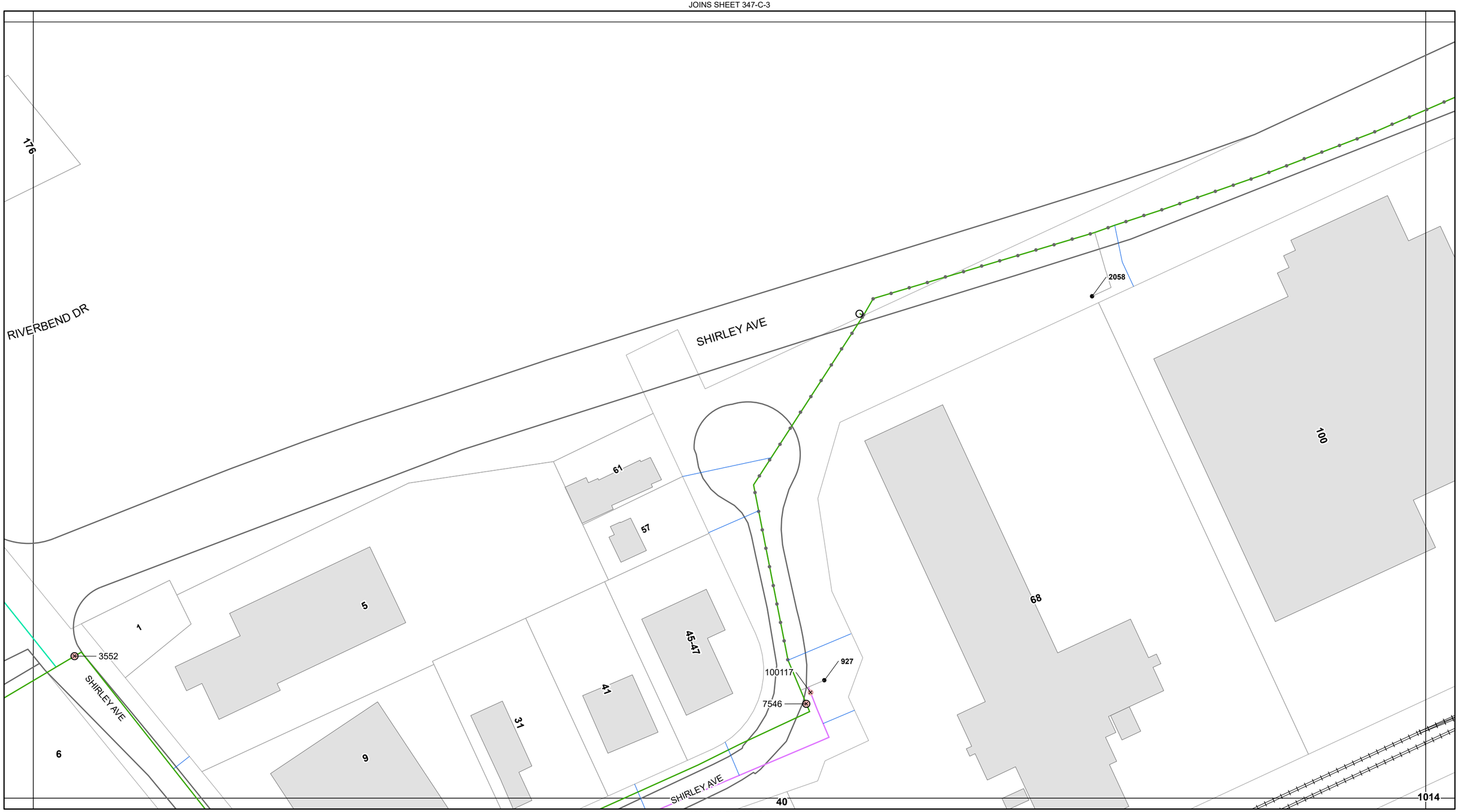


JOINS SHEET 369-B-3

# Kitchener Utilities
# Water Sixteenth Grid
# Atlas Map Sheet 369-B-2

Valve #

- Air Release
- Blowoff
- Pressure Reducing
- Valve
- Chamber
- Well

- Treatment Plant
- Bacteriological Sampling Location
- Plastic Main
- Sanitary Force Main
- Water Service Pipe
- Parcel with Unusual Private Water Service Connection

Hydrant #

**Main Ownership**
- Kitchener
- Region
- Dual

**Hydrant Flushing**
- Both Fall And Regular
- New Development
- Regular
- All Other

**Main Diameter**
- 25mm (1")
- 38mm (1.5")
- 50mm (2")
- 75mm (3")
- 100mm (4")
- 150mm (6")
- 200mm (8")
- 250mm (10")
- 300mm (12")
- 350mm (14")
- 400mm (16")
- 450mm(18")
- 600mm (24")
- 750mm (30")
- 900mm (36")
- 1200mm (48")

N W E S

0 10 20 30 40 m



| | | |
|---|---|---|
| 347-C-4 | | 348-D-4 |
| 369-B-1 | 369-B-2 | 370-A-1 |
| 369-B-4 | 369-B-3 | 370-A-4 |

Kitchener Utilities

Kitchener
Corporate Services
Technology Innovation and Services
Geospatial Data and Analytics
Map created: September 26, 2026

DISCLAIMER: This document is subject to copyright and may only be used for your personal, non-commercial use, provided you keep intact the copyright notice. The City of Kitchener assumes no responsibility for any errors, and is not liable for any damages of any kind resulting from the use of, or reliance on, the information contained in this document. The City of Kitchener does not make any representations or warranty, express or implied, concerning the accuracy, quality, likely results or reliability of the use of the information contained in this document. © 2026 The Corporation of the City of Kitchener. Some portions of this publication are produced using information under licensed use from Teranet ©1998 Protected by Copyright - May not be reproduced without Permission THIS IS NOT A PLAN OF SURVEY - PROJECTION: UTM NAD 83 zone 17

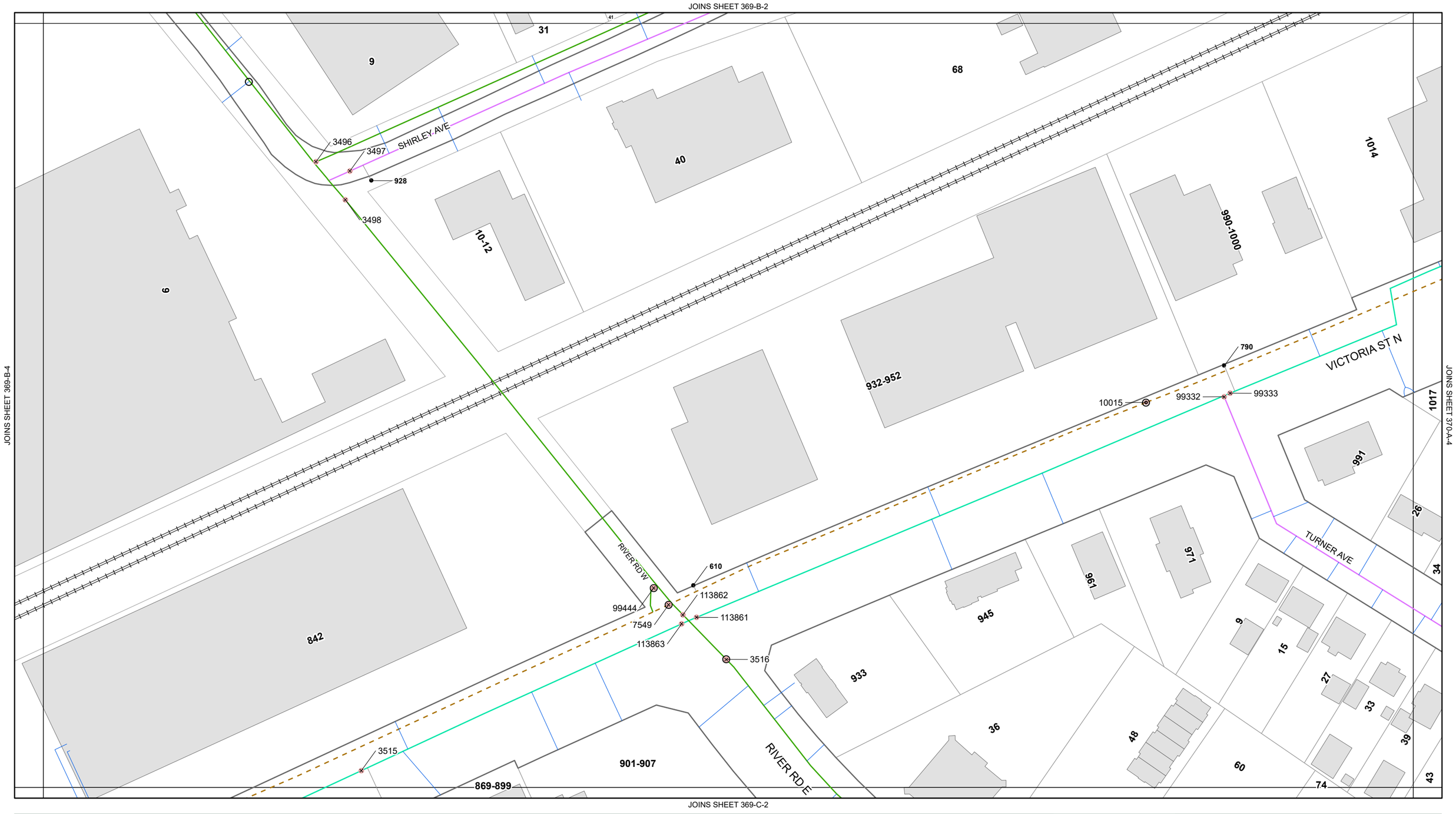


# Kitchener Utilities Water Sixteenth Grid Atlas Map Sheet 369-B-3

Valve #
- Air Release
- Blowoff
- Pressure Reducing
- Valve
- Chamber
- Well

WTP Treatment Plant
- Bacteriological Sampling Location
- Plastic Main
- Sanitary Force Main
- Water Service Pipe
- Parcel with Unusual Private Water Service Connection

**Main Ownership**
- Kitchener
- Region
- Dual

**Hydrant Flushing**
- Both Fall And Regular
- New Development
- Regular
- All Other

Hydrant #

**Main Diameter**
- 25mm (1")
- 38mm (1.5")
- 50mm (2")
- 75mm (3")
- 100mm (4")
- 150mm (6")
- 200mm (8")
- 250mm (10")
- 300mm (12")
- 350mm (14")
- 400mm (16")
- 450mm(18")
- 600mm (24")
- 750mm (30")
- 900mm (36")
- 1200mm (48")

N W E S

0 10 20 30 40 m

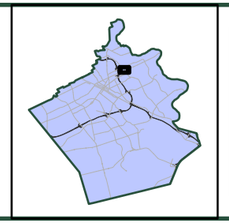

| | | |
|---|---|---|
| 369-B-1 | 369-B-2 | 370-A-1 |
| 369-B-4 | 369-B-3 | 370-A-4 |
| 369-C-1 | 369-C-2 | 370-D-1 |

Kitchener Utilities

KITCHENER
Corporate Services
Technology Innovation and Services
Geospatial Data and Analytics
Map created: September 26, 2026

DISCLAIMER: This document is subject to copyright and may only be used for your personal, non-commercial use, provided you keep intact the copyright notice. The City of Kitchener assumes no responsibility for any errors, and is not liable for any damages of any kind resulting from the use of, or reliance on, the information contained in this document. The City of Kitchener does not make any representations or warranty, express or implied, concerning the accuracy, quality, likely results or reliability of the use of the information contained in this document. © 2026 The Corporation of the City of Kitchener. Some portions of this publication are produced using information under licensed use from Teranet ©1998 Protected by Copyright - May not be reproduced without Permission THIS IS NOT A PLAN OF SURVEY - PROJECTION: UTM NAD 83 zone 17

JOINS SHEET 369-B-1

JOINS SHEET 369-A-3

JOINS SHEET 369-B-3

WELLINGTON ST N

WELLINGTON ST N

WELLINGTON ST N

3551

3550

809

6

842

818-824

JOINS SHEET 369-C-1

# Kitchener Utilities
# Water Sixteenth Grid
# Atlas Map Sheet 369-B-4

Valve #

- Air Release
- Blowoff
- Pressure Reducing
- Valve
- Chamber
- Well

- Treatment Plant
- Bacteriological Sampling Location
- Plastic Main
- Sanitary Force Main
- Water Service Pipe
- Parcel with Unusual Private Water Service Connection

Hydrant #

**Main Ownership**
- Kitchener
- Region
- Dual

**Hydrant Flushing**
- Both Fall And Regular
- New Development
- Regular
- All Other

**Main Diameter**
- 25mm (1")
- 38mm (1.5")
- 50mm (2")
- 75mm (3")
- 100mm (4")
- 150mm (6")
- 200mm (8")
- 250mm (10")
- 300mm (12")
- 350mm (14")
- 400mm (16")
- 450mm(18")
- 600mm (24")
- 750mm (30")
- 900mm (36")
- 1200mm (48")

N W E S

0 10 20 30 40 m



| | | |
|---|---|---|
| 369-A-2 | 369-B-1 | 369-B-2 |
| 369-A-3 | 369-B-4 | 369-B-3 |
| 369-D-2 | 369-C-1 | 369-C-2 |

Kitchener Utilities

KITCHENER
Corporate Services
Technology Innovation and Services
Geospatial Data and Analytics
Map created: September 26, 2026

DISCLAIMER: This document is subject to copyright and may only be used for your personal, non-commercial use, provided you keep intact the copyright notice. The City of Kitchener assumes no responsibility for any errors, and is not liable for any damages of any kind resulting from the use of, or reliance on, the information contained in this document. The City of Kitchener does not make any representations or warranty, express or implied, concerning the accuracy, quality, likely results or reliability of the use of the information contained in this document. © 2026 The Corporation of the City of Kitchener. Some portions of this publication are produced using information under licensed use from Teranet ©1998 Protected by Copyright - May not be reproduced without Permission THIS IS NOT A PLAN OF SURVEY - PROJECTION: UTM NAD 83 zone 17

JOINS SHEET 369-B-4

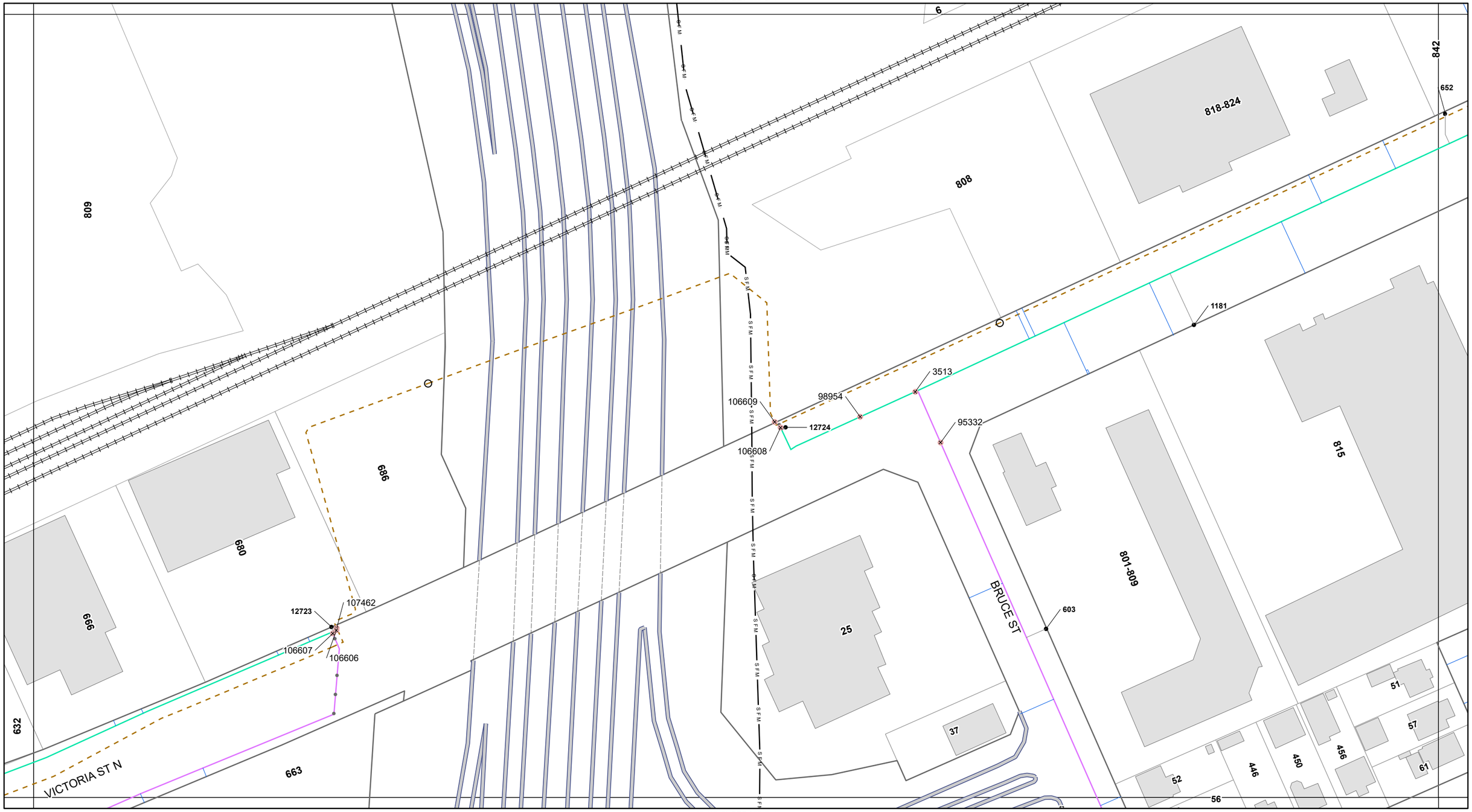


JOINS SHEET 369-D-2

JOINS SHEET 369-C-2

JOINS SHEET 369-C-4

# Kitchener Utilities Water Sixteenth Grid Atlas Map Sheet 369-C-1

Valve #
- Air Release
- Blowoff
- Pressure Reducing
- Valve
- Chamber
- Well

WTP Treatment Plant
- Bacteriological Sampling Location
- Plastic Main
- Sanitary Force Main
- Water Service Pipe
- Parcel with Unusual Private Water Service Connection

**Main Ownership**
- Kitchener
- Region
- Dual

**Hydrant Flushing**
- Hydrant #
- Both Fall And Regular
- New Development
- Regular
- All Other

**Main Diameter**
- 25mm (1")
- 38mm (1.5")
- 50mm (2")
- 75mm (3")
- 100mm (4")
- 150mm (6")
- 200mm (8")
- 250mm (10")
- 300mm (12")
- 350mm (14")
- 400mm (16")
- 450mm(18")
- 600mm (24")
- 750mm (30")
- 900mm (36")
- 1200mm (48")

N W E S

0 10 20 30 40 m

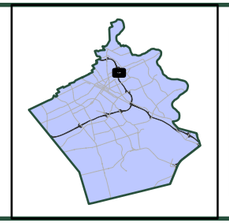

| | | |
|---|---|---|
| 369-A-3 | 369-B-4 | 369-B-3 |
| 369-D-2 | 369-C-1 | 369-C-2 |
| 369-D-3 | 369-C-4 | 369-C-3 |

Kitchener Utilities

KITCHENER
Corporate Services
Technology Innovation and Services
Geospatial Data and Analytics
Map created: September 26, 2026

DISCLAIMER: This document is subject to copyright and may only be used for your personal, non-commercial use, provided you keep intact the copyright notice. The City of Kitchener assumes no responsibility for any errors, and is not liable for any damages of any kind resulting from the use of, or reliance on, the information contained in this document. The City of Kitchener does not make any representations or warranty, express or implied, concerning the accuracy, quality, likely results or reliability of the use of the information contained in this document. © 2026 The Corporation of the City of Kitchener. Some portions of this publication are produced using information under licensed use from Teranet ©1998 Protected by Copyright - May not be reproduced without Permission THIS IS NOT A PLAN OF SURVEY - PROJECTION: UTM NAD 83 zone 17

JOINS SHEET 369-B-3

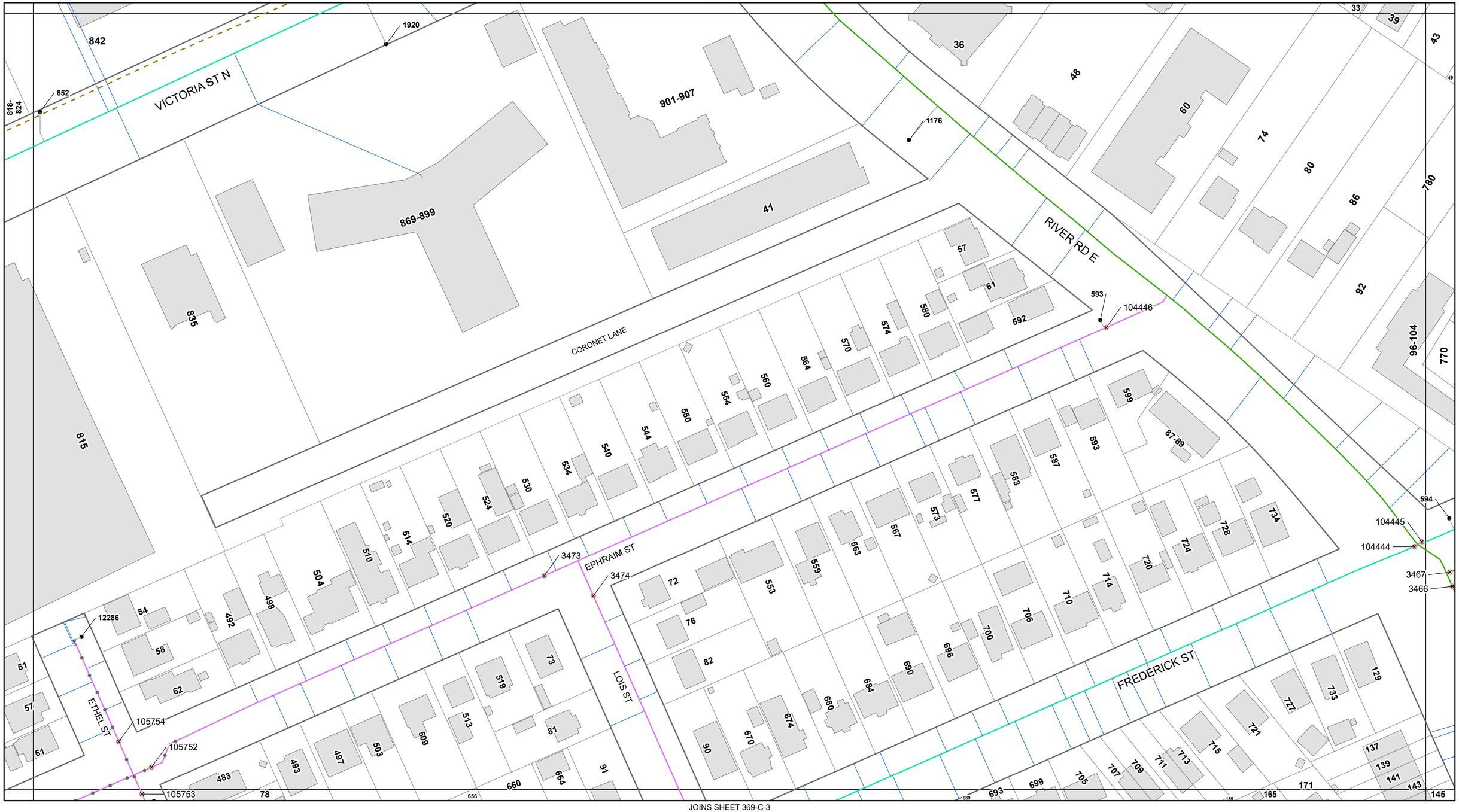


JOINS SHEET 369-C-1

JOINS SHEET 370-D-1

JOINS SHEET 369-C-3

# Kitchener Utilities Water Sixteenth Grid Atlas Map Sheet 369-C-2

Valve #
- Air Release
- Blowoff
- Pressure Reducing
- Valve
- Chamber
- Well

WTP Treatment Plant
- Bacteriological Sampling Location
- Plastic Main
- Sanitary Force Main
- Water Service Pipe
- Parcel with Unusual Private Water Service Connection

**Main Ownership**
- Kitchener
- Region
- Dual

**Hydrant Flushing**
Hydrant #
- Both Fall And Regular
- New Development
- Regular
- All Other

**Main Diameter**
- 25mm (1")
- 38mm (1.5")
- 50mm (2")
- 75mm (3")
- 100mm (4")
- 150mm (6")
- 200mm (8")
- 250mm (10")
- 300mm (12")
- 350mm (14")
- 400mm (16")
- 450mm(18")
- 600mm (24")
- 750mm (30")
- 900mm (36")
- 1200mm (48")

N W E S

0 10 20 30 40 m

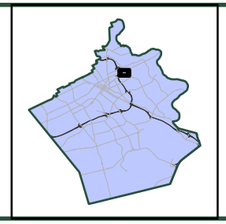

| | | |
|---|---|---|
| 369-B-4 | 369-B-3 | 370-A-4 |
| 369-C-1 | 369-C-2 | 370-D-1 |
| 369-C-4 | 369-C-3 | 370-D-4 |

Kitchener Utilities

KITCHENER
Corporate Services
Technology Innovation and Services
Geospatial Data and Analytics
Map created: September 26, 2026

DISCLAIMER: This document is subject to copyright and may only be used for your personal, non-commercial use, provided you keep intact the copyright notice. The City of Kitchener assumes no responsibility for any errors, and is not liable for any damages of any kind resulting from the use of, or reliance on, the information contained in this document. The City of Kitchener does not make any representations or warranty, express or implied, concerning the accuracy, quality, likely results or reliability of the use of the information contained in this document. © 2026 The Corporation of the City of Kitchener. Some portions of this publication are produced using information under licensed use from Teranet ©1998 Protected by Copyright - May not be reproduced without Permission THIS IS NOT A PLAN OF SURVEY - PROJECTION: UTM NAD 83 zone 17

JOINS SHEET 369-C-2

JOINS SHEET 369-C-4

JOINS SHEET 370-D-4

JOINS SHEET 390-B-2

EPHRAIM ST
ETHEL ST
FREDERICK ST
LOIS ST
DEWBERRY DR
ROSEBERRY LANE
ISLINGTON AVE
SHERWOOD AVE
ROSEMOUNT DR
ETON DR
BRUCE ST

105753 12285 104304 12106 104303 105755 119751 119916 20268 20273 119753 119752 119737 20269 119918 20265 119733 20264 112585 3491

# Kitchener Utilities
# Water Sixteenth Grid
# Atlas Map Sheet 369-C-3

Valve #

- Air Release
- Blowoff
- Pressure Reducing Valve
- Chamber
- Well

- WTP Treatment Plant
- Bacteriological Sampling Location
- Plastic Main
- Sanitary Force Main
- Water Service Pipe
- Parcel with Unusual Private Water Service Connection

**Main Ownership**
- Kitchener
- Region
- Dual

**Hydrant Flushing** (Hydrant #)
- Both Fall And Regular
- New Development
- Regular
- All Other

**Main Diameter**
- 25mm (1")
- 38mm (1.5")
- 50mm (2")
- 75mm (3")
- 100mm (4")
- 150mm (6")
- 200mm (8")
- 250mm (10")
- 300mm (12")
- 350mm (14")
- 400mm (16")
- 450mm(18")
- 600mm (24")
- 750mm (30")
- 900mm (36")
- 1200mm (48")

N W E S

0 10 20 30 40 m



| | | |
|---|---|---|
| 369-C-1 | 369-C-2 | 370-D-1 |
| 369-C-4 | 369-C-3 | 370-D-4 |
| 390-B-1 | 390-B-2 | 391-A-1 |

Kitchener Utilities

KITCHENER
Corporate Services
Technology Innovation and Services
Geospatial Data and Analytics
Map created: September 26, 2026

DISCLAIMER: This document is subject to copyright and may only be used for your personal, non-commercial use, provided you keep intact the copyright notice. The City of Kitchener assumes no responsibility for any errors, and is not liable for any damages of any kind resulting from the use of, or reliance on, the information contained in this document. The City of Kitchener does not make any representations or warranty, express or implied, concerning the accuracy, quality, likely results or reliability of the use of the information contained in this document. © 2026 The Corporation of the City of Kitchener. Some portions of this publication are produced using information under licensed use from Teranet 61998 Protected by Copyright - May not be reproduced without Permission THIS IS NOT A PLAN OF SURVEY - PROJECTION: UTM NAD 83 zone 17

JOINS SHEET 369-C-1

JOINS SHEET 369-D-3

JOINS SHEET 369-C-3

JOINS SHEET 390-B-1

EPHRAIM ST
BRUCE ST
FREDERICK ST
ANN ST
ROSEMOUNT DR
MANSION ST
EDNA ST

105747
105751
12284
105750
12287
105749
105748
678
105310
3483
584
99335
3486
116765
98254
1122
3488
112585

# Kitchener Utilities
# Water Sixteenth Grid
# Atlas Map Sheet 369-C-4

Valve #
- Air Release
- Blowoff
- Pressure Reducing
- Valve
- Chamber
- Well

- WTP Treatment Plant
- Bacteriological Sampling Location
- Plastic Main
- Sanitary Force Main
- Water Service Pipe
- Parcel with Unusual Private Water Service Connection

**Main Ownership**
- Kitchener
- Region
- Dual

**Hydrant Flushing**
Hydrant #
- Both Fall And Regular
- New Development
- Regular
- All Other

**Main Diameter**
- 25mm (1")
- 38mm (1.5")
- 50mm (2")
- 75mm (3")
- 100mm (4")
- 150mm (6")
- 200mm (8")
- 250mm (10")
- 300mm (12")
- 350mm (14")
- 400mm (16")
- 450mm(18")
- 600mm (24")
- 750mm (30")
- 900mm (36")
- 1200mm (48")

N W E S

0 10 20 30 40 m




369-D-2 | 369-C-1 | 369-C-2
369-D-3 | 369-C-4 | 369-C-3
390-A-2 | 390-B-1 | 390-B-2


Kitchener Utilities

KITCHENER
Corporate Services
Technology Innovation and Services
Geospatial Data and Analytics
Map created: September 26, 2026

DISCLAIMER: This document is subject to copyright and may only be used for your personal, non-commercial use, provided you keep intact the copyright notice. The City of Kitchener assumes no responsibility for any errors, and is not liable for any damages of any kind resulting from the use of, or reliance on, the information contained in this document. The City of Kitchener does not make any representations or warranty, express or implied, concerning the accuracy, quality, likely results or reliability of the use of the information contained in this document. © 2026 The Corporation of the City of Kitchener. Some portions of this publication are produced using information under licensed use from Teranet ©1998 Protected by Copyright - May not be reproduced without Permission THIS IS NOT A PLAN OF SURVEY - PROJECTION: UTM NAD 83 zone 17

JOINS SHEET 369-A-4

JOINS SHEET 368-C-2

JOINS SHEET 369-D-2

JOINS SHEET 369-D-4

HILL ST
HILLVIEW ST
LANCASTER ST W
ST VINCENT ST
LOUISA ST
WELLINGTON ST N
SPRING VALLEY RD
PATRICK ST
JOHNSTON ST

98332
98333
101242
10386
10385
101244
101243
108497
1139
92862
1138
221
101241
334
7541
1298
402
1297
106701
401
105847
98490

# Kitchener Utilities
# Water Sixteenth Grid
# Atlas Map Sheet 369-D-1

Valve #
- Air Release
- Blowoff
- Pressure Reducing
- Valve
- Chamber
- Well

- WTP Treatment Plant
- Bacteriological Sampling Location
- Plastic Main
- Sanitary Force Main
- Water Service Pipe
- Parcel with Unusual Private Water Service Connection

**Main Ownership**
- Kitchener
- Region
- Dual

**Hydrant Flushing**
Hydrant #
- Both Fall And Regular
- New Development
- Regular
- All Other

**Main Diameter**
- 25mm (1")
- 38mm (1.5")
- 50mm (2")
- 75mm (3")
- 100mm (4")
- 150mm (6")
- 200mm (8")
- 250mm (10")
- 300mm (12")
- 350mm (14")
- 400mm (16")
- 450mm(18")
- 600mm (24")
- 750mm (30")
- 900mm (36")
- 1200mm (48")

N W E S

0 10 20 30 40 m



| | | |
|---|---|---|
| 368-B-3 | 369-A-4 | 369-A-3 |
| 368-C-2 | 369-D-1 | 369-D-2 |
| 368-C-3 | 369-D-4 | 369-D-3 |

Kitchener Utilities

KITCHENER
Corporate Services
Technology Innovation and Services
Geospatial Data and Analytics
Map created: September 26, 2026

DISCLAIMER: This document is subject to copyright and may only be used for your personal, non-commercial use, provided you keep intact the copyright notice. The City of Kitchener assumes no responsibility for any errors, and is not liable for any damages of any kind resulting from the use of, or reliance on, the information contained in this document. The City of Kitchener does not make any representations or warranty, express or implied, concerning the accuracy, quality, likely results or reliability of the use of the information contained in this document. © 2026 The Corporation of the City of Kitchener. Some portions of this publication are produced using information under licensed use from Teranet ©1998 Protected by Copyright - May not be reproduced without Permission THIS IS NOT A PLAN OF SURVEY - PROJECTION: UTM NAD 83 zone 17

JOINS SHEET 369-A-3

JOINS SHEET 369-D-1

JOINS SHEET 369-C-1

528
SPRING VALLEY RD
570
731
WELLINGTON ST N
809
601
1298
579
575
571
567
563
559
555
551
547
543
539
535
531
4318
58
54
50
46
42
38
34
30
26
22
18
14
JOHNSTON ST
5-35
666
632
560

JOINS SHEET 369-D-3

# Kitchener Utilities
# Water Sixteenth Grid
# Atlas Map Sheet 369-D-2

Valve #
- Air Release
- Blowoff
- Pressure Reducing
- Valve
- Chamber
- Well

- WTP Treatment Plant
- Bacteriological Sampling Location
- Plastic Main
- Sanitary Force Main
- Water Service Pipe
- Parcel with Unusual Private Water Service Connection

**Main Ownership**
- Kitchener
- Region
- Dual

**Hydrant Flushing**
Hydrant #
- Both Fall And Regular
- New Development
- Regular
- All Other

**Main Diameter**
- 25mm (1")
- 38mm (1.5")
- 50mm (2")
- 75mm (3")
- 100mm (4")
- 150mm (6")
- 200mm (8")
- 250mm (10")
- 300mm (12")
- 350mm (14")
- 400mm (16")
- 450mm(18")
- 600mm (24")
- 750mm (30")
- 900mm (36")
- 1200mm (48")

N W E S

0 10 20 30 40 m



| | | |
|---|---|---|
| 369-A-4 | 369-A-3 | 369-B-4 |
| 369-D-1 | 369-D-2 | 369-C-1 |
| 369-D-4 | 369-D-3 | 369-C-4 |

Kitchener Utilities

KITCHENER
Corporate Services
Technology Innovation and Services
Geospatial Data and Analytics
Map created: September 26, 2026

DISCLAIMER: This document is subject to copyright and may only be used for your personal, non-commercial use, provided you keep intact the copyright notice. The City of Kitchener assumes no responsibility for any errors, and is not liable for any damages of any kind resulting from the use of, or reliance on, the information contained in this document. The City of Kitchener does not make any representations or warranty, express or implied, concerning the accuracy, quality, likely results or reliability of the use of the information contained in this document. © 2026 The Corporation of the City of Kitchener. Some portions of this publication are produced using information under licensed use from Teranet ©1998 Protected by Copyright - May not be reproduced without Permission THIS IS NOT A PLAN OF SURVEY - PROJECTION: UTM NAD 83 zone 17

JOINS SHEET 369-D-2

JOINS SHEET 369-D-4

JOINS SHEET 369-C-4

JOINS SHEET 390-A-2

# Kitchener Utilities
# Water Sixteenth Grid
# Atlas Map Sheet 369-D-3

Valve #

- Air Release
- Blowoff
- Pressure Reducing
- Valve
- Chamber
- Well

- WTP Treatment Plant
- Bacteriological Sampling Location
- Plastic Main
- Sanitary Force Main
- Water Service Pipe
- Parcel with Unusual Private Water Service Connection

**Main Ownership**
- Kitchener
- Region
- Dual

**Hydrant Flushing**
Hydrant #
- Both Fall And Regular
- New Development
- Regular
- All Other

**Main Diameter**
- 25mm (1")
- 38mm (1.5")
- 50mm (2")
- 75mm (3")
- 100mm (4")
- 150mm (6")
- 200mm (8")
- 250mm (10")
- 300mm (12")
- 350mm (14")
- 400mm (16")
- 450mm(18")
- 600mm (24")
- 750mm (30")
- 900mm (36")
- 1200mm (48")

N W E S

0 10 20 30 40 m

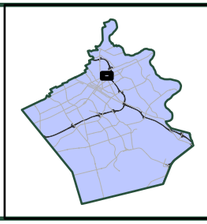

| | | |
|---|---|---|
| 369-D-1 | 369-D-2 | 369-C-1 |
| 369-D-4 | 369-D-3 | 369-C-4 |
| 390-A-1 | 390-A-2 | 390-B-1 |

Kitchener Utilities

KITCHENER
Corporate Services
Technology Innovation and Services
Geospatial Data and Analytics
Map created: September 26, 2026

DISCLAIMER: This document is subject to copyright and may only be used for your personal, non-commercial use, provided you keep intact the copyright notice. The City of Kitchener assumes no responsibility for any errors, and is not liable for any damages of any kind resulting from the use of, or reliance on, the information contained in this document. The City of Kitchener does not make any representations or warranty, express or implied, concerning the accuracy, quality, likely results or reliability of the use of the information contained in this document. © 2026 The Corporation of the City of Kitchener. Some portions of this publication are produced using information under licensed use from Teranet ©1998 Protected by Copyright - May not be reproduced without Permission THIS IS NOT A PLAN OF SURVEY - PROJECTION: UTM NAD 83 zone 17

JOINS SHEET 369-D-1

JOINS SHEET 368-C-3

JOINS SHEET 369-D-3




JOINS SHEET 390-A-1

# Kitchener Utilities
# Water Sixteenth Grid
# Atlas Map Sheet 369-D-4

Valve #
- Air Release
- Blowoff
- Pressure Reducing
- Valve
- Chamber
- Well

- WTP Treatment Plant
- Bacteriological Sampling Location
- Plastic Main
- Sanitary Force Main
- Water Service Pipe
- Parcel with Unusual Private Water Service Connection

**Main Ownership**
- Kitchener
- Region
- Dual

**Hydrant Flushing** (Hydrant #)
- Both Fall And Regular
- New Development
- Regular
- All Other

**Main Diameter**
- 25mm (1")
- 38mm (1.5")
- 50mm (2")
- 75mm (3")
- 100mm (4")
- 150mm (6")
- 200mm (8")
- 250mm (10")
- 300mm (12")
- 350mm (14")
- 400mm (16")
- 450mm(18")
- 600mm (24")
- 750mm (30")
- 900mm (36")
- 1200mm (48")

N W E S

0 10 20 30 40 m



| | | |
|---|---|---|
| 368-C-2 | 369-D-1 | 369-D-2 |
| 368-C-3 | 369-D-4 | 369-D-3 |
| 389-B-2 | 390-A-1 | 390-A-2 |

Kitchener Utilities

KITCHENER
Corporate Services
Technology Innovation and Services
Geospatial Data and Analytics
Map created: September 26, 2026

DISCLAIMER: This document is subject to copyright and may only be used for your personal, non-commercial use, provided you keep intact the copyright notice. The City of Kitchener assumes no responsibility for any errors, and is not liable for any damages of any kind resulting from the use of, or reliance on, the information contained in this document. The City of Kitchener does not make any representations or warranty, express or implied, concerning the accuracy, quality, likely results or reliability of the use of the information contained in this document. © 2026 The Corporation of the City of Kitchener. Some portions of this publication are produced using information under licensed use from Teranet ©1998 Protected by Copyright - May not be reproduced without Permission THIS IS NOT A PLAN OF SURVEY - PROJECTION: UTM NAD 83 zone 17

JOINS SHEET 348-D-4

JOINS SHEET 369-B-2

JOINS SHEET 370-A-2

SHIRLEY AVE

98773

2059

260

274

250

250

150

200

100

1176

1170

1166

1138

1120

1080

1014

1151-1157

907-935

3526

3527

108569

1506

13143

104702

1123

VICTORIA ST N

JOINS SHEET 370-A-4

# Kitchener Utilities
# Water Sixteenth Grid
# Atlas Map Sheet 370-A-1

Valve #

- Air Release
- Blowoff
- Pressure Reducing Valve
- Chamber
- Well

- WTP Treatment Plant
- Bacteriological Sampling Location
- Plastic Main
- Sanitary Force Main
- Water Service Pipe
- Parcel with Unusual Private Water Service Connection

**Main Ownership**
- Kitchener
- Region
- Dual

**Hydrant Flushing**

Hydrant #
- Both Fall And Regular
- New Development
- Regular
- All Other

**Main Diameter**
- 25mm (1")
- 38mm (1.5")
- 50mm (2")
- 75mm (3")
- 100mm (4")
- 150mm (6")
- 200mm (8")
- 250mm (10")
- 300mm (12")
- 350mm (14")
- 400mm (16")
- 450mm(18")
- 600mm (24")
- 750mm (30")
- 900mm (36")
- 1200mm (48")

N W E S

0 10 20 30 40 m

| | | |
|---|---|---|
| | 348-D-4 | 348-D-3 |
| 369-B-2 | 370-A-1 | 370-A-2 |
| 369-B-3 | 370-A-4 | 370-A-3 |

Kitchener Utilities

KITCHENER
Corporate Services
Technology Innovation and Services
Geospatial Data and Analytics
Map created: September 26, 2026

DISCLAIMER: This document is subject to copyright and may only be used for your personal, non-commercial use, provided you keep intact the copyright notice. The City of Kitchener assumes no responsibility for any errors, and is not liable for any damages of any kind resulting from the use of, or reliance on, the information contained in this document. The City of Kitchener does not make any representations or warranty, express or implied, concerning the accuracy, quality, likely results or reliability of the use of the information contained in this document. © 2026 The Corporation of the City of Kitchener. Some portions of this publication are produced using information under licensed use from Teranet ©1998 Protected by Copyright - May not be reproduced without Permission THIS IS NOT A PLAN OF SURVEY - PROJECTION: UTM NAD 83 zone 17

JOINS SHEET 348-D-3

JOINS SHEET 370-A-1

JOINS SHEET 370-B-1

JOINS SHEET 370-A-3

200
1244
1238
1232
1200
1182
1176
1170
1166
1189
1167
178/1173-1175
1151-1157
1201
1215
1253
1263-1271
1527
12145
90183
3530
1997
1526
11866
104502
3529
97559
7552
1996
3421
3420
3422
1946
3419
3233
100487
3897
101502
99191
3380
VICTORIA ST N
FORFAR AVE
ROTHSAY AVE
CARSON DR
LICHTY CRES
O
S
26
30
34
27
25
23
21
19
20
2
11
9
7
176
31
32
15
122
128
132
136
142
152
156
162
157
131
135
61
171
175
179
185

# Kitchener Utilities
# Water Sixteenth Grid
# Atlas Map Sheet 370-A-2

Valve #
- Air Release
- Blowoff
- Pressure Reducing
- Valve
- Chamber
- Well

- WTP Treatment Plant
- Bacteriological Sampling Location
- Plastic Main
- Sanitary Force Main
- Water Service Pipe
- Parcel with Unusual Private Water Service Connection

**Main Ownership**
- Kitchener
- Region
- Dual

**Hydrant Flushing**
Hydrant #
- Both Fall And Regular
- New Development
- Regular
- All Other

**Main Diameter**
- 25mm (1")
- 38mm (1.5")
- 50mm (2")
- 75mm (3")
- 100mm (4")
- 150mm (6")
- 200mm (8")
- 250mm (10")
- 300mm (12")
- 350mm (14")
- 400mm (16")
- 450mm(18")
- 600mm (24")
- 750mm (30")
- 900mm (36")
- 1200mm (48")

N
W E
S
0 10 20 30 40 m

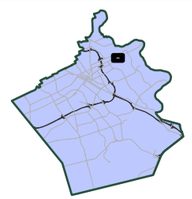

| | | |
|---|---|---|
| 348-D-4 | 348-D-3 | 348-C-4 |
| 370-A-1 | 370-A-2 | 370-B-1 |
| 370-A-4 | 370-A-3 | 370-B-4 |

Kitchener Utilities

THE KITCHENER
Corporate Services
Technology Innovation and Services
Geospatial Data and Analytics
Map created: September 26, 2026

DISCLAIMER: This document is subject to copyright and may only be used for your personal, non-commercial use, provided you keep intact the copyright notice. The City of Kitchener assumes no responsibility for any errors, and is not liable for any damages of any kind resulting from the use of, or reliance on, the information contained in this document. The City of Kitchener does not make any representations or warranty, express or implied, concerning the accuracy, quality, likely results or reliability of the use of the information contained in this document. © 2026 The Corporation of the City of Kitchener. Some portions of this publication are produced using information under licensed use from Teranet ©1998 Protected by Copyright - May not be reproduced without Permission THIS IS NOT A PLAN OF SURVEY - PROJECTION: UTM NAD 83 zone 17

JOINS SHEET 370-A-2

JOINS SHEET 370-A-4

JOINS SHEET 370-B-4

JOINS SHEET 370-D-2

1151-1157
FORFAR AVE
FORFAR CRT
APPLEWOOD AVE
MONTEREY RD
MANCHESTER RD
CARSON DR
LICHTY CRES
CHAMPLAIN CRES
90199
94961
92075
2514
2515
3423
3426
3431
3430
1109
1945
1718
3382
1440
3383
7805

# Kitchener Utilities
# Water Sixteenth Grid
# Atlas Map Sheet 370-A-3

Valve #
- Air Release
- Blowoff
- Pressure Reducing
- Valve
- Chamber
- Well

- Treatment Plant
- Bacteriological Sampling Location
- Plastic Main
- Sanitary Force Main
- Water Service Pipe
- Parcel with Unusual Private Water Service Connection

Hydrant #

**Main Ownership**
- Kitchener
- Region
- Dual

**Hydrant Flushing**
- Both Fall And Regular
- New Development
- Regular
- All Other

**Main Diameter**
- 25mm (1")
- 38mm (1.5")
- 50mm (2")
- 75mm (3")
- 100mm (4")
- 150mm (6")
- 200mm (8")
- 250mm (10")
- 300mm (12")
- 350mm (14")
- 400mm (16")
- 450mm(18")
- 600mm (24")
- 750mm (30")
- 900mm (36")
- 1200mm (48")

N W E S

0 10 20 30 40 m

| | | |
|---|---|---|
| 370-A-1 | 370-A-2 | 370-B-1 |
| 370-A-4 | 370-A-3 | 370-B-4 |
| 370-D-1 | 370-D-2 | 370-C-1 |

Kitchener Utilities

KITCHENER
Corporate Services
Technology Innovation and Services
Geospatial Data and Analytics
Map created: September 26, 2026

DISCLAIMER: This document is subject to copyright and may only be used for your personal, non-commercial use, provided you keep intact the copyright notice. The City of Kitchener assumes no responsibility for any errors, and is not liable for any damages of any kind resulting from the use of, or reliance on, the information contained in this document. The City of Kitchener does not make any representations or warranty, express or implied, concerning the accuracy, quality, likely results or reliability of the use of the information contained in this document. © 2026 The Corporation of the City of Kitchener. Some portions of this publication are produced using information under licensed use from Teranet ©1998 Protected by Copyright - May not be reproduced without Permission THIS IS NOT A PLAN OF SURVEY - PROJECTION: UTM NAD 83 zone 17

JOINS SHEET 370-A-1

JOINS SHEET 369-B-3

JOINS SHEET 370-A-3

JOINS SHEET 370-D-1

VICTORIA ST N
FREDERICK ST
AVON RD
TURNER AVE
APPLEWOOD AVE
MONTEREY CRES
MONTEREY RD

1080
1014
1069
1065
1051
1031
1017
991
907-935
1151-1157
887
867
859
844
838
832
831
843
878
866
824
826
828
3524
1052
2016
3436
905
3435
3470
3429
1090
100621
100620

# Kitchener Utilities
# Water Sixteenth Grid
# Atlas Map Sheet 370-A-4

Valve #
- Air Release
- Blowoff
- Pressure Reducing Valve
- Chamber
- Well

- Treatment Plant
- Bacteriological Sampling Location
- Plastic Main
- Sanitary Force Main
- Water Service Pipe
- Parcel with Unusual Private Water Service Connection

**Main Ownership**
- Kitchener
- Region
- Dual

**Hydrant Flushing** (Hydrant #)
- Both Fall And Regular
- New Development
- Regular
- All Other

**Main Diameter**
- 25mm (1")
- 38mm (1.5")
- 50mm (2")
- 75mm (3")
- 100mm (4")
- 150mm (6")
- 200mm (8")
- 250mm (10")
- 300mm (12")
- 350mm (14")
- 400mm (16")
- 450mm(18")
- 600mm (24")
- 750mm (30")
- 900mm (36")
- 1200mm (48")

N W E S

0 10 20 30 40 m



| | | |
|---|---|---|
| 369-B-2 | 370-A-1 | 370-A-2 |
| 369-B-3 | 370-A-4 | 370-A-3 |
| 369-C-2 | 370-D-1 | 370-D-2 |

Kitchener Utilities

THE KITCHENER
Corporate Services
Technology Innovation and Services
Geospatial Data and Analytics
Map created: September 26, 2026

DISCLAIMER: This document is subject to copyright and may only be used for your personal, non-commercial use, provided you keep intact the copyright notice. The City of Kitchener assumes no responsibility for any errors, and is not liable for any damages of any kind resulting from the use of, or reliance on, the information contained in this document. The City of Kitchener does not make any representations or warranty, express or implied, concerning the accuracy, quality, likely results or reliability of the use of the information contained in this document. © 2026 The Corporation of the City of Kitchener. Some portions of this publication are produced using information under licensed use from Teranet ©1998 Protected by Copyright - May not be reproduced without Permission THIS IS NOT A PLAN OF SURVEY - PROJECTION: UTM NAD 83 zone 17

JOINS SHEET 348-C-4

JOINS SHEET 370-A-2

JOINS SHEET 370-B-2

JOINS SHEET 370-B-4

ROTHSAY AVE
SUNRISE DR
MATTHEW ST
MARKETA CRES
CARSON DR
NATCHEZ RD

# Kitchener Utilities
# Water Sixteenth Grid
# Atlas Map Sheet 370-B-1

Valve #

- Air Release
- Blowoff
- Pressure Reducing Valve
- Chamber
- Well

- WTP Treatment Plant
- Bacteriological Sampling Location
- Plastic Main
- Sanitary Force Main
- Water Service Pipe
- Parcel with Unusual Private Water Service Connection

**Main Ownership**
- Kitchener
- Region
- Dual

**Hydrant Flushing** (Hydrant #)
- Both Fall And Regular
- New Development
- Regular
- All Other

**Main Diameter**
- 25mm (1")
- 38mm (1.5")
- 50mm (2")
- 75mm (3")
- 100mm (4")
- 150mm (6")
- 200mm (8")
- 250mm (10")
- 300mm (12")
- 350mm (14")
- 400mm (16")
- 450mm(18")
- 600mm (24")
- 750mm (30")
- 900mm (36")
- 1200mm (48")

N W E S

0 10 20 30 40 m

| | | |
|---|---|---|
| 348-D-3 | 348-C-4 | 348-C-3 |
| 370-A-2 | 370-B-1 | 370-B-2 |
| 370-A-3 | 370-B-4 | 370-B-3 |

Kitchener Utilities

KITCHENER
Corporate Services
Technology Innovation and Services
Geospatial Data and Analytics
Map created: September 26, 2026

DISCLAIMER: This document is subject to copyright and may only be used for your personal, non-commercial use, provided you keep intact the copyright notice. The City of Kitchener assumes no responsibility for any errors, and is not liable for any damages of any kind resulting from the use of, or reliance on, the information contained in this document. The City of Kitchener does not make any representations or warranty, express or implied, concerning the accuracy, quality, likely results or reliability of the use of the information contained in this document. © 2026 The Corporation of the City of Kitchener. Some portions of this publication are produced using information under licensed use from Teranet ©1998 Protected by Copyright - May not be reproduced without Permission THIS IS NOT A PLAN OF SURVEY - PROJECTION: UTM NAD 83 zone 17

JOINS SHEET 348-C-3

JOINS SHEET 370-B-1

JOINS SHEET 371-A-1

JOINS SHEET 370-B-3

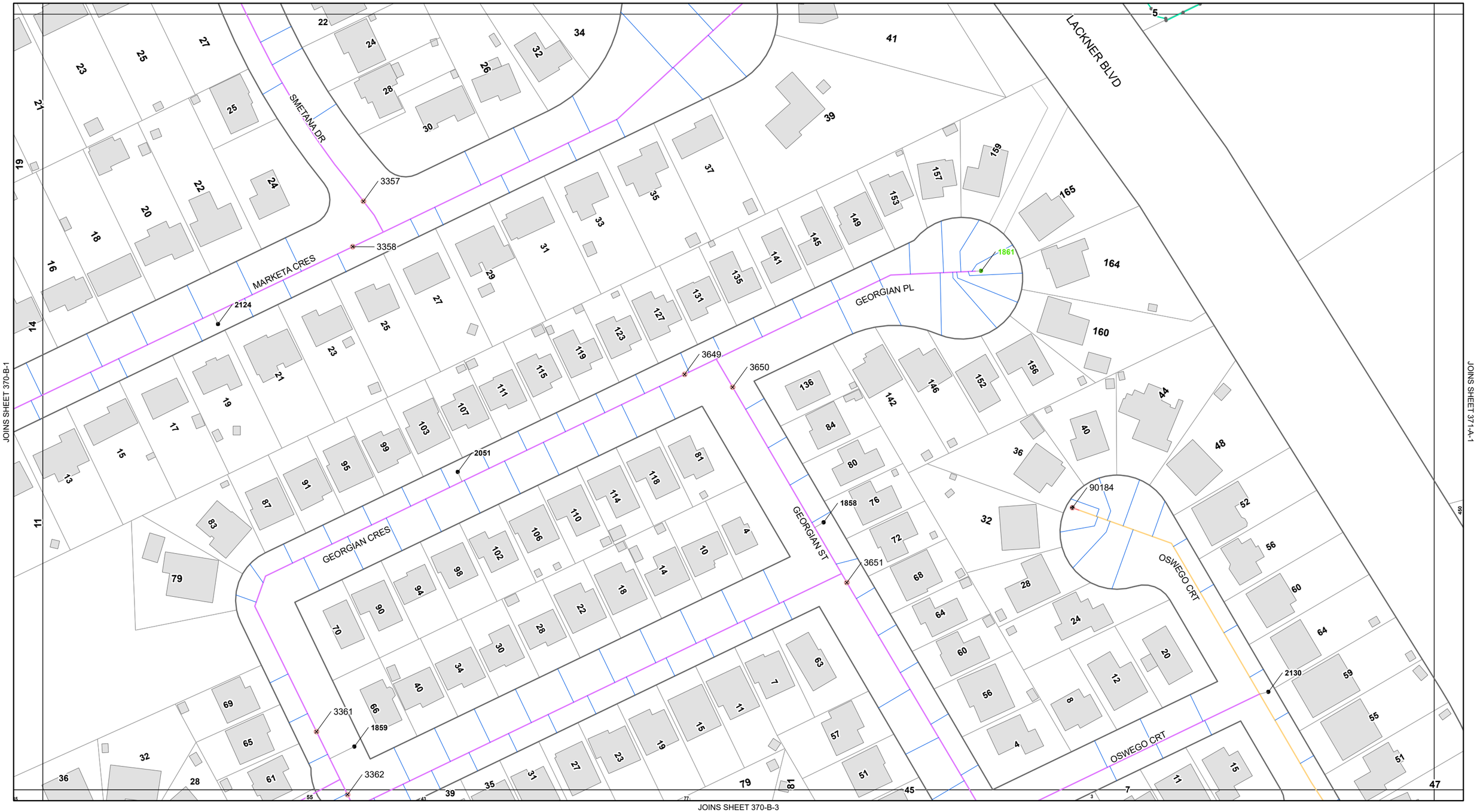


# Kitchener Utilities
# Water Sixteenth Grid
# Atlas Map Sheet 370-B-2

Valve #

- Air Release
- Blowoff
- Pressure Reducing
- Valve
- Chamber
- Well

- WTP Treatment Plant
- Bacteriological Sampling Location
- Plastic Main
- Sanitary Force Main
- Water Service Pipe
- Parcel with Unusual Private Water Service Connection

Hydrant #

**Main Ownership**
- Kitchener
- Region
- Dual

**Hydrant Flushing**
- Both Fall And Regular
- New Development
- Regular
- All Other

**Main Diameter**
- 25mm (1")
- 38mm (1.5")
- 50mm (2")
- 75mm (3")
- 100mm (4")
- 150mm (6")
- 200mm (8")
- 250mm (10")
- 300mm (12")
- 350mm (14")
- 400mm (16")
- 450mm(18")
- 600mm (24")
- 750mm (30")
- 900mm (36")
- 1200mm (48")

N W E S

0 10 20 30 40 m



| | | |
|---|---|---|
| 348-C-4 | 348-C-3 | 349-D-4 |
| 370-B-1 | 370-B-2 | 371-A-1 |
| 370-B-4 | 370-B-3 | 371-A-4 |

Kitchener Utilities

KITCHENER
Corporate Services
Technology Innovation and Services
Geospatial Data and Analytics
Map created: September 26, 2026

DISCLAIMER: This document is subject to copyright and may only be used for your personal, non-commercial use, provided you keep intact the copyright notice. The City of Kitchener assumes no responsibility for any errors, and is not liable for any damages of any kind resulting from the use of, or reliance on, the information contained in this document. The City of Kitchener does not make any representations or warranty, express or implied, concerning the accuracy, quality, likely results or reliability of the use of the information contained in this document. © 2026 The Corporation of the City of Kitchener. Some portions of this publication are produced using information under licensed use from Teranet ©1998 Protected by Copyright - May not be reproduced without Permission THIS IS NOT A PLAN OF SURVEY - PROJECTION: UTM NAD 83 zone 17

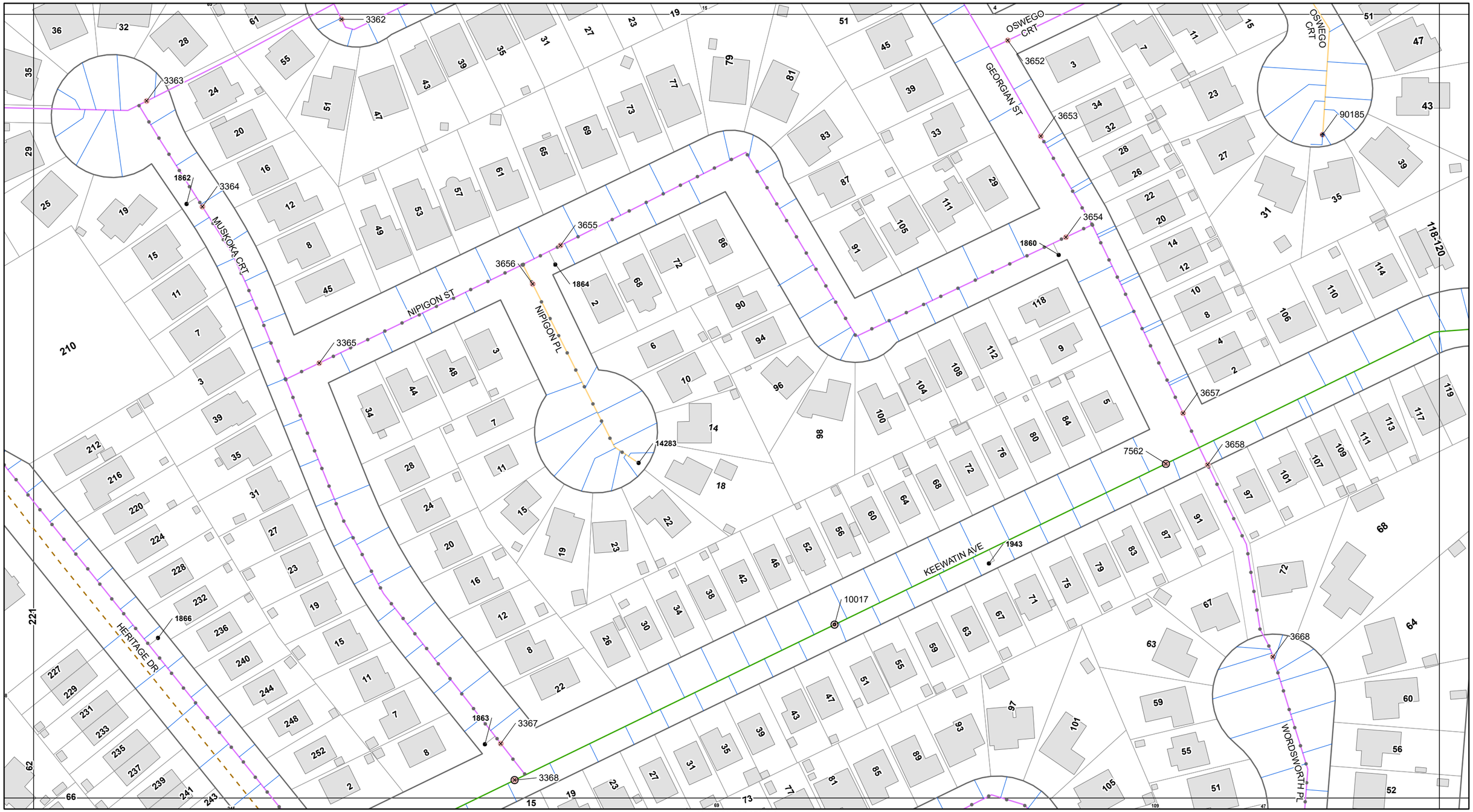


# Kitchener Utilities Water Sixteenth Grid Atlas Map Sheet 370-B-3

Valve #
- Air Release
- Blowoff
- Pressure Reducing
- Valve
- Chamber
- Well

WTP Treatment Plant
- Bacteriological Sampling Location
- Plastic Main
- Sanitary Force Main
- Water Service Pipe
- Parcel with Unusual Private Water Service Connection

**Main Ownership**
- Kitchener
- Region
- Dual

**Hydrant Flushing**
- Hydrant # Both Fall And Regular
- New Development
- Regular
- All Other

**Main Diameter**
- 25mm (1")
- 38mm (1.5")
- 50mm (2")
- 75mm (3")
- 100mm (4")
- 150mm (6")
- 200mm (8")
- 250mm (10")
- 300mm (12")
- 350mm (14")
- 400mm (16")
- 450mm(18")
- 600mm (24")
- 750mm (30")
- 900mm (36")
- 1200mm (48")

N W E S

0 10 20 30 40 m

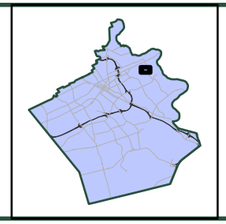

| | | |
|---|---|---|
| 370-B-1 | 370-B-2 | 371-A-1 |
| 370-B-4 | 370-B-3 | 371-A-4 |
| 370-C-1 | 370-C-2 | 371-D-1 |

Kitchener Utilities

KITCHENER
Corporate Services
Technology Innovation and Services
Geospatial Data and Analytics
Map created: September 26, 2026

DISCLAIMER: This document is subject to copyright and may only be used for your personal, non-commercial use, provided you keep intact the copyright notice. The City of Kitchener assumes no responsibility for any errors, and is not liable for any damages of any kind resulting from the use of, or reliance on, the information contained in this document. The City of Kitchener does not make any representations or warranty, express or implied, concerning the accuracy, quality, likely results or reliability of the use of the information contained in this document. © 2026 The Corporation of the City of Kitchener. Some portions of this publication are produced using information under licensed use from Teranet ©1998 Protected by Copyright - May not be reproduced without Permission THIS IS NOT A PLAN OF SURVEY - PROJECTION: UTM NAD 83 zone 17

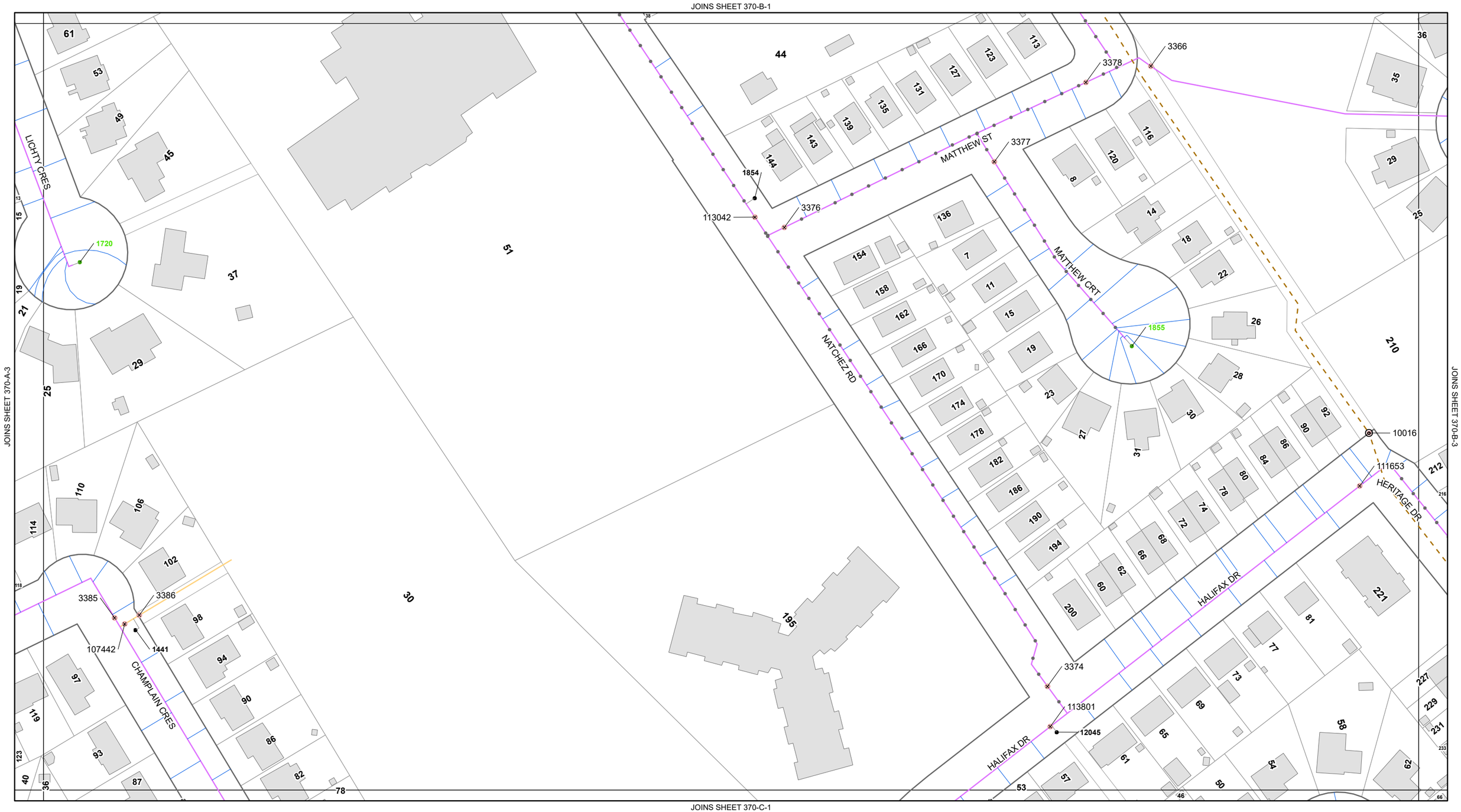


# Kitchener Utilities Water Sixteenth Grid Atlas Map Sheet 370-B-4

Valve #
- Air Release
- Blowoff
- Pressure Reducing
- Valve
- Chamber
- Well

WTP Treatment Plant
- Bacteriological Sampling Location
- Plastic Main
- Sanitary Force Main
- Water Service Pipe
- Parcel with Unusual Private Water Service Connection

**Main Ownership**
- Kitchener
- Region
- Dual

**Hydrant Flushing**
- Hydrant #
- Both Fall And Regular
- New Development
- Regular
- All Other

**Main Diameter**
- 25mm (1")
- 38mm (1.5")
- 50mm (2")
- 75mm (3")
- 100mm (4")
- 150mm (6")
- 200mm (8")
- 250mm (10")
- 300mm (12")
- 350mm (14")
- 400mm (16")
- 450mm(18")
- 600mm (24")
- 750mm (30")
- 900mm (36")
- 1200mm (48")

N W E S

0 10 20 30 40 m

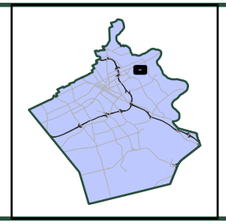

| | | |
|---|---|---|
| 370-A-2 | 370-B-1 | 370-B-2 |
| 370-A-3 | 370-B-4 | 370-B-3 |
| 370-D-2 | 370-C-1 | 370-C-2 |

Kitchener Utilities

Corporate Services
Technology Innovation and Services
Geospatial Data and Analytics
Map created: September 26, 2026

DISCLAIMER: This document is subject to copyright and may only be used for your personal, non-commercial use, provided you keep intact the copyright notice. The City of Kitchener assumes no responsibility for any errors, and is not liable for any damages of any kind resulting from the use of, or reliance on, the information contained in this document. The City of Kitchener does not make any representations or warranty, express or implied, concerning the accuracy, quality, likely results or reliability of the use of the information contained in this document. © 2026 The Corporation of the City of Kitchener. Some portions of this publication are produced using information under licensed use from Teranet ©1998 Protected by Copyright - May not be reproduced without Permission THIS IS NOT A PLAN OF SURVEY - PROJECTION: UTM NAD 83 zone 17

JOINS SHEET 370-B-4

JOINS SHEET 370-D-2

JOINS SHEET 370-C-2

JOINS SHEET 370-C-4

HALIFAX DR
CHAMPLAIN CRES
CHAMPLAIN CRT
TUPPER CRES
TUPPER CRT
CONFEDERATION DR

3391
1451
1437
1423
1357
1356
3417
1386
1355
3416
3415
3571
1275
3413
3412

# Kitchener Utilities
# Water Sixteenth Grid
# Atlas Map Sheet 370-C-1

Valve #
- Air Release
- Blowoff
- Pressure Reducing
- Valve
- Chamber
- Well

- WTP Treatment Plant
- Bacteriological Sampling Location
- Plastic Main
- Sanitary Force Main
- Water Service Pipe
- Parcel with Unusual Private Water Service Connection

**Main Ownership**
- Kitchener
- Region
- Dual

**Hydrant Flushing**
Hydrant #
- Both Fall And Regular
- New Development
- Regular
- All Other

**Main Diameter**
- 25mm (1")
- 38mm (1.5")
- 50mm (2")
- 75mm (3")
- 100mm (4")
- 150mm (6")
- 200mm (8")
- 250mm (10")
- 300mm (12")
- 350mm (14")
- 400mm (16")
- 450mm(18")
- 600mm (24")
- 750mm (30")
- 900mm (36")
- 1200mm (48")

N W E S

0 10 20 30 40 m

| | | |
|---|---|---|
| 370-A-3 | 370-B-4 | 370-B-3 |
| 370-D-2 | 370-C-1 | 370-C-2 |
| 370-D-3 | 370-C-4 | 370-C-3 |

Kitchener Utilities

KITCHENER
Corporate Services
Technology Innovation and Services
Geospatial Data and Analytics
Map created: September 26, 2026

DISCLAIMER: This document is subject to copyright and may only be used for your personal, non-commercial use, provided you keep intact the copyright notice. The City of Kitchener assumes no responsibility for any errors, and is not liable for any damages of any kind resulting from the use of, or reliance on, the information contained in this document. The City of Kitchener does not make any representations or warranty, express or implied, concerning the accuracy, quality, likely results or reliability of the use of the information contained in this document. © 2026 The Corporation of the City of Kitchener. Some portions of this publication are produced using information under licensed use from Teranet ©1998 Protected by Copyright - May not be reproduced without Permission THIS IS NOT A PLAN OF SURVEY - PROJECTION: UTM NAD 83 zone 17

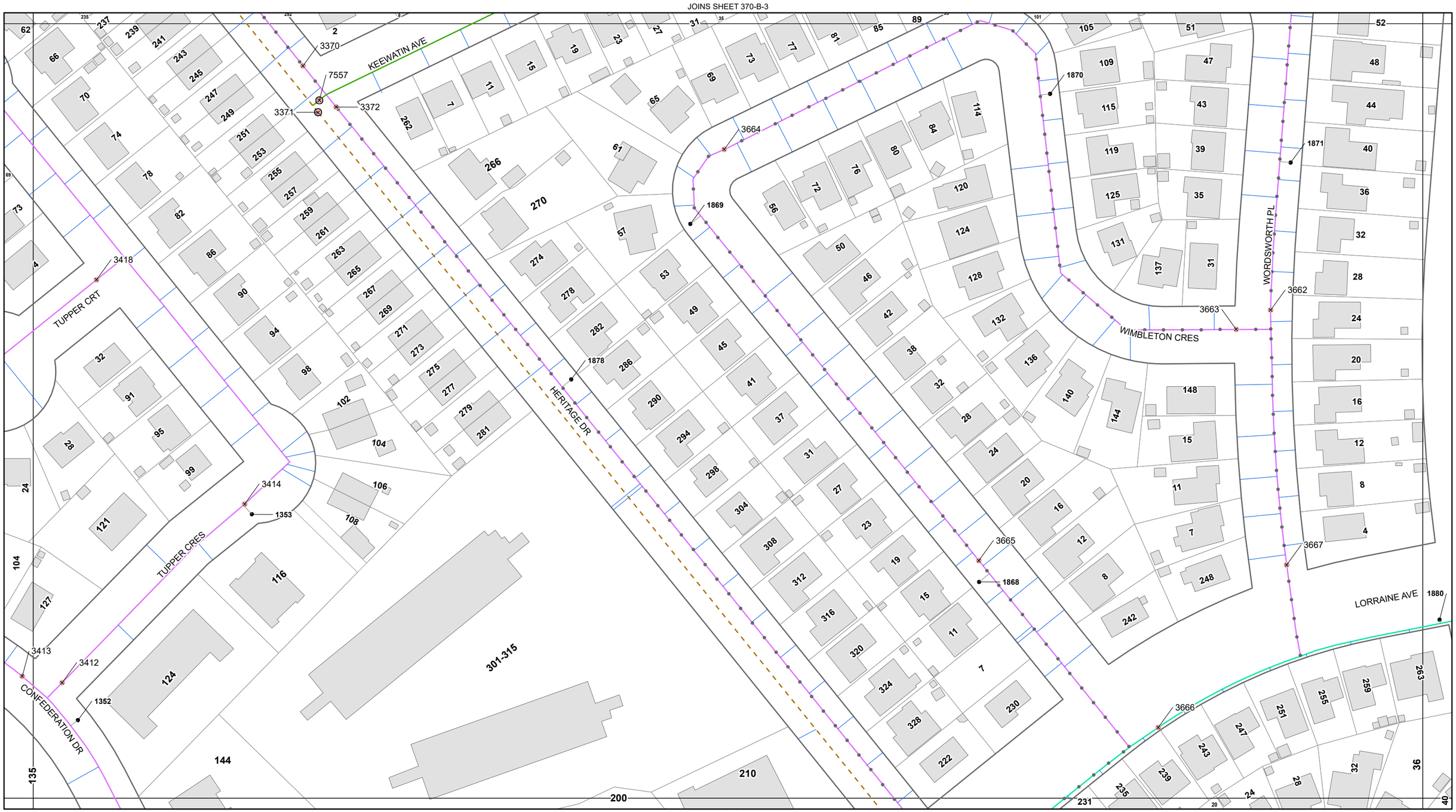


# Kitchener Utilities Water Sixteenth Grid Atlas Map Sheet 370-C-2

Valve #
- Air Release
- Blowoff
- Pressure Reducing
- Valve
- Chamber
- Well

WTP Treatment Plant
- Bacteriological Sampling Location
- Plastic Main
- Sanitary Force Main
- Water Service Pipe
- Parcel with Unusual Private Water Service Connection

**Main Ownership**
- Kitchener
- Region
- Dual

**Hydrant Flushing**
Hydrant #
- Both Fall And Regular
- New Development
- Regular
- All Other

**Main Diameter**
- 25mm (1")
- 38mm (1.5")
- 50mm (2")
- 75mm (3")
- 100mm (4")
- 150mm (6")
- 200mm (8")
- 250mm (10")
- 300mm (12")
- 350mm (14")
- 400mm (16")
- 450mm(18")
- 600mm (24")
- 750mm (30")
- 900mm (36")
- 1200mm (48")

N W E S

0 10 20 30 40 m

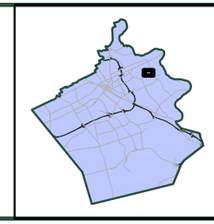

| | | |
|---|---|---|
| 370-B-4 | 370-B-3 | 371-A-4 |
| 370-C-1 | 370-C-2 | 371-D-1 |
| 370-C-4 | 370-C-3 | 371-D-4 |

Kitchener Utilities

KITCHENER
Corporate Services
Technology Innovation and Services
Geospatial Data and Analytics
Map created: September 26, 2026

DISCLAIMER: This document is subject to copyright and may only be used for your personal, non-commercial use, provided you keep intact the copyright notice. The City of Kitchener assumes no responsibility for any errors, and is not liable for any damages of any kind resulting from the use of, or reliance on, the information contained in this document. The City of Kitchener does not make any representations or warranty, express or implied, concerning the accuracy, quality, likely results or reliability of the use of the information contained in this document. © 2026 The Corporation of the City of Kitchener. Some portions of this publication are produced using information under licensed use from Teranet ©1998 Protected by Copyright - May not be reproduced without Permission THIS IS NOT A PLAN OF SURVEY - PROJECTION: UTM NAD 83 zone 17

JOINS SHEET 370-C-2

JOINS SHEET 370-C-4

JOINS SHEET 371-D-4

JOINS SHEET 391-B-2

# Kitchener Utilities
# Water Sixteenth Grid
# Atlas Map Sheet 370-C-3

Valve #

- Air Release
- Blowoff
- Pressure Reducing Valve
- Chamber
- Well

- WTP Treatment Plant
- Bacteriological Sampling Location
- Plastic Main
- Sanitary Force Main
- Water Service Pipe
- Parcel with Unusual Private Water Service Connection

**Main Ownership**
- Kitchener
- Region
- Dual

**Hydrant Flushing**

Hydrant #
- Both Fall And Regular
- New Development
- Regular
- All Other

**Main Diameter**
- 25mm (1")
- 38mm (1.5")
- 50mm (2")
- 75mm (3")
- 100mm (4")
- 150mm (6")
- 200mm (8")
- 250mm (10")
- 300mm (12")
- 350mm (14")
- 400mm (16")
- 450mm(18")
- 600mm (24")
- 750mm (30")
- 900mm (36")
- 1200mm (48")

N W E S

0 10 20 30 40 m



| | | |
|---|---|---|
| 370-C-1 | 370-C-2 | 371-D-1 |
| 370-C-4 | 370-C-3 | 371-D-4 |
| 391-B-1 | 391-B-2 | 392-A-1 |

Kitchener Utilities

KITCHENER
Corporate Services
Technology Innovation and Services
Geospatial Data and Analytics
Map created: September 26, 2026

DISCLAIMER: This document is subject to copyright and may only be used for your personal, non-commercial use, provided you keep intact the copyright notice. The City of Kitchener assumes no responsibility for any errors, and is not liable for any damages of any kind resulting from the use of, or reliance on, the information contained in this document. The City of Kitchener does not make any representations or warranty, express or implied, concerning the accuracy, quality, likely results or reliability of the use of the information contained in this document. © 2026 The Corporation of the City of Kitchener. Some portions of this publication are produced using information under licensed use from Teranet ©1998 Protected by Copyright - May not be reproduced without Permission THIS IS NOT A PLAN OF SURVEY - PROJECTION: UTM NAD 83 zone 17

JOINS SHEET 370-C-1




JOINS SHEET 370-D-3

JOINS SHEET 370-C-3

JOINS SHEET 391-B-1

# Kitchener Utilities Water Sixteenth Grid Atlas Map Sheet 370-C-4

Valve #
- Air Release
- Blowoff
- Pressure Reducing
- Valve
- Chamber
- Well

WTP Treatment Plant
- Bacteriological Sampling Location
- Plastic Main
- Sanitary Force Main
- Water Service Pipe
- Parcel with Unusual Private Water Service Connection

**Main Ownership**
- Kitchener
- Region
- Dual

**Hydrant Flushing**
- Hydrant #
- Both Fall And Regular
- New Development
- Regular
- All Other

**Main Diameter**
- 25mm (1")
- 38mm (1.5")
- 50mm (2")
- 75mm (3")
- 100mm (4")
- 150mm (6")
- 200mm (8")
- 250mm (10")
- 300mm (12")
- 350mm (14")
- 400mm (16")
- 450mm(18")
- 600mm (24")
- 750mm (30")
- 900mm (36")
- 1200mm (48")

N W E S

0 10 20 30 40 m

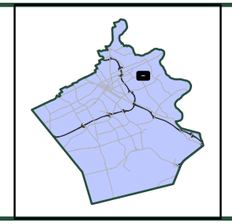

| | | |
|---|---|---|
| 370-D-2 | 370-C-1 | 370-C-2 |
| 370-D-3 | 370-C-4 | 370-C-3 |
| 391-A-2 | 391-B-1 | 391-B-2 |

Kitchener Utilities

KITCHENER
Corporate Services
Technology Innovation and Services
Geospatial Data and Analytics
Map created: September 26, 2026

DISCLAIMER: This document is subject to copyright and may only be used for your personal, non-commercial use, provided you keep intact the copyright notice. The City of Kitchener assumes no responsibility for any errors, and is not liable for any damages of any kind resulting from the use of, or reliance on, the information contained in this document. The City of Kitchener does not make any representations or warranty, express or implied, concerning the accuracy, quality, likely results or reliability of the use of the information contained in this document. © 2026 The Corporation of the City of Kitchener. Some portions of this publication are produced using information under licensed use from Teranet ©1998 Protected by Copyright - May not be reproduced without Permission THIS IS NOT A PLAN OF SURVEY - PROJECTION: UTM NAD 83 zone 17




# Kitchener Utilities Water Sixteenth Grid Atlas Map Sheet 370-D-1

Valve #
- Air Release
- Blowoff
- Pressure Reducing
- Valve
- Chamber
- Well

WTP Treatment Plant
- Bacteriological Sampling Location
- Plastic Main
- Sanitary Force Main
- Water Service Pipe
- Parcel with Unusual Private Water Service Connection

**Main Ownership**
- Kitchener
- Region
- Dual

**Hydrant Flushing**
- Hydrant #
- Both Fall And Regular
- New Development
- Regular
- All Other

**Main Diameter**
- 25mm (1")
- 38mm (1.5")
- 50mm (2")
- 75mm (3")
- 100mm (4")
- 150mm (6")
- 200mm (8")
- 250mm (10")
- 300mm (12")
- 350mm (14")
- 400mm (16")
- 450mm(18")
- 600mm (24")
- 750mm (30")
- 900mm (36")
- 1200mm (48")

N W E S

0 10 20 30 40 m

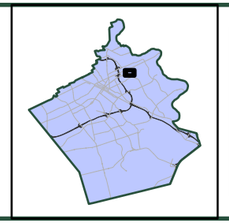

| | | |
|---|---|---|
| 369-B-3 | 370-A-4 | 370-A-3 |
| 369-C-2 | 370-D-1 | 370-D-2 |
| 369-C-3 | 370-D-4 | 370-D-3 |

Kitchener Utilities

KITCHENER
Corporate Services
Technology Innovation and Services
Geospatial Data and Analytics
Map created: September 26, 2026

DISCLAIMER: This document is subject to copyright and may only be used for your personal, non-commercial use, provided you keep intact the copyright notice. The City of Kitchener assumes no responsibility for any errors, and is not liable for any damages of any kind resulting from the use of, or reliance on, the information contained in this document. The City of Kitchener does not make any representations or warranty, express or implied, concerning the accuracy, quality, likely results or reliability of the use of the information contained in this document. © 2026 The Corporation of the City of Kitchener. Some portions of this publication are produced using information under licensed use from Teranet ©1998 Protected by Copyright - May not be reproduced without Permission THIS IS NOT A PLAN OF SURVEY - PROJECTION: UTM NAD 83 zone 17

JOINS SHEET 370-A-3

JOINS SHEET 370-D-1

JOINS SHEET 370-C-1

JOINS SHEET 370-D-3

MONTEREY RD
PLAZA CRT
MANCHESTER RD
AVON RD
PEACHWOOD CRT
PEACHWOOD AVE
WOLFES CRT
TILLEY CRT
CARSON DR
SFM

3428 3427 1023 1037 97801 3450 3452 3451 961 98235 3440 3387 3388 1439 1438 1437 3389 3390

# Kitchener Utilities
# Water Sixteenth Grid
# Atlas Map Sheet 370-D-2

Valve #

- Air Release
- Blowoff
- Pressure Reducing
- Valve
- Chamber
- Well
- WTP Treatment Plant
- Bacteriological Sampling Location
- Plastic Main
- Sanitary Force Main
- Water Service Pipe
- Parcel with Unusual Private Water Service Connection

**Main Ownership**
- Kitchener
- Region
- Dual

**Hydrant Flushing**
Hydrant #
- Both Fall And Regular
- New Development
- Regular
- All Other

**Main Diameter**
- 25mm (1")
- 38mm (1.5")
- 50mm (2")
- 75mm (3")
- 100mm (4")
- 150mm (6")
- 200mm (8")
- 250mm (10")
- 300mm (12")
- 350mm (14")
- 400mm (16")
- 450mm(18")
- 600mm (24")
- 750mm (30")
- 900mm (36")
- 1200mm (48")

N W E S

0 10 20 30 40 m

| | | |
|---|---|---|
| 370-A-4 | 370-A-3 | 370-B-4 |
| 370-D-1 | 370-D-2 | 370-C-1 |
| 370-D-4 | 370-D-3 | 370-C-4 |

Kitchener Utilities

Corporate Services
Technology Innovation and Services
Geospatial Data and Analytics
Map created: September 26, 2026

DISCLAIMER: This document is subject to copyright and may only be used for your personal, non-commercial use, provided you keep intact the copyright notice. The City of Kitchener assumes no responsibility for any errors, and is not liable for any damages of any kind resulting from the use of, or reliance on, the information contained in this document. The City of Kitchener does not make any representations or warranty, express or implied, concerning the accuracy, quality, likely results or reliability of the use of the information contained in this document. © 2026 The Corporation of the City of Kitchener. Some portions of this publication are produced using information under licensed use from Teranet ©1998 Protected by Copyright - May not be reproduced without Permission THIS IS NOT A PLAN OF SURVEY - PROJECTION: UTM NAD 83 zone 17

JOINS SHEET 370-D-2

JOINS SHEET 370-D-4

JOINS SHEET 370-C-4

PEACHWOOD AVE

TANGLEWOOD AVE

ELKINGTON DR

MANCHESTER RD

NIAGARA RD

CARSON DR

BIRKSHIRE CRT

RIVER RD E

3448

3447

3446

805

1214

3394

3396

9204

99374

4133

JOINS SHEET 391-A-2

# Kitchener Utilities
# Water Sixteenth Grid
# Atlas Map Sheet 370-D-3

Valve #

- Air Release
- Blowoff
- Pressure Reducing
- Valve
- Chamber
- Well

- WTP Treatment Plant
- Bacteriological Sampling Location
- Plastic Main
- Sanitary Force Main
- Water Service Pipe
- Parcel with Unusual Private Water Service Connection

**Main Ownership**
- Kitchener
- Region
- Dual

**Hydrant Flushing**
Hydrant #
- Both Fall And Regular
- New Development
- Regular
- All Other

**Main Diameter**
- 25mm (1")
- 38mm (1.5")
- 50mm (2")
- 75mm (3")
- 100mm (4")
- 150mm (6")
- 200mm (8")
- 250mm (10")
- 300mm (12")
- 350mm (14")
- 400mm (16")
- 450mm(18")
- 600mm (24")
- 750mm (30")
- 900mm (36")
- 1200mm (48")

N W E S

0 10 20 30 40 m



| | | |
|---|---|---|
| 370-D-1 | 370-D-2 | 370-C-1 |
| 370-D-4 | 370-D-3 | 370-C-4 |
| 391-A-1 | 391-A-2 | 391-B-1 |

Kitchener Utilities

KITCHENER
Corporate Services
Technology Innovation and Services
Geospatial Data and Analytics
Map created: September 26, 2026

DISCLAIMER: This document is subject to copyright and may only be used for your personal, non-commercial use, provided you keep intact the copyright notice. The City of Kitchener assumes no responsibility for any errors, and is not liable for any damages of any kind resulting from the use of, or reliance on, the information contained in this document. The City of Kitchener does not make any representations or warranty, express or implied, concerning the accuracy, quality, likely results or reliability of the use of the information contained in this document. © 2026 The Corporation of the City of Kitchener. Some portions of this publication are produced using information under licensed use from Teranet ©1998 Protected by Copyright - May not be reproduced without Permission THIS IS NOT A PLAN OF SURVEY - PROJECTION: UTM NAD 83 zone 17

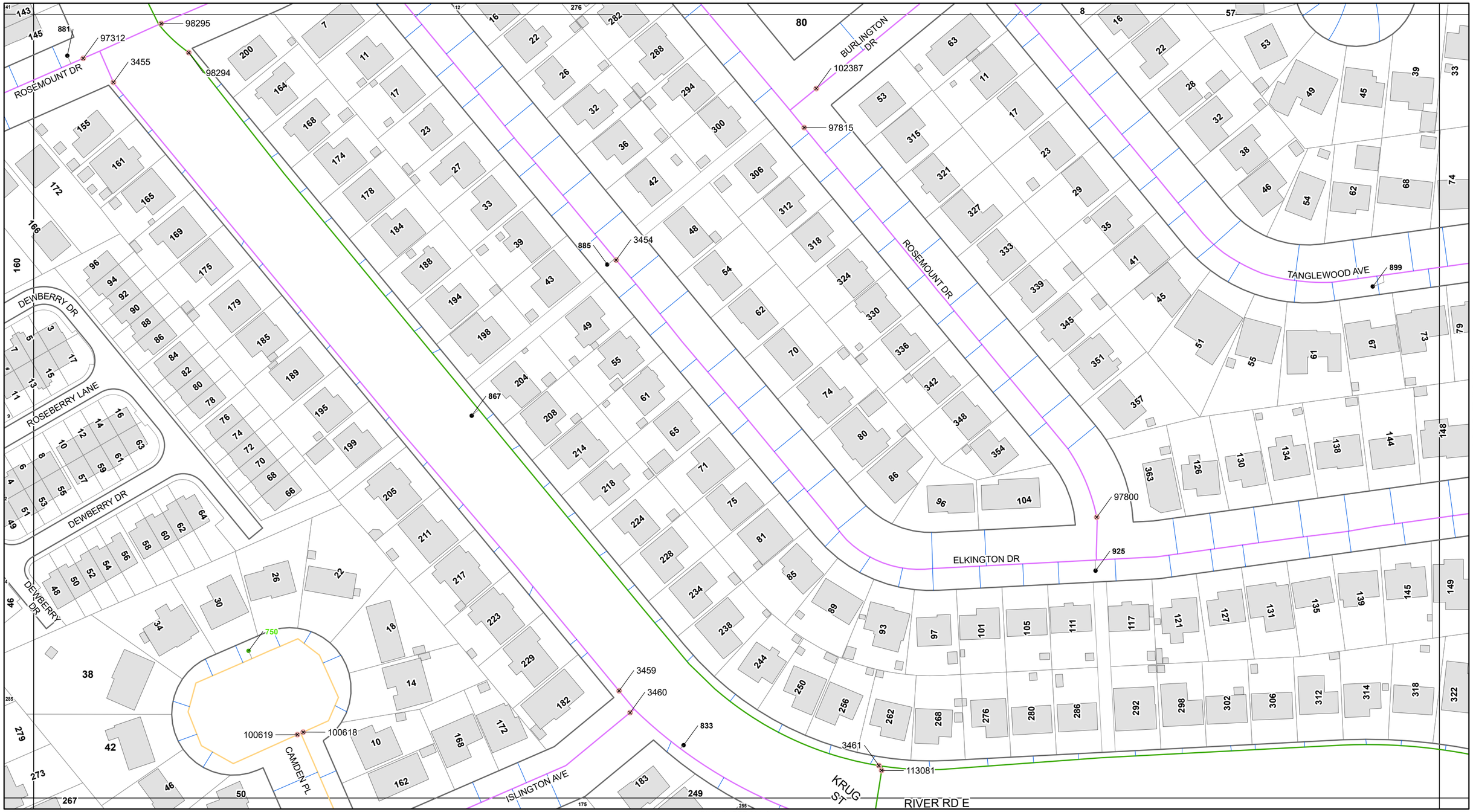


# Kitchener Utilities Water Sixteenth Grid Atlas Map Sheet 370-D-4

Valve #
- Air Release
- Blowoff
- Pressure Reducing
- Valve
- Chamber
- Well

WTP Treatment Plant
- Bacteriological Sampling Location
- Plastic Main
- Sanitary Force Main
- Water Service Pipe
- Parcel with Unusual Private Water Service Connection

**Main Ownership**
- Kitchener
- Region
- Dual

**Hydrant Flushing**
- Hydrant # Both Fall And Regular
- New Development
- Regular
- All Other

**Main Diameter**
- 25mm (1")
- 38mm (1.5")
- 50mm (2")
- 75mm (3")
- 100mm (4")
- 150mm (6")
- 200mm (8")
- 250mm (10")
- 300mm (12")
- 350mm (14")
- 400mm (16")
- 450mm(18")
- 600mm (24")
- 750mm (30")
- 900mm (36")
- 1200mm (48")

N W E S

0 10 20 30 40 m

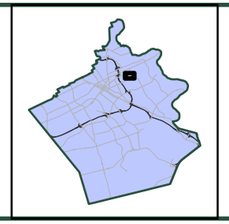

| | | |
|---|---|---|
| 369-C-2 | 370-D-1 | 370-D-2 |
| 369-C-3 | 370-D-4 | 370-D-3 |
| 390-B-2 | 391-A-1 | 391-A-2 |

Kitchener Utilities

KITCHENER
Corporate Services
Technology Innovation and Services
Geospatial Data and Analytics
Map created: September 26, 2026

DISCLAIMER: This document is subject to copyright and may only be used for your personal, non-commercial use, provided you keep intact the copyright notice. The City of Kitchener assumes no responsibility for any errors, and is not liable for any damages of any kind resulting from the use of, or reliance on, the information contained in this document. The City of Kitchener does not make any representations or warranty, express or implied, concerning the accuracy, quality, likely results or reliability of the use of the information contained in this document. © 2026 The Corporation of the City of Kitchener. Some portions of this publication are produced using information under licensed use from Teranet ©1998 Protected by Copyright - May not be reproduced without Permission THIS IS NOT A PLAN OF SURVEY - PROJECTION: UTM NAD 83 zone 17

JOINS SHEET 349-D-4

JOINS SHEET 370-B-2

JOINS SHEET 371-A-2

JOINS SHEET 371-A-4

OTTERBEIN RD
DUNNIGAN CRT
OTTERBEIN RD
FORWELL RD
QUARRY PARK DR
QUARRY PARK CRT
DUNNIGAN DR
LACKNER BLVD
12864
106855
110092
14103
110095
110093
14104
12867
106858
12868
14106
110096
110097
14107
14108
106859
106860
12869
98693

# Kitchener Utilities
# Water Sixteenth Grid
# Atlas Map Sheet 371-A-1

Valve #
- Air Release
- Blowoff
- Pressure Reducing Valve
- Chamber
- Well

- WTP Treatment Plant
- Bacteriological Sampling Location
- Plastic Main
- Sanitary Force Main
- Water Service Pipe
- Parcel with Unusual Private Water Service Connection

**Main Ownership**
- Kitchener
- Region
- Dual

**Hydrant Flushing**
Hydrant #
- Both Fall And Regular
- New Development
- Regular
- All Other

**Main Diameter**
- 25mm (1")
- 38mm (1.5")
- 50mm (2")
- 75mm (3")
- 100mm (4")
- 150mm (6")
- 200mm (8")
- 250mm (10")
- 300mm (12")
- 350mm (14")
- 400mm (16")
- 450mm(18")
- 600mm (24")
- 750mm (30")
- 900mm (36")
- 1200mm (48")

N W E S

0 10 20 30 40 m

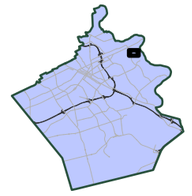

| | | |
|---|---|---|
| 348-C-3 | 349-D-4 | |
| 370-B-2 | 371-A-1 | 371-A-2 |
| 370-B-3 | 371-A-4 | 371-A-3 |

Kitchener Utilities

KITCHENER
Corporate Services
Technology Innovation and Services
Geospatial Data and Analytics
Map created: September 26, 2026

DISCLAIMER: This document is subject to copyright and may only be used for your personal, non-commercial use, provided you keep intact the copyright notice. The City of Kitchener assumes no responsibility for any errors, and is not liable for any damages of any kind resulting from the use of, or reliance on, the information contained in this document. The City of Kitchener does not make any representations or warranty, express or implied, concerning the accuracy, quality, likely results or reliability of the use of the information contained in this document. © 2026 The Corporation of the City of Kitchener. Some portions of this publication are produced using information under licensed use from Teranet ©1998 Protected by Copyright - May not be reproduced without Permission THIS IS NOT A PLAN OF SURVEY - PROJECTION: UTM NAD 83 zone 17

JOINS SHEET 349-D-3

JOINS SHEET 371-A-1

JOINS SHEET 371-B-1

JOINS SHEET 371-A-3

Zone KIT 4

FORWELL RD

38

32

31

109821

109822

100433

106861

106862

12871

100174

100171

OTTERBEIN RD

OTTERBEIN CRT

FORWELL CRT

268

272

276

280

284

288

292

296

300

304

308

312

316

320

324

283

900

904

901

540

536

532

528

524

520

344

346

350

# Kitchener Utilities
# Water Sixteenth Grid
# Atlas Map Sheet 371-A-2

Valve #
- Air Release
- Blowoff
- Pressure Reducing
- Valve
- Chamber
- Well

- Treatment Plant
- Bacteriological Sampling Location
- Plastic Main
- Sanitary Force Main
- Water Service Pipe
- Parcel with Unusual Private Water Service Connection

**Main Ownership**
- Kitchener
- Region
- Dual

**Hydrant Flushing**
Hydrant #
- Both Fall And Regular
- New Development
- Regular
- All Other

**Main Diameter**
- 25mm (1")
- 38mm (1.5")
- 50mm (2")
- 75mm (3")
- 100mm (4")
- 150mm (6")
- 200mm (8")
- 250mm (10")
- 300mm (12")
- 350mm (14")
- 400mm (16")
- 450mm(18")
- 600mm (24")
- 750mm (30")
- 900mm (36")
- 1200mm (48")

N W E S

0 10 20 30 40 m

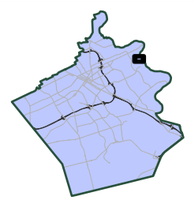

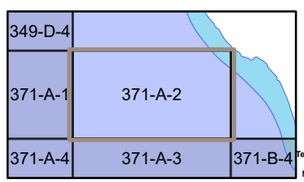


Kitchener Utilities

KITCHENER
Corporate Services
Technology Innovation and Services
Geospatial Data and Analytics
Map created: September 26, 2026

DISCLAIMER: This document is subject to copyright and may only be used for your personal, non-commercial use, provided you keep intact the copyright notice. The City of Kitchener assumes no responsibility for any errors, and is not liable for any damages of any kind resulting from the use of, or reliance on, the information contained in this document. The City of Kitchener does not make any representations or warranty, express or implied, concerning the accuracy, quality, likely results or reliability of the use of the information contained in this document. © 2026 The Corporation of the City of Kitchener. Some portions of this publication are produced using information under licensed use from Teranet ©1998 Protected by Copyright - May not be reproduced without Permission THIS IS NOT A PLAN OF SURVEY - PROJECTION: UTM NAD 83 zone 17

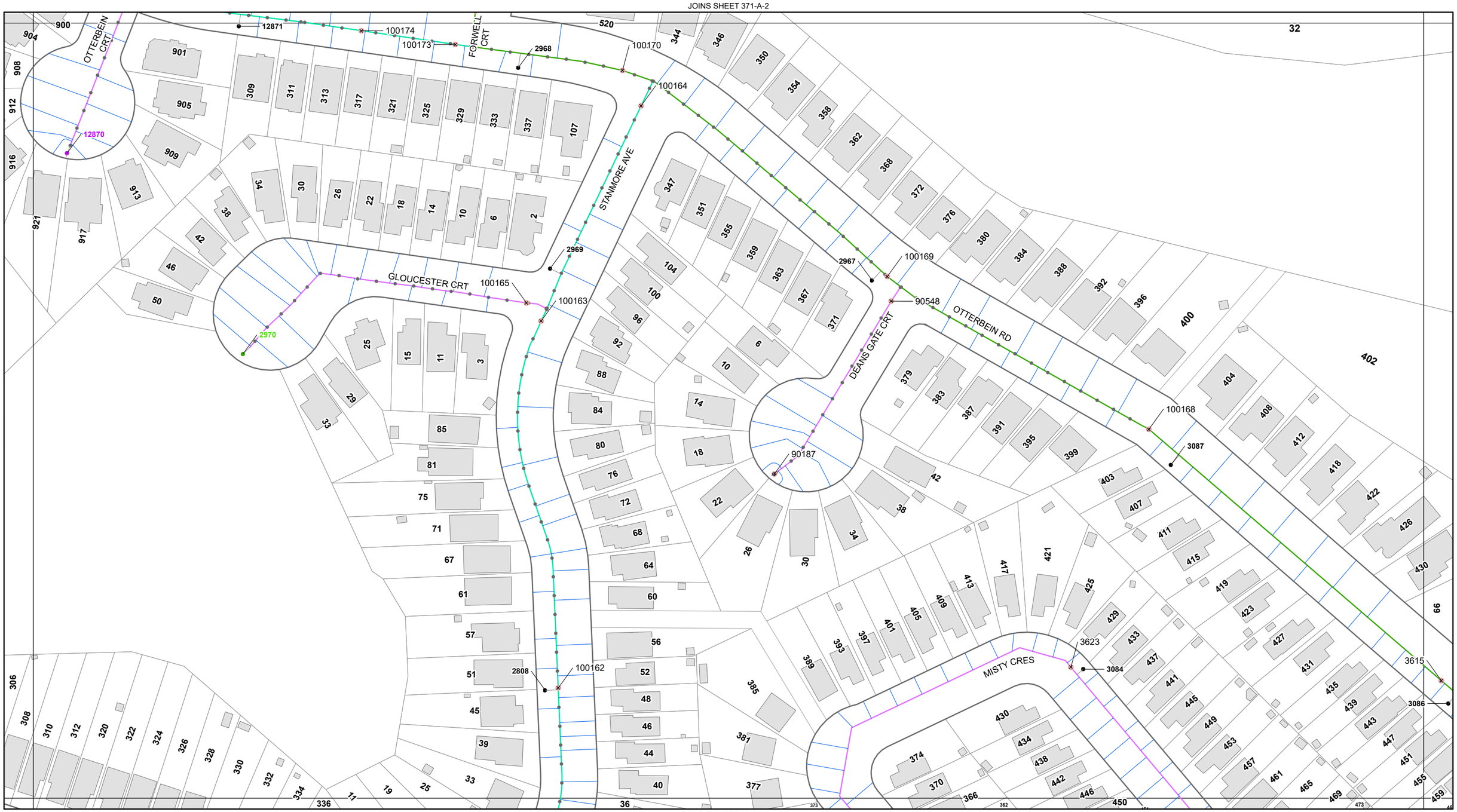


# Kitchener Utilities Water Sixteenth Grid Atlas Map Sheet 371-A-3

Valve #
- Air Release
- Blowoff
- Pressure Reducing
- Valve
- Chamber
- Well

WTP Treatment Plant
- Bacteriological Sampling Location
- Plastic Main
- Sanitary Force Main
- Water Service Pipe
- Parcel with Unusual Private Water Service Connection

**Main Ownership**
- Kitchener
- Region
- Dual

**Hydrant Flushing**
- Hydrant # Both Fall And Regular
- New Development
- Regular
- All Other

**Main Diameter**
- 25mm (1")
- 38mm (1.5")
- 50mm (2")
- 75mm (3")
- 100mm (4")
- 150mm (6")
- 200mm (8")
- 250mm (10")
- 300mm (12")
- 350mm (14")
- 400mm (16")
- 450mm(18")
- 600mm (24")
- 750mm (30")
- 900mm (36")
- 1200mm (48")

N W E S

0 10 20 30 40 m

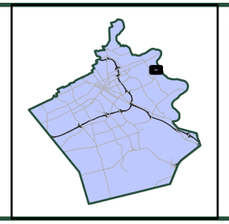

| | | |
|---|---|---|
| 371-A-1 | 371-A-2 | |
| 371-A-4 | 371-A-3 | 371-B-4 |
| 371-D-1 | 371-D-2 | 371-C-1 |

Kitchener Utilities

Corporate Services
Technology Innovation and Services
Geospatial Data and Analytics
Map created: September 26, 2026

DISCLAIMER: This document is subject to copyright and may only be used for your personal, non-commercial use, provided you keep intact the copyright notice. The City of Kitchener assumes no responsibility for any errors, and is not liable for any damages of any kind resulting from the use of, or reliance on, the information contained in this document. The City of Kitchener does not make any representations or warranty, express or implied, concerning the accuracy, quality, likely results or reliability of the use of the information contained in this document. © 2026 The Corporation of the City of Kitchener. Some portions of this publication are produced using information under licensed use from Teranet ©1998 Protected by Copyright - May not be reproduced without Permission THIS IS NOT A PLAN OF SURVEY - PROJECTION: UTM NAD 83 zone 17

JOINS SHEET 371-A-1

JOINS SHEET 370-B-3

JOINS SHEET 371-A-3

JOINS SHEET 371-D-1

# Kitchener Utilities
# Water Sixteenth Grid
# Atlas Map Sheet 371-A-4

Valve #
- Air Release
- Blowoff
- Pressure Reducing Valve
- Chamber
- Well

- WTP Treatment Plant
- Bacteriological Sampling Location
- Plastic Main
- Sanitary Force Main
- Water Service Pipe
- Parcel with Unusual Private Water Service Connection

**Main Ownership**
- Kitchener
- Region
- Dual

**Hydrant Flushing**

Hydrant #
- Both Fall And Regular
- New Development
- Regular
- All Other

**Main Diameter**
- 25mm (1")
- 38mm (1.5")
- 50mm (2")
- 75mm (3")
- 100mm (4")
- 150mm (6")
- 200mm (8")
- 250mm (10")
- 300mm (12")
- 350mm (14")
- 400mm (16")
- 450mm(18")
- 600mm (24")
- 750mm (30")
- 900mm (36")
- 1200mm (48")

N W E S

0 10 20 30 40 m

| | | |
|---|---|---|
| 370-B-2 | 371-A-1 | 371-A-2 |
| 370-B-3 | 371-A-4 | 371-A-3 |
| 370-C-2 | 371-D-1 | 371-D-2 |

Kitchener Utilities

Kitchener
Corporate Services
Technology Innovation and Services
Geospatial Data and Analytics
Map created: September 26, 2026

DISCLAIMER: This document is subject to copyright and may only be used for your personal, non-commercial use, provided you keep intact the copyright notice. The City of Kitchener assumes no responsibility for any errors, and is not liable for any damages of any kind resulting from the use of, or reliance on, the information contained in this document. The City of Kitchener does not make any representations or warranty, express or implied, concerning the accuracy, quality, likely results or reliability of the use of the information contained in this document. © 2026 The Corporation of the City of Kitchener. Some portions of this publication are produced using information under licensed use from Teranet ©1998 Protected by Copyright - May not be reproduced without Permission THIS IS NOT A PLAN OF SURVEY - PROJECTION: UTM NAD 83 zone 17

JOINS SHEET 371-B-1

JOINS SHEET 371-A-3

JOINS SHEET No neighboring sheet to the east

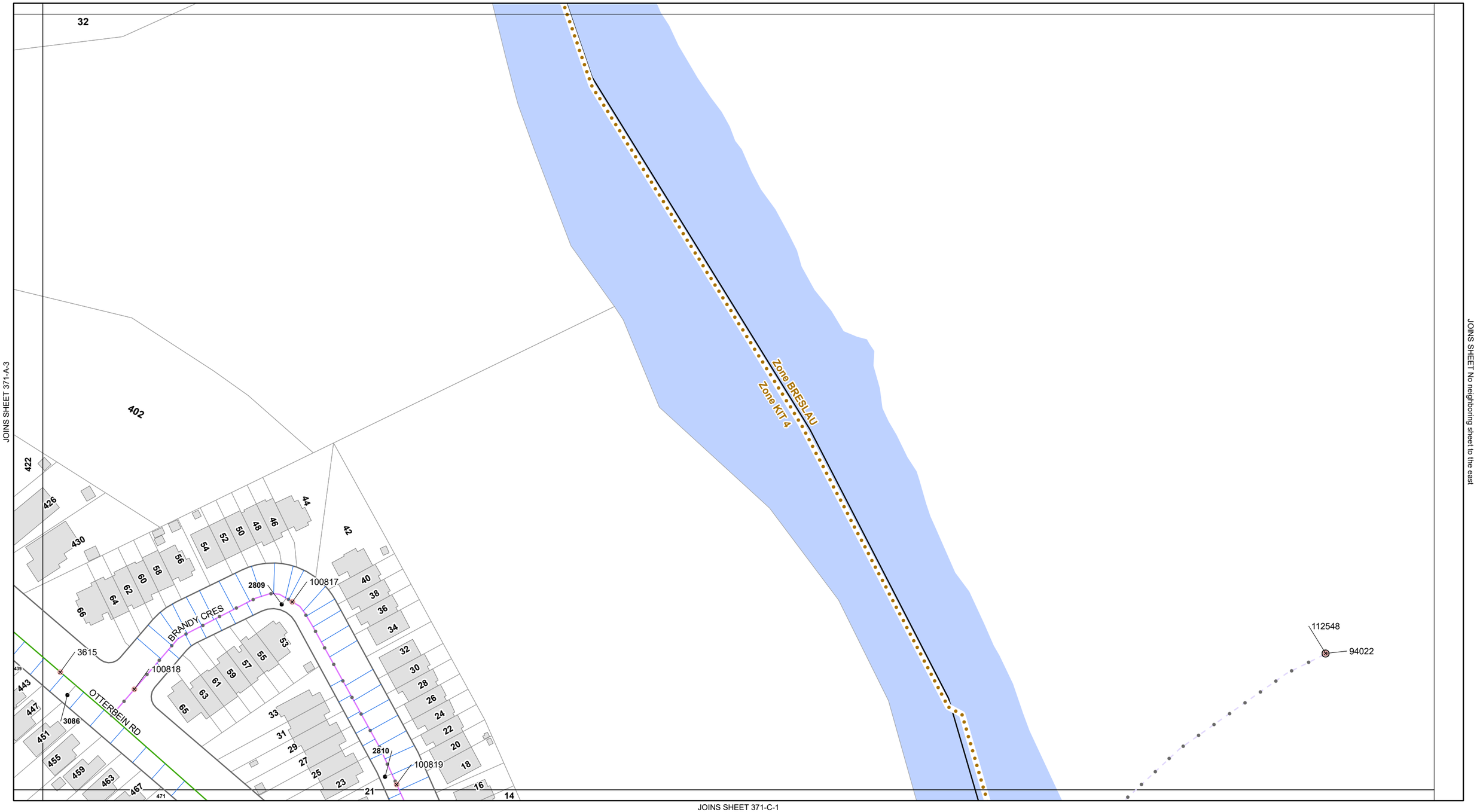


JOINS SHEET 371-C-1

# Kitchener Utilities
# Water Sixteenth Grid
# Atlas Map Sheet 371-B-4

Valve #
- Air Release
- Blowoff
- Pressure Reducing
- Valve
- Chamber
- Well

- WTP Treatment Plant
- Bacteriological Sampling Location
- Plastic Main
- Sanitary Force Main
- Water Service Pipe
- Parcel with Unusual Private Water Service Connection

**Main Ownership**
- Kitchener
- Region
- Dual

**Hydrant Flushing**
Hydrant #
- Both Fall And Regular
- New Development
- Regular
- All Other

**Main Diameter**
- 25mm (1")
- 38mm (1.5")
- 50mm (2")
- 75mm (3")
- 100mm (4")
- 150mm (6")
- 200mm (8")
- 250mm (10")
- 300mm (12")
- 350mm (14")
- 400mm (16")
- 450mm(18")
- 600mm (24")
- 750mm (30")
- 900mm (36")
- 1200mm (48")

N W E S

0 10 20 30 40 m



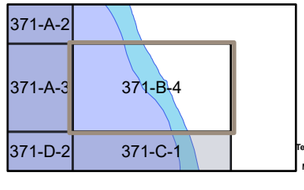


Kitchener Utilities

KITCHENER
Corporate Services
Technology Innovation and Services
Geospatial Data and Analytics
Map created: September 26, 2026

DISCLAIMER: This document is subject to copyright and may only be used for your personal, non-commercial use, provided you keep intact the copyright notice. The City of Kitchener assumes no responsibility for any errors, and is not liable for any damages of any kind resulting from the use of, or reliance on, the information contained in this document. The City of Kitchener does not make any representations or warranty, express or implied, concerning the accuracy, quality, likely results or reliability of the use of the information contained in this document. © 2026 The Corporation of the City of Kitchener. Some portions of this publication are produced using information under licensed use from Teranet ©1998 Protected by Copyright - May not be reproduced without Permission THIS IS NOT A PLAN OF SURVEY - PROJECTION: UTM NAD 83 zone 17

JOINS SHEET 371-B-4

JOINS SHEET 371-D-2

JOINS SHEET No neighboring sheet to the east

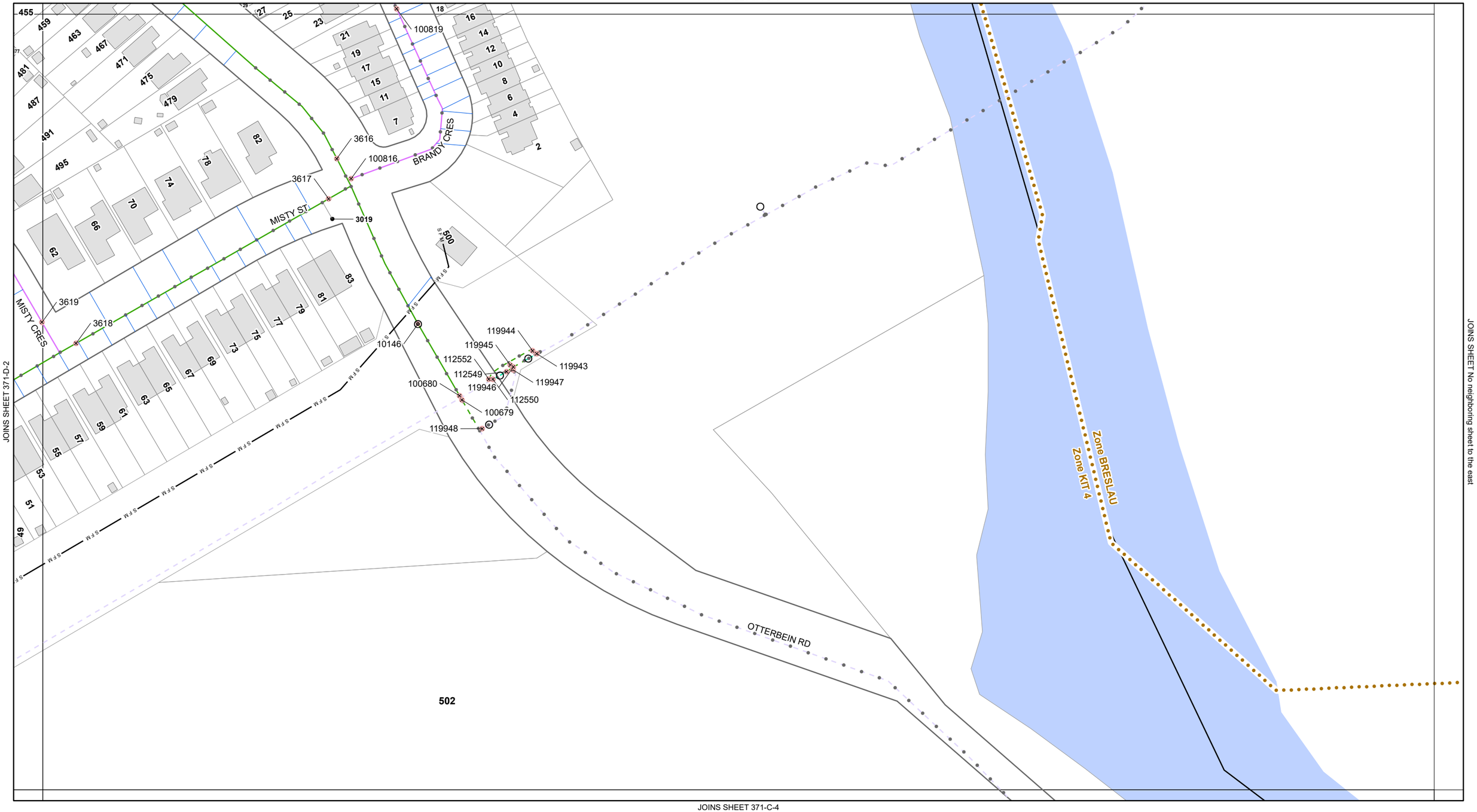


JOINS SHEET 371-C-4

# Kitchener Utilities Water Sixteenth Grid Atlas Map Sheet 371-C-1

Valve #
- Air Release
- Blowoff
- Pressure Reducing Valve
- Chamber
- Well

- WTP Treatment Plant
- Bacteriological Sampling Location
- Plastic Main
- Sanitary Force Main
- Water Service Pipe
- Parcel with Unusual Private Water Service Connection

**Main Ownership**
- Kitchener
- Region
- Dual

**Hydrant Flushing**
Hydrant #
- Both Fall And Regular
- New Development
- Regular
- All Other

**Main Diameter**
- 25mm (1")
- 38mm (1.5")
- 50mm (2")
- 75mm (3")
- 100mm (4")
- 150mm (6")
- 200mm (8")
- 250mm (10")
- 300mm (12")
- 350mm (14")
- 400mm (16")
- 450mm(18")
- 600mm (24")
- 750mm (30")
- 900mm (36")
- 1200mm (48")

N W E S

0 10 20 30 40 m



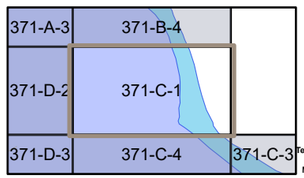


Kitchener Utilities

KITCHENER
Corporate Services
Technology Innovation and Services
Geospatial Data and Analytics
Map created: September 26, 2026

DISCLAIMER: This document is subject to copyright and may only be used for your personal, non-commercial use, provided you keep intact the copyright notice. The City of Kitchener assumes no responsibility for any errors, and is not liable for any damages of any kind resulting from the use of, or reliance on, the information contained in this document. The City of Kitchener does not make any representations or warranty, express or implied, concerning the accuracy, quality, likely results or reliability of the use of the information contained in this document. © 2026 The Corporation of the City of Kitchener. Some portions of this publication are produced using information under licensed use from Teranet ©1998 Protected by Copyright - May not be reproduced without Permission THIS IS NOT A PLAN OF SURVEY - PROJECTION: UTM NAD 83 zone 17

JOINS SHEET No neighboring sheet to the north

JOINS SHEET 371-C-4

JOINS SHEET No neighboring sheet to the east

Zone BRESLAU
Zone KIT 4

650

321

JOINS SHEET 392-B-2

# Kitchener Utilities Water Sixteenth Grid Atlas Map Sheet 371-C-3

Valve #
- Air Release
- Blowoff
- Pressure Reducing Valve
- Chamber
- Well

- WTP Treatment Plant
- Bacteriological Sampling Location
- Plastic Main
- Sanitary Force Main
- Water Service Pipe
- Parcel with Unusual Private Water Service Connection

**Main Ownership**
- Kitchener
- Region
- Dual

**Hydrant Flushing**
Hydrant #
- Both Fall And Regular
- New Development
- Regular
- All Other

**Main Diameter**
- 25mm (1")
- 38mm (1.5")
- 50mm (2")
- 75mm (3")
- 100mm (4")
- 150mm (6")
- 200mm (8")
- 250mm (10")
- 300mm (12")
- 350mm (14")
- 400mm (16")
- 450mm(18")
- 600mm (24")
- 750mm (30")
- 900mm (36")
- 1200mm (48")

N W E S

0 10 20 30 40 m



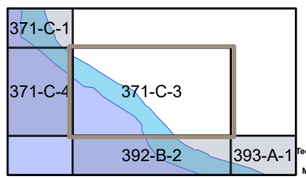


Kitchener Utilities

KITCHENER
Corporate Services
Technology Innovation and Services
Geospatial Data and Analytics
Map created: September 26, 2026

DISCLAIMER: This document is subject to copyright and may only be used for your personal, non-commercial use, provided you keep intact the copyright notice. The City of Kitchener assumes no responsibility for any errors, and is not liable for any damages of any kind resulting from the use of, or reliance on, the information contained in this document. The City of Kitchener does not make any representations or warranty, express or implied, concerning the accuracy, quality, likely results or reliability of the use of the information contained in this document. © 2026 The Corporation of the City of Kitchener. Some portions of this publication are produced using information under licensed use from Teranet ©1998 Protected by Copyright - May not be reproduced without Permission THIS IS NOT A PLAN OF SURVEY - PROJECTION: UTM NAD 83 zone 17

JOINS SHEET 371-C-1

JOINS SHEET 371-D-3

JOINS SHEET 371-C-3

OTTERBEIN RD

502

650

321

JOINS SHEET 392-B-1

# Kitchener Utilities
# Water Sixteenth Grid
# Atlas Map Sheet 371-C-4

Valve #

- Air Release
- Blowoff
- Pressure Reducing
- Valve
- Chamber
- Well

- WTP Treatment Plant
- Bacteriological Sampling Location
- Plastic Main
- Sanitary Force Main
- Water Service Pipe
- Parcel with Unusual Private Water Service Connection

Hydrant #

**Main Ownership**
- Kitchener
- Region
- Dual

**Hydrant Flushing**
- Both Fall And Regular
- New Development
- Regular
- All Other

**Main Diameter**
- 25mm (1")
- 38mm (1.5")
- 50mm (2")
- 75mm (3")
- 100mm (4")
- 150mm (6")
- 200mm (8")
- 250mm (10")
- 300mm (12")
- 350mm (14")
- 400mm (16")
- 450mm(18")
- 600mm (24")
- 750mm (30")
- 900mm (36")
- 1200mm (48")

N W E S

0 10 20 30 40 m



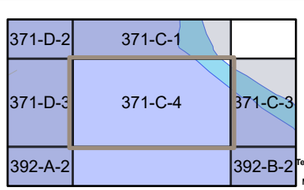


Kitchener Utilities

KITCHENER
Corporate Services
Technology Innovation and Services
Geospatial Data and Analytics
Map created: September 26, 2026

DISCLAIMER: This document is subject to copyright and may only be used for your personal, non-commercial use, provided you keep intact the copyright notice. The City of Kitchener assumes no responsibility for any errors, and is not liable for any damages of any kind resulting from the use of, or reliance on, the information contained in this document. The City of Kitchener does not make any representations or warranty, express or implied, concerning the accuracy, quality, likely results or reliability of the use of the information contained in this document. © 2026 The Corporation of the City of Kitchener. Some portions of this publication are produced using information under licensed use from Teranet ©1998 Protected by Copyright - May not be reproduced without Permission THIS IS NOT A PLAN OF SURVEY - PROJECTION: UTM NAD 83 zone 17

JOINS SHEET 371-A-4

JOINS SHEET 370-C-2

JOINS SHEET 371-D-2

JOINS SHEET 371-D-4

# Kitchener Utilities
# Water Sixteenth Grid
# Atlas Map Sheet 371-D-1

Valve #
- Air Release
- Blowoff
- Pressure Reducing
- Valve
- Chamber
- Well

- Treatment Plant
- Bacteriological Sampling Location
- Plastic Main
- Sanitary Force Main
- Water Service Pipe
- Parcel with Unusual Private Water Service Connection

Hydrant #

**Main Ownership**
- Kitchener
- Region
- Dual

**Hydrant Flushing**
- Both Fall And Regular
- New Development
- Regular
- All Other

**Main Diameter**
- 25mm (1")
- 38mm (1.5")
- 50mm (2")
- 75mm (3")
- 100mm (4")
- 150mm (6")
- 200mm (8")
- 250mm (10")
- 300mm (12")
- 350mm (14")
- 400mm (16")
- 450mm(18")
- 600mm (24")
- 750mm (30")
- 900mm (36")
- 1200mm (48")

N W E S

0 10 20 30 40 m



| | | |
|---|---|---|
| 370-B-3 | 371-A-4 | 371-A-3 |
| 370-C-2 | 371-D-1 | 371-D-2 |
| 370-C-3 | 371-D-4 | 371-D-3 |

Kitchener Utilities

KITCHENER
Corporate Services
Technology Innovation and Services
Geospatial Data and Analytics
Map created: September 26, 2026

DISCLAIMER: This document is subject to copyright and may only be used for your personal, non-commercial use, provided you keep intact the copyright notice. The City of Kitchener assumes no responsibility for any errors, and is not liable for any damages of any kind resulting from the use of, or reliance on, the information contained in this document. The City of Kitchener does not make any representations or warranty, express or implied, concerning the accuracy, quality, likely results or reliability of the use of the information contained in this document. © 2026 The Corporation of the City of Kitchener. Some portions of this publication are produced using information under licensed use from Teranet ©1998 Protected by Copyright - May not be reproduced without Permission. THIS IS NOT A PLAN OF SURVEY - PROJECTION: UTM NAD 83 zone 17

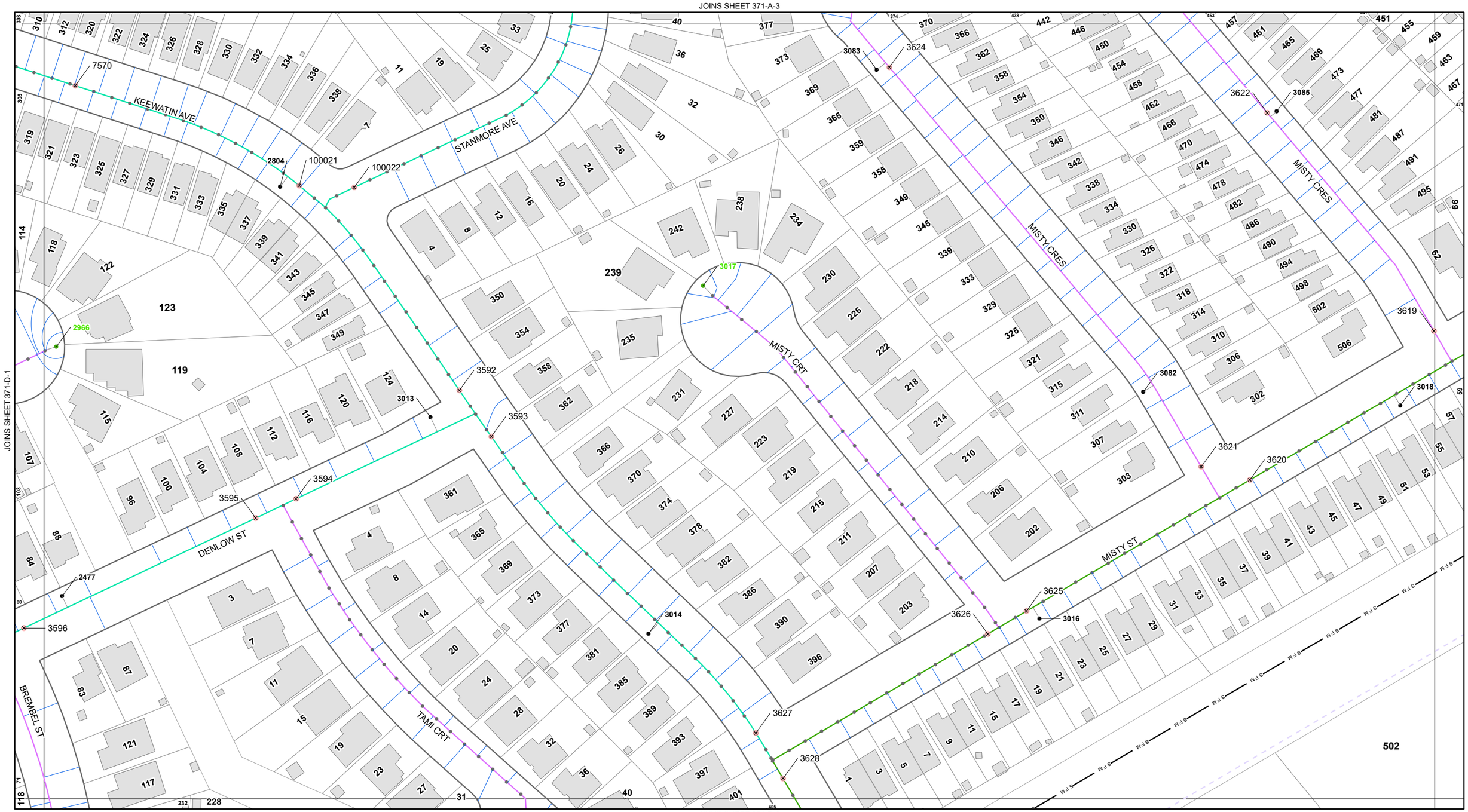


# Kitchener Utilities Water Sixteenth Grid Atlas Map Sheet 371-D-2

Valve #

- Air Release
- Blowoff
- Pressure Reducing
- Valve
- Chamber
- Well

WTP Treatment Plant

- Bacteriological Sampling Location
- Plastic Main
- Sanitary Force Main
- Water Service Pipe
- Parcel with Unusual Private Water Service Connection

**Main Ownership**

- Kitchener
- Region
- Dual

**Hydrant Flushing**

Hydrant #

- Both Fall And Regular
- New Development
- Regular
- All Other

**Main Diameter**

- 25mm (1")
- 38mm (1.5")
- 50mm (2")
- 75mm (3")
- 100mm (4")
- 150mm (6")
- 200mm (8")
- 250mm (10")
- 300mm (12")
- 350mm (14")
- 400mm (16")
- 450mm(18")
- 600mm (24")
- 750mm (30")
- 900mm (36")
- 1200mm (48")

N W E S

0 10 20 30 40 m

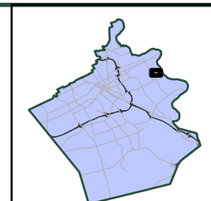

| | | |
|---|---|---|
| 371-A-4 | 371-A-3 | 371-B-4 |
| 371-D-1 | 371-D-2 | 371-C-1 |
| 371-D-4 | 371-D-3 | 371-C-4 |

Kitchener Utilities

KITCHENER
Corporate Services
Technology Innovation and Services
Geospatial Data and Analytics
Map created: September 26, 2026

DISCLAIMER: This document is subject to copyright and may only be used for your personal, non-commercial use, provided you keep intact the copyright notice. The City of Kitchener assumes no responsibility for any errors, and is not liable for any damages of any kind resulting from the use of, or reliance on, the information contained in this document. The City of Kitchener does not make any representations or warranty, express or implied, concerning the accuracy, quality, likely results or reliability of the use of the information contained in this document. © 2026 The Corporation of the City of Kitchener. Some portions of this publication are produced using information under licensed use from Teranet ©1998 Protected by Copyright - May not be reproduced without Permission THIS IS NOT A PLAN OF SURVEY - PROJECTION: UTM NAD 83 zone 17

JOINS SHEET 371-D-2

JOINS SHEET 371-D-4

JOINS SHEET 371-C-4

JOINS SHEET 392-A-2

BREMBEL CRT

TAMI CRT

BREMBEL ST

OTTAWA ST N

KEEWATIN AVE

3598

3599

2475

2476

3012

3015

100109

100685

112561

3631

3630

# Kitchener Utilities
# Water Sixteenth Grid
# Atlas Map Sheet 371-D-3

Valve #

- Air Release
- Blowoff
- Pressure Reducing
- Valve
- Chamber
- Well

- Treatment Plant
- Bacteriological Sampling Location
- Plastic Main
- Sanitary Force Main
- Water Service Pipe
- Parcel with Unusual Private Water Service Connection

Hydrant #

**Main Ownership**
- Kitchener
- Region
- Dual

**Hydrant Flushing**
- Both Fall And Regular
- New Development
- Regular
- All Other

**Main Diameter**
- 25mm (1")
- 38mm (1.5")
- 50mm (2")
- 75mm (3")
- 100mm (4")
- 150mm (6")
- 200mm (8")
- 250mm (10")
- 300mm (12")
- 350mm (14")
- 400mm (16")
- 450mm(18")
- 600mm (24")
- 750mm (30")
- 900mm (36")
- 1200mm (48")

N W E S

0 10 20 30 40 m

| | | |
|---|---|---|
| 371-D-1 | 371-D-2 | 371-C-1 |
| 371-D-4 | 371-D-3 | 371-C-4 |
| 392-A-1 | 392-A-2 | |

Kitchener Utilities

KITCHENER
Corporate Services
Technology Innovation and Services
Geospatial Data and Analytics
Map created: September 26, 2026

DISCLAIMER: This document is subject to copyright and may only be used for your personal, non-commercial use, provided you keep intact the copyright notice. The City of Kitchener assumes no responsibility for any errors, and is not liable for any damages of any kind resulting from the use of, or reliance on, the information contained in this document. The City of Kitchener does not make any representations or warranty, express or implied, concerning the accuracy, quality, likely results or reliability of the use of the information contained in this document. © 2026 The Corporation of the City of Kitchener. Some portions of this publication are produced using information under licensed use from Teranet ©1998 Protected by Copyright - May not be reproduced without Permission THIS IS NOT A PLAN OF SURVEY - PROJECTION: UTM NAD 83 zone 17

JOINS SHEET 371-D-1

JOINS SHEET 370-C-3

JOINS SHEET 371-D-3

JOINS SHEET 392-A-1

DERBY LANE
DENLOW ST
NOMAD CRT
BREMBEL ST
LACKNER BLVD
BANBURY ST
OAKHURST CRES
ROSE GARDEN ST
WESTCHESTER DR
HERITAGE DR
BREMBEL CRES

3585 3586 3598 3599 3600 3602 3603 3604 3610 3609 3612 3613 3614 3645 3646 3648 3712 3713 3755 7566 100159

1877 2241 2242 2243 2244 2245 2246 2474 2475 2539 4312

# Kitchener Utilities
# Water Sixteenth Grid
# Atlas Map Sheet 371-D-4

Valve #
- Air Release
- Blowoff
- Pressure Reducing
- Valve
- Chamber
- Well

- WTP Treatment Plant
- Bacteriological Sampling Location
- Plastic Main
- Sanitary Force Main
- Water Service Pipe
- Parcel with Unusual Private Water Service Connection

**Main Ownership**
- Kitchener
- Region
- Dual

**Hydrant Flushing**
Hydrant #
- Both Fall And Regular
- New Development
- Regular
- All Other

**Main Diameter**
- 25mm (1")
- 38mm (1.5")
- 50mm (2")
- 75mm (3")
- 100mm (4")
- 150mm (6")
- 200mm (8")
- 250mm (10")
- 300mm (12")
- 350mm (14")
- 400mm (16")
- 450mm(18")
- 600mm (24")
- 750mm (30")
- 900mm (36")
- 1200mm (48")

N W E S

0 10 20 30 40 m

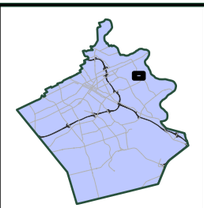

| | | |
|---|---|---|
| 370-C-2 | 371-D-1 | 371-D-2 |
| 370-C-3 | 371-D-4 | 371-D-3 |
| 391-B-2 | 392-A-1 | 392-A-2 |

Kitchener Utilities

KITCHENER
Corporate Services
Technology Innovation and Services
Geospatial Data and Analytics
Map created: September 26, 2026

DISCLAIMER: This document is subject to copyright and may only be used for your personal, non-commercial use, provided you keep intact the copyright notice. The City of Kitchener assumes no responsibility for any errors, and is not liable for any damages of any kind resulting from the use of, or reliance on, the information contained in this document. The City of Kitchener does not make any representations or warranty, express or implied, concerning the accuracy, quality, likely results or reliability of the use of the information contained in this document. © 2026 The Corporation of the City of Kitchener. Some portions of this publication are produced using information under licensed use from Teranet ©1998 Protected by Copyright - May not be reproduced without Permission THIS IS NOT A PLAN OF SURVEY - PROJECTION: UTM NAD 83 zone 17

JOINS SHEET No neighboring sheet to the north

JOINS SHEET No neighboring sheet to the west

JOINS SHEET 388-B-4

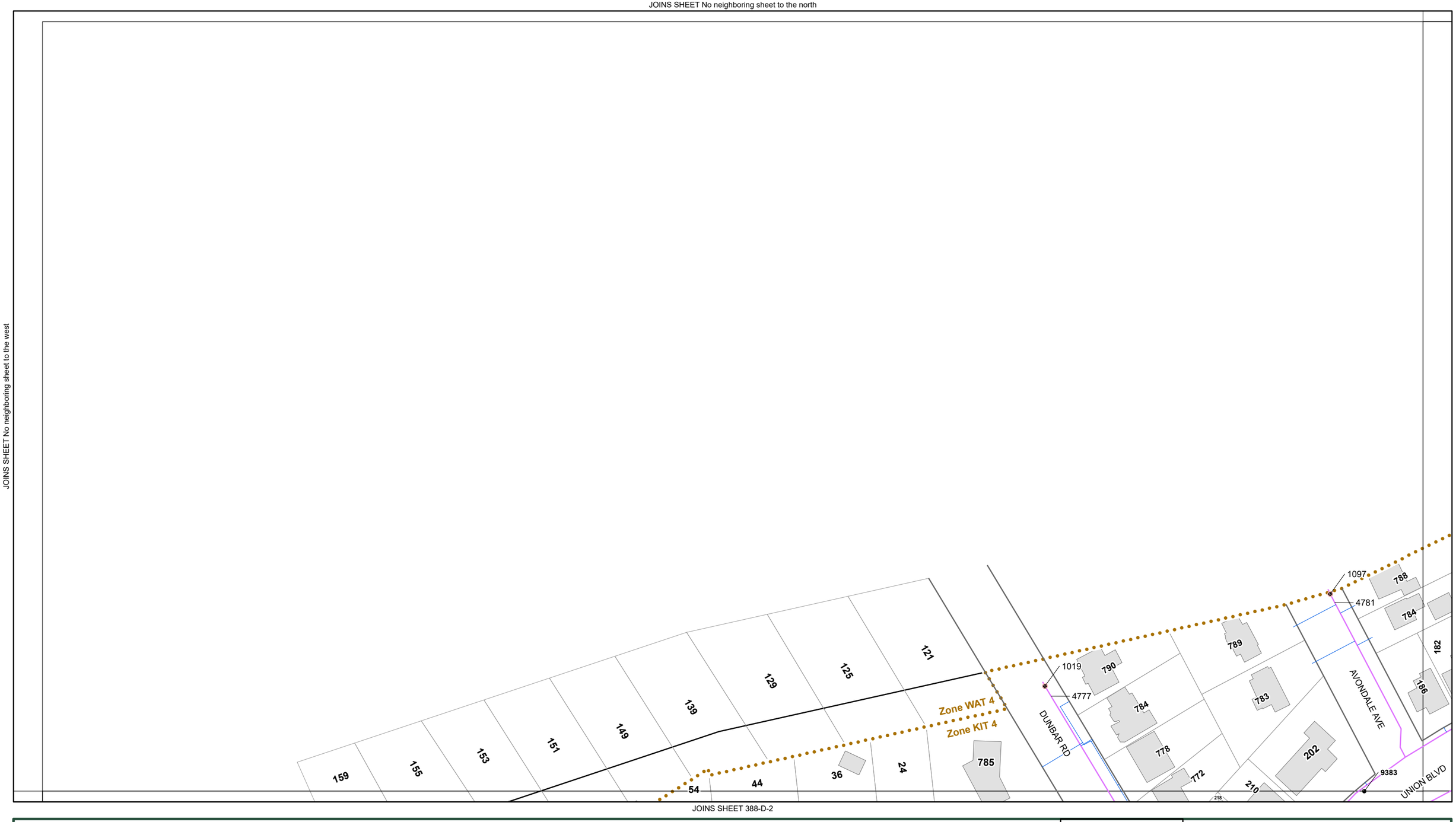


JOINS SHEET 388-D-2

# Kitchener Utilities
# Water Sixteenth Grid
# Atlas Map Sheet 388-A-3

Valve #
- Air Release
- Blowoff
- Pressure Reducing
- Valve
- Chamber
- Well

- WTP Treatment Plant
- Bacteriological Sampling Location
- Plastic Main
- Sanitary Force Main
- Water Service Pipe
- Parcel with Unusual Private Water Service Connection

**Main Ownership**
- Kitchener
- Region
- Dual

**Hydrant Flushing**

Hydrant #
- Both Fall And Regular
- New Development
- Regular
- All Other

**Main Diameter**
- 25mm (1")
- 38mm (1.5")
- 50mm (2")
- 75mm (3")
- 100mm (4")
- 150mm (6")
- 200mm (8")
- 250mm (10")
- 300mm (12")
- 350mm (14")
- 400mm (16")
- 450mm(18")
- 600mm (24")
- 750mm (30")
- 900mm (36")
- 1200mm (48")

N W E S

0 10 20 30 40 m

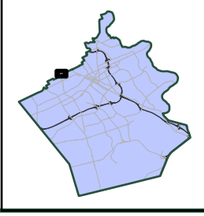

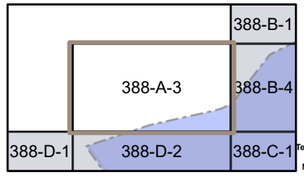


Kitchener Utilities

KITCHENER
Corporate Services
Technology Innovation and Services
Geospatial Data and Analytics
Map created: September 26, 2026

DISCLAIMER: This document is subject to copyright and may only be used for your personal, non-commercial use, provided you keep intact the copyright notice. The City of Kitchener assumes no responsibility for any errors, and is not liable for any damages of any kind resulting from the use of, or reliance on, the information contained in this document. The City of Kitchener does not make any representations or warranty, express or implied, concerning the accuracy, quality, likely results or reliability of the use of the information contained in this document. © 2026 The Corporation of the City of Kitchener. Some portions of this publication are produced using information under licensed use from Teranet ©1998 Protected by Copyright - May not be reproduced without Permission THIS IS NOT A PLAN OF SURVEY - PROJECTION: UTM NAD 83 zone 17

JOINS SHEET No neighboring sheet to the north

JOINS SHEET No neighboring sheet to the west

JOINS SHEET 388-B-2

JOINS SHEET 388-B-4

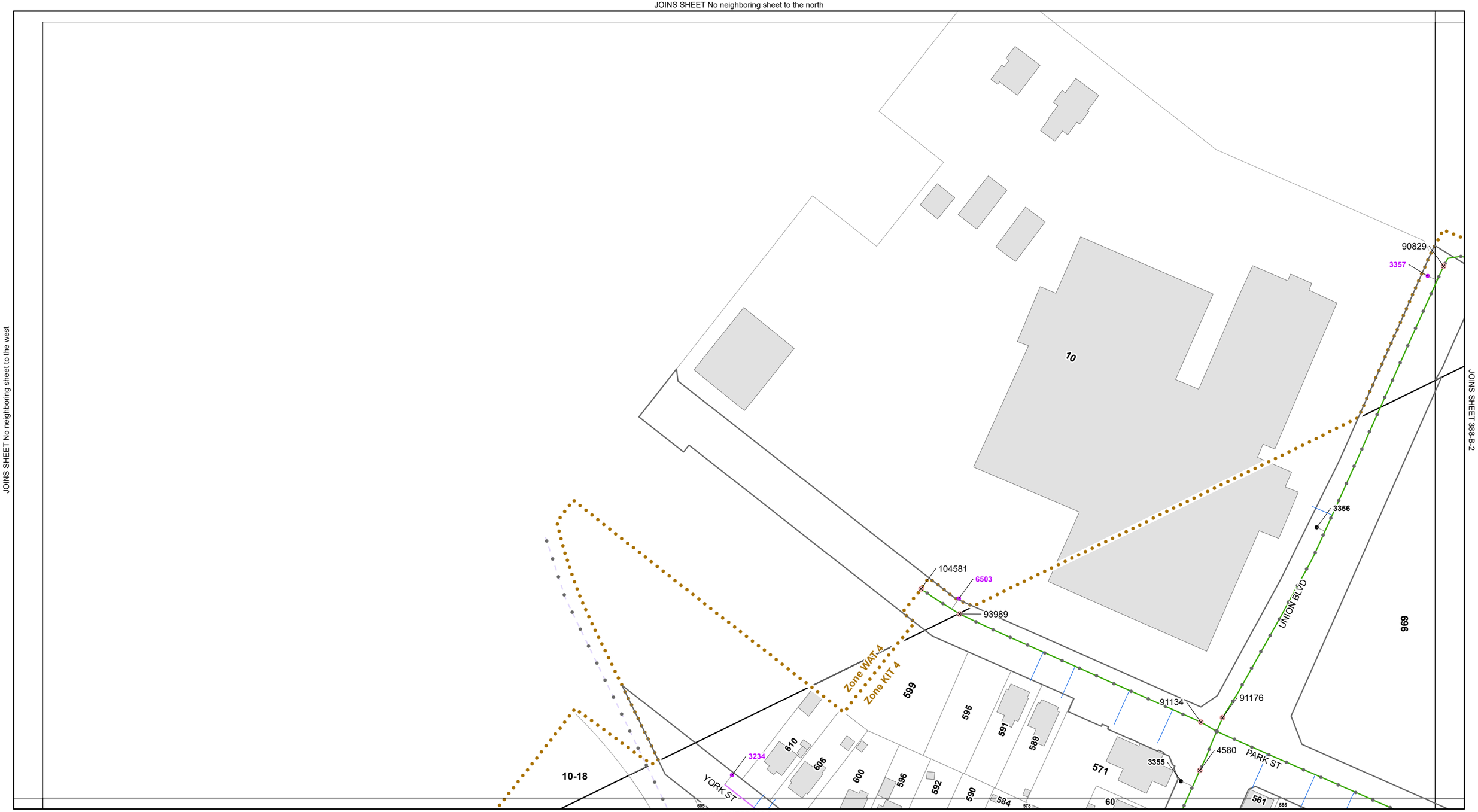


# Kitchener Utilities
# Water Sixteenth Grid
# Atlas Map Sheet 388-B-1

Valve #

- Air Release
- Blowoff
- Pressure Reducing Valve
- Chamber
- Well

- WTP Treatment Plant
- Bacteriological Sampling Location
- Plastic Main
- Sanitary Force Main
- Water Service Pipe
- Parcel with Unusual Private Water Service Connection

**Main Ownership**
- Kitchener
- Region
- Dual

**Hydrant Flushing** (Hydrant #)
- Both Fall And Regular
- New Development
- Regular
- All Other

**Main Diameter**
- 25mm (1")
- 38mm (1.5")
- 50mm (2")
- 75mm (3")
- 100mm (4")
- 150mm (6")
- 200mm (8")
- 250mm (10")
- 300mm (12")
- 350mm (14")
- 400mm (16")
- 450mm(18")
- 600mm (24")
- 750mm (30")
- 900mm (36")
- 1200mm (48")

N W E S

0 10 20 30 40 m

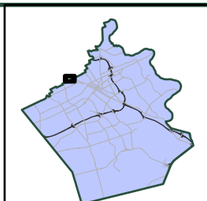

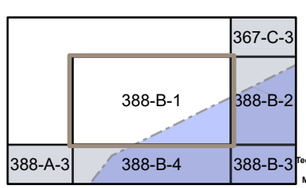


Kitchener Utilities

KITCHENER
Corporate Services
Technology Innovation and Services
Geospatial Data and Analytics
Map created: September 26, 2026

DISCLAIMER: This document is subject to copyright and may only be used for your personal, non-commercial use, provided you keep intact the copyright notice. The City of Kitchener assumes no responsibility for any errors, and is not liable for any damages of any kind resulting from the use of, or reliance on, the information contained in this document. The City of Kitchener does not make any representations or warranty, express or implied, concerning the accuracy, quality, likely results or reliability of the use of the information contained in this document. © 2026 The Corporation of the City of Kitchener. Some portions of this publication are produced using information under licensed use from Teranet ©1998 Protected by Copyright - May not be reproduced without Permission THIS IS NOT A PLAN OF SURVEY - PROJECTION: UTM NAD 83 zone 17

JOINS SHEET 367-C-3

JOINS SHEET 388-B-1

JOINS SHEET 389-A-1




JOINS SHEET 388-B-3

# Kitchener Utilities
# Water Sixteenth Grid
# Atlas Map Sheet 388-B-2

Valve #
- Air Release
- Blowoff
- Pressure Reducing Valve
- Chamber
- Well

- Treatment Plant
- Bacteriological Sampling Location
- Plastic Main
- Sanitary Force Main
- Water Service Pipe
- Parcel with Unusual Private Water Service Connection

**Main Ownership**
- Kitchener
- Region
- Dual

**Hydrant Flushing**
Hydrant #
- Both Fall And Regular
- New Development
- Regular
- All Other

**Main Diameter**
- 25mm (1")
- 38mm (1.5")
- 50mm (2")
- 75mm (3")
- 100mm (4")
- 150mm (6")
- 200mm (8")
- 250mm (10")
- 300mm (12")
- 350mm (14")
- 400mm (16")
- 450mm(18")
- 600mm (24")
- 750mm (30")
- 900mm (36")
- 1200mm (48")

N W E S

0 10 20 30 40 m

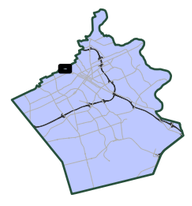

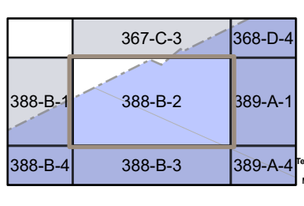


Kitchener Utilities

Kitchener
Corporate Services
Technology Innovation and Services
Geospatial Data and Analytics
Map created: September 26, 2026

DISCLAIMER: This document is subject to copyright and may only be used for your personal, non-commercial use, provided you keep intact the copyright notice. The City of Kitchener assumes no responsibility for any errors, and is not liable for any damages of any kind resulting from the use of, or reliance on, the information contained in this document. The City of Kitchener does not make any representations or warranty, express or implied, concerning the accuracy, quality, likely results or reliability of the use of the information contained in this document. © 2026 The Corporation of the City of Kitchener. Some portions of this publication are produced using information under licensed use from Teranet ©1998 Protected by Copyright - May not be reproduced without Permission THIS IS NOT A PLAN OF SURVEY - PROJECTION: UTM NAD 83 zone 17

JOINS SHEET 388-B-2

JOINS SHEET 388-B-4

JOINS SHEET 389-A-4

JOINS SHEET 388-C-2

PARK ST
WOOD ST
MT HOPE ST
YORK ST
GILDNER ST
GREEN ST
KING ST W
GLASGOW ST

4664
91136
76
91137
18123
91145
2722
90839
91148
4666
4573
4571
4572
4570
315
7229
7597
7227
444
4670
7225
2719
91428
91153
91180
91154
96
91155
4667
91157
117
3011
12047
92
103139
103133
103137
103134
103140
40/466/835
91/350

969 524 520 969 535 529 525 521 509 507 503 54 495 491 485-487 481 475 55 439 435 431 429 425 421 417 407 403 399 61 825 787 52 61 386-388 33 29 27 26 41

90 88 86 84 82 80 76 64 66 70 72 76 81 75 71 73 75 65 63 61 60 64 68 72 78 81 83 86 90 52 48 44 34 38 40 36 32 30 26 24 20 16 12 10 6 4 6 5 7 9 11 13 15 21 25 29 33 35 68 66 62 58 56 105 103 101 97 95 89 85 96 100 108 112 120 109 124 101 97 105 48 217

## Kitchener Utilities
## Water Sixteenth Grid
## Atlas Map Sheet 388-B-3

Valve #
- Air Release
- Blowoff
- Pressure Reducing Valve
- Chamber
- Well

- WTP Treatment Plant
- Bacteriological Sampling Location
- Plastic Main
- Sanitary Force Main
- Water Service Pipe
- Parcel with Unusual Private Water Service Connection

**Main Ownership**
- Kitchener
- Region
- Dual

**Hydrant Flushing** (Hydrant #)
- Both Fall And Regular
- New Development
- Regular
- All Other

**Main Diameter**
- 25mm (1")
- 38mm (1.5")
- 50mm (2")
- 75mm (3")
- 100mm (4")
- 150mm (6")
- 200mm (8")
- 250mm (10")
- 300mm (12")
- 350mm (14")
- 400mm (16")
- 450mm(18")
- 600mm (24")
- 750mm (30")
- 900mm (36")
- 1200mm (48")

N W E S

0 10 20 30 40 m

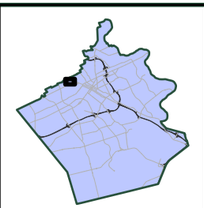

| | | |
|---|---|---|
| 388-B-1 | 388-B-2 | 389-A-1 |
| 388-B-4 | 388-B-3 | 389-A-4 |
| 388-C-1 | 388-C-2 | 389-D-1 |

Kitchener Utilities

Kitchener
Corporate Services
Technology Innovation and Services
Geospatial Data and Analytics
Map created: September 26, 2026

DISCLAIMER: This document is subject to copyright and may only be used for your personal, non-commercial use, provided you keep intact the copyright notice. The City of Kitchener assumes no responsibility for any errors, and is not liable for any damages of any kind resulting from the use of, or reliance on, the information contained in this document. The City of Kitchener does not make any representations or warranty, express or implied, concerning the accuracy, quality, likely results or reliability of the use of the information contained in this document. © 2026 The Corporation of the City of Kitchener. Some portions of this publication are produced using information under licensed use from Teranet ©1998 Protected by Copyright - May not be reproduced without Permission THIS IS NOT A PLAN OF SURVEY - PROJECTION: UTM NAD 83 zone 17

JOINS SHEET 388-B-1

JOINS SHEET 388-A-3

JOINS SHEET 388-B-3

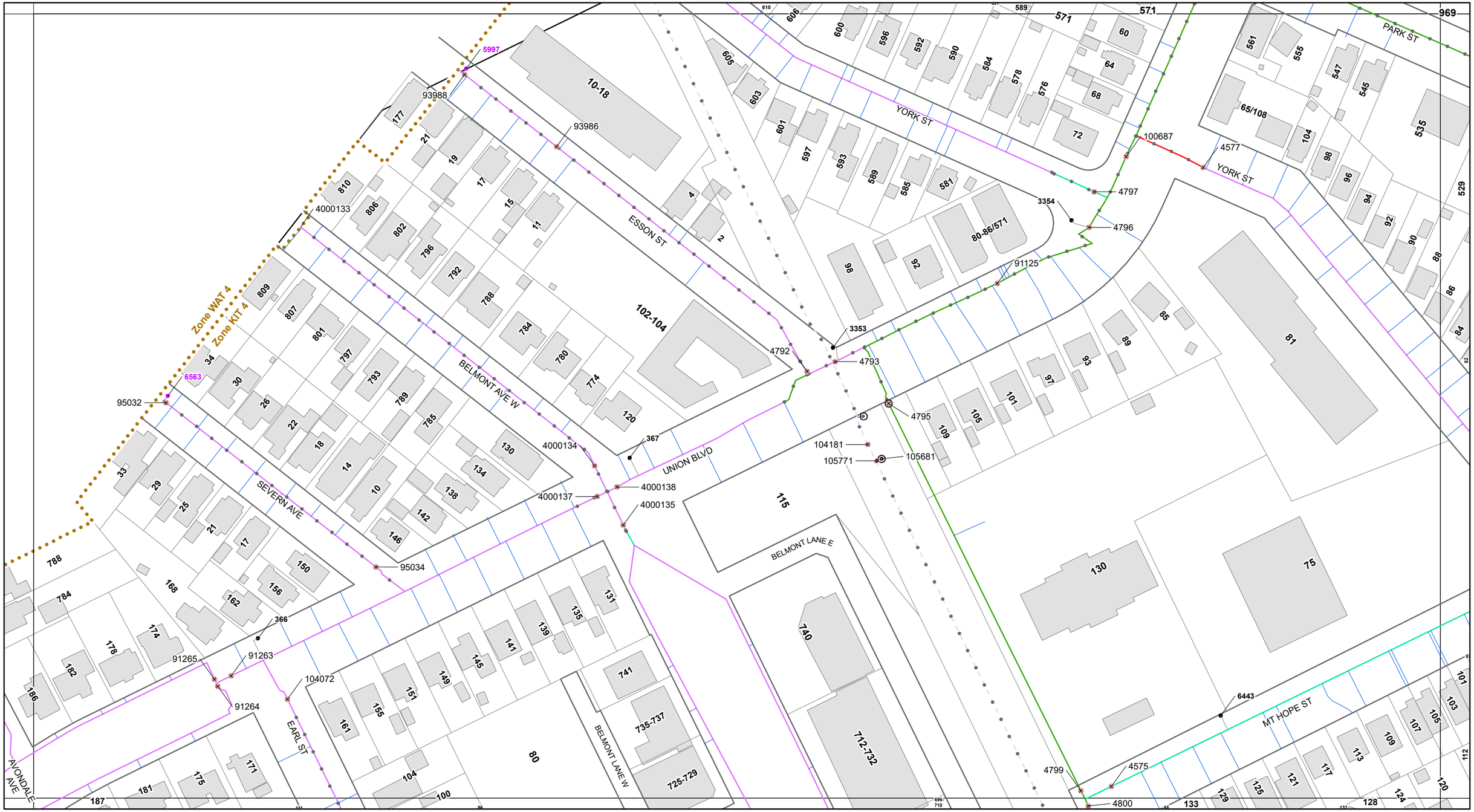


JOINS SHEET 388-C-1

# Kitchener Utilities
# Water Sixteenth Grid
# Atlas Map Sheet 388-B-4

Valve #

- Air Release
- Blowoff
- Pressure Reducing Valve
- Chamber
- Well

- WTP Treatment Plant
- Bacteriological Sampling Location
- Plastic Main
- Sanitary Force Main
- Water Service Pipe
- Parcel with Unusual Private Water Service Connection

**Main Ownership**
- Kitchener
- Region
- Dual

**Hydrant Flushing** (Hydrant #)
- Both Fall And Regular
- New Development
- Regular
- All Other

**Main Diameter**
- 25mm (1")
- 38mm (1.5")
- 50mm (2")
- 75mm (3")
- 100mm (4")
- 150mm (6")
- 200mm (8")
- 250mm (10")
- 300mm (12")
- 350mm (14")
- 400mm (16")
- 450mm(18")
- 600mm (24")
- 750mm (30")
- 900mm (36")
- 1200mm (48")

N W E S

0 10 20 30 40 m

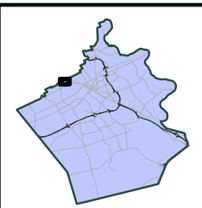

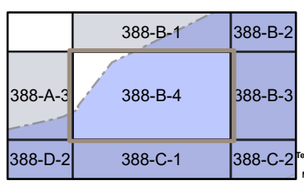


Kitchener Utilities

KITCHENER
Corporate Services
Technology Innovation and Services
Geospatial Data and Analytics
Map created: September 26, 2026

DISCLAIMER: This document is subject to copyright and may only be used for your personal, non-commercial use, provided you keep intact the copyright notice. The City of Kitchener assumes no responsibility for any errors, and is not liable for any damages of any kind resulting from the use of, or reliance on, the information contained in this document. The City of Kitchener does not make any representations or warranty, express or implied, concerning the accuracy, quality, likely results or reliability of the use of the information contained in this document. © 2026 The Corporation of the City of Kitchener. Some portions of this publication are produced using information under licensed use from Teranet ©1998 Protected by Copyright - May not be reproduced without Permission THIS IS NOT A PLAN OF SURVEY - PROJECTION: UTM NAD 83 zone 17

JOINS SHEET 388-B-4

JOINS SHEET 388-D-2

JOINS SHEET 388-C-2

JOINS SHEET 388-C-4

# Kitchener Utilities
# Water Sixteenth Grid
# Atlas Map Sheet 388-C-1

Valve #

- Air Release
- Blowoff
- Pressure Reducing Valve
- Chamber
- Well

- WTP Treatment Plant
- Bacteriological Sampling Location
- Plastic Main
- Sanitary Force Main
- Water Service Pipe
- Parcel with Unusual Private Water Service Connection

**Main Ownership**
- Kitchener
- Region
- Dual

**Hydrant Flushing**
Hydrant #
- Both Fall And Regular
- New Development
- Regular
- All Other

**Main Diameter**
- 25mm (1")
- 38mm (1.5")
- 50mm (2")
- 75mm (3")
- 100mm (4")
- 150mm (6")
- 200mm (8")
- 250mm (10")
- 300mm (12")
- 350mm (14")
- 400mm (16")
- 450mm(18")
- 600mm (24")
- 750mm (30")
- 900mm (36")
- 1200mm (48")

N W E S

0 10 20 30 40 m

| | | |
|---|---|---|
| 388-A-3 | 388-B-4 | 388-B-3 |
| 388-D-2 | 388-C-1 | 388-C-2 |
| 388-D-3 | 388-C-4 | 388-C-3 |

Kitchener Utilities

KITCHENER
Corporate Services
Technology Innovation and Services
Geospatial Data and Analytics
Map created: September 26, 2026

DISCLAIMER: This document is subject to copyright and may only be used for your personal, non-commercial use, provided you keep intact the copyright notice. The City of Kitchener assumes no responsibility for any errors, and is not liable for any damages of any kind resulting from the use of, or reliance on, the information contained in this document. The City of Kitchener does not make any representations or warranty, express or implied, concerning the accuracy, quality, likely results or reliability of the use of the information contained in this document. © 2026 The Corporation of the City of Kitchener. Some portions of this publication are produced using information under licensed use from Teranet ©1998 Protected by Copyright - May not be reproduced without Permission. THIS IS NOT A PLAN OF SURVEY - PROJECTION: UTM NAD 83 zone 17

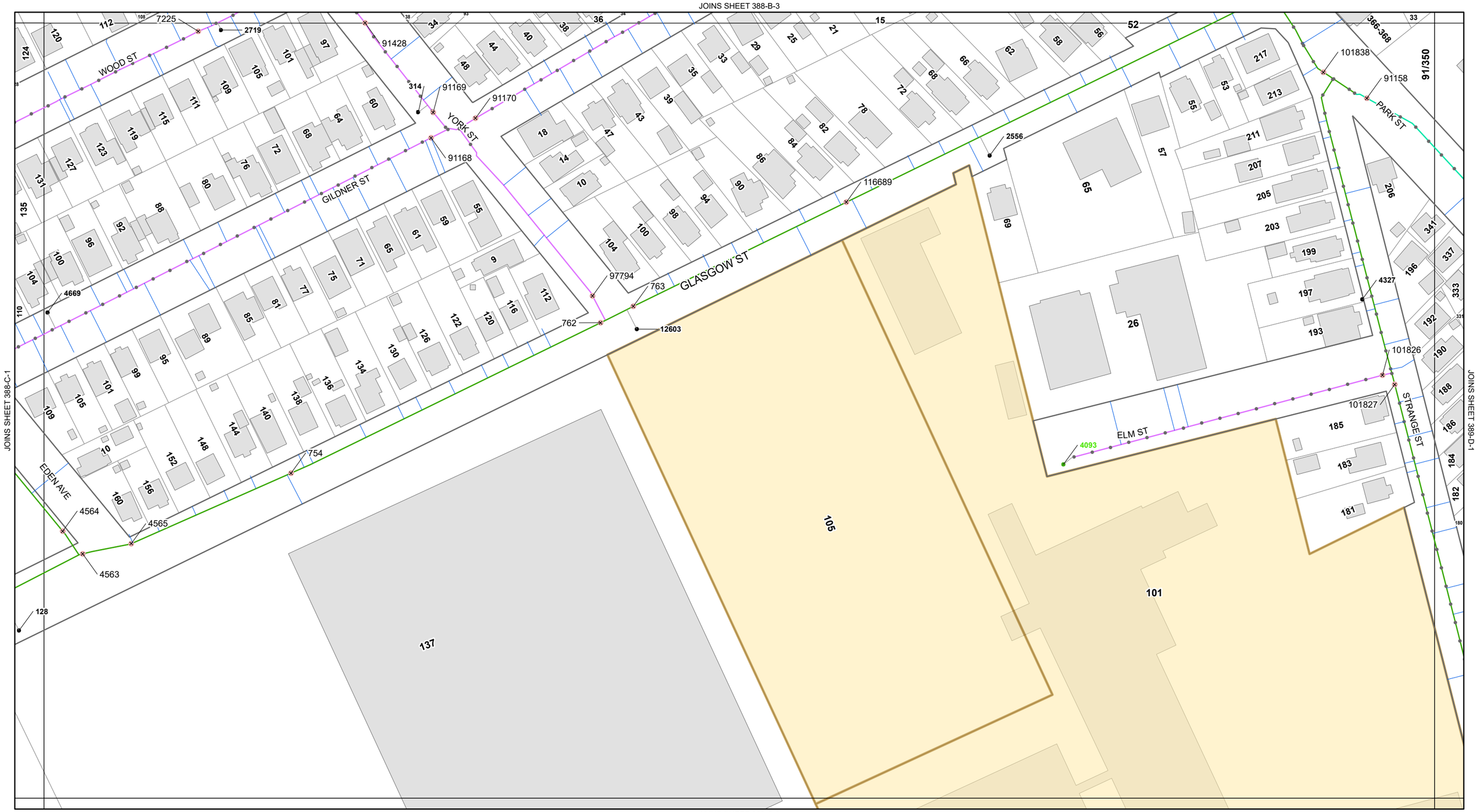


# Kitchener Utilities Water Sixteenth Grid Atlas Map Sheet 388-C-2

Valve #
- Air Release
- Blowoff
- Pressure Reducing
- Valve
- Chamber
- Well

WTP Treatment Plant
- Bacteriological Sampling Location
- Plastic Main
- Sanitary Force Main
- Water Service Pipe
- Parcel with Unusual Private Water Service Connection

**Main Ownership**
- Kitchener
- Region
- Dual

**Hydrant Flushing**
Hydrant #
- Both Fall And Regular
- New Development
- Regular
- All Other

**Main Diameter**
- 25mm (1")
- 38mm (1.5")
- 50mm (2")
- 75mm (3")
- 100mm (4")
- 150mm (6")
- 200mm (8")
- 250mm (10")
- 300mm (12")
- 350mm (14")
- 400mm (16")
- 450mm(18")
- 600mm (24")
- 750mm (30")
- 900mm (36")
- 1200mm (48")

N W E S

0 10 20 30 40 m

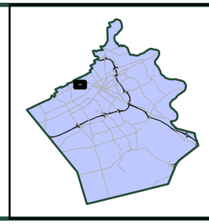

| | | |
|---|---|---|
| 388-B-4 | 388-B-3 | 389-A-4 |
| 388-C-1 | 388-C-2 | 389-D-1 |
| 388-C-4 | 388-C-3 | 389-D-4 |

Kitchener Utilities

KITCHENER
Corporate Services
Technology Innovation and Services
Geospatial Data and Analytics
Map created: September 26, 2026

DISCLAIMER: This document is subject to copyright and may only be used for your personal, non-commercial use, provided you keep intact the copyright notice. The City of Kitchener assumes no responsibility for any errors, and is not liable for any damages of any kind resulting from the use of, or reliance on, the information contained in this document. The City of Kitchener does not make any representations or warranty, express or implied, concerning the accuracy, quality, likely results or reliability of the use of the information contained in this document. © 2026 The Corporation of the City of Kitchener. Some portions of this publication are produced using information under licensed use from Teranet ©1998 Protected by Copyright - May not be reproduced without Permission THIS IS NOT A PLAN OF SURVEY - PROJECTION: UTM NAD 83 zone 17

JOINS SHEET 388-C-2

JOINS SHEET 388-C-4

JOINS SHEET 389-D-4

JOINS SHEET 409-B-2

105

101

137

604-608

598

592

564

558

546

545-565

539

BELMONT AVE W

131

111-121

85

89

93

# Kitchener Utilities
# Water Sixteenth Grid
# Atlas Map Sheet 388-C-3

Valve #

- Air Release
- Blowoff
- Pressure Reducing
- Valve
- Chamber
- Well

- Treatment Plant
- Bacteriological Sampling Location
- Plastic Main
- Sanitary Force Main
- Water Service Pipe
- Parcel with Unusual Private Water Service Connection

**Main Ownership**
- Kitchener
- Region
- Dual

**Hydrant Flushing**

Hydrant #
- Both Fall And Regular
- New Development
- Regular
- All Other

**Main Diameter**
- 25mm (1")
- 38mm (1.5")
- 50mm (2")
- 75mm (3")
- 100mm (4")
- 150mm (6")
- 200mm (8")
- 250mm (10")
- 300mm (12")
- 350mm (14")
- 400mm (16")
- 450mm(18")
- 600mm (24")
- 750mm (30")
- 900mm (36")
- 1200mm (48")

N W E S

0 10 20 30 40 m

| | | |
|---|---|---|
| 388-C-1 | 388-C-2 | 389-D-1 |
| 388-C-4 | 388-C-3 | 389-D-4 |
| 409-B-1 | 409-B-2 | 410-A-1 |

Kitchener Utilities

KITCHENER
Corporate Services
Technology Innovation and Services
Geospatial Data and Analytics
Map created: September 26, 2026

DISCLAIMER: This document is subject to copyright and may only be used for your personal, non-commercial use, provided you keep intact the copyright notice. The City of Kitchener assumes no responsibility for any errors, and is not liable for any damages of any kind resulting from the use of, or reliance on, the information contained in this document. The City of Kitchener does not make any representations or warranty, express or implied, concerning the accuracy, quality, likely results or reliability of the use of the information contained in this document. © 2026 The Corporation of the City of Kitchener. Some portions of this publication are produced using information under licensed use from Teranet ©1998 Protected by Copyright - May not be reproduced without Permission THIS IS NOT A PLAN OF SURVEY - PROJECTION: UTM NAD 83 zone 17

JOINS SHEET 388-C-1

JOINS SHEET 388-D-3

JOINS SHEET 388-C-3

JOINS SHEET 409-B-1

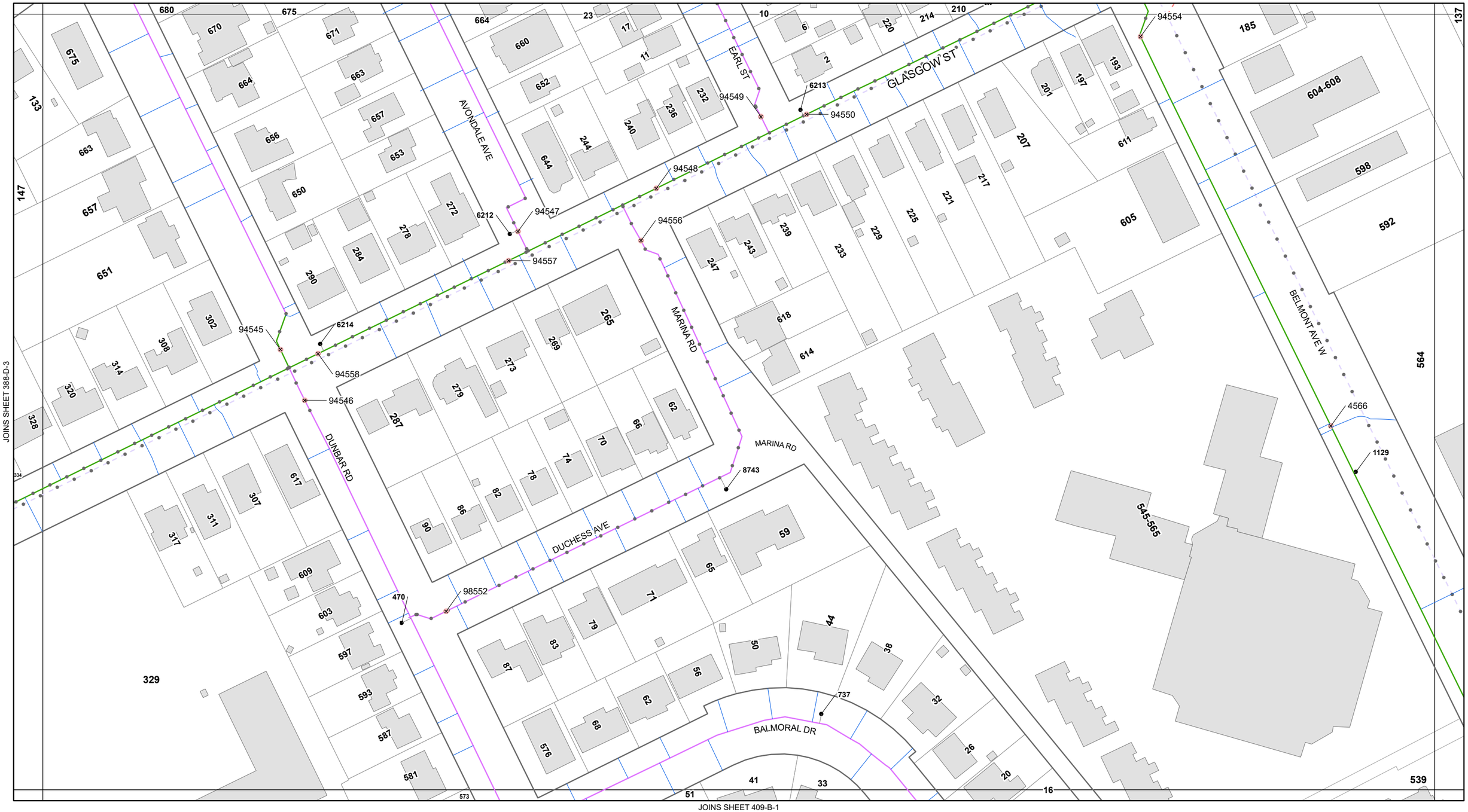


# Kitchener Utilities
# Water Sixteenth Grid
# Atlas Map Sheet 388-C-4

Valve #

- Air Release
- Blowoff
- Pressure Reducing
- Valve
- Chamber
- Well

- WTP Treatment Plant
- Bacteriological Sampling Location
- Plastic Main
- Sanitary Force Main
- Water Service Pipe
- Parcel with Unusual Private Water Service Connection

**Main Ownership**
- Kitchener
- Region
- Dual

**Hydrant Flushing**

Hydrant #
- Both Fall And Regular
- New Development
- Regular
- All Other

**Main Diameter**
- 25mm (1")
- 38mm (1.5")
- 50mm (2")
- 75mm (3")
- 100mm (4")
- 150mm (6")
- 200mm (8")
- 250mm (10")
- 300mm (12")
- 350mm (14")
- 400mm (16")
- 450mm(18")
- 600mm (24")
- 750mm (30")
- 900mm (36")
- 1200mm (48")

N W E S

0 10 20 30 40 m



| | | |
|---|---|---|
| 388-D-2 | 388-C-1 | 388-C-2 |
| 388-D-3 | 388-C-4 | 388-C-3 |
| 409-A-2 | 409-B-1 | 409-B-2 |

Kitchener Utilities

KITCHENER
Corporate Services
Technology Innovation and Services
Geospatial Data and Analytics
Map created: September 26, 2026

DISCLAIMER: This document is subject to copyright and may only be used for your personal, non-commercial use, provided you keep intact the copyright notice. The City of Kitchener assumes no responsibility for any errors, and is not liable for any damages of any kind resulting from the use of, or reliance on, the information contained in this document. The City of Kitchener does not make any representations or warranty, express or implied, concerning the accuracy, quality, likely results or reliability of the use of the information contained in this document. © 2026 The Corporation of the City of Kitchener. Some portions of this publication are produced using information under licensed use from Teranet ©1998 Protected by Copyright - May not be reproduced without Permission THIS IS NOT A PLAN OF SURVEY - PROJECTION: UTM NAD 83 zone 17

JOINS SHEET No neighboring sheet to the north

JOINS SHEET No neighboring sheet to the west

JOINS SHEET 388-D-2

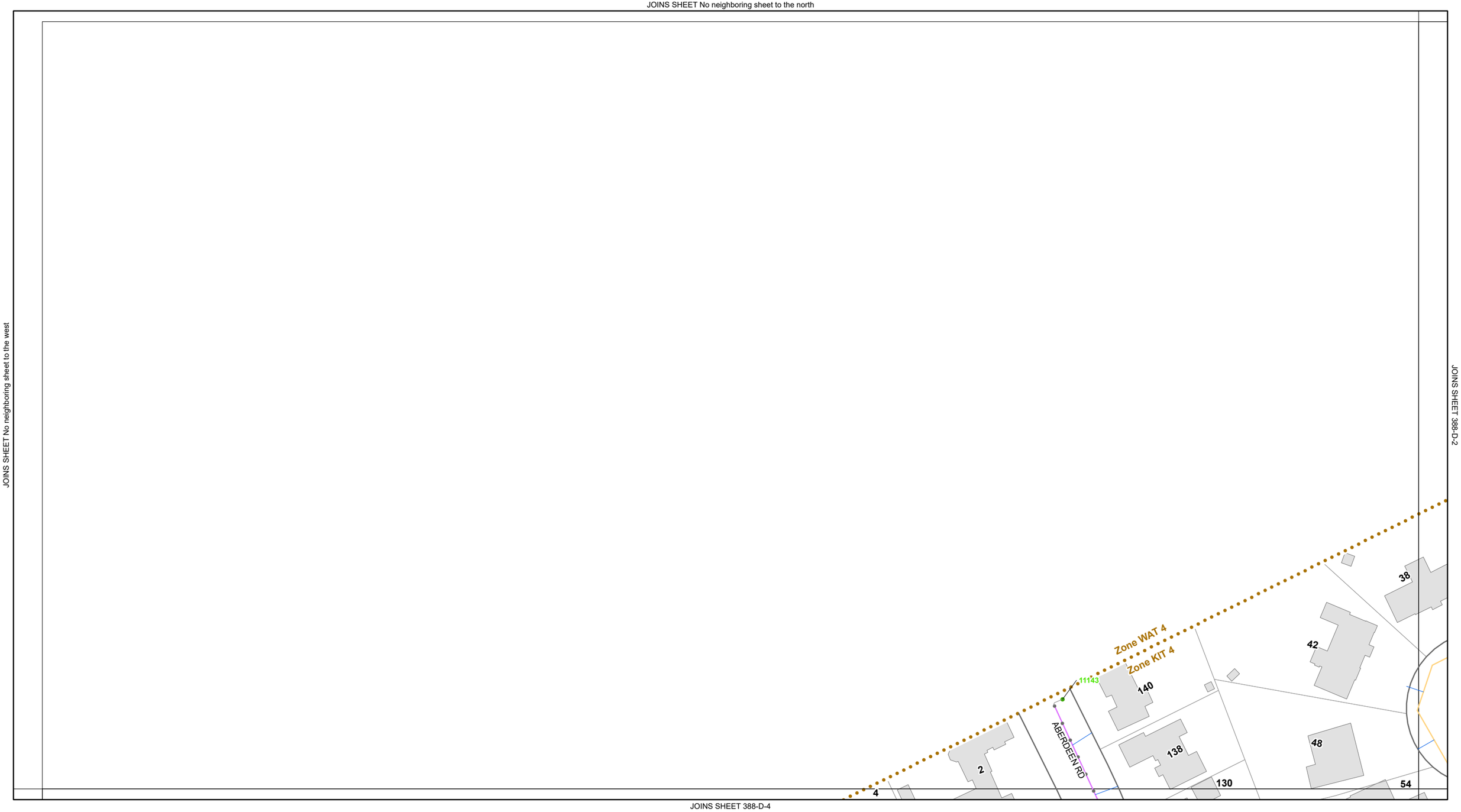


JOINS SHEET 388-D-4

# Kitchener Utilities
# Water Sixteenth Grid
# Atlas Map Sheet 388-D-1

Valve #
- Air Release
- Blowoff
- Pressure Reducing
- Valve
- Chamber
- Well

- WTP Treatment Plant
- Bacteriological Sampling Location
- Plastic Main
- Sanitary Force Main
- Water Service Pipe
- Parcel with Unusual Private Water Service Connection

**Main Ownership**
- Kitchener
- Region
- Dual

**Hydrant Flushing**
Hydrant #
- Both Fall And Regular
- New Development
- Regular
- All Other

**Main Diameter**
- 25mm (1")
- 38mm (1.5")
- 50mm (2")
- 75mm (3")
- 100mm (4")
- 150mm (6")
- 200mm (8")
- 250mm (10")
- 300mm (12")
- 350mm (14")
- 400mm (16")
- 450mm(18")
- 600mm (24")
- 750mm (30")
- 900mm (36")
- 1200mm (48")

N W E S

0 10 20 30 40 m

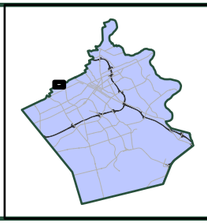

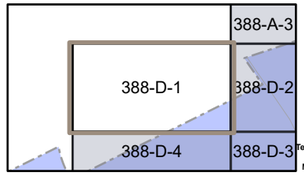


Kitchener Utilities

KITCHENER
Corporate Services
Technology Innovation and Services
Geospatial Data and Analytics
Map created: September 26, 2026

DISCLAIMER: This document is subject to copyright and may only be used for your personal, non-commercial use, provided you keep intact the copyright notice. The City of Kitchener assumes no responsibility for any errors, and is not liable for any damages of any kind resulting from the use of, or reliance on, the information contained in this document. The City of Kitchener does not make any representations or warranty, express or implied, concerning the accuracy, quality, likely results or reliability of the use of the information contained in this document. © 2026 The Corporation of the City of Kitchener. Some portions of this publication are produced using information under licensed use from Teranet ©1998 Protected by Copyright - May not be reproduced without Permission THIS IS NOT A PLAN OF SURVEY - PROJECTION: UTM NAD 83 zone 17




# Kitchener Utilities
# Water Sixteenth Grid
# Atlas Map Sheet 388-D-2

Valve #
- Air Release
- Blowoff
- Pressure Reducing
- Valve
- Chamber
- Well

WTP Treatment Plant
- Bacteriological Sampling Location
- Plastic Main
- Sanitary Force Main
- Water Service Pipe
- Parcel with Unusual Private Water Service Connection

**Main Ownership**
- Kitchener
- Region
- Dual

**Hydrant Flushing**
Hydrant #
- Both Fall And Regular
- New Development
- Regular
- All Other

**Main Diameter**
- 25mm (1")
- 38mm (1.5")
- 50mm (2")
- 75mm (3")
- 100mm (4")
- 150mm (6")
- 200mm (8")
- 250mm (10")
- 300mm (12")
- 350mm (14")
- 400mm (16")
- 450mm(18")
- 600mm (24")
- 750mm (30")
- 900mm (36")
- 1200mm (48")

N W E S

0 10 20 30 40 m

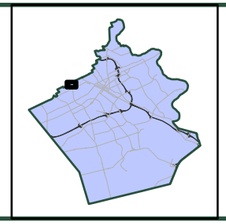

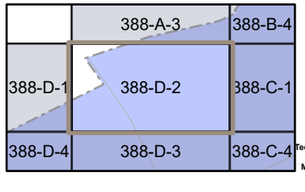


Kitchener Utilities

KITCHENER
Corporate Services
Technology Innovation and Services
Geospatial Data and Analytics
Map created: September 26, 2026

DISCLAIMER: This document is subject to copyright and may only be used for your personal, non-commercial use, provided you keep intact the copyright notice. The City of Kitchener assumes no responsibility for any errors, and is not liable for any damages of any kind resulting from the use of, or reliance on, the information contained in this document. The City of Kitchener does not make any representations or warranty, express or implied, concerning the accuracy, quality, likely results or reliability of the use of the information contained in this document. © 2026 The Corporation of the City of Kitchener. Some portions of this publication are produced using information under licensed use from Teranet ©1998 Protected by Copyright - May not be reproduced without Permission THIS IS NOT A PLAN OF SURVEY - PROJECTION: UTM NAD 83 zone 17

JOINS SHEET 388-D-2

JOINS SHEET 388-D-4

JOINS SHEET 388-C-4

JOINS SHEET 409-A-2

GOLFVIEW PL

UNION BLVD

CLAREMONT AVE

WESTMOUNT RD W

ABERDEEN RD

GLASGOW ST

781
4769
4768
101076
101074
101075
3571
4757
4758
791
117261
117281
4761
105445
12067
90172
3570
6211
6210
94544
101073
97052
101070

# Kitchener Utilities
# Water Sixteenth Grid
# Atlas Map Sheet 388-D-3

Valve #
- Air Release
- Blowoff
- Pressure Reducing
- Valve
- Chamber
- Well

- WTP Treatment Plant
- Bacteriological Sampling Location
- Plastic Main
- Sanitary Force Main
- Water Service Pipe
- Parcel with Unusual Private Water Service Connection

**Main Ownership**
- Kitchener
- Region
- Dual

**Hydrant Flushing**
Hydrant #
- Both Fall And Regular
- New Development
- Regular
- All Other

**Main Diameter**
- 25mm (1")
- 38mm (1.5")
- 50mm (2")
- 75mm (3")
- 100mm (4")
- 150mm (6")
- 200mm (8")
- 250mm (10")
- 300mm (12")
- 350mm (14")
- 400mm (16")
- 450mm(18")
- 600mm (24")
- 750mm (30")
- 900mm (36")
- 1200mm (48")

N W E S

0 10 20 30 40 m

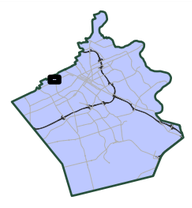

| | | |
|---|---|---|
| 388-D-1 | 388-D-2 | 388-C-1 |
| 388-D-4 | 388-D-3 | 388-C-4 |
| 409-A-1 | 409-A-2 | 409-B-1 |

Kitchener Utilities

KITCHENER
Corporate Services
Technology Innovation and Services
Geospatial Data and Analytics
Map created: September 26, 2026

DISCLAIMER: This document is subject to copyright and may only be used for your personal, non-commercial use, provided you keep intact the copyright notice. The City of Kitchener assumes no responsibility for any errors, and is not liable for any damages of any kind resulting from the use of, or reliance on, the information contained in this document. The City of Kitchener does not make any representations or warranty, express or implied, concerning the accuracy, quality, likely results or reliability of the use of the information contained in this document. © 2026 The Corporation of the City of Kitchener. Some portions of this publication are produced using information under licensed use from Teranet ©1998 Protected by Copyright - May not be reproduced without Permission THIS IS NOT A PLAN OF SURVEY - PROJECTION: UTM NAD 83 zone 17

JOINS SHEET 388-D-1

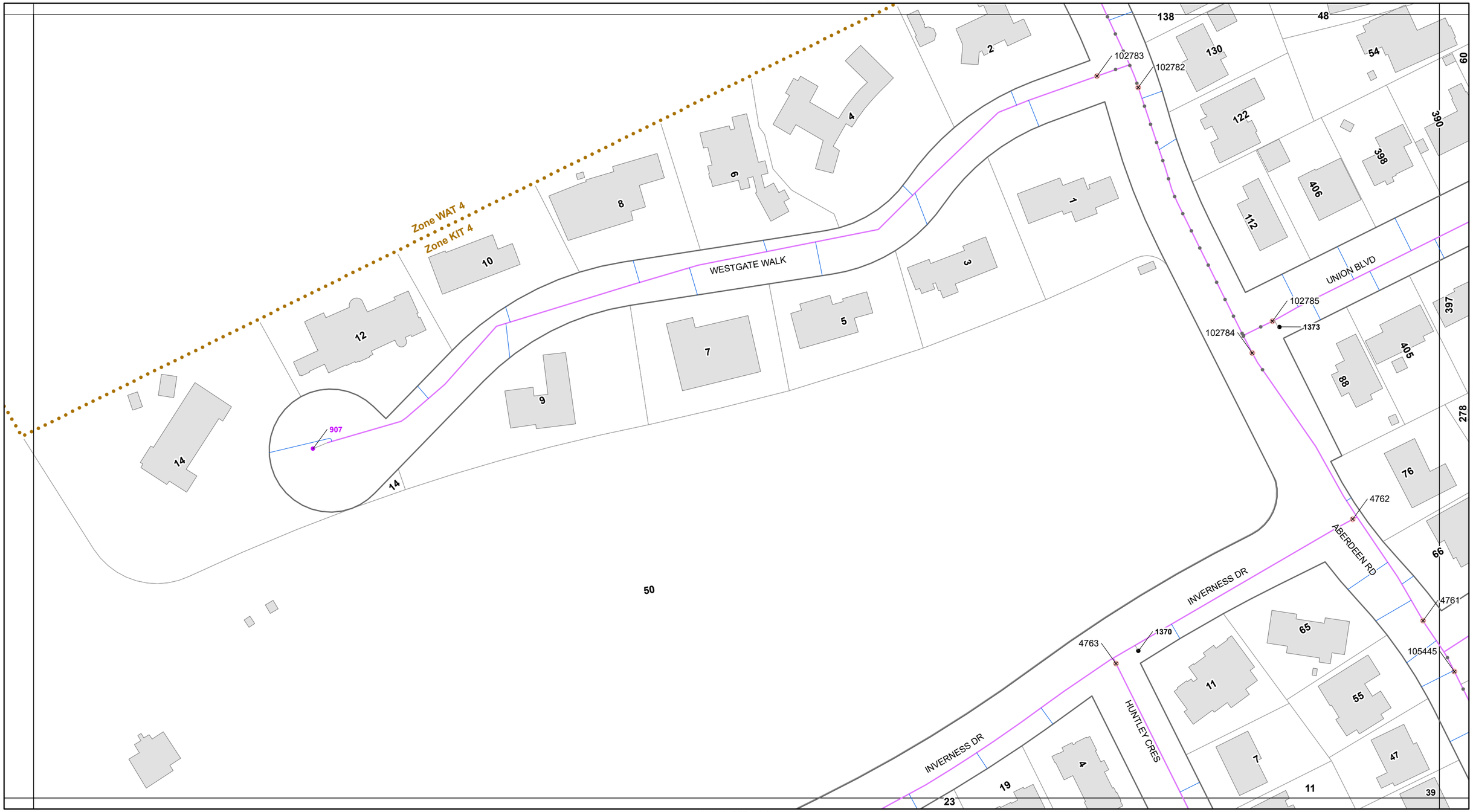


JOINS SHEET 387-C-3

JOINS SHEET 388-D-3

JOINS SHEET 409-A-1

# Kitchener Utilities Water Sixteenth Grid Atlas Map Sheet 388-D-4

Valve #

- Air Release
- Blowoff
- Pressure Reducing
- Valve
- Chamber
- Well

WTP Treatment Plant

- Bacteriological Sampling Location
- Plastic Main
- Sanitary Force Main
- Water Service Pipe
- Parcel with Unusual Private Water Service Connection

**Main Ownership**

- Kitchener
- Region
- Dual

**Hydrant Flushing**

Hydrant #

- Both Fall And Regular
- New Development
- Regular
- All Other

**Main Diameter**

- 25mm (1")
- 38mm (1.5")
- 50mm (2")
- 75mm (3")
- 100mm (4")
- 150mm (6")
- 200mm (8")
- 250mm (10")
- 300mm (12")
- 350mm (14")
- 400mm (16")
- 450mm(18")
- 600mm (24")
- 750mm (30")
- 900mm (36")
- 1200mm (48")

N W E S

0 10 20 30 40 m

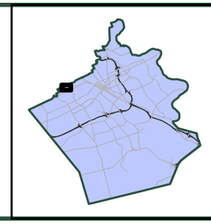

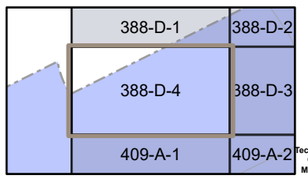


Kitchener Utilities

KITCHENER
Corporate Services
Technology Innovation and Services
Geospatial Data and Analytics
Map created: September 26, 2026

DISCLAIMER: This document is subject to copyright and may only be used for your personal, non-commercial use, provided you keep intact the copyright notice. The City of Kitchener assumes no responsibility for any errors, and is not liable for any damages of any kind resulting from the use of, or reliance on, the information contained in this document. The City of Kitchener does not make any representations or warranty, express or implied, concerning the accuracy, quality, likely results or reliability of the use of the information contained in this document. © 2026 The Corporation of the City of Kitchener. Some portions of this publication are produced using information under licensed use from Teranet ©1998 Protected by Copyright - May not be reproduced without Permission THIS IS NOT A PLAN OF SURVEY - PROJECTION: UTM NAD 83 zone 17

JOINS SHEET 368-D-4

JOINS SHEET 388-B-2

JOINS SHEET 389-A-2

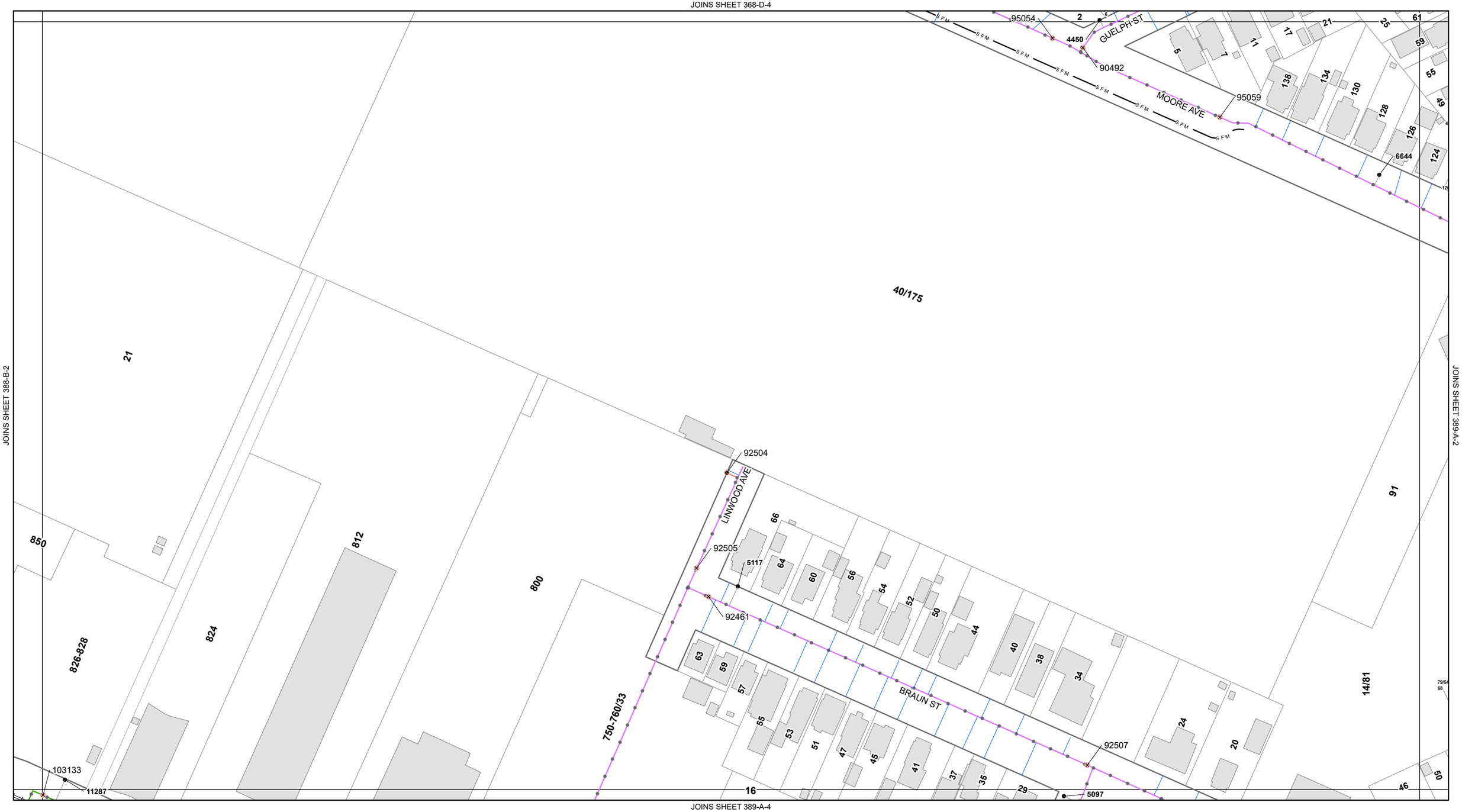


JOINS SHEET 389-A-4

# Kitchener Utilities
# Water Sixteenth Grid
# Atlas Map Sheet 389-A-1

Valve #
- Air Release
- Blowoff
- Pressure Reducing
- Valve
- Chamber
- Well

- Treatment Plant
- Bacteriological Sampling Location
- Plastic Main
- Sanitary Force Main
- Water Service Pipe
- Parcel with Unusual Private Water Service Connection

**Main Ownership**
- Kitchener
- Region
- Dual

**Hydrant Flushing**
Hydrant #
- Both Fall And Regular
- New Development
- Regular
- All Other

**Main Diameter**
- 25mm (1")
- 38mm (1.5")
- 50mm (2")
- 75mm (3")
- 100mm (4")
- 150mm (6")
- 200mm (8")
- 250mm (10")
- 300mm (12")
- 350mm (14")
- 400mm (16")
- 450mm(18")
- 600mm (24")
- 750mm (30")
- 900mm (36")
- 1200mm (48")

N W E S

0 10 20 30 40 m

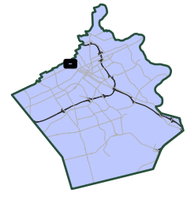

| | | |
|---|---|---|
| 367-C-3 | 368-D-4 | 368-D-3 |
| 388-B-2 | 389-A-1 | 389-A-2 |
| 388-B-3 | 389-A-4 | 389-A-3 |

Kitchener Utilities

KITCHENER
Corporate Services
Technology Innovation and Services
Geospatial Data and Analytics
Map created: September 26, 2026

DISCLAIMER: This document is subject to copyright and may only be used for your personal, non-commercial use, provided you keep intact the copyright notice. The City of Kitchener assumes no responsibility for any errors, and is not liable for any damages of any kind resulting from the use of, or reliance on, the information contained in this document. The City of Kitchener does not make any representations or warranty, express or implied, concerning the accuracy, quality, likely results or reliability of the use of the information contained in this document. © 2026 The Corporation of the City of Kitchener. Some portions of this publication are produced using information under licensed use from Teranet ©1998 Protected by Copyright - May not be reproduced without Permission THIS IS NOT A PLAN OF SURVEY - PROJECTION: UTM NAD 83 zone 17

JOINS SHEET 368-D-3

JOINS SHEET 389-A-1

JOINS SHEET 389-B-1

JOINS SHEET 389-A-3

MOORE AVE
DEKAY ST
EMMA AVE
BRIAR AVE
WATERLOO ST
STAHL AVE
WILHELM ST
DUKE ST W
SHANLEY ST
LOUISA ST

# Kitchener Utilities
# Water Sixteenth Grid
# Atlas Map Sheet 389-A-2

Valve #
- Air Release
- Blowoff
- Pressure Reducing
- Valve
- Chamber
- Well

- WTP Treatment Plant
- Bacteriological Sampling Location
- Plastic Main
- Sanitary Force Main
- Water Service Pipe
- Parcel with Unusual Private Water Service Connection

**Main Ownership**
- Kitchener
- Region
- Dual

**Hydrant Flushing**

Hydrant #
- Both Fall And Regular
- New Development
- Regular
- All Other

**Main Diameter**
- 25mm (1")
- 38mm (1.5")
- 50mm (2")
- 75mm (3")
- 100mm (4")
- 150mm (6")
- 200mm (8")
- 250mm (10")
- 300mm (12")
- 350mm (14")
- 400mm (16")
- 450mm(18")
- 600mm (24")
- 750mm (30")
- 900mm (36")
- 1200mm (48")

N W E S

0 10 20 30 40 m

| | | |
|---|---|---|
| 368-D-4 | 368-D-3 | 368-C-4 |
| 389-A-1 | 389-A-2 | 389-B-1 |
| 389-A-4 | 389-A-3 | 389-B-4 |

Kitchener Utilities

KITCHENER
Corporate Services
Technology Innovation and Services
Geospatial Data and Analytics
Map created: September 26, 2026

DISCLAIMER: This document is subject to copyright and may only be used for your personal, non-commercial use, provided you keep intact the copyright notice. The City of Kitchener assumes no responsibility for any errors, and is not liable for any damages of any kind resulting from the use of, or reliance on, the information contained in this document. The City of Kitchener does not make any representations or warranty, express or implied, concerning the accuracy, quality, likely results or reliability of the use of the information contained in this document. © 2026 The Corporation of the City of Kitchener. Some portions of this publication are produced using information under licensed use from Teranet ©1998 Protected by Copyright - May not be reproduced without Permission THIS IS NOT A PLAN OF SURVEY - PROJECTION: UTM NAD 83 zone 17

JOINS SHEET 389-A-2

JOINS SHEET 389-A-4

JOINS SHEET 389-B-4

JOINS SHEET 389-D-2

SHANLEY ST
LOUISA ST
MOORE AVE
WELLINGTON ST N
WATERLOO ST
BREITHAUPT ST
KING ST W
WELLINGTON ST S
79/54-68
607-641/5-35

# Kitchener Utilities
# Water Sixteenth Grid
# Atlas Map Sheet 389-A-3

Valve #
- Air Release
- Blowoff
- Pressure Reducing
- Valve
- Chamber
- Well

- WTP Treatment Plant
- Bacteriological Sampling Location
- Plastic Main
- Sanitary Force Main
- Water Service Pipe
- Parcel with Unusual Private Water Service Connection

**Main Ownership**
- Kitchener
- Region
- Dual

**Hydrant Flushing** (Hydrant #)
- Both Fall And Regular
- New Development
- Regular
- All Other

**Main Diameter**
- 25mm (1")
- 38mm (1.5")
- 50mm (2")
- 75mm (3")
- 100mm (4")
- 150mm (6")
- 200mm (8")
- 250mm (10")
- 300mm (12")
- 350mm (14")
- 400mm (16")
- 450mm(18")
- 600mm (24")
- 750mm (30")
- 900mm (36")
- 1200mm (48")

N W E S

0 10 20 30 40 m

| | | |
|---|---|---|
| 389-A-1 | 389-A-2 | 389-B-1 |
| 389-A-4 | 389-A-3 | 389-B-4 |
| 389-D-1 | 389-D-2 | 389-C-1 |

Kitchener Utilities

KITCHENER
Corporate Services
Technology Innovation and Services
Geospatial Data and Analytics
Map created: September 26, 2026

DISCLAIMER: This document is subject to copyright and may only be used for your personal, non-commercial use, provided you keep intact the copyright notice. The City of Kitchener assumes no responsibility for any errors, and is not liable for any damages of any kind resulting from the use of, or reliance on, the information contained in this document. The City of Kitchener does not make any representations or warranty, express or implied, concerning the accuracy, quality, likely results or reliability of the use of the information contained in this document. © 2026 The Corporation of the City of Kitchener. Some portions of this publication are produced using information under licensed use from Teranet ©1998 Protected by Copyright - May not be reproduced without Permission THIS IS NOT A PLAN OF SURVEY - PROJECTION: UTM NAD 83 zone 17

JOINS SHEET 389-A-1

JOINS SHEET 388-B-3

JOINS SHEET 389-A-3

JOINS SHEET 389-D-1

# Kitchener Utilities
# Water Sixteenth Grid
# Atlas Map Sheet 389-A-4

Valve #
- Air Release
- Blowoff
- Pressure Reducing
- Valve
- Chamber
- Well

- WTP Treatment Plant
- Bacteriological Sampling Location
- Plastic Main
- Sanitary Force Main
- Water Service Pipe
- Parcel with Unusual Private Water Service Connection

**Main Ownership**
- Kitchener
- Region
- Dual

**Hydrant Flushing** (Hydrant #)
- Both Fall And Regular
- New Development
- Regular
- All Other

**Main Diameter**
- 25mm (1")
- 38mm (1.5")
- 50mm (2")
- 75mm (3")
- 100mm (4")
- 150mm (6")
- 200mm (8")
- 250mm (10")
- 300mm (12")
- 350mm (14")
- 400mm (16")
- 450mm(18")
- 600mm (24")
- 750mm (30")
- 900mm (36")
- 1200mm (48")

N W E S

0 10 20 30 40 m

| | | |
|---|---|---|
| 388-B-2 | 389-A-1 | 389-A-2 |
| 388-B-3 | 389-A-4 | 389-A-3 |
| 388-C-2 | 389-D-1 | 389-D-2 |

Kitchener Utilities

KITCHENER
Corporate Services
Technology Innovation and Services
Geospatial Data and Analytics
Map created: September 26, 2026

DISCLAIMER: This document is subject to copyright and may only be used for your personal, non-commercial use, provided you keep intact the copyright notice. The City of Kitchener assumes no responsibility for any errors, and is not liable for any damages of any kind resulting from the use of, or reliance on, the information contained in this document. The City of Kitchener does not make any representations or warranty, express or implied, concerning the accuracy, quality, likely results or reliability of the use of the information contained in this document. © 2026 The Corporation of the City of Kitchener. Some portions of this publication are produced using information under licensed use from Teranet ©1998 Protected by Copyright - May not be reproduced without Permission THIS IS NOT A PLAN OF SURVEY - PROJECTION: UTM NAD 83 zone 17

JOINS SHEET 368-C-4

JOINS SHEET 389-A-2

JOINS SHEET 389-B-2

JOINS SHEET 389-B-4

WILHELM ST
WEBER ST W
LOUISA ST
AHRENS ST W
WELLINGTON ST N
DUKE ST W
BREITHAUPT ST

97644 97645 97643 108492 9704 8408 97642 97661 100684 112655 10964 101209 104564 97641 97640 97639 97638 8409 2925 100003 1000 90108 113985 97636 97635 97634 97637 8410 90876 4621 90878 90882 90883 90742 90743 254 995 997 996 994 3684 90884 4622 4436 90598 255 772 189 190 188 186

225 57 63 161 154 152 150 148 246 250 256 260 262 283 279 275 271 267 263 259 255 251 247 243 242 238 234 228 224 220 216 212 208 206 200 198 196 194 192-194 188 186 184 180 174-176 118 116 122 124 126 135-137 193 131 129 127 183 181 175 155 231 227 235 143 132 229 223 219 215 211 207 202 27 31 23 19 178 216 232-236 142-144 140 138 134 392-394 388 384 380 400 362 352-356 350/122-132 361 120 145 147 139 135 111/135 108 185 150 130 146/165 142 140 136 227 215-223 186 164 162 160 156 154 152 148 174 178 180 179 173 169 163 159 153 151 149 141 166 170 174 183 155 190 194 200 126 124 122 118 116 198 192-194 188 186 184 180 174-176 135-137 131 129 127 183 181 175 155 231 227 235 143 132 229 223 219 215 211 207 202 27 31 23 19 178 216 232-236 142-144 140 138 134 392-394 388 384 380 400 362 352-356 350/122-132 361 120 145 147 139 135 111/135 108 185 150 130 146/165 142 140 136 227 215-223 186 164 162 160 156 154 152 148 174 178 180 179 173 169 163 159 153 151 149 141 166 170 174 183 155 190 194 200

# Kitchener Utilities
# Water Sixteenth Grid
# Atlas Map Sheet 389-B-1

Valve #
- Air Release
- Blowoff
- Pressure Reducing
- Valve
- Chamber
- Well

- WTP Treatment Plant
- Bacteriological Sampling Location
- Plastic Main
- Sanitary Force Main
- Water Service Pipe
- Parcel with Unusual Private Water Service Connection

**Main Ownership**
- Kitchener
- Region
- Dual

**Hydrant Flushing**
Hydrant #
- Both Fall And Regular
- New Development
- Regular
- All Other

**Main Diameter**
- 25mm (1")
- 38mm (1.5")
- 50mm (2")
- 75mm (3")
- 100mm (4")
- 150mm (6")
- 200mm (8")
- 250mm (10")
- 300mm (12")
- 350mm (14")
- 400mm (16")
- 450mm(18")
- 600mm (24")
- 750mm (30")
- 900mm (36")
- 1200mm (48")

N W E S

0 10 20 30 40 m

| | | |
|---|---|---|
| 368-D-3 | 368-C-4 | 368-C-3 |
| 389-A-2 | 389-B-1 | 389-B-2 |
| 389-A-3 | 389-B-4 | 389-B-3 |

Kitchener Utilities

KITCHENER
Corporate Services
Technology Innovation and Services
Geospatial Data and Analytics
Map created: September 26, 2026

DISCLAIMER: This document is subject to copyright and may only be used for your personal, non-commercial use, provided you keep intact the copyright notice. The City of Kitchener assumes no responsibility for any errors, and is not liable for any damages of any kind resulting from the use of, or reliance on, the information contained in this document. The City of Kitchener does not make any representations or warranty, express or implied, concerning the accuracy, quality, likely results or reliability of the use of the information contained in this document. © 2026 The Corporation of the City of Kitchener. Some portions of this publication are produced using information under licensed use from Teranet ©1998 Protected by Copyright - May not be reproduced without Permission THIS IS NOT A PLAN OF SURVEY - PROJECTION: UTM NAD 83 zone 17

JOINS SHEET 368-C-3

JOINS SHEET 389-B-1

JOINS SHEET 390-A-1

JOINS SHEET 389-B-3

# Kitchener Utilities
# Water Sixteenth Grid
# Atlas Map Sheet 389-B-2

Valve #

- Air Release
- Blowoff
- Pressure Reducing Valve
- Chamber
- Well

- WTP Treatment Plant
- Bacteriological Sampling Location
- Plastic Main
- Sanitary Force Main
- Water Service Pipe
- Parcel with Unusual Private Water Service Connection

**Main Ownership**
- Kitchener
- Region
- Dual

**Hydrant Flushing**
Hydrant #
- Both Fall And Regular
- New Development
- Regular
- All Other

**Main Diameter**
- 25mm (1")
- 38mm (1.5")
- 50mm (2")
- 75mm (3")
- 100mm (4")
- 150mm (6")
- 200mm (8")
- 250mm (10")
- 300mm (12")
- 350mm (14")
- 400mm (16")
- 450mm(18")
- 600mm (24")
- 750mm (30")
- 900mm (36")
- 1200mm (48")

N W E S

0 10 20 30 40 m

| | | |
|---|---|---|
| 368-C-4 | 368-C-3 | 369-D-4 |
| 389-B-1 | 389-B-2 | 390-A-1 |
| 389-B-4 | 389-B-3 | 390-A-4 |

Kitchener Utilities

KITCHENER
Corporate Services
Technology Innovation and Services
Geospatial Data and Analytics
Map created: September 26, 2026

DISCLAIMER: This document is subject to copyright and may only be used for your personal, non-commercial use, provided you keep intact the copyright notice. The City of Kitchener assumes no responsibility for any errors, and is not liable for any damages of any kind resulting from the use of, or reliance on, the information contained in this document. The City of Kitchener does not make any representations or warranty, express or implied, concerning the accuracy, quality, likely results or reliability of the use of the information contained in this document. © 2026 The Corporation of the City of Kitchener. Some portions of this publication are produced using information under licensed use from Teranet ©1998 Protected by Copyright - May not be reproduced without Permission THIS IS NOT A PLAN OF SURVEY - PROJECTION: UTM NAD 83 zone 17




# Kitchener Utilities Water Sixteenth Grid Atlas Map Sheet 389-B-3

Valve #
- Air Release
- Blowoff
- Pressure Reducing
- Valve
- Chamber
- Well

WTP Treatment Plant
- Bacteriological Sampling Location
- Plastic Main
- Sanitary Force Main
- Water Service Pipe
- Parcel with Unusual Private Water Service Connection

**Main Ownership**
- Kitchener
- Region
- Dual

**Hydrant Flushing**
- Hydrant #
- Both Fall And Regular
- New Development
- Regular
- All Other

**Main Diameter**
- 25mm (1")
- 38mm (1.5")
- 50mm (2")
- 75mm (3")
- 100mm (4")
- 150mm (6")
- 200mm (8")
- 250mm (10")
- 300mm (12")
- 350mm (14")
- 400mm (16")
- 450mm(18")
- 600mm (24")
- 750mm (30")
- 900mm (36")
- 1200mm (48")

N W E S

0 10 20 30 40 m

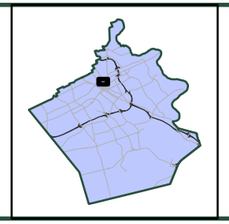

| | | |
|---|---|---|
| 389-B-1 | 389-B-2 | 390-A-1 |
| 389-B-4 | 389-B-3 | 390-A-4 |
| 389-C-1 | 389-C-2 | 390-D-1 |

Kitchener Utilities

Kitchener Corporate Services
Technology Innovation and Services
Geospatial Data and Analytics
Map created: September 26, 2026

DISCLAIMER: This document is subject to copyright and may only be used for your personal, non-commercial use, provided you keep intact the copyright notice. The City of Kitchener assumes no responsibility for any errors, and is not liable for any damages of any kind resulting from the use of, or reliance on, the information contained in this document. The City of Kitchener does not make any representations or warranty, express or implied, concerning the accuracy, quality, likely results or reliability of the use of the information contained in this document. © 2026 The Corporation of the City of Kitchener. Some portions of this publication are produced using information under licensed use from Teranet ©1998 Protected by Copyright - May not be reproduced without Permission THIS IS NOT A PLAN OF SURVEY - PROJECTION: UTM NAD 83 zone 17

JOINS SHEET 389-B-1

JOINS SHEET 389-A-3

JOINS SHEET 389-B-3

JOINS SHEET 389-C-1

# Kitchener Utilities Water Sixteenth Grid Atlas Map Sheet 389-B-4

Valve #

- Air Release
- Blowoff
- Pressure Reducing Valve
- Chamber
- Well

- WTP Treatment Plant
- Bacteriological Sampling Location
- Plastic Main
- Sanitary Force Main
- Water Service Pipe
- Parcel with Unusual Private Water Service Connection

**Main Ownership**
- Kitchener
- Region
- Dual

**Hydrant Flushing** (Hydrant #)
- Both Fall And Regular
- New Development
- Regular
- All Other

**Main Diameter**
- 25mm (1")
- 38mm (1.5")
- 50mm (2")
- 75mm (3")
- 100mm (4")
- 150mm (6")
- 200mm (8")
- 250mm (10")
- 300mm (12")
- 350mm (14")
- 400mm (16")
- 450mm(18")
- 600mm (24")
- 750mm (30")
- 900mm (36")
- 1200mm (48")

N W E S

0 10 20 30 40 m



| | | |
|---|---|---|
| 389-A-2 | 389-B-1 | 389-B-2 |
| 389-A-3 | 389-B-4 | 389-B-3 |
| 389-D-2 | 389-C-1 | 389-C-2 |

Kitchener Utilities

KITCHENER
Corporate Services
Technology Innovation and Services
Geospatial Data and Analytics
Map created: September 26, 2026

DISCLAIMER: This document is subject to copyright and may only be used for your personal, non-commercial use, provided you keep intact the copyright notice. The City of Kitchener assumes no responsibility for any errors, and is not liable for any damages of any kind resulting from the use of, or reliance on, the information contained in this document. The City of Kitchener does not make any representations or warranty, express or implied, concerning the accuracy, quality, likely results or reliability of the use of the information contained in this document. © 2026 The Corporation of the City of Kitchener. Some portions of this publication are produced using information under licensed use from Teranet ©1998 Protected by Copyright - May not be reproduced without Permission THIS IS NOT A PLAN OF SURVEY - PROJECTION: UTM NAD 83 zone 17

JOINS SHEET 389-B-4

JOINS SHEET 389-D-2

JOINS SHEET 389-C-2

JOINS SHEET 389-C-4

# Kitchener Utilities
# Water Sixteenth Grid
# Atlas Map Sheet 389-C-1

Valve #

- Air Release
- Blowoff
- Pressure Reducing Valve
- Chamber
- Well

- WTP Treatment Plant
- Bacteriological Sampling Location
- Plastic Main
- Sanitary Force Main
- Water Service Pipe
- Parcel with Unusual Private Water Service Connection

**Main Ownership**
- Kitchener
- Region
- Dual

**Hydrant Flushing** (Hydrant #)
- Both Fall And Regular
- New Development
- Regular
- All Other

**Main Diameter**
- 25mm (1")
- 38mm (1.5")
- 50mm (2")
- 75mm (3")
- 100mm (4")
- 150mm (6")
- 200mm (8")
- 250mm (10")
- 300mm (12")
- 350mm (14")
- 400mm (16")
- 450mm(18")
- 600mm (24")
- 750mm (30")
- 900mm (36")
- 1200mm (48")

N W E S

0 10 20 30 40 m

| | | |
|---|---|---|
| 389-A-3 | 389-B-4 | 389-B-3 |
| 389-D-2 | 389-C-1 | 389-C-2 |
| 389-D-3 | 389-C-4 | 389-C-3 |

Kitchener Utilities

KITCHENER
Corporate Services
Technology Innovation and Services
Geospatial Data and Analytics
Map created: September 26, 2026

DISCLAIMER: This document is subject to copyright and may only be used for your personal, non-commercial use, provided you keep intact the copyright notice. The City of Kitchener assumes no responsibility for any errors, and is not liable for any damages of any kind resulting from the use of, or reliance on, the information contained in this document. The City of Kitchener does not make any representations or warranty, express or implied, concerning the accuracy, quality, likely results or reliability of the use of the information contained in this document. © 2026 The Corporation of the City of Kitchener. Some portions of this publication are produced using information under licensed use from Teranet ©1998 Protected by Copyright - May not be reproduced without Permission THIS IS NOT A PLAN OF SURVEY - PROJECTION: UTM NAD 83 zone 17




# Kitchener Utilities Water Sixteenth Grid Atlas Map Sheet 389-C-2

Valve #
- Air Release
- Blowoff
- Pressure Reducing
- Valve
- Chamber
- Well

WTP Treatment Plant
- Bacteriological Sampling Location
- Plastic Main
- Sanitary Force Main
- Water Service Pipe
- Parcel with Unusual Private Water Service Connection

**Main Ownership**
- Kitchener
- Region
- Dual

**Hydrant Flushing**
- Hydrant #
- Both Fall And Regular
- New Development
- Regular
- All Other

**Main Diameter**
- 25mm (1")
- 38mm (1.5")
- 50mm (2")
- 75mm (3")
- 100mm (4")
- 150mm (6")
- 200mm (8")
- 250mm (10")
- 300mm (12")
- 350mm (14")
- 400mm (16")
- 450mm(18")
- 600mm (24")
- 750mm (30")
- 900mm (36")
- 1200mm (48")

N W E S

0 10 20 30 40 m

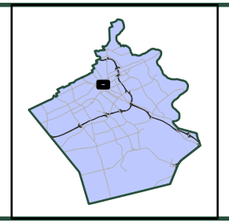

| | | |
|---|---|---|
| 389-B-4 | 389-B-3 | 390-A-4 |
| 389-C-1 | 389-C-2 | 390-D-1 |
| 389-C-4 | 389-C-3 | 390-D-4 |

Kitchener Utilities

KITCHENER
Corporate Services
Technology Innovation and Services
Geospatial Data and Analytics
Map created: September 26, 2026

DISCLAIMER: This document is subject to copyright and may only be used for your personal, non-commercial use, provided you keep intact the copyright notice. The City of Kitchener assumes no responsibility for any errors, and is not liable for any damages of any kind resulting from the use of, or reliance on, the information contained in this document. The City of Kitchener does not make any representations or warranty, express or implied, concerning the accuracy, quality, likely results or reliability of the use of the information contained in this document. © 2026 The Corporation of the City of Kitchener. Some portions of this publication are produced using information under licensed use from Teranet ©1998 Protected by Copyright - May not be reproduced without Permission THIS IS NOT A PLAN OF SURVEY - PROJECTION: UTM NAD 83 zone 17

JOINS SHEET 389-C-2

JOINS SHEET 389-C-4

JOINS SHEET 390-D-4

JOINS SHEET 410-B-2

DUKE ST W
KING ST W
KING ST E
QUEEN ST N
QUEEN ST S
ONTARIO ST N
ONTARIO ST S
WEBER ST E
FREDERICK ST
DUKE ST E
GOUDIES LANE
HALLS LANE W
HALLS LANE E
CHARLES ST W
SCOTT ST

# Kitchener Utilities
# Water Sixteenth Grid
# Atlas Map Sheet 389-C-3

Valve #

- Air Release
- Blowoff
- Pressure Reducing Valve
- Chamber
- Well

- Treatment Plant
- Bacteriological Sampling Location
- Plastic Main
- Sanitary Force Main
- Water Service Pipe
- Parcel with Unusual Private Water Service Connection

**Main Ownership**
- Kitchener
- Region
- Dual

**Hydrant Flushing**
Hydrant #
- Both Fall And Regular
- New Development
- Regular
- All Other

**Main Diameter**
- 25mm (1")
- 38mm (1.5")
- 50mm (2")
- 75mm (3")
- 100mm (4")
- 150mm (6")
- 200mm (8")
- 250mm (10")
- 300mm (12")
- 350mm (14")
- 400mm (16")
- 450mm(18")
- 600mm (24")
- 750mm (30")
- 900mm (36")
- 1200mm (48")

N W E S

0 10 20 30 40 m

| | | |
|---|---|---|
| 389-C-1 | 389-C-2 | 390-D-1 |
| 389-C-4 | 389-C-3 | 390-D-4 |
| 410-B-1 | 410-B-2 | 411-A-1 |

Kitchener Utilities

Corporate Services
Technology Innovation and Services
Geospatial Data and Analytics
Map created: September 26, 2026

DISCLAIMER: This document is subject to copyright and may only be used for your personal, non-commercial use, provided you keep intact the copyright notice. The City of Kitchener assumes no responsibility for any errors, and is not liable for any damages of any kind resulting from the use of, or reliance on, the information contained in this document. The City of Kitchener does not make any representations or warranty, express or implied, concerning the accuracy, quality, likely results or reliability of the use of the information contained in this document. © 2026 The Corporation of the City of Kitchener. Some portions of this publication are produced using information under licensed use from Teranet ©1998 Protected by Copyright - May not be reproduced without Permission. THIS IS NOT A PLAN OF SURVEY - PROJECTION: UTM NAD 83 zone 17

JOINS SHEET 389-C-1

JOINS SHEET 389-D-3

JOINS SHEET 389-C-3

JOINS SHEET 410-B-1

# Kitchener Utilities
# Water Sixteenth Grid
# Atlas Map Sheet 389-C-4

Valve #

- Air Release
- Blowoff
- Pressure Reducing Valve
- Chamber
- Well
- WTP Treatment Plant
- Bacteriological Sampling Location
- Plastic Main
- Sanitary Force Main
- Water Service Pipe
- Parcel with Unusual Private Water Service Connection

**Main Ownership**
- Kitchener
- Region
- Dual

**Hydrant Flushing** (Hydrant #)
- Both Fall And Regular
- New Development
- Regular
- All Other

**Main Diameter**
- 25mm (1")
- 38mm (1.5")
- 50mm (2")
- 75mm (3")
- 100mm (4")
- 150mm (6")
- 200mm (8")
- 250mm (10")
- 300mm (12")
- 350mm (14")
- 400mm (16")
- 450mm(18")
- 600mm (24")
- 750mm (30")
- 900mm (36")
- 1200mm (48")

N W E S

0 10 20 30 40 m



| | | |
|---|---|---|
| 389-D-2 | 389-C-1 | 389-C-2 |
| 389-D-3 | 389-C-4 | 389-C-3 |
| 410-A-2 | 410-B-1 | 410-B-2 |

Kitchener Utilities

Corporate Services
Technology Innovation and Services
Geospatial Data and Analytics
Map created: September 26, 2026

DISCLAIMER: This document is subject to copyright and may only be used for your personal, non-commercial use, provided you keep intact the copyright notice. The City of Kitchener assumes no responsibility for any errors, and is not liable for any damages of any kind resulting from the use of, or reliance on, the information contained in this document. The City of Kitchener does not make any representations or warranty, express or implied, concerning the accuracy, quality, likely results or reliability of the use of the information contained in this document. © 2026 The Corporation of the City of Kitchener. Some portions of this publication are produced using information under licensed use from Teranet ©1998 Protected by Copyright - May not be reproduced without Permission THIS IS NOT A PLAN OF SURVEY - PROJECTION: UTM NAD 83 zone 17

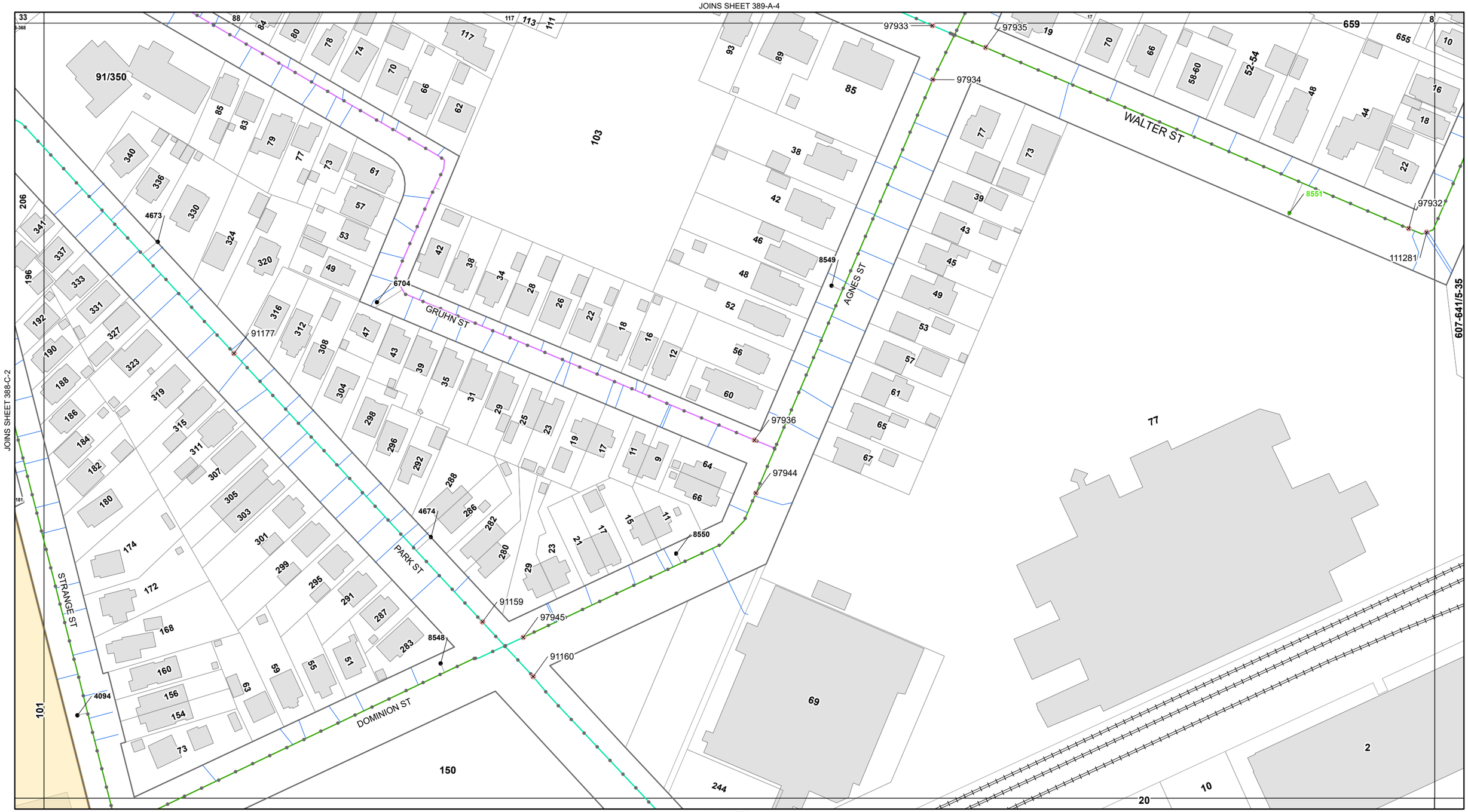


# Kitchener Utilities Water Sixteenth Grid Atlas Map Sheet 389-D-1

Valve #
- Air Release
- Blowoff
- Pressure Reducing
- Valve
- Chamber
- Well

WTP Treatment Plant
- Bacteriological Sampling Location
- Plastic Main
- Sanitary Force Main
- Water Service Pipe
- Parcel with Unusual Private Water Service Connection

**Main Ownership**
- Kitchener
- Region
- Dual

**Hydrant Flushing**
- Hydrant #
- Both Fall And Regular
- New Development
- Regular
- All Other

**Main Diameter**
- 25mm (1")
- 38mm (1.5")
- 50mm (2")
- 75mm (3")
- 100mm (4")
- 150mm (6")
- 200mm (8")
- 250mm (10")
- 300mm (12")
- 350mm (14")
- 400mm (16")
- 450mm(18")
- 600mm (24")
- 750mm (30")
- 900mm (36")
- 1200mm (48")

N W E S

0 10 20 30 40 m



| | | |
|---|---|---|
| 388-B-3 | 389-A-4 | 389-A-3 |
| 388-C-2 | 389-D-1 | 389-D-2 |
| 388-C-3 | 389-D-4 | 389-D-3 |

Kitchener Utilities

KITCHENER
Corporate Services
Technology Innovation and Services
Geospatial Data and Analytics
Map created: September 26, 2026

DISCLAIMER: This document is subject to copyright and may only be used for your personal, non-commercial use, provided you keep intact the copyright notice. The City of Kitchener assumes no responsibility for any errors, and is not liable for any damages of any kind resulting from the use of, or reliance on, the information contained in this document. The City of Kitchener does not make any representations or warranty, express or implied, concerning the accuracy, quality, likely results or reliability of the use of the information contained in this document. © 2026 The Corporation of the City of Kitchener. Some portions of this publication are produced using information under licensed use from Teranet ©1998 Protected by Copyright - May not be reproduced without Permission THIS IS NOT A PLAN OF SURVEY - PROJECTION: UTM NAD 83 zone 17

JOINS SHEET 389-A-3

JOINS SHEET 389-D-1

JOINS SHEET 389-C-1

JOINS SHEET 389-D-3

WELLINGTON ST S
BREITHAUPT ST
KING ST W
VICTORIA ST N
VICTORIA ST S
HALLS LANE W
CHARLES ST W
JOSEPH ST

11294
103156
2928
100008
103146
11297
103150
103145
103147
103148
11298
111281
97932
103149
180
103365
11299
103363
103366
103152
103364
103367
103427
11351
103901
101524
100119
7602
181
103403
103433
103404
103410
103402
103437
101517
3901

600
607-641/5-35
25
51
50
16
520
510
404-410
77
10
1
2
280-282
55
144
113-151/170-188/3-44

# Kitchener Utilities
# Water Sixteenth Grid
# Atlas Map Sheet 389-D-2

Valve #

- Air Release
- Blowoff
- Pressure Reducing Valve
- Chamber
- Well

- WTP Treatment Plant
- Bacteriological Sampling Location
- Plastic Main
- Sanitary Force Main
- Water Service Pipe
- Parcel with Unusual Private Water Service Connection

**Main Ownership**
- Kitchener
- Region
- Dual

**Hydrant Flushing** (Hydrant #)
- Both Fall And Regular
- New Development
- Regular
- All Other

**Main Diameter**
- 25mm (1")
- 38mm (1.5")
- 50mm (2")
- 75mm (3")
- 100mm (4")
- 150mm (6")
- 200mm (8")
- 250mm (10")
- 300mm (12")
- 350mm (14")
- 400mm (16")
- 450mm(18")
- 600mm (24")
- 750mm (30")
- 900mm (36")
- 1200mm (48")

N W E S

0 10 20 30 40 m



| | | |
|---|---|---|
| 389-A-4 | 389-A-3 | 389-B-4 |
| 389-D-1 | 389-D-2 | 389-C-1 |
| 389-D-4 | 389-D-3 | 389-C-4 |

Kitchener Utilities

KITCHENER
Corporate Services
Technology Innovation and Services
Geospatial Data and Analytics
Map created: September 26, 2026

DISCLAIMER: This document is subject to copyright and may only be used for your personal, non-commercial use, provided you keep intact the copyright notice. The City of Kitchener assumes no responsibility for any errors, and is not liable for any damages of any kind resulting from the use of, or reliance on, the information contained in this document. The City of Kitchener does not make any representations or warranty, express or implied, concerning the accuracy, quality, likely results or reliability of the use of the information contained in this document. © 2026 The Corporation of the City of Kitchener. Some portions of this publication are produced using information under licensed use from Teranet ©1998 Protected by Copyright - May not be reproduced without Permission THIS IS NOT A PLAN OF SURVEY - PROJECTION: UTM NAD 83 zone 17

JOINS SHEET 389-D-2

JOINS SHEET 389-D-4

JOINS SHEET 389-C-4

JOINS SHEET 410-A-2

# Kitchener Utilities
# Water Sixteenth Grid
# Atlas Map Sheet 389-D-3

Valve #

- Air Release
- Blowoff
- Pressure Reducing Valve
- Chamber
- Well

- WTP Treatment Plant
- Bacteriological Sampling Location
- Plastic Main
- Sanitary Force Main
- Water Service Pipe
- Parcel with Unusual Private Water Service Connection

**Main Ownership**
- Kitchener
- Region
- Dual

**Hydrant Flushing** (Hydrant #)
- Both Fall And Regular
- New Development
- Regular
- All Other

**Main Diameter**
- 25mm (1")
- 38mm (1.5")
- 50mm (2")
- 75mm (3")
- 100mm (4")
- 150mm (6")
- 200mm (8")
- 250mm (10")
- 300mm (12")
- 350mm (14")
- 400mm (16")
- 450mm(18")
- 600mm (24")
- 750mm (30")
- 900mm (36")
- 1200mm (48")

N W E S

0 10 20 30 40 m

| | | |
|---|---|---|
| 389-D-1 | 389-D-2 | 389-C-1 |
| 389-D-4 | 389-D-3 | 389-C-4 |
| 410-A-1 | 410-A-2 | 410-B-1 |

Kitchener Utilities

KITCHENER
Corporate Services
Technology Innovation and Services
Geospatial Data and Analytics
Map created: September 26, 2026

DISCLAIMER: This document is subject to copyright and may only be used for your personal, non-commercial use, provided you keep intact the copyright notice. The City of Kitchener assumes no responsibility for any errors, and is not liable for any damages of any kind resulting from the use of, or reliance on, the information contained in this document. The City of Kitchener does not make any representations or warranty, express or implied, concerning the accuracy, quality, likely results or reliability of the use of the information contained in this document. © 2026 The Corporation of the City of Kitchener. Some portions of this publication are produced using information under licensed use from Teranet ©1998 Protected by Copyright - May not be reproduced without Permission THIS IS NOT A PLAN OF SURVEY - PROJECTION: UTM NAD 83 zone 17

JOINS SHEET 389-D-1

JOINS SHEET 388-C-3

JOINS SHEET 389-D-3

JOINS SHEET 410-A-1

101828
DOMINION ST
101829
150
101
4095
STRANGE ST
128
124
120
118
114
110
106
102
100
98
96
99
4328
131
127
123
111-121
84
5858
244
69
77
102423
4337
4000814
212-214
210
202
219
211
209
205
195
191
185
181
177
173
169
163
161
157
20
10
2
14663
30
26
22
36
STEWART ST
14604
101758
4338
4000898
166
55
130
4339
4000961
802
6
8
12
16
20
24
30-32
CHERRY ST
PARK ST
3
5
7
11
15
17
125
120
116

# Kitchener Utilities
# Water Sixteenth Grid
# Atlas Map Sheet 389-D-4

Valve #
- Air Release
- Blowoff
- Pressure Reducing
- Valve
- Chamber
- Well

- WTP Treatment Plant
- Bacteriological Sampling Location
- Plastic Main
- Sanitary Force Main
- Water Service Pipe
- Parcel with Unusual Private Water Service Connection

**Main Ownership**
- Kitchener
- Region
- Dual

**Hydrant Flushing** (Hydrant #)
- Both Fall And Regular
- New Development
- Regular
- All Other

**Main Diameter**
- 25mm (1")
- 38mm (1.5")
- 50mm (2")
- 75mm (3")
- 100mm (4")
- 150mm (6")
- 200mm (8")
- 250mm (10")
- 300mm (12")
- 350mm (14")
- 400mm (16")
- 450mm(18")
- 600mm (24")
- 750mm (30")
- 900mm (36")
- 1200mm (48")

N W E S

0 10 20 30 40 m



| | | |
|---|---|---|
| 388-C-2 | 389-D-1 | 389-D-2 |
| 388-C-3 | 389-D-4 | 389-D-3 |
| 409-B-2 | 410-A-1 | 410-A-2 |

Kitchener Utilities

KITCHENER
Corporate Services
Technology Innovation and Services
Geospatial Data and Analytics
Map created: September 26, 2026

DISCLAIMER: This document is subject to copyright and may only be used for your personal, non-commercial use, provided you keep intact the copyright notice. The City of Kitchener assumes no responsibility for any errors, and is not liable for any damages of any kind resulting from the use of, or reliance on, the information contained in this document. The City of Kitchener does not make any representations or warranty, express or implied, concerning the accuracy, quality, likely results or reliability of the use of the information contained in this document. © 2026 The Corporation of the City of Kitchener. Some portions of this publication are produced using information under licensed use from Teranet ©1998 Protected by Copyright - May not be reproduced without Permission THIS IS NOT A PLAN OF SURVEY - PROJECTION: UTM NAD 83 zone 17

JOINS SHEET 369-D-4

JOINS SHEET 389-B-2

JOINS SHEET 390-A-2

JOINS SHEET 390-A-4

# Kitchener Utilities
# Water Sixteenth Grid
# Atlas Map Sheet 390-A-1

Valve #
- Air Release
- Blowoff
- Pressure Reducing
- Valve
- Chamber
- Well

- WTP Treatment Plant
- Bacteriological Sampling Location
- Plastic Main
- Sanitary Force Main
- Water Service Pipe
- Parcel with Unusual Private Water Service Connection

**Main Ownership**
- Kitchener
- Region
- Dual

**Hydrant Flushing**

Hydrant #
- Both Fall And Regular
- New Development
- Regular
- All Other

**Main Diameter**
- 25mm (1")
- 38mm (1.5")
- 50mm (2")
- 75mm (3")
- 100mm (4")
- 150mm (6")
- 200mm (8")
- 250mm (10")
- 300mm (12")
- 350mm (14")
- 400mm (16")
- 450mm(18")
- 600mm (24")
- 750mm (30")
- 900mm (36")
- 1200mm (48")

N W E S

0 10 20 30 40 m

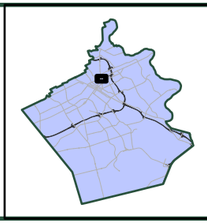

| | | |
|---|---|---|
| 368-C-3 | 369-D-4 | 369-D-3 |
| 389-B-2 | 390-A-1 | 390-A-2 |
| 389-B-3 | 390-A-4 | 390-A-3 |

Kitchener Utilities

Corporate Services
Technology Innovation and Services
Geospatial Data and Analytics
Map created: September 26, 2026

DISCLAIMER: This document is subject to copyright and may only be used for your personal, non-commercial use, provided you keep intact the copyright notice. The City of Kitchener assumes no responsibility for any errors, and is not liable for any damages of any kind resulting from the use of, or reliance on, the information contained in this document. The City of Kitchener does not make any representations or warranty, express or implied, concerning the accuracy, quality, likely results or reliability of the use of the information contained in this document. © 2026 The Corporation of the City of Kitchener. Some portions of this publication are produced using information under licensed use from Teranet ©1998 Protected by Copyright - May not be reproduced without Permission THIS IS NOT A PLAN OF SURVEY - PROJECTION: UTM NAD 83 zone 17




# Kitchener Utilities Water Sixteenth Grid Atlas Map Sheet 390-A-2

Valve #
- Air Release
- Blowoff
- Pressure Reducing
- Valve
- Chamber
- Well

WTP Treatment Plant
- Bacteriological Sampling Location
- Plastic Main
- Sanitary Force Main
- Water Service Pipe
- Parcel with Unusual Private Water Service Connection

**Main Ownership**
- Kitchener
- Region
- Dual

**Hydrant Flushing**
Hydrant #
- Both Fall And Regular
- New Development
- Regular
- All Other

**Main Diameter**
- 25mm (1")
- 38mm (1.5")
- 50mm (2")
- 75mm (3")
- 100mm (4")
- 150mm (6")
- 200mm (8")
- 250mm (10")
- 300mm (12")
- 350mm (14")
- 400mm (16")
- 450mm(18")
- 600mm (24")
- 750mm (30")
- 900mm (36")
- 1200mm (48")

N W E S

0 10 20 30 40 m

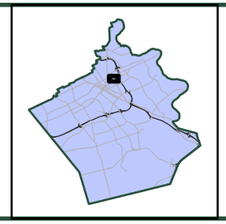

| | | |
|---|---|---|
| 369-D-4 | 369-D-3 | 369-C-4 |
| 390-A-1 | 390-A-2 | 390-B-1 |
| 390-A-4 | 390-A-3 | 390-B-4 |

Kitchener Utilities

Kitchener Corporate Services Technology Innovation and Services Geospatial Data and Analytics
Map created: September 26, 2026

DISCLAIMER: This document is subject to copyright and may only be used for your personal, non-commercial use, provided you keep intact the copyright notice. The City of Kitchener assumes no responsibility for any errors, and is not liable for any damages of any kind resulting from the use of, or reliance on, the information contained in this document. The City of Kitchener does not make any representations or warranty, express or implied, concerning the accuracy, quality, likely results or reliability of the use of the information contained in this document. © 2026 The Corporation of the City of Kitchener. Some portions of this publication are produced using information under licensed use from Teranet ©1998 Protected by Copyright - May not be reproduced without Permission THIS IS NOT A PLAN OF SURVEY - PROJECTION: UTM NAD 83 zone 17

JOINS SHEET 390-A-2

JOINS SHEET 390-A-4

JOINS SHEET 390-B-4

JOINS SHEET 390-D-2

# Kitchener Utilities
# Water Sixteenth Grid
# Atlas Map Sheet 390-A-3

Valve #

- Air Release
- Blowoff
- Pressure Reducing Valve
- Chamber
- Well

- WTP Treatment Plant
- Bacteriological Sampling Location
- Plastic Main
- Sanitary Force Main
- Water Service Pipe
- Parcel with Unusual Private Water Service Connection

**Main Ownership**
- Kitchener
- Region
- Dual

**Hydrant Flushing** (Hydrant #)
- Both Fall And Regular
- New Development
- Regular
- All Other

**Main Diameter**
- 25mm (1")
- 38mm (1.5")
- 50mm (2")
- 75mm (3")
- 100mm (4")
- 150mm (6")
- 200mm (8")
- 250mm (10")
- 300mm (12")
- 350mm (14")
- 400mm (16")
- 450mm(18")
- 600mm (24")
- 750mm (30")
- 900mm (36")
- 1200mm (48")

N W E S

0 10 20 30 40 m



| | | |
|---|---|---|
| 390-A-1 | 390-A-2 | 390-B-1 |
| 390-A-4 | 390-A-3 | 390-B-4 |
| 390-D-1 | 390-D-2 | 390-C-1 |

Kitchener Utilities

KITCHENER
Corporate Services
Technology Innovation and Services
Geospatial Data and Analytics
Map created: September 26, 2026

DISCLAIMER: This document is subject to copyright and may only be used for your personal, non-commercial use, provided you keep intact the copyright notice. The City of Kitchener assumes no responsibility for any errors, and is not liable for any damages of any kind resulting from the use of, or reliance on, the information contained in this document. The City of Kitchener does not make any representations or warranty, express or implied, concerning the accuracy, quality, likely results or reliability of the use of the information contained in this document. © 2026 The Corporation of the City of Kitchener. Some portions of this publication are produced using information under licensed use from Teranet ©1998 Protected by Copyright - May not be reproduced without Permission THIS IS NOT A PLAN OF SURVEY - PROJECTION: UTM NAD 83 zone 17

JOINS SHEET 390-A-1

JOINS SHEET 389-B-3

JOINS SHEET 390-A-3

JOINS SHEET 390-D-1

# Kitchener Utilities Water Sixteenth Grid Atlas Map Sheet 390-A-4

Valve #
- Air Release
- Blowoff
- Pressure Reducing Valve
- Chamber
- Well

- WTP Treatment Plant
- Bacteriological Sampling Location
- Plastic Main
- Sanitary Force Main
- Water Service Pipe
- Parcel with Unusual Private Water Service Connection

**Main Ownership**
- Kitchener
- Region
- Dual

**Hydrant Flushing** (Hydrant #)
- Both Fall And Regular
- New Development
- Regular
- All Other

**Main Diameter**
- 25mm (1")
- 38mm (1.5")
- 50mm (2")
- 75mm (3")
- 100mm (4")
- 150mm (6")
- 200mm (8")
- 250mm (10")
- 300mm (12")
- 350mm (14")
- 400mm (16")
- 450mm(18")
- 600mm (24")
- 750mm (30")
- 900mm (36")
- 1200mm (48")

N W E S

0 10 20 30 40 m

| | | |
|---|---|---|
| 389-B-2 | 390-A-1 | 390-A-2 |
| 389-B-3 | 390-A-4 | 390-A-3 |
| 389-C-2 | 390-D-1 | 390-D-2 |

Kitchener Utilities

KITCHENER
Corporate Services
Technology Innovation and Services
Geospatial Data and Analytics
Map created: September 26, 2026

DISCLAIMER: This document is subject to copyright and may only be used for your personal, non-commercial use, provided you keep intact the copyright notice. The City of Kitchener assumes no responsibility for any errors, and is not liable for any damages of any kind resulting from the use of, or reliance on, the information contained in this document. The City of Kitchener does not make any representations or warranty, express or implied, concerning the accuracy, quality, likely results or reliability of the use of the information contained in this document. © 2026 The Corporation of the City of Kitchener. Some portions of this publication are produced using information under licensed use from Teranet ©1998 Protected by Copyright - May not be reproduced without Permission THIS IS NOT A PLAN OF SURVEY - PROJECTION: UTM NAD 83 zone 17

JOINS SHEET 369-C-4

JOINS SHEET 390-A-2

JOINS SHEET 390-B-2

JOINS SHEET 390-B-4

EDNA ST
FREDERICK ST
EDNA ST
DUMFRIES AVE
BECKER ST
ANN ST
FIFE AVE
BOURNEMOUTH AVE
BRUCE ST

101990
3489
580
579
4421
4422
4420
4419
4828
578
98252
1186
110205
110206
110201
110202
653

# Kitchener Utilities
# Water Sixteenth Grid
# Atlas Map Sheet 390-B-1

Valve #
- Air Release
- Blowoff
- Pressure Reducing Valve
- Chamber
- Well

- WTP Treatment Plant
- Bacteriological Sampling Location
- Plastic Main
- Sanitary Force Main
- Water Service Pipe
- Parcel with Unusual Private Water Service Connection

**Main Ownership**
- Kitchener
- Region
- Dual

**Hydrant Flushing**
Hydrant #
- Both Fall And Regular
- New Development
- Regular
- All Other

**Main Diameter**
- 25mm (1")
- 38mm (1.5")
- 50mm (2")
- 75mm (3")
- 100mm (4")
- 150mm (6")
- 200mm (8")
- 250mm (10")
- 300mm (12")
- 350mm (14")
- 400mm (16")
- 450mm(18")
- 600mm (24")
- 750mm (30")
- 900mm (36")
- 1200mm (48")

N W E S

0 10 20 30 40 m



| | | |
|---|---|---|
| 369-D-3 | 369-C-4 | 369-C-3 |
| 390-A-2 | 390-B-1 | 390-B-2 |
| 390-A-3 | 390-B-4 | 390-B-3 |

Kitchener Utilities

KITCHENER
Corporate Services
Technology Innovation and Services
Geospatial Data and Analytics
Map created: September 26, 2026

DISCLAIMER: This document is subject to copyright and may only be used for your personal, non-commercial use, provided you keep intact the copyright notice. The City of Kitchener assumes no responsibility for any errors, and is not liable for any damages of any kind resulting from the use of, or reliance on, the information contained in this document. The City of Kitchener does not make any representations or warranty, express or implied, concerning the accuracy, quality, likely results or reliability of the use of the information contained in this document. © 2026 The Corporation of the City of Kitchener. Some portions of this publication are produced using information under licensed use from Teranet ©1998 Protected by Copyright - May not be reproduced without Permission THIS IS NOT A PLAN OF SURVEY - PROJECTION: UTM NAD 83 zone 17

JOINS SHEET 369-C-3

JOINS SHEET 390-B-1

JOINS SHEET 391-A-1

JOINS SHEET 390-B-3

110-118

FIFE AVE

CAMBRIDGE AVE

BRUCE ST

BOURNEMOUTH AVE

EDINBURGH RD

ETON DR

HEATHER AVE

ISLINGTON AVE

SHERWOOD AVE

KRUG ST

113827 15804 111451 113828 14703 734 119733 20264 119915 119913 119748 20271 113825 15806 113830 15805 113832 14704 113826 96397 111453 111454 111450 735 4497 647

# Kitchener Utilities
# Water Sixteenth Grid
# Atlas Map Sheet 390-B-2

Valve #

- Air Release
- Blowoff
- Pressure Reducing
- Valve
- Chamber
- Well

- WTP Treatment Plant
- Bacteriological Sampling Location
- Plastic Main
- Sanitary Force Main
- Water Service Pipe
- Parcel with Unusual Private Water Service Connection

**Main Ownership**
- Kitchener
- Region
- Dual

**Hydrant Flushing** (Hydrant #)
- Both Fall And Regular
- New Development
- Regular
- All Other

**Main Diameter**
- 25mm (1")
- 38mm (1.5")
- 50mm (2")
- 75mm (3")
- 100mm (4")
- 150mm (6")
- 200mm (8")
- 250mm (10")
- 300mm (12")
- 350mm (14")
- 400mm (16")
- 450mm(18")
- 600mm (24")
- 750mm (30")
- 900mm (36")
- 1200mm (48")

N W E S

0 10 20 30 40 m

| | | |
|---|---|---|
| 369-C-4 | 369-C-3 | 370-D-4 |
| 390-B-1 | 390-B-2 | 391-A-1 |
| 390-B-4 | 390-B-3 | 391-A-4 |

Kitchener Utilities

Corporate Services
Technology Innovation and Services
Geospatial Data and Analytics
Map created: September 26, 2026

DISCLAIMER: This document is subject to copyright and may only be used for your personal, non-commercial use, provided you keep intact the copyright notice. The City of Kitchener assumes no responsibility for any errors, and is not liable for any damages of any kind resulting from the use of, or reliance on, the information contained in this document. The City of Kitchener does not make any representations or warranty, express or implied, concerning the accuracy, quality, likely results or reliability of the use of the information contained in this document. © 2026 The Corporation of the City of Kitchener. Some portions of this publication are produced using information under licensed use from Teranet ©1998 Protected by Copyright - May not be reproduced without Permission THIS IS NOT A PLAN OF SURVEY - PROJECTION: UTM NAD 83 zone 17

JOINS SHEET 390-B-2

JOINS SHEET 390-B-4

JOINS SHEET 391-A-4

JOINS SHEET 390-C-2

EDINBURGH RD
BRUCE ST
HEATHER AVE
KRUG ST
ETON DR
CAMBRIDGE AVE
BECKER ST
SHERWOOD AVE
SMITHSON ST
LAYTON ST

647
15803
113829
113831
14705
111449
111455
111458
111456
111448
111457
14707
721
13843
110209
14706
111452
119744
119743
119742
679
119741
119740
100645
110853
110851
110854
110850
10047
10045
119735
20270
4489

# Kitchener Utilities
# Water Sixteenth Grid
# Atlas Map Sheet 390-B-3

Valve #

- Air Release
- Blowoff
- Pressure Reducing Valve
- Chamber
- Well

- Treatment Plant
- Bacteriological Sampling Location
- Plastic Main
- Sanitary Force Main
- Water Service Pipe
- Parcel with Unusual Private Water Service Connection

**Main Ownership**
- Kitchener
- Region
- Dual

**Hydrant Flushing**
Hydrant #
- Both Fall And Regular
- New Development
- Regular
- All Other

**Main Diameter**
- 25mm (1")
- 38mm (1.5")
- 50mm (2")
- 75mm (3")
- 100mm (4")
- 150mm (6")
- 200mm (8")
- 250mm (10")
- 300mm (12")
- 350mm (14")
- 400mm (16")
- 450mm(18")
- 600mm (24")
- 750mm (30")
- 900mm (36")
- 1200mm (48")

N W E S

0 10 20 30 40 m

| | | |
|---|---|---|
| 390-B-1 | 390-B-2 | 391-A-1 |
| 390-B-4 | 390-B-3 | 391-A-4 |
| 390-C-1 | 390-C-2 | 391-D-1 |

Kitchener Utilities

KITCHENER
Corporate Services
Technology Innovation and Services
Geospatial Data and Analytics
Map created: September 26, 2026

DISCLAIMER: This document is subject to copyright and may only be used for your personal, non-commercial use, provided you keep intact the copyright notice. The City of Kitchener assumes no responsibility for any errors, and is not liable for any damages of any kind resulting from the use of, or reliance on, the information contained in this document. The City of Kitchener does not make any representations or warranty, express or implied, concerning the accuracy, quality, likely results or reliability of the use of the information contained in this document. © 2026 The Corporation of the City of Kitchener. Some portions of this publication are produced using information under licensed use from Teranet ©1998 Protected by Copyright - May not be reproduced without Permission THIS IS NOT A PLAN OF SURVEY - PROJECTION: UTM NAD 83 zone 17

JOINS SHEET 390-B-1

JOINS SHEET 390-A-3

JOINS SHEET 390-B-3




JOINS SHEET 390-C-1

# Kitchener Utilities
# Water Sixteenth Grid
# Atlas Map Sheet 390-B-4

Valve #
- Air Release
- Blowoff
- Pressure Reducing
- Valve
- Chamber
- Well

- WTP Treatment Plant
- Bacteriological Sampling Location
- Plastic Main
- Sanitary Force Main
- Water Service Pipe
- Parcel with Unusual Private Water Service Connection

**Main Ownership**
- Kitchener
- Region
- Dual

**Hydrant Flushing**

Hydrant #
- Both Fall And Regular
- New Development
- Regular
- All Other

**Main Diameter**
- 25mm (1")
- 38mm (1.5")
- 50mm (2")
- 75mm (3")
- 100mm (4")
- 150mm (6")
- 200mm (8")
- 250mm (10")
- 300mm (12")
- 350mm (14")
- 400mm (16")
- 450mm(18")
- 600mm (24")
- 750mm (30")
- 900mm (36")
- 1200mm (48")

N W E S

0 10 20 30 40 m



| | | |
|---|---|---|
| 390-A-2 | 390-B-1 | 390-B-2 |
| 390-A-3 | 390-B-4 | 390-B-3 |
| 390-D-2 | 390-C-1 | 390-C-2 |

Kitchener Utilities

KITCHENER
Corporate Services
Technology Innovation and Services
Geospatial Data and Analytics
Map created: September 26, 2026

DISCLAIMER: This document is subject to copyright and may only be used for your personal, non-commercial use, provided you keep intact the copyright notice. The City of Kitchener assumes no responsibility for any errors, and is not liable for any damages of any kind resulting from the use of, or reliance on, the information contained in this document. The City of Kitchener does not make any representations or warranty, express or implied, concerning the accuracy, quality, likely results or reliability of the use of the information contained in this document. © 2026 The Corporation of the City of Kitchener. Some portions of this publication are produced using information under licensed use from Teranet ©1998 Protected by Copyright - May not be reproduced without Permission THIS IS NOT A PLAN OF SURVEY - PROJECTION: UTM NAD 83 zone 17

JOINS SHEET 390-B-4




JOINS SHEET 390-D-2

JOINS SHEET 390-C-2

JOINS SHEET 390-C-4

# Kitchener Utilities Water Sixteenth Grid Atlas Map Sheet 390-C-1

Valve #
- Air Release
- Blowoff
- Pressure Reducing
- Valve
- Chamber
- Well

WTP Treatment Plant
- Bacteriological Sampling Location
- Plastic Main
- Sanitary Force Main
- Water Service Pipe
- Parcel with Unusual Private Water Service Connection

**Main Ownership**
- Kitchener
- Region
- Dual

**Hydrant Flushing**
- Hydrant #
- Both Fall And Regular
- New Development
- Regular
- All Other

**Main Diameter**
- 25mm (1")
- 38mm (1.5")
- 50mm (2")
- 75mm (3")
- 100mm (4")
- 150mm (6")
- 200mm (8")
- 250mm (10")
- 300mm (12")
- 350mm (14")
- 400mm (16")
- 450mm(18")
- 600mm (24")
- 750mm (30")
- 900mm (36")
- 1200mm (48")

N W E S

0 10 20 30 40 m

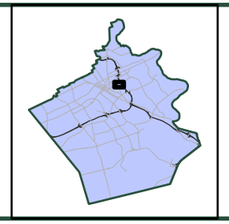

| | | |
|---|---|---|
| 390-A-3 | 390-B-4 | 390-B-3 |
| 390-D-2 | 390-C-1 | 390-C-2 |
| 390-D-3 | 390-C-4 | 390-C-3 |

Kitchener Utilities

KITCHENER
Corporate Services
Technology Innovation and Services
Geospatial Data and Analytics
Map created: September 26, 2026

DISCLAIMER: This document is subject to copyright and may only be used for your personal, non-commercial use, provided you keep intact the copyright notice. The City of Kitchener assumes no responsibility for any errors, and is not liable for any damages of any kind resulting from the use of, or reliance on, the information contained in this document. The City of Kitchener does not make any representations or warranty, express or implied, concerning the accuracy, quality, likely results or reliability of the use of the information contained in this document. © 2026 The Corporation of the City of Kitchener. Some portions of this publication are produced using information under licensed use from Teranet ©1998 Protected by Copyright - May not be reproduced without Permission THIS IS NOT A PLAN OF SURVEY - PROJECTION: UTM NAD 83 zone 17

JOINS SHEET 390-B-3

JOINS SHEET 390-C-1

JOINS SHEET 391-D-1

JOINS SHEET 390-C-3

SHERWOOD AVE
LAYTON ST
BECKER ST
SMITHSON ST
BELLEVIEW AVE
ADA ST
DUMFRIES AVE
DONALD ST
WEDGEWOOD DR

119734
20274
119739
541
4488
4486
4487
577
4483
4484
540
113043
4482
773
9523
99813

# Kitchener Utilities
# Water Sixteenth Grid
# Atlas Map Sheet 390-C-2

Valve #
- Air Release
- Blowoff
- Pressure Reducing
- Valve
- Chamber
- Well

- WTP Treatment Plant
- Bacteriological Sampling Location
- Plastic Main
- Sanitary Force Main
- Water Service Pipe
- Parcel with Unusual Private Water Service Connection

Hydrant #
- Both Fall And Regular
- New Development
- Regular
- All Other

**Main Ownership**
- Kitchener
- Region
- Dual

**Hydrant Flushing**

**Main Diameter**
- 25mm (1")
- 38mm (1.5")
- 50mm (2")
- 75mm (3")
- 100mm (4")
- 150mm (6")
- 200mm (8")
- 250mm (10")
- 300mm (12")
- 350mm (14")
- 400mm (16")
- 450mm(18")
- 600mm (24")
- 750mm (30")
- 900mm (36")
- 1200mm (48")

N W E S

0 10 20 30 40 m

| | | |
|---|---|---|
| 390-B-4 | 390-B-3 | 391-A-4 |
| 390-C-1 | 390-C-2 | 391-D-1 |
| 390-C-4 | 390-C-3 | 391-D-4 |

Kitchener Utilities

KITCHENER
Corporate Services
Technology Innovation and Services
Geospatial Data and Analytics
Map created: September 26, 2026

DISCLAIMER: This document is subject to copyright and may only be used for your personal, non-commercial use, provided you keep intact the copyright notice. The City of Kitchener assumes no responsibility for any errors, and is not liable for any damages of any kind resulting from the use of, or reliance on, the information contained in this document. The City of Kitchener does not make any representations or warranty, express or implied, concerning the accuracy, quality, likely results or reliability of the use of the information contained in this document. © 2026 The Corporation of the City of Kitchener. Some portions of this publication are produced using information under licensed use from Teranet ©1998 Protected by Copyright - May not be reproduced without Permission THIS IS NOT A PLAN OF SURVEY - PROJECTION: UTM NAD 83 zone 17

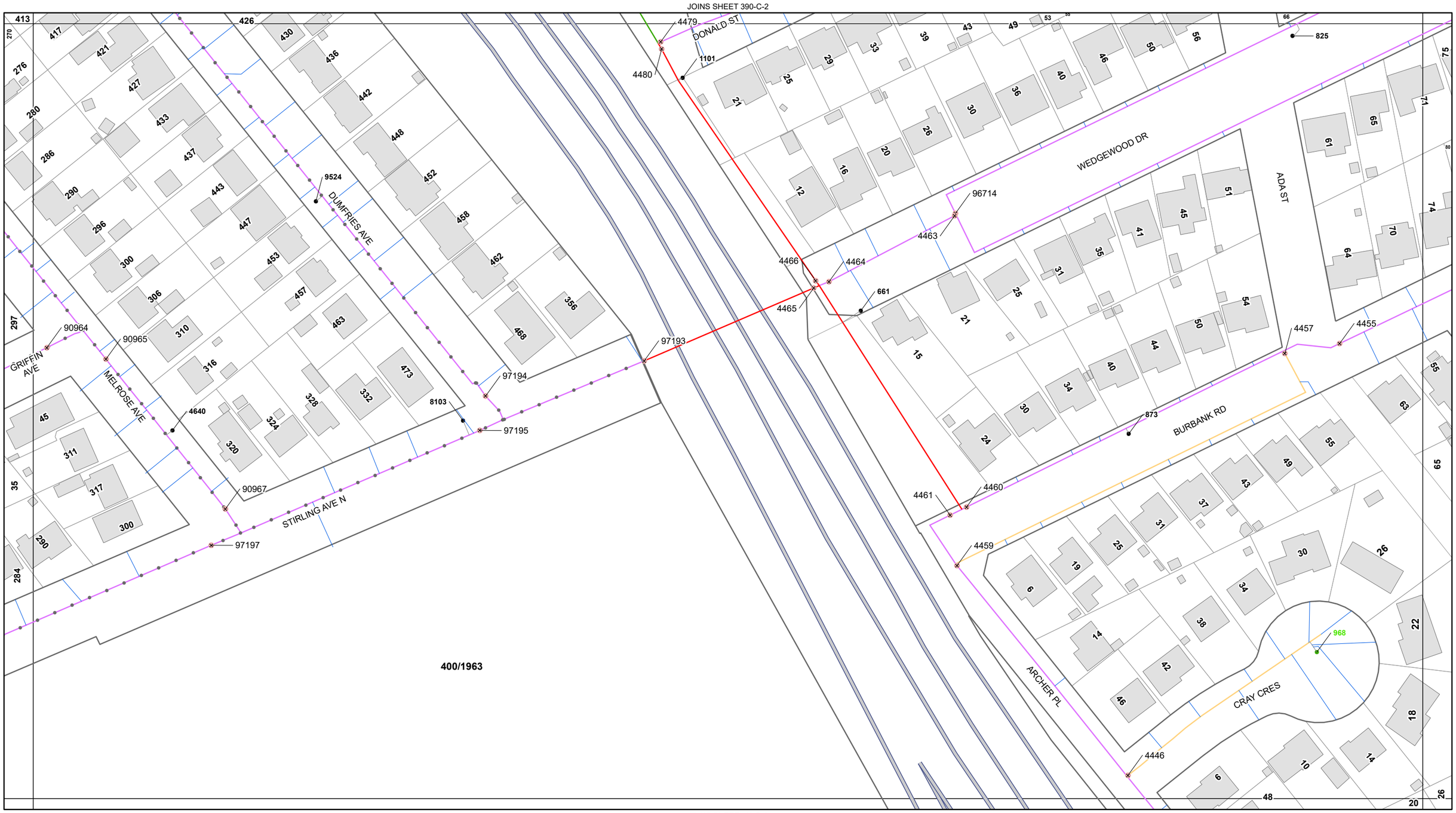


# Kitchener Utilities Water Sixteenth Grid Atlas Map Sheet 390-C-3

Valve #
- Air Release
- Blowoff
- Pressure Reducing
- Valve
- Chamber
- Well

WTP Treatment Plant
- Bacteriological Sampling Location
- Plastic Main
- Sanitary Force Main
- Water Service Pipe
- Parcel with Unusual Private Water Service Connection

**Main Ownership**
- Kitchener
- Region
- Dual

**Hydrant Flushing**
- Hydrant #
- Both Fall And Regular
- New Development
- Regular
- All Other

**Main Diameter**
- 25mm (1")
- 38mm (1.5")
- 50mm (2")
- 75mm (3")
- 100mm (4")
- 150mm (6")
- 200mm (8")
- 250mm (10")
- 300mm (12")
- 350mm (14")
- 400mm (16")
- 450mm(18")
- 600mm (24")
- 750mm (30")
- 900mm (36")
- 1200mm (48")

N W E S

0 10 20 30 40 m

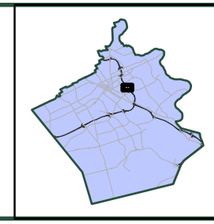

| | | |
|---|---|---|
| 390-C-1 | 390-C-2 | 391-D-1 |
| 390-C-4 | 390-C-3 | 391-D-4 |
| 411-B-1 | 411-B-2 | 412-A-1 |

Kitchener Utilities

KITCHENER
Corporate Services
Technology Innovation and Services
Geospatial Data and Analytics
Map created: September 26, 2026

DISCLAIMER: This document is subject to copyright and may only be used for your personal, non-commercial use, provided you keep intact the copyright notice. The City of Kitchener assumes no responsibility for any errors, and is not liable for any damages of any kind resulting from the use of, or reliance on, the information contained in this document. The City of Kitchener does not make any representations or warranty, express or implied, concerning the accuracy, quality, likely results or reliability of the use of the information contained in this document. © 2026 The Corporation of the City of Kitchener. Some portions of this publication are produced using information under licensed use from Teranet ©1998 Protected by Copyright - May not be reproduced without Permission THIS IS NOT A PLAN OF SURVEY - PROJECTION: UTM NAD 83 zone 17

JOINS SHEET 390-C-1

JOINS SHEET 390-D-3

JOINS SHEET 390-C-3

GLENDALE RD
MERNER AVE
CAMERON ST N
EAST AVE
PANDORA CRES
PANDORA AVE N
LYDIA ST
PANDORA AVE N
MELROSE AVE
PANDORA AVE N
GRIFFIN AVE
LIBERTY AVE
STIRLING AVE N

98654 1204 119141 116611 116616 17988 8824 98655 3279 4362 98656 117524 94085 8043 94093 94094 8823 98657 94084 98658 8965 98912 116607 8966 98914 91851 4847 91830 4639 90962 90963 4848 90964 116609 17989 8104 91850 8105 97199

JOINS SHEET 411-B-1

# Kitchener Utilities
# Water Sixteenth Grid
# Atlas Map Sheet 390-C-4

Valve #

- Air Release
- Blowoff
- Pressure Reducing Valve
- Chamber
- Well

- WTP Treatment Plant
- Bacteriological Sampling Location
- Plastic Main
- Sanitary Force Main
- Water Service Pipe
- Parcel with Unusual Private Water Service Connection

**Main Ownership**
- Kitchener
- Region
- Dual

**Hydrant Flushing** (Hydrant #)
- Both Fall And Regular
- New Development
- Regular
- All Other

**Main Diameter**
- 25mm (1")
- 38mm (1.5")
- 50mm (2")
- 75mm (3")
- 100mm (4")
- 150mm (6")
- 200mm (8")
- 250mm (10")
- 300mm (12")
- 350mm (14")
- 400mm (16")
- 450mm(18")
- 600mm (24")
- 750mm (30")
- 900mm (36")
- 1200mm (48")

N W E S

0 10 20 30 40 m



| | | |
|---|---|---|
| 390-D-2 | 390-C-1 | 390-C-2 |
| 390-D-3 | 390-C-4 | 390-C-3 |
| 411-A-2 | 411-B-1 | 411-B-2 |

Kitchener Utilities

THE KITCHENER
Corporate Services
Technology Innovation and Services
Geospatial Data and Analytics
Map created: September 26, 2026

DISCLAIMER: This document is subject to copyright and may only be used for your personal, non-commercial use, provided you keep intact the copyright notice. The City of Kitchener assumes no responsibility for any errors, and is not liable for any damages of any kind resulting from the use of, or reliance on, the information contained in this document. The City of Kitchener does not make any representations or warranty, express or implied, concerning the accuracy, quality, likely results or reliability of the use of the information contained in this document. © 2026 The Corporation of the City of Kitchener. Some portions of this publication are produced using information under licensed use from Teranet 619968 Protected by Copyright - May not be reproduced without Permission THIS IS NOT A PLAN OF SURVEY - PROJECTION: UTM NAD 83 zone 17




# Kitchener Utilities Water Sixteenth Grid Atlas Map Sheet 390-D-1

Valve #
- Air Release
- Blowoff
- Pressure Reducing
- Valve
- Chamber
- Well

WTP Treatment Plant
- Bacteriological Sampling Location
- Plastic Main
- Sanitary Force Main
- Water Service Pipe
- Parcel with Unusual Private Water Service Connection

**Main Ownership**
- Kitchener
- Region
- Dual

**Hydrant Flushing**
- Hydrant #
- Both Fall And Regular
- New Development
- Regular
- All Other

**Main Diameter**
- 25mm (1")
- 38mm (1.5")
- 50mm (2")
- 75mm (3")
- 100mm (4")
- 150mm (6")
- 200mm (8")
- 250mm (10")
- 300mm (12")
- 350mm (14")
- 400mm (16")
- 450mm(18")
- 600mm (24")
- 750mm (30")
- 900mm (36")
- 1200mm (48")

N W E S

0 10 20 30 40 m

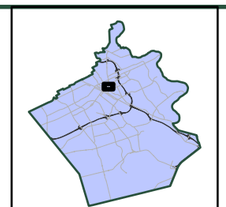

| | | |
|---|---|---|
| 389-B-3 | 390-A-4 | 390-A-3 |
| 389-C-2 | 390-D-1 | 390-D-2 |
| 389-C-3 | 390-D-4 | 390-D-3 |

Kitchener Utilities

KITCHENER
Corporate Services
Technology Innovation and Services
Geospatial Data and Analytics
Map created: September 26, 2026

DISCLAIMER: This document is subject to copyright and may only be used for your personal, non-commercial use, provided you keep intact the copyright notice. The City of Kitchener assumes no responsibility for any errors, and is not liable for any damages of any kind resulting from the use of, or reliance on, the information contained in this document. The City of Kitchener does not make any representations or warranty, express or implied, concerning the accuracy, quality, likely results or reliability of the use of the information contained in this document. © 2026 The Corporation of the City of Kitchener. Some portions of this publication are produced using information under licensed use from Teranet ©1998 Protected by Copyright - May not be reproduced without Permission THIS IS NOT A PLAN OF SURVEY - PROJECTION: UTM NAD 83 zone 17

JOINS SHEET 390-A-3

JOINS SHEET 390-D-1

JOINS SHEET 390-C-1

BINGEMAN ST
CHAPEL ST
SIMEON ST
LYDIA ST
MERNER AVE
EAST AVE
BRUBACHER ST
HOHNER AVE
SAMUEL ST
KRUG ST

JOINS SHEET 390-D-3

# Kitchener Utilities
# Water Sixteenth Grid
# Atlas Map Sheet 390-D-2

Valve #
- Air Release
- Blowoff
- Pressure Reducing
- Valve
- Chamber
- Well

- WTP Treatment Plant
- Bacteriological Sampling Location
- Plastic Main
- Sanitary Force Main
- Water Service Pipe
- Parcel with Unusual Private Water Service Connection

**Main Ownership**
- Kitchener
- Region
- Dual

**Hydrant Flushing**
Hydrant #
- Both Fall And Regular
- New Development
- Regular
- All Other

**Main Diameter**
- 25mm (1")
- 38mm (1.5")
- 50mm (2")
- 75mm (3")
- 100mm (4")
- 150mm (6")
- 200mm (8")
- 250mm (10")
- 300mm (12")
- 350mm (14")
- 400mm (16")
- 450mm(18")
- 600mm (24")
- 750mm (30")
- 900mm (36")
- 1200mm (48")

N W E S

0 10 20 30 40 m

| | | |
|---|---|---|
| 390-A-4 | 390-A-3 | 390-B-4 |
| 390-D-1 | 390-D-2 | 390-C-1 |
| 390-D-4 | 390-D-3 | 390-C-4 |

Kitchener Utilities

KITCHENER
Corporate Services
Technology Innovation and Services
Geospatial Data and Analytics
Map created: September 26, 2026

DISCLAIMER: This document is subject to copyright and may only be used for your personal, non-commercial use, provided you keep intact the copyright notice. The City of Kitchener assumes no responsibility for any errors, and is not liable for any damages of any kind resulting from the use of, or reliance on, the information contained in this document. The City of Kitchener does not make any representations or warranty, express or implied, concerning the accuracy, quality, likely results or reliability of the use of the information contained in this document. © 2026 The Corporation of the City of Kitchener. Some portions of this publication are produced using information under licensed use from Teranet ©1998 Protected by Copyright - May not be reproduced without Permission THIS IS NOT A PLAN OF SURVEY - PROJECTION: UTM NAD 83 zone 17

JOINS SHEET 390-D-2

JOINS SHEET 390-D-4

JOINS SHEET 390-C-4

JOINS SHEET 411-A-2

BRUBACHER ST
KRUG ST
SAMUEL ST
TROY ST
ROSE ST
SIMEON ST
LYDIA ST
CAMERON ST N

90820
4605
4385
3201
4387
4384
4388
3200
3968
4389
3280
100557
3199
100455
3966
3198
100454
3965
3768
3688
4546
3279
98656
4362
4363
3686
119456
3776
101315
96392
4368
445
4353
4355
4354
9503

# Kitchener Utilities
# Water Sixteenth Grid
# Atlas Map Sheet 390-D-3

Valve #
- Air Release
- Blowoff
- Pressure Reducing
- Valve
- Chamber
- Well

- WTP Treatment Plant
- Bacteriological Sampling Location
- Plastic Main
- Sanitary Force Main
- Water Service Pipe
- Parcel with Unusual Private Water Service Connection

**Main Ownership**
- Kitchener
- Region
- Dual

**Hydrant Flushing**
Hydrant #
- Both Fall And Regular
- New Development
- Regular
- All Other

**Main Diameter**
- 25mm (1")
- 38mm (1.5")
- 50mm (2")
- 75mm (3")
- 100mm (4")
- 150mm (6")
- 200mm (8")
- 250mm (10")
- 300mm (12")
- 350mm (14")
- 400mm (16")
- 450mm(18")
- 600mm (24")
- 750mm (30")
- 900mm (36")
- 1200mm (48")

N W E S

0 10 20 30 40 m

| | | |
|---|---|---|
| 390-D-1 | 390-D-2 | 390-C-1 |
| 390-D-4 | 390-D-3 | 390-C-4 |
| 411-A-1 | 411-A-2 | 411-B-1 |

Kitchener Utilities

KITCHENER
Corporate Services
Technology Innovation and Services
Geospatial Data and Analytics
Map created: September 26, 2026

DISCLAIMER: This document is subject to copyright and may only be used for your personal, non-commercial use, provided you keep intact the copyright notice. The City of Kitchener assumes no responsibility for any errors, and is not liable for any damages of any kind resulting from the use of, or reliance on, the information contained in this document. The City of Kitchener does not make any representations or warranty, express or implied, concerning the accuracy, quality, likely results or reliability of the use of the information contained in this document. © 2026 The Corporation of the City of Kitchener. Some portions of this publication are produced using information under licensed use from Teranet ©1998 Protected by Copyright - May not be reproduced without Permission THIS IS NOT A PLAN OF SURVEY - PROJECTION: UTM NAD 83 zone 17

JOINS SHEET 390-D-1
JOINS SHEET 389-C-3
JOINS SHEET 390-D-3
JOINS SHEET 411-A-1

# Kitchener Utilities
# Water Sixteenth Grid
# Atlas Map Sheet 390-D-4

Valve #
- Air Release
- Blowoff
- Pressure Reducing Valve
- Chamber
- Well

- WTP Treatment Plant
- Bacteriological Sampling Location
- Plastic Main
- Sanitary Force Main
- Water Service Pipe
- Parcel with Unusual Private Water Service Connection

**Main Ownership**
- Kitchener
- Region
- Dual

**Hydrant Flushing**
Hydrant #
- Both Fall And Regular
- New Development
- Regular
- All Other

**Main Diameter**
- 25mm (1")
- 38mm (1.5")
- 50mm (2")
- 75mm (3")
- 100mm (4")
- 150mm (6")
- 200mm (8")
- 250mm (10")
- 300mm (12")
- 350mm (14")
- 400mm (16")
- 450mm(18")
- 600mm (24")
- 750mm (30")
- 900mm (36")
- 1200mm (48")

N W E S

0 10 20 30 40 m

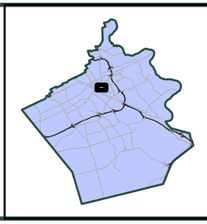

| | | |
|---|---|---|
| 389-C-2 | 390-D-1 | 390-D-2 |
| 389-C-3 | 390-D-4 | 390-D-3 |
| 410-B-2 | 411-A-1 | 411-A-2 |

Kitchener Utilities

KITCHENER
Corporate Services
Technology Innovation and Services
Geospatial Data and Analytics
Map created: September 26, 2026

DISCLAIMER: This document is subject to copyright and may only be used for your personal, non-commercial use, provided you keep intact the copyright notice. The City of Kitchener assumes no responsibility for any errors, and is not liable for any damages of any kind resulting from the use of, or reliance on, the information contained in this document. The City of Kitchener does not make any representations or warranty, express or implied, concerning the accuracy, quality, likely results or reliability of the use of the information contained in this document. © 2026 The Corporation of the City of Kitchener. Some portions of this publication are produced using information under licensed use from Teranet ©1998 Protected by Copyright - May not be reproduced without Permission. THIS IS NOT A PLAN OF SURVEY - PROJECTION: UTM NAD 83 zone 17

JOINS SHEET 370-D-4

JOINS SHEET 390-B-2

JOINS SHEET 391-A-2

JOINS SHEET 391-A-4

RIVER RD E

CAMDEN PL

ISLINGTON AVE

KRUG ST

SHERWOOD AVE

KENSINGTON AVE

PERKELL PL

WANDSWORTH PL

MANCHESTER RD

# Kitchener Utilities
# Water Sixteenth Grid
# Atlas Map Sheet 391-A-1

Valve #
- Air Release
- Blowoff
- Pressure Reducing Valve
- Chamber
- Well

- Treatment Plant
- Bacteriological Sampling Location
- Plastic Main
- Sanitary Force Main
- Water Service Pipe
- Parcel with Unusual Private Water Service Connection

**Main Ownership**
- Kitchener
- Region
- Dual

**Hydrant Flushing** (Hydrant #)
- Both Fall And Regular
- New Development
- Regular
- All Other

**Main Diameter**
- 25mm (1")
- 38mm (1.5")
- 50mm (2")
- 75mm (3")
- 100mm (4")
- 150mm (6")
- 200mm (8")
- 250mm (10")
- 300mm (12")
- 350mm (14")
- 400mm (16")
- 450mm(18")
- 600mm (24")
- 750mm (30")
- 900mm (36")
- 1200mm (48")

N W E S

0 10 20 30 40 m

| | | |
|---|---|---|
| 369-C-3 | 370-D-4 | 370-D-3 |
| 390-B-2 | 391-A-1 | 391-A-2 |
| 390-B-3 | 391-A-4 | 391-A-3 |

Kitchener Utilities

KITCHENER
Corporate Services
Technology Innovation and Services
Geospatial Data and Analytics
Map created: September 26, 2026

DISCLAIMER: This document is subject to copyright and may only be used for your personal, non-commercial use, provided you keep intact the copyright notice. The City of Kitchener assumes no responsibility for any errors, and is not liable for any damages of any kind resulting from the use of, or reliance on, the information contained in this document. The City of Kitchener does not make any representations or warranty, express or implied, concerning the accuracy, quality, likely results or reliability of the use of the information contained in this document. © 2026 The Corporation of the City of Kitchener. Some portions of this publication are produced using information under licensed use from Teranet ©1998 Protected by Copyright - May not be reproduced without Permission THIS IS NOT A PLAN OF SURVEY - PROJECTION: UTM NAD 83 zone 17

JOINS SHEET 370-D-3

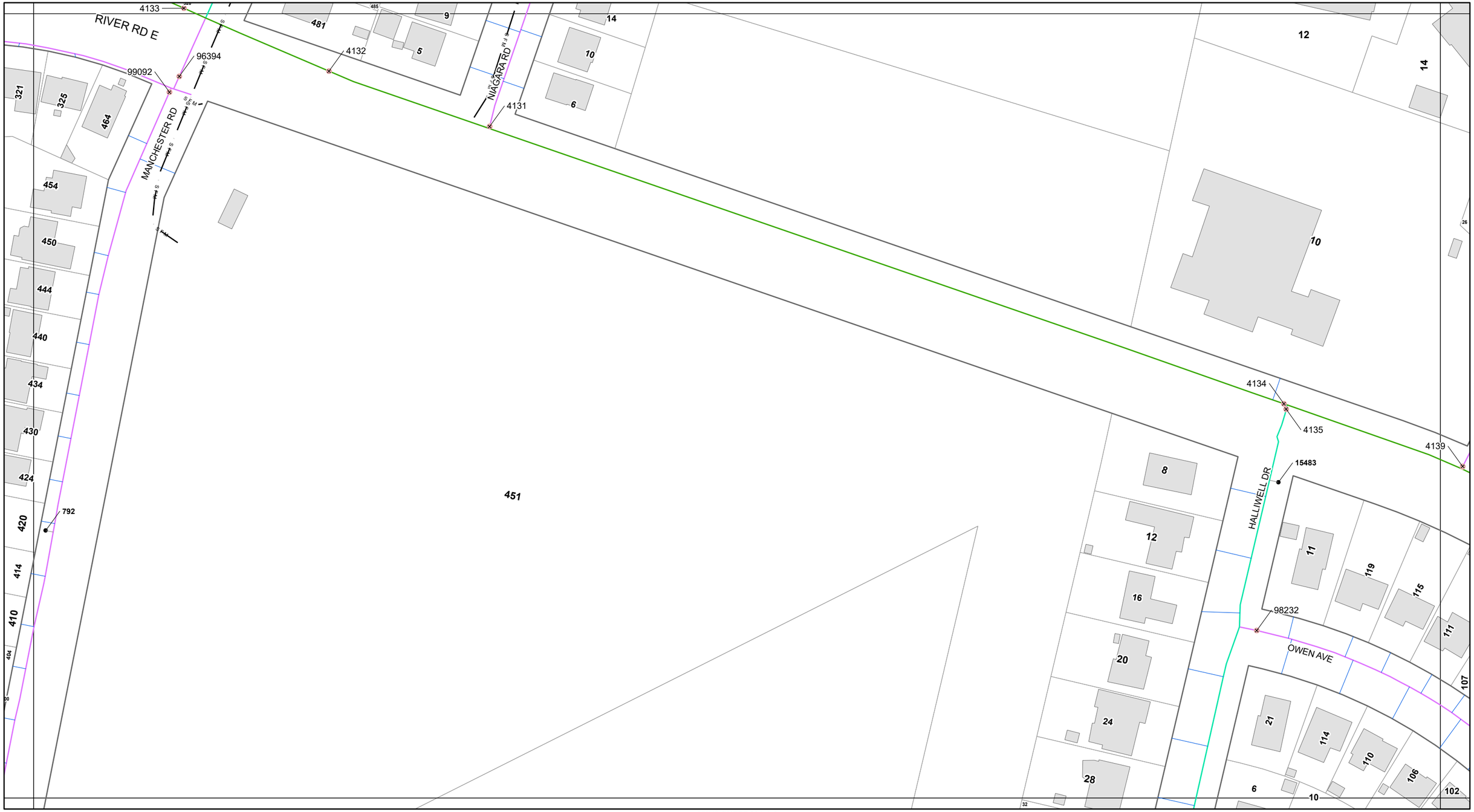


JOINS SHEET 391-A-1

JOINS SHEET 391-B-1

JOINS SHEET 391-A-3

# Kitchener Utilities Water Sixteenth Grid Atlas Map Sheet 391-A-2

Valve #

- Air Release
- Blowoff
- Pressure Reducing
- Valve
- Chamber
- Well

- WTP Treatment Plant
- Bacteriological Sampling Location
- Plastic Main
- Sanitary Force Main
- Water Service Pipe
- Parcel with Unusual Private Water Service Connection

**Main Ownership**

- Kitchener
- Region
- Dual

**Hydrant Flushing**

Hydrant #

- Both Fall And Regular
- New Development
- Regular
- All Other

**Main Diameter**

- 25mm (1")
- 38mm (1.5")
- 50mm (2")
- 75mm (3")
- 100mm (4")
- 150mm (6")
- 200mm (8")
- 250mm (10")
- 300mm (12")
- 350mm (14")
- 400mm (16")
- 450mm(18")
- 600mm (24")
- 750mm (30")
- 900mm (36")
- 1200mm (48")

N W E S

0 10 20 30 40 m

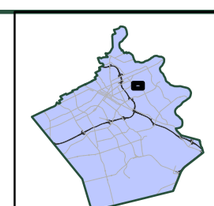

| | | |
|---|---|---|
| 370-D-4 | 370-D-3 | 370-C-4 |
| 391-A-1 | 391-A-2 | 391-B-1 |
| 391-A-4 | 391-A-3 | 391-B-4 |

Kitchener Utilities

KITCHENER
Corporate Services
Technology Innovation and Services
Geospatial Data and Analytics
Map created: September 26, 2026

DISCLAIMER: This document is subject to copyright and may only be used for your personal, non-commercial use, provided you keep intact the copyright notice. The City of Kitchener assumes no responsibility for any errors, and is not liable for any damages of any kind resulting from the use of, or reliance on, the information contained in this document. The City of Kitchener does not make any representations or warranty, express or implied, concerning the accuracy, quality, likely results or reliability of the use of the information contained in this document. © 2026 The Corporation of the City of Kitchener. Some portions of this publication are produced using information under licensed use from Teranet ©1998 Protected by Copyright - May not be reproduced without Permission THIS IS NOT A PLAN OF SURVEY - PROJECTION: UTM NAD 83 zone 17

JOINS SHEET 391-A-2

JOINS SHEET 391-A-4

JOINS SHEET 391-B-4




JOINS SHEET 391-D-2

# Kitchener Utilities
# Water Sixteenth Grid
# Atlas Map Sheet 391-A-3

Valve #

- Air Release
- Blowoff
- Pressure Reducing Valve
- Chamber
- Well

- WTP Treatment Plant
- Bacteriological Sampling Location
- Plastic Main
- Sanitary Force Main
- Water Service Pipe
- Parcel with Unusual Private Water Service Connection

**Main Ownership**
- Kitchener
- Region
- Dual

**Hydrant Flushing** (Hydrant #)
- Both Fall And Regular
- New Development
- Regular
- All Other

**Main Diameter**
- 25mm (1")
- 38mm (1.5")
- 50mm (2")
- 75mm (3")
- 100mm (4")
- 150mm (6")
- 200mm (8")
- 250mm (10")
- 300mm (12")
- 350mm (14")
- 400mm (16")
- 450mm(18")
- 600mm (24")
- 750mm (30")
- 900mm (36")
- 1200mm (48")

N W E S

0 10 20 30 40 m



| | | |
|---|---|---|
| 391-A-1 | 391-A-2 | 391-B-1 |
| 391-A-4 | 391-A-3 | 391-B-4 |
| 391-D-1 | 391-D-2 | 391-C-1 |

Kitchener Utilities

KITCHENER
Corporate Services
Technology Innovation and Services
Geospatial Data and Analytics
Map created: September 26, 2026

DISCLAIMER: This document is subject to copyright and may only be used for your personal, non-commercial use, provided you keep intact the copyright notice. The City of Kitchener assumes no responsibility for any errors, and is not liable for any damages of any kind resulting from the use of, or reliance on, the information contained in this document. The City of Kitchener does not make any representations or warranty, express or implied, concerning the accuracy, quality, likely results or reliability of the use of the information contained in this document. © 2026 The Corporation of the City of Kitchener. Some portions of this publication are produced using information under licensed use from Teranet ©1998 Protected by Copyright - May not be reproduced without Permission THIS IS NOT A PLAN OF SURVEY - PROJECTION: UTM NAD 83 zone 17

JOINS SHEET 391-A-1

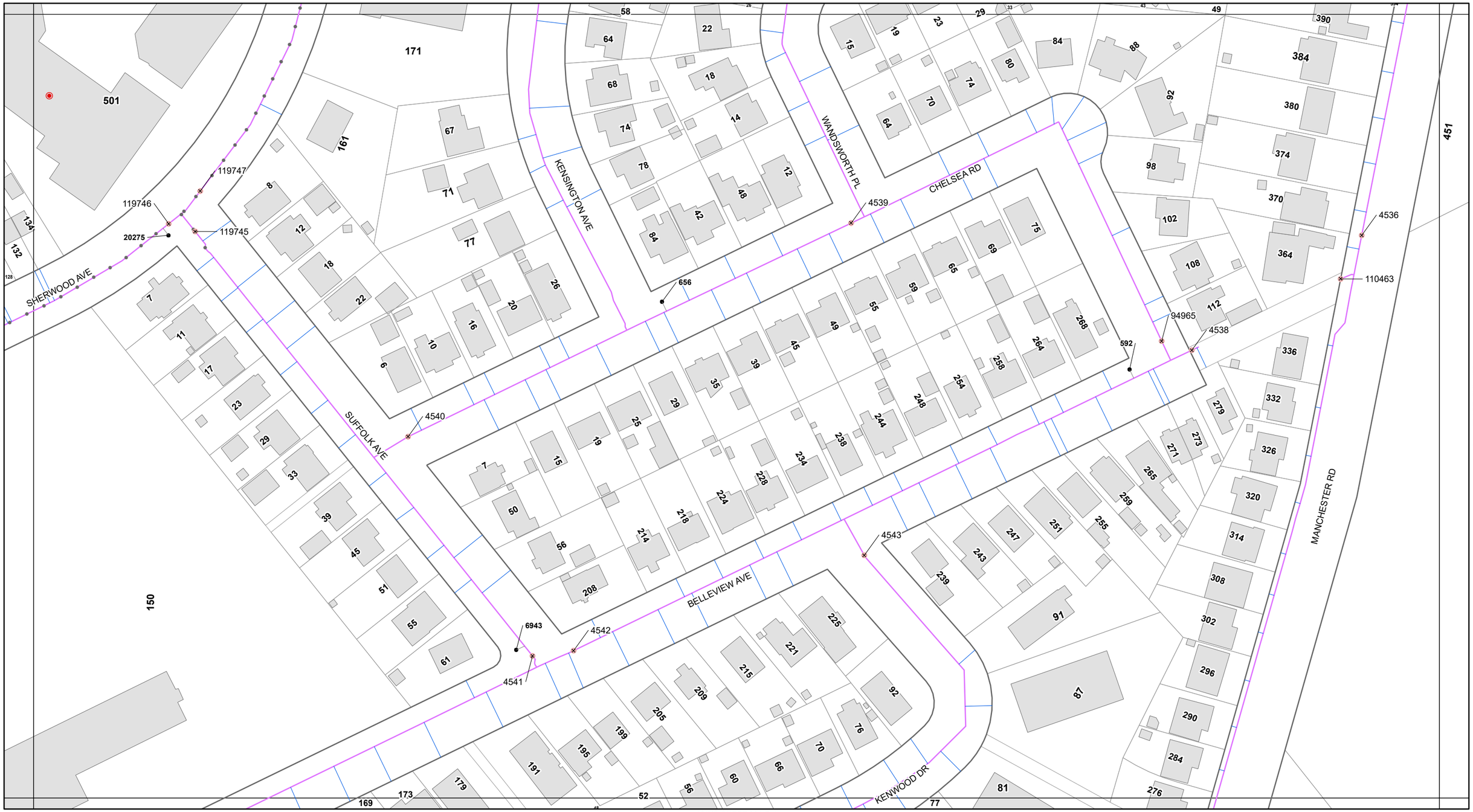


JOINS SHEET 390-B-3

JOINS SHEET 391-A-3

JOINS SHEET 391-D-1

# Kitchener Utilities Water Sixteenth Grid Atlas Map Sheet 391-A-4

Valve #
- Air Release
- Blowoff
- Pressure Reducing
- Valve
- Chamber
- Well

WTP Treatment Plant
- Bacteriological Sampling Location
- Plastic Main
- Sanitary Force Main
- Water Service Pipe
- Parcel with Unusual Private Water Service Connection

**Main Ownership**
- Kitchener
- Region
- Dual

**Hydrant Flushing**
- Hydrant # Both Fall And Regular
- New Development
- Regular
- All Other

**Main Diameter**
- 25mm (1")
- 38mm (1.5")
- 50mm (2")
- 75mm (3")
- 100mm (4")
- 150mm (6")
- 200mm (8")
- 250mm (10")
- 300mm (12")
- 350mm (14")
- 400mm (16")
- 450mm(18")
- 600mm (24")
- 750mm (30")
- 900mm (36")
- 1200mm (48")

N W E S

0 10 20 30 40 m

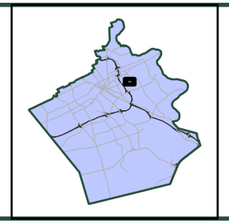

| | | |
|---|---|---|
| 390-B-2 | 391-A-1 | 391-A-2 |
| 390-B-3 | 391-A-4 | 391-A-3 |
| 390-C-2 | 391-D-1 | 391-D-2 |

Kitchener Utilities

KITCHENER
Corporate Services
Technology Innovation and Services
Geospatial Data and Analytics
Map created: September 26, 2026

DISCLAIMER: This document is subject to copyright and may only be used for your personal, non-commercial use, provided you keep intact the copyright notice. The City of Kitchener assumes no responsibility for any errors, and is not liable for any damages of any kind resulting from the use of, or reliance on, the information contained in this document. The City of Kitchener does not make any representations or warranty, express or implied, concerning the accuracy, quality, likely results or reliability of the use of the information contained in this document. © 2026 The Corporation of the City of Kitchener. Some portions of this publication are produced using information under licensed use from Teranet ©1998 Protected by Copyright - May not be reproduced without Permission THIS IS NOT A PLAN OF SURVEY - PROJECTION: UTM NAD 83 zone 17

JOINS SHEET 370-C-4

JOINS SHEET 391-A-2

JOINS SHEET 391-B-2

JOINS SHEET 391-B-4

BIRKSHIRE CRT
CARSON DR
LORRAINE AVE
BETTLEY CRES
RIVER RD E
BAIRD AVE
OWEN AVE
HUDSON CRT
HUDSON CRES
GIBSON DR

4139 4140 4141 4142 4143 4144 4146 4147 4148 4149 4150 4191 4192 4193
1209 1240 1235 1238 1237 1546
98496 90194

# Kitchener Utilities
# Water Sixteenth Grid
# Atlas Map Sheet 391-B-1

Valve #
- Air Release
- Blowoff
- Pressure Reducing Valve
- Chamber
- Well

- Treatment Plant
- Bacteriological Sampling Location
- Plastic Main
- Sanitary Force Main
- Water Service Pipe
- Parcel with Unusual Private Water Service Connection

**Main Ownership**
- Kitchener
- Region
- Dual

**Hydrant Flushing** (Hydrant #)
- Both Fall And Regular
- New Development
- Regular
- All Other

**Main Diameter**
- 25mm (1")
- 38mm (1.5")
- 50mm (2")
- 75mm (3")
- 100mm (4")
- 150mm (6")
- 200mm (8")
- 250mm (10")
- 300mm (12")
- 350mm (14")
- 400mm (16")
- 450mm(18")
- 600mm (24")
- 750mm (30")
- 900mm (36")
- 1200mm (48")

N W E S

0 10 20 30 40 m



| | | |
|---|---|---|
| 370-D-3 | 370-C-4 | 370-C-3 |
| 391-A-2 | 391-B-1 | 391-B-2 |
| 391-A-3 | 391-B-4 | 391-B-3 |

Kitchener Utilities

KITCHENER
Corporate Services
Technology Innovation and Services
Geospatial Data and Analytics
Map created: September 26, 2026

DISCLAIMER: This document is subject to copyright and may only be used for your personal, non-commercial use, provided you keep intact the copyright notice. The City of Kitchener assumes no responsibility for any errors, and is not liable for any damages of any kind resulting from the use of, or reliance on, the information contained in this document. The City of Kitchener does not make any representations or warranty, express or implied, concerning the accuracy, quality, likely results or reliability of the use of the information contained in this document. © 2026 The Corporation of the City of Kitchener. Some portions of this publication are produced using information under licensed use from Teranet ©1998 Protected by Copyright - May not be reproduced without Permission THIS IS NOT A PLAN OF SURVEY - PROJECTION: UTM NAD 83 zone 17

JOINS SHEET 370-C-3

JOINS SHEET 391-B-1

JOINS SHEET 392-A-1

HUDSON CRES
QUEENSTON DR
MONTCALM DR
QUEENSTON CRES
INDIAN RD
TECUMSEH CRES
HUDSON CRES
KINGSTON CRES
GIBSON DR
40-60/5-63
153-173/12-32/4-18
102023
1333
7558
1259
4557
97816
3749
1266
97817
94963
102241
3750
4189
1236
4188
4194
4195
1241
4187
1260
4198
1318
4197
1257

JOINS SHEET 391-B-3

# Kitchener Utilities Water Sixteenth Grid Atlas Map Sheet 391-B-2

Valve #
- Air Release
- Blowoff
- Pressure Reducing Valve
- Chamber
- Well

- WTP Treatment Plant
- Bacteriological Sampling Location
- Plastic Main
- Sanitary Force Main
- Water Service Pipe
- Parcel with Unusual Private Water Service Connection

**Main Ownership**
- Kitchener
- Region
- Dual

**Hydrant Flushing** (Hydrant #)
- Both Fall And Regular
- New Development
- Regular
- All Other

**Main Diameter**
- 25mm (1")
- 38mm (1.5")
- 50mm (2")
- 75mm (3")
- 100mm (4")
- 150mm (6")
- 200mm (8")
- 250mm (10")
- 300mm (12")
- 350mm (14")
- 400mm (16")
- 450mm(18")
- 600mm (24")
- 750mm (30")
- 900mm (36")
- 1200mm (48")

N W E S

0 10 20 30 40 m

| | | |
|---|---|---|
| 370-C-4 | 370-C-3 | 371-D-4 |
| 391-B-1 | 391-B-2 | 392-A-1 |
| 391-B-4 | 391-B-3 | 392-A-4 |

Kitchener Utilities

KITCHENER
Corporate Services
Technology Innovation and Services
Geospatial Data and Analytics
Map created: September 26, 2026

DISCLAIMER: This document is subject to copyright and may only be used for your personal, non-commercial use, provided you keep intact the copyright notice. The City of Kitchener assumes no responsibility for any errors, and is not liable for any damages of any kind resulting from the use of, or reliance on, the information contained in this document. The City of Kitchener does not make any representations or warranty, express or implied, concerning the accuracy, quality, likely results or reliability of the use of the information contained in this document. © 2026 The Corporation of the City of Kitchener. Some portions of this publication are produced using information under licensed use from Teranet ©1998 Protected by Copyright - May not be reproduced without Permission THIS IS NOT A PLAN OF SURVEY - PROJECTION: UTM NAD 83 zone 17

JOINS SHEET 391-B-2

JOINS SHEET 391-B-4

JOINS SHEET 392-A-4

JOINS SHEET 391-C-2

TECUMSEH CRES

TECUMSEH CRES

OLD YORK CRES

MONTCALM DR

INDIAN RD

MCGEE AVE

HAMPTON PL

4196

4209

4200

1320

1242

4207

4208

1265

107441

4206

3928

3926

1325

# Kitchener Utilities
# Water Sixteenth Grid
# Atlas Map Sheet 391-B-3

Valve #

- Air Release
- Blowoff
- Pressure Reducing
- Valve
- Chamber
- Well

- WTP Treatment Plant
- Bacteriological Sampling Location
- Plastic Main
- Sanitary Force Main
- Water Service Pipe
- Parcel with Unusual Private Water Service Connection

**Main Ownership**
- Kitchener
- Region
- Dual

**Hydrant Flushing**

Hydrant #
- Both Fall And Regular
- New Development
- Regular
- All Other

**Main Diameter**
- 25mm (1")
- 38mm (1.5")
- 50mm (2")
- 75mm (3")
- 100mm (4")
- 150mm (6")
- 200mm (8")
- 250mm (10")
- 300mm (12")
- 350mm (14")
- 400mm (16")
- 450mm(18")
- 600mm (24")
- 750mm (30")
- 900mm (36")
- 1200mm (48")

N W E S

0 10 20 30 40 m

| | | |
|---|---|---|
| 391-B-1 | 391-B-2 | 392-A-1 |
| 391-B-4 | 391-B-3 | 392-A-4 |
| 391-C-1 | 391-C-2 | 392-D-1 |

Kitchener Utilities

KITCHENER
Corporate Services
Technology Innovation and Services
Geospatial Data and Analytics
Map created: September 26, 2026

DISCLAIMER: This document is subject to copyright and may only be used for your personal, non-commercial use, provided you keep intact the copyright notice. The City of Kitchener assumes no responsibility for any errors, and is not liable for any damages of any kind resulting from the use of, or reliance on, the information contained in this document. The City of Kitchener does not make any representations or warranty, express or implied, concerning the accuracy, quality, likely results or reliability of the use of the information contained in this document. © 2026 The Corporation of the City of Kitchener. Some portions of this publication are produced using information under licensed use from Teranet ©1998 Protected by Copyright - May not be reproduced without Permission THIS IS NOT A PLAN OF SURVEY - PROJECTION: UTM NAD 83 zone 17

JOINS SHEET 391-B-1

JOINS SHEET 391-A-3

JOINS SHEET 391-B-3

JOINS SHEET 391-C-1

BETTLEY CRES
BAIRD AVE
GIBSON DR
GIBSON CRT
OLD YORK CRES
RIVER RD E
OWEN AVE
INLET AVE
HICKSON DR
SECORD AVE
BRECKENRIDGE DR

4151 1545 4152 4199 4201 1547 4202 4153 4203 4204 4154 1674 4156 4155 1548 4162 4160 1137 4157 4159 954 4158

# Kitchener Utilities
# Water Sixteenth Grid
# Atlas Map Sheet 391-B-4

Valve #
- Air Release
- Blowoff
- Pressure Reducing
- Valve
- Chamber
- Well

- WTP Treatment Plant
- Bacteriological Sampling Location
- Plastic Main
- Sanitary Force Main
- Water Service Pipe
- Parcel with Unusual Private Water Service Connection

**Main Ownership**
- Kitchener
- Region
- Dual

**Hydrant Flushing** (Hydrant #)
- Both Fall And Regular
- New Development
- Regular
- All Other

**Main Diameter**
- 25mm (1")
- 38mm (1.5")
- 50mm (2")
- 75mm (3")
- 100mm (4")
- 150mm (6")
- 200mm (8")
- 250mm (10")
- 300mm (12")
- 350mm (14")
- 400mm (16")
- 450mm(18")
- 600mm (24")
- 750mm (30")
- 900mm (36")
- 1200mm (48")

N W E S

0 10 20 30 40 m



| | | |
|---|---|---|
| 391-A-2 | 391-B-1 | 391-B-2 |
| 391-A-3 | 391-B-4 | 391-B-3 |
| 391-D-2 | 391-C-1 | 391-C-2 |

Kitchener Utilities

KITCHENER
Corporate Services
Technology Innovation and Services
Geospatial Data and Analytics
Map created: September 26, 2026

DISCLAIMER: This document is subject to copyright and may only be used for your personal, non-commercial use, provided you keep intact the copyright notice. The City of Kitchener assumes no responsibility for any errors, and is not liable for any damages of any kind resulting from the use of, or reliance on, the information contained in this document. The City of Kitchener does not make any representations or warranty, express or implied, concerning the accuracy, quality, likely results or reliability of the use of the information contained in this document. © 2026 The Corporation of the City of Kitchener. Some portions of this publication are produced using information under licensed use from Teranet ©1998 Protected by Copyright - May not be reproduced without Permission THIS IS NOT A PLAN OF SURVEY - PROJECTION: UTM NAD 83 zone 17

JOINS SHEET 391-B-4

JOINS SHEET 391-D-2

JOINS SHEET 391-C-2

JOINS SHEET 391-C-4

HICKSON DR
BRECKENRIDGE DR
SECORD AVE
RIVER RD E
LINTON PL
CROSBY DR
CHARLOTTE CRES
1549
4205
980
1001
4172
4170
4171
952
102861
4129

# Kitchener Utilities
# Water Sixteenth Grid
# Atlas Map Sheet 391-C-1

Valve #
- Air Release
- Blowoff
- Pressure Reducing
- Valve
- Chamber
- Well

- Treatment Plant
- Bacteriological Sampling Location
- Plastic Main
- Sanitary Force Main
- Water Service Pipe
- Parcel with Unusual Private Water Service Connection

Hydrant #

**Main Ownership**
- Kitchener
- Region
- Dual

**Hydrant Flushing**
- Both Fall And Regular
- New Development
- Regular
- All Other

**Main Diameter**
- 25mm (1")
- 38mm (1.5")
- 50mm (2")
- 75mm (3")
- 100mm (4")
- 150mm (6")
- 200mm (8")
- 250mm (10")
- 300mm (12")
- 350mm (14")
- 400mm (16")
- 450mm(18")
- 600mm (24")
- 750mm (30")
- 900mm (36")
- 1200mm (48")

N W E S

0 10 20 30 40 m

| | | |
|---|---|---|
| 391-A-3 | 391-B-4 | 391-B-3 |
| 391-D-2 | 391-C-1 | 391-C-2 |
| 391-D-3 | 391-C-4 | 391-C-3 |

Kitchener Utilities

KITCHENER
Corporate Services
Technology Innovation and Services
Geospatial Data and Analytics
Map created: September 26, 2026

DISCLAIMER: This document is subject to copyright and may only be used for your personal, non-commercial use, provided you keep intact the copyright notice. The City of Kitchener assumes no responsibility for any errors, and is not liable for any damages of any kind resulting from the use of, or reliance on, the information contained in this document. The City of Kitchener does not make any representations or warranty, express or implied, concerning the accuracy, quality, likely results or reliability of the use of the information contained in this document. © 2026 The Corporation of the City of Kitchener. Some portions of this publication are produced using information under licensed use from Teranet ©1998 Protected by Copyright - May not be reproduced without Permission THIS IS NOT A PLAN OF SURVEY - PROJECTION: UTM NAD 83 zone 17

JOINS SHEET 391-B-3

JOINS SHEET 391-C-1

JOINS SHEET 392-D-1

JOINS SHEET 391-C-3

BRECKENRIDGE DR

BISHOP CRT

MONTCALM DR

OTTAWA ST N

OLD CHICOPEE DR

BLACKFRIARS PL

HOLBORN DR

CARNABY CRES

4129 1552 105606 1297 3921 3922 1264 1300 3924 7582 10022 3917 4130 1305 1328 3907 1329 3906 3916

# Kitchener Utilities
# Water Sixteenth Grid
# Atlas Map Sheet 391-C-2

Valve #

- Air Release
- Blowoff
- Pressure Reducing Valve
- Chamber
- Well

- WTP Treatment Plant
- Bacteriological Sampling Location
- Plastic Main
- Sanitary Force Main
- Water Service Pipe
- Parcel with Unusual Private Water Service Connection

**Main Ownership**
- Kitchener
- Region
- Dual

**Hydrant Flushing**

Hydrant #
- Both Fall And Regular
- New Development
- Regular
- All Other

**Main Diameter**
- 25mm (1")
- 38mm (1.5")
- 50mm (2")
- 75mm (3")
- 100mm (4")
- 150mm (6")
- 200mm (8")
- 250mm (10")
- 300mm (12")
- 350mm (14")
- 400mm (16")
- 450mm(18")
- 600mm (24")
- 750mm (30")
- 900mm (36")
- 1200mm (48")

N W E S

0 10 20 30 40 m

| | | |
|---|---|---|
| 391-B-4 | 391-B-3 | 392-A-4 |
| 391-C-1 | 391-C-2 | 392-D-1 |
| 391-C-4 | 391-C-3 | 392-D-4 |

Kitchener Utilities

KITCHENER
Corporate Services
Technology Innovation and Services
Geospatial Data and Analytics
Map created: September 26, 2026

DISCLAIMER: This document is subject to copyright and may only be used for your personal, non-commercial use, provided you keep intact the copyright notice. The City of Kitchener assumes no responsibility for any errors, and is not liable for any damages of any kind resulting from the use of, or reliance on, the information contained in this document. The City of Kitchener does not make any representations or warranty, express or implied, concerning the accuracy, quality, likely results or reliability of the use of the information contained in this document. © 2026 The Corporation of the City of Kitchener. Some portions of this publication are produced using information under licensed use from Teranet ©1998 Protected by Copyright - May not be reproduced without Permission. THIS IS NOT A PLAN OF SURVEY - PROJECTION: UTM NAD 83 zone 17

JOINS SHEET 391-C-2

JOINS SHEET 391-C-4

JOINS SHEET 392-D-4

JOINS SHEET 412-B-2

OTTAWA ST N

HOLBORN CRT

HOLBORN DR

RIVER RD E

OLD CHICOPEE DR

CONWAY DR

GAY CRES

2251

1505

4122

4123

1258

4121

1304

3916

3918

3919

16427

3790

114833

114829

16426

114826

114827

# Kitchener Utilities
# Water Sixteenth Grid
# Atlas Map Sheet 391-C-3

Valve #

- Air Release
- Blowoff
- Pressure Reducing Valve
- Chamber
- Well

- Treatment Plant
- Bacteriological Sampling Location
- Plastic Main
- Sanitary Force Main
- Water Service Pipe
- Parcel with Unusual Private Water Service Connection

**Main Ownership**
- Kitchener
- Region
- Dual

**Hydrant Flushing** (Hydrant #)
- Both Fall And Regular
- New Development
- Regular
- All Other

**Main Diameter**
- 25mm (1")
- 38mm (1.5")
- 50mm (2")
- 75mm (3")
- 100mm (4")
- 150mm (6")
- 200mm (8")
- 250mm (10")
- 300mm (12")
- 350mm (14")
- 400mm (16")
- 450mm(18")
- 600mm (24")
- 750mm (30")
- 900mm (36")
- 1200mm (48")

N W E S

0 10 20 30 40 m

| | | |
|---|---|---|
| 391-C-1 | 391-C-2 | 392-D-1 |
| 391-C-4 | 391-C-3 | 392-D-4 |
| 412-B-1 | 412-B-2 | 413-A-1 |

Kitchener Utilities

KITCHENER
Corporate Services
Technology Innovation and Services
Geospatial Data and Analytics
Map created: September 26, 2026

DISCLAIMER: This document is subject to copyright and may only be used for your personal, non-commercial use, provided you keep intact the copyright notice. The City of Kitchener assumes no responsibility for any errors, and is not liable for any damages of any kind resulting from the use of, or reliance on, the information contained in this document. The City of Kitchener does not make any representations or warranty, express or implied, concerning the accuracy, quality, likely results or reliability of the use of the information contained in this document. © 2026 The Corporation of the City of Kitchener. Some portions of this publication are produced using information under licensed use from Teranet ©1998 Protected by Copyright - May not be reproduced without Permission THIS IS NOT A PLAN OF SURVEY - PROJECTION: UTM NAD 83 zone 17

JOINS SHEET 391-C-1

JOINS SHEET 391-D-3

JOINS SHEET 391-C-3

JOINS SHEET 412-B-1

CHARLOTTE CRES
CROSBY DR
SECORD AVE
HICKSON DR
LYLE PL
OTTAWA ST N
RIVER RD E
MIDLAND DR

952
102861
2991
4174
102841
989
4185
99189
1414
4124
8444
110061
4126
4175
99187
100356
4092
1203
99188

# Kitchener Utilities Water Sixteenth Grid Atlas Map Sheet 391-C-4

Valve #
- Air Release
- Blowoff
- Pressure Reducing Valve
- Chamber
- Well

- WTP Treatment Plant
- Bacteriological Sampling Location
- Plastic Main
- Sanitary Force Main
- Water Service Pipe
- Parcel with Unusual Private Water Service Connection

**Main Ownership**
- Kitchener
- Region
- Dual

**Hydrant Flushing**
Hydrant #
- Both Fall And Regular
- New Development
- Regular
- All Other

**Main Diameter**
- 25mm (1")
- 38mm (1.5")
- 50mm (2")
- 75mm (3")
- 100mm (4")
- 150mm (6")
- 200mm (8")
- 250mm (10")
- 300mm (12")
- 350mm (14")
- 400mm (16")
- 450mm(18")
- 600mm (24")
- 750mm (30")
- 900mm (36")
- 1200mm (48")

N W E S

0 10 20 30 40 m



| | | |
|---|---|---|
| 391-D-2 | 391-C-1 | 391-C-2 |
| 391-D-3 | 391-C-4 | 391-C-3 |
| 412-A-2 | 412-B-1 | 412-B-2 |

Kitchener Utilities

KITCHENER
Corporate Services
Technology Innovation and Services
Geospatial Data and Analytics
Map created: September 26, 2026

DISCLAIMER: This document is subject to copyright and may only be used for your personal, non-commercial use, provided you keep intact the copyright notice. The City of Kitchener assumes no responsibility for any errors, and is not liable for any damages of any kind resulting from the use of, or reliance on, the information contained in this document. The City of Kitchener does not make any representations or warranty, express or implied, concerning the accuracy, quality, likely results or reliability of the use of the information contained in this document. © 2026 The Corporation of the City of Kitchener. Some portions of this publication are produced using information under licensed use from Teranet ©1998 Protected by Copyright - May not be reproduced without Permission THIS IS NOT A PLAN OF SURVEY - PROJECTION: UTM NAD 83 zone 17

JOINS SHEET 391-A-4

JOINS SHEET 390-C-2

JOINS SHEET 391-D-2

JOINS SHEET 391-D-4

BELLEVIEW AVE

KENWOOD DR

LYNDHURST DR

MANCHESTER RD

DONALD ST

WEDGEWOOD DR

94843

94376

820

1807

4545

10027

4478

823

4469

98433

96716

824

4472

4470

4473

96892

912

98432

# Kitchener Utilities
# Water Sixteenth Grid
# Atlas Map Sheet 391-D-1

Valve #

- Air Release
- Blowoff
- Pressure Reducing Valve
- Chamber
- Well

- WTP Treatment Plant
- Bacteriological Sampling Location
- Plastic Main
- Sanitary Force Main
- Water Service Pipe
- Parcel with Unusual Private Water Service Connection

**Main Ownership**
- Kitchener
- Region
- Dual

**Hydrant Flushing**

Hydrant #
- Both Fall And Regular
- New Development
- Regular
- All Other

**Main Diameter**
- 25mm (1")
- 38mm (1.5")
- 50mm (2")
- 75mm (3")
- 100mm (4")
- 150mm (6")
- 200mm (8")
- 250mm (10")
- 300mm (12")
- 350mm (14")
- 400mm (16")
- 450mm(18")
- 600mm (24")
- 750mm (30")
- 900mm (36")
- 1200mm (48")

N W E S

0 10 20 30 40 m

| | | |
|---|---|---|
| 390-B-3 | 391-A-4 | 391-A-3 |
| 390-C-2 | 391-D-1 | 391-D-2 |
| 390-C-3 | 391-D-4 | 391-D-3 |

Kitchener Utilities

KITCHENER
Corporate Services
Technology Innovation and Services
Geospatial Data and Analytics
Map created: September 26, 2026

DISCLAIMER: This document is subject to copyright and may only be used for your personal, non-commercial use, provided you keep intact the copyright notice. The City of Kitchener assumes no responsibility for any errors, and is not liable for any damages of any kind resulting from the use of, or reliance on, the information contained in this document. The City of Kitchener does not make any representations or warranty, express or implied, concerning the accuracy, quality, likely results or reliability of the use of the information contained in this document. © 2026 The Corporation of the City of Kitchener. Some portions of this publication are produced using information under licensed use from Teranet ©1998 Protected by Copyright - May not be reproduced without Permission THIS IS NOT A PLAN OF SURVEY - PROJECTION: UTM NAD 83 zone 17

JOINS SHEET 391-A-3

JOINS SHEET 391-D-1

JOINS SHEET 391-C-1




JOINS SHEET 391-D-3

# Kitchener Utilities
# Water Sixteenth Grid
# Atlas Map Sheet 391-D-2

Valve #

- Air Release
- Blowoff
- Pressure Reducing
- Valve
- Chamber
- Well

- WTP Treatment Plant
- Bacteriological Sampling Location
- Plastic Main
- Sanitary Force Main
- Water Service Pipe
- Parcel with Unusual Private Water Service Connection

**Main Ownership**
- Kitchener
- Region
- Dual

**Hydrant Flushing**
Hydrant #
- Both Fall And Regular
- New Development
- Regular
- All Other

**Main Diameter**
- 25mm (1")
- 38mm (1.5")
- 50mm (2")
- 75mm (3")
- 100mm (4")
- 150mm (6")
- 200mm (8")
- 250mm (10")
- 300mm (12")
- 350mm (14")
- 400mm (16")
- 450mm(18")
- 600mm (24")
- 750mm (30")
- 900mm (36")
- 1200mm (48")

N W E S

0 10 20 30 40 m



| | | |
|---|---|---|
| 391-A-4 | 391-A-3 | 391-B-4 |
| 391-D-1 | 391-D-2 | 391-C-1 |
| 391-D-4 | 391-D-3 | 391-C-4 |

Kitchener Utilities

KITCHENER
Corporate Services
Technology Innovation and Services
Geospatial Data and Analytics
Map created: September 26, 2026

DISCLAIMER: This document is subject to copyright and may only be used for your personal, non-commercial use, provided you keep intact the copyright notice. The City of Kitchener assumes no responsibility for any errors, and is not liable for any damages of any kind resulting from the use of, or reliance on, the information contained in this document. The City of Kitchener does not make any representations or warranty, express or implied, concerning the accuracy, quality, likely results or reliability of the use of the information contained in this document. © 2026 The Corporation of the City of Kitchener. Some portions of this publication are produced using information under licensed use from Teranet ©1998 Protected by Copyright - May not be reproduced without Permission THIS IS NOT A PLAN OF SURVEY - PROJECTION: UTM NAD 83 zone 17

JOINS SHEET 391-D-2

JOINS SHEET 391-D-4

JOINS SHEET 391-C-4

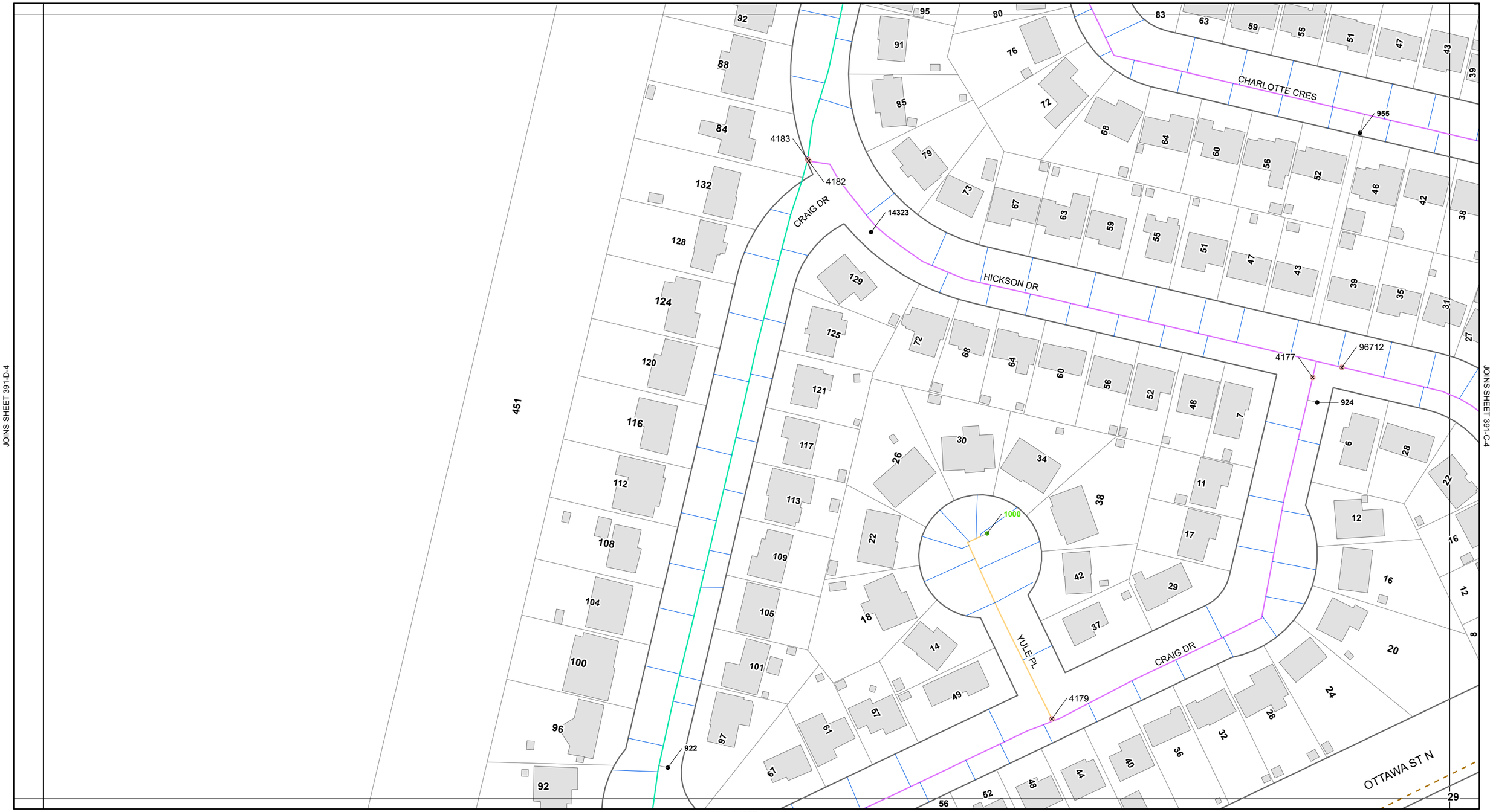


JOINS SHEET 412-A-2

# Kitchener Utilities
# Water Sixteenth Grid
# Atlas Map Sheet 391-D-3

Valve #
- Air Release
- Blowoff
- Pressure Reducing
- Valve
- Chamber
- Well

- WTP Treatment Plant
- Bacteriological Sampling Location
- Plastic Main
- Sanitary Force Main
- Water Service Pipe
- Parcel with Unusual Private Water Service Connection

**Main Ownership**
- Kitchener
- Region
- Dual

**Hydrant Flushing**
Hydrant #
- Both Fall And Regular
- New Development
- Regular
- All Other

**Main Diameter**
- 25mm (1")
- 38mm (1.5")
- 50mm (2")
- 75mm (3")
- 100mm (4")
- 150mm (6")
- 200mm (8")
- 250mm (10")
- 300mm (12")
- 350mm (14")
- 400mm (16")
- 450mm(18")
- 600mm (24")
- 750mm (30")
- 900mm (36")
- 1200mm (48")

N W E S

0 10 20 30 40 m



| | | |
|---|---|---|
| 391-D-1 | 391-D-2 | 391-C-1 |
| 391-D-4 | 391-D-3 | 391-C-4 |
| 412-A-1 | 412-A-2 | 412-B-1 |

Kitchener Utilities

KITCHENER
Corporate Services
Technology Innovation and Services
Geospatial Data and Analytics
Map created: September 26, 2026

DISCLAIMER: This document is subject to copyright and may only be used for your personal, non-commercial use, provided you keep intact the copyright notice. The City of Kitchener assumes no responsibility for any errors, and is not liable for any damages of any kind resulting from the use of, or reliance on, the information contained in this document. The City of Kitchener does not make any representations or warranty, express or implied, concerning the accuracy, quality, likely results or reliability of the use of the information contained in this document. © 2026 The Corporation of the City of Kitchener. Some portions of this publication are produced using information under licensed use from Teranet ©1998 Protected by Copyright - May not be reproduced without Permission THIS IS NOT A PLAN OF SURVEY - PROJECTION: UTM NAD 83 zone 17

JOINS SHEET 391-D-1

JOINS SHEET 390-C-3

JOINS SHEET 391-D-3

JOINS SHEET 412-A-1

BURBANK RD

DEERFIELD AVE

LYNDHURST DR

MANCHESTER RD

821

4456

97798

97797

95139

95140

926

95152

6686

4475

913

# Kitchener Utilities
# Water Sixteenth Grid
# Atlas Map Sheet 391-D-4

Valve #

- Air Release
- Blowoff
- Pressure Reducing Valve
- Chamber
- Well

- WTP Treatment Plant
- Bacteriological Sampling Location
- Plastic Main
- Sanitary Force Main
- Water Service Pipe
- Parcel with Unusual Private Water Service Connection

**Main Ownership**
- Kitchener
- Region
- Dual

**Hydrant Flushing** (Hydrant #)
- Both Fall And Regular
- New Development
- Regular
- All Other

**Main Diameter**
- 25mm (1")
- 38mm (1.5")
- 50mm (2")
- 75mm (3")
- 100mm (4")
- 150mm (6")
- 200mm (8")
- 250mm (10")
- 300mm (12")
- 350mm (14")
- 400mm (16")
- 450mm(18")
- 600mm (24")
- 750mm (30")
- 900mm (36")
- 1200mm (48")

N W E S

0 10 20 30 40 m

| | | |
|---|---|---|
| 390-C-2 | 391-D-1 | 391-D-2 |
| 390-C-3 | 391-D-4 | 391-D-3 |
| 411-B-2 | 412-A-1 | 412-A-2 |

Kitchener Utilities

Corporate Services
Technology Innovation and Services
Geospatial Data and Analytics
Map created: September 26, 2026

DISCLAIMER: This document is subject to copyright and may only be used for your personal, non-commercial use, provided you keep intact the copyright notice. The City of Kitchener assumes no responsibility for any errors, and is not liable for any damages of any kind resulting from the use of, or reliance on, the information contained in this document. The City of Kitchener does not make any representations or warranty, express or implied, concerning the accuracy, quality, likely results or reliability of the use of the information contained in this document. © 2026 The Corporation of the City of Kitchener. Some portions of this publication are produced using information under licensed use from Teranet ©1998 Protected by Copyright - May not be reproduced without Permission THIS IS NOT A PLAN OF SURVEY - PROJECTION: UTM NAD 83 zone 17




# Kitchener Utilities Water Sixteenth Grid Atlas Map Sheet 392-A-1

Valve #
- Air Release
- Blowoff
- Pressure Reducing
- Valve
- Chamber
- Well

WTP Treatment Plant
- Bacteriological Sampling Location
- Plastic Main
- Sanitary Force Main
- Water Service Pipe
- Parcel with Unusual Private Water Service Connection

**Main Ownership**
- Kitchener
- Region
- Dual

**Hydrant Flushing**
- Hydrant #
- Both Fall And Regular
- New Development
- Regular
- All Other

**Main Diameter**
- 25mm (1")
- 38mm (1.5")
- 50mm (2")
- 75mm (3")
- 100mm (4")
- 150mm (6")
- 200mm (8")
- 250mm (10")
- 300mm (12")
- 350mm (14")
- 400mm (16")
- 450mm(18")
- 600mm (24")
- 750mm (30")
- 900mm (36")
- 1200mm (48")

N W E S

0 10 20 30 40 m

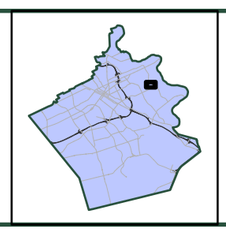

| | | |
|---|---|---|
| 370-C-3 | 371-D-4 | 371-D-3 |
| 391-B-2 | 392-A-1 | 392-A-2 |
| 391-B-3 | 392-A-4 | 392-A-3 |

Kitchener Utilities

KITCHENER
Corporate Services
Technology Innovation and Services
Geospatial Data and Analytics
Map created: September 26, 2026

DISCLAIMER: This document is subject to copyright and may only be used for your personal, non-commercial use, provided you keep intact the copyright notice. The City of Kitchener assumes no responsibility for any errors, and is not liable for any damages of any kind resulting from the use of, or reliance on, the information contained in this document. The City of Kitchener does not make any representations or warranty, express or implied, concerning the accuracy, quality, likely results or reliability of the use of the information contained in this document. © 2026 The Corporation of the City of Kitchener. Some portions of this publication are produced using information under licensed use from Teranet ©1998 Protected by Copyright - May not be reproduced without Permission THIS IS NOT A PLAN OF SURVEY - PROJECTION: UTM NAD 83 zone 17

JOINS SHEET 371-D-3

JOINS SHEET 392-A-1

JOINS SHEET 392-B-1

OTTAWA ST N

1505

3754

100312

100313

LACKNER BLVD

102721

12303

1405

LACKNER PL

1000/1000-1300

138

128

120

EBYDALE DR

135

125

121

JOINS SHEET 392-A-3

# Kitchener Utilities
# Water Sixteenth Grid
# Atlas Map Sheet 392-A-2

Valve #

- Air Release
- Blowoff
- Pressure Reducing
- Valve
- Chamber
- Well

- Treatment Plant
- Bacteriological Sampling Location
- Plastic Main
- Sanitary Force Main
- Water Service Pipe
- Parcel with Unusual Private Water Service Connection

**Main Ownership**
- Kitchener
- Region
- Dual

**Hydrant Flushing**

Hydrant #
- Both Fall And Regular
- New Development
- Regular
- All Other

**Main Diameter**
- 25mm (1")
- 38mm (1.5")
- 50mm (2")
- 75mm (3")
- 100mm (4")
- 150mm (6")
- 200mm (8")
- 250mm (10")
- 300mm (12")
- 350mm (14")
- 400mm (16")
- 450mm(18")
- 600mm (24")
- 750mm (30")
- 900mm (36")
- 1200mm (48")

N W E S

0 10 20 30 40 m

| | | |
|---|---|---|
| 371-D-4 | 371-D-3 | 371-C-4 |
| 392-A-1 | 392-A-2 | |
| 392-A-4 | 392-A-3 | 392-B-4 |

Kitchener Utilities

KITCHENER
Corporate Services
Technology Innovation and Services
Geospatial Data and Analytics
Map created: September 26, 2026

DISCLAIMER: This document is subject to copyright and may only be used for your personal, non-commercial use, provided you keep intact the copyright notice. The City of Kitchener assumes no responsibility for any errors, and is not liable for any damages of any kind resulting from the use of, or reliance on, the information contained in this document. The City of Kitchener does not make any representations or warranty, express or implied, concerning the accuracy, quality, likely results or reliability of the use of the information contained in this document. © 2026 The Corporation of the City of Kitchener. Some portions of this publication are produced using information under licensed use from Teranet ©1998 Protected by Copyright - May not be reproduced without Permission THIS IS NOT A PLAN OF SURVEY - PROJECTION: UTM NAD 83 zone 17

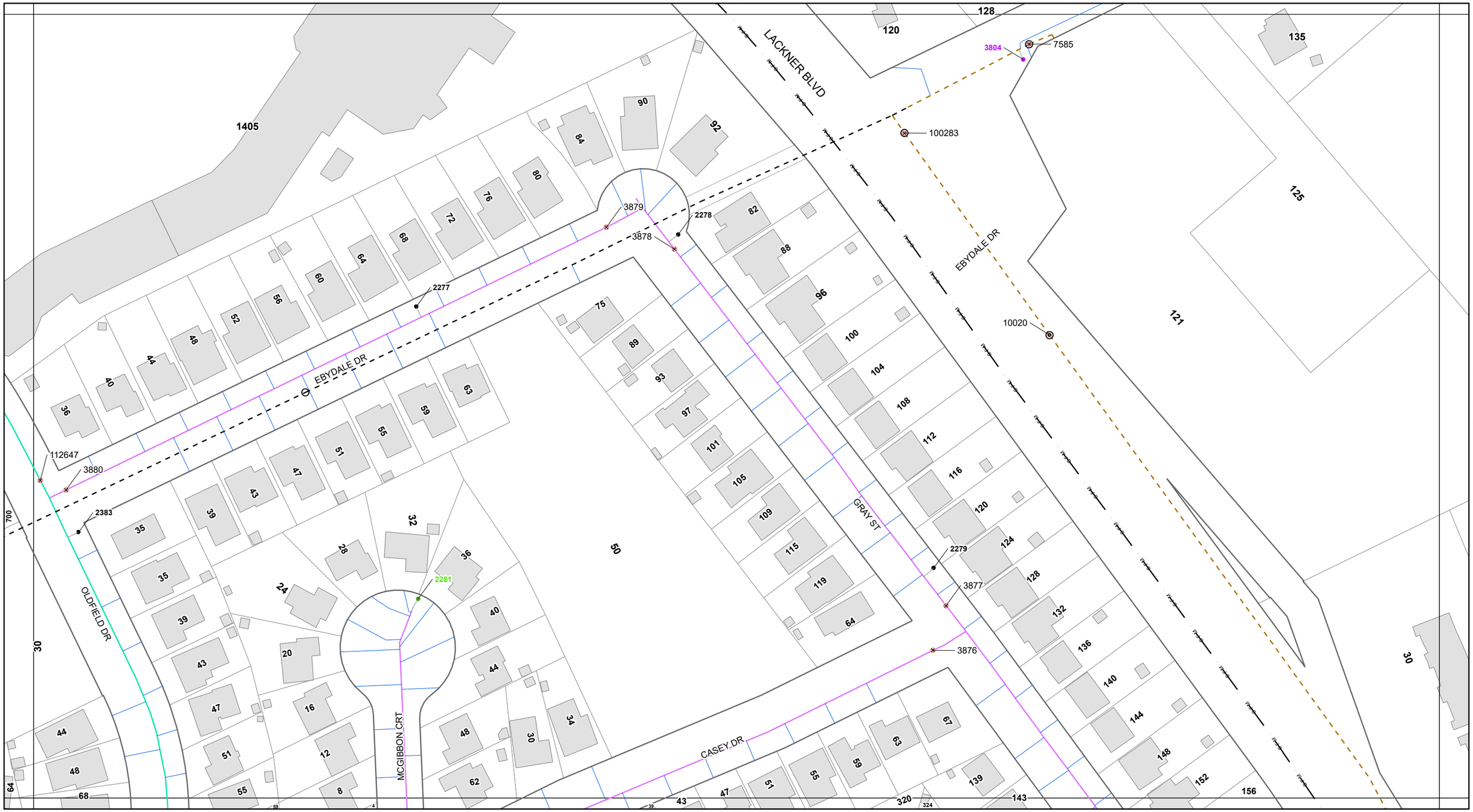


# Kitchener Utilities Water Sixteenth Grid Atlas Map Sheet 392-A-3

Valve #
- Air Release
- Blowoff
- Pressure Reducing
- Valve
- Chamber
- Well

WTP Treatment Plant
- Bacteriological Sampling Location
- Plastic Main
- Sanitary Force Main
- Water Service Pipe
- Parcel with Unusual Private Water Service Connection

**Main Ownership**
- Kitchener
- Region
- Dual

**Hydrant Flushing**
Hydrant #
- Both Fall And Regular
- New Development
- Regular
- All Other

**Main Diameter**
- 25mm (1")
- 38mm (1.5")
- 50mm (2")
- 75mm (3")
- 100mm (4")
- 150mm (6")
- 200mm (8")
- 250mm (10")
- 300mm (12")
- 350mm (14")
- 400mm (16")
- 450mm(18")
- 600mm (24")
- 750mm (30")
- 900mm (36")
- 1200mm (48")

N W E S

0 10 20 30 40 m

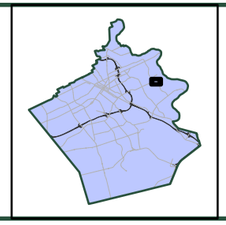

| | | |
|---|---|---|
| 392-A-1 | 392-A-2 | |
| 392-A-4 | 392-A-3 | 392-B-4 |
| 392-D-1 | 392-D-2 | 392-C-1 |

Kitchener Utilities

Kitchener Corporate Services
Technology Innovation and Services
Geospatial Data and Analytics
Map created: September 26, 2026

DISCLAIMER: This document is subject to copyright and may only be used for your personal, non-commercial use, provided you keep intact the copyright notice. The City of Kitchener assumes no responsibility for any errors, and is not liable for any damages of any kind resulting from the use of, or reliance on, the information contained in this document. The City of Kitchener does not make any representations or warranty, express or implied, concerning the accuracy, quality, likely results or reliability of the use of the information contained in this document. © 2026 The Corporation of the City of Kitchener. Some portions of this publication are produced using information under licensed use from Teranet ©1998 Protected by Copyright - May not be reproduced without Permission THIS IS NOT A PLAN OF SURVEY - PROJECTION: UTM NAD 83 zone 17

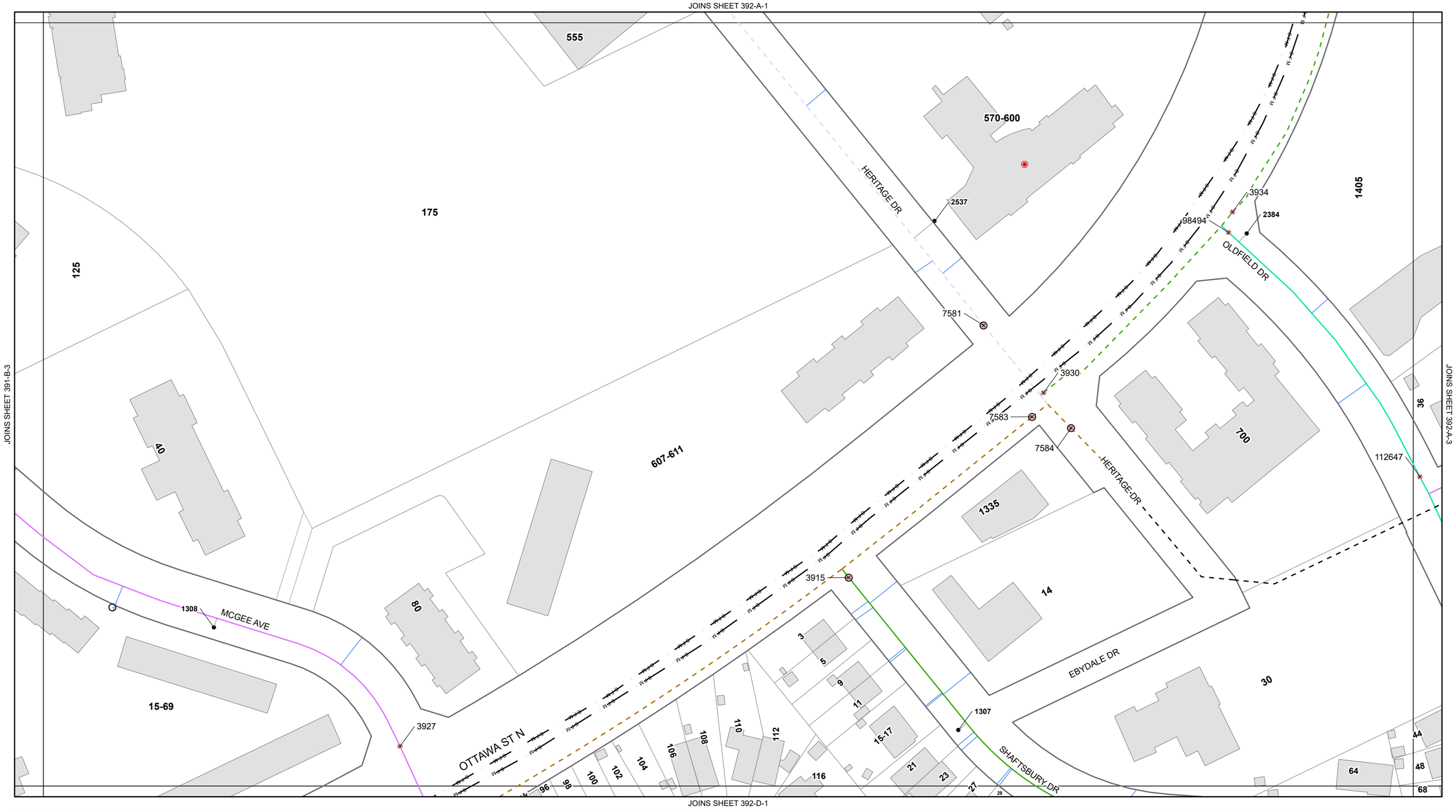


# Kitchener Utilities Water Sixteenth Grid Atlas Map Sheet 392-A-4

Air Release
Blowoff
Pressure Reducing
Valve #
Valve
Chamber
Well

WTP Treatment Plant
Bacteriological Sampling Location
Plastic Main
Sanitary Force Main
Water Service Pipe
Parcel with Unusual Private Water Service Connection

**Main Ownership**
Kitchener
Region
Dual

**Hydrant Flushing**
Hydrant #
Both Fall And Regular
New Development
Regular
All Other

**Main Diameter**
25mm (1")
38mm (1.5")
50mm (2")
75mm (3")
100mm (4")
150mm (6")
200mm (8")
250mm (10")
300mm (12")
350mm (14")
400mm (16")
450mm(18")
600mm (24")
750mm (30")
900mm (36")
1200mm (48")

N
W E
S

0 10 20 30 40 m

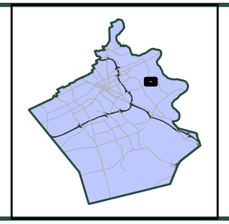

| | | |
|---|---|---|
| 391-B-2 | 392-A-1 | 392-A-2 |
| 391-B-3 | 392-A-4 | 392-A-3 |
| 391-C-2 | 392-D-1 | 392-D-2 |

Kitchener Utilities

KITCHENER
Corporate Services
Technology Innovation and Services
Geospatial Data and Analytics
Map created: September 26, 2026

DISCLAIMER: This document is subject to copyright and may only be used for your personal, non-commercial use, provided you keep intact the copyright notice. The City of Kitchener assumes no responsibility for any errors, and is not liable for any damages of any kind resulting from the use of, or reliance on, the information contained in this document. The City of Kitchener does not make any representations or warranty, express or implied, concerning the accuracy, quality, likely results or reliability of the use of the information contained in this document. © 2026 The Corporation of the City of Kitchener. Some portions of this publication are produced using information under licensed use from Teranet ©1998 Protected by Copyright - May not be reproduced without Permission THIS IS NOT A PLAN OF SURVEY - PROJECTION: UTM NAD 83 zone 17

JOINS SHEET 371-C-3

JOINS SHEET 392-B-1

JOINS SHEET 393-A-1

JOINS SHEET 392-B-3

119951

650

321

Zone BRESLAU
Zone KIT 4

46

42

38

# Kitchener Utilities
# Water Sixteenth Grid
# Atlas Map Sheet 392-B-2

Valve #

- Air Release
- Blowoff
- Pressure Reducing
- Valve
- Chamber
- Well

- WTP Treatment Plant
- Bacteriological Sampling Location
- Plastic Main
- Sanitary Force Main
- Water Service Pipe
- Parcel with Unusual Private Water Service Connection

Hydrant #

**Main Ownership**
- Kitchener
- Region
- Dual

**Hydrant Flushing**
- Both Fall And Regular
- New Development
- Regular
- All Other

**Main Diameter**
- 25mm (1")
- 38mm (1.5")
- 50mm (2")
- 75mm (3")
- 100mm (4")
- 150mm (6")
- 200mm (8")
- 250mm (10")
- 300mm (12")
- 350mm (14")
- 400mm (16")
- 450mm(18")
- 600mm (24")
- 750mm (30")
- 900mm (36")
- 1200mm (48")

N
W E
S

0 10 20 30 40 m

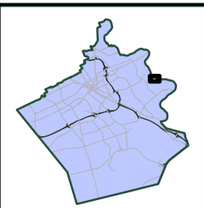

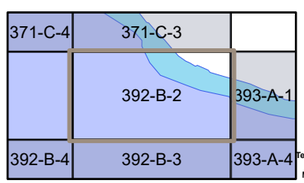


Kitchener Utilities

KITCHENER
Corporate Services
Technology Innovation and Services
Geospatial Data and Analytics
Map created: September 26, 2026

DISCLAIMER: This document is subject to copyright and may only be used for your personal, non-commercial use, provided you keep intact the copyright notice. The City of Kitchener assumes no responsibility for any errors, and is not liable for any damages of any kind resulting from the use of, or reliance on, the information contained in this document. The City of Kitchener does not make any representations or warranty, express or implied, concerning the accuracy, quality, likely results or reliability of the use of the information contained in this document. © 2026 The Corporation of the City of Kitchener. Some portions of this publication are produced using information under licensed use from Teranet ©1998 Protected by Copyright - May not be reproduced without Permission THIS IS NOT A PLAN OF SURVEY - PROJECTION: UTM NAD 83 zone 17

JOINS SHEET 392-B-2

JOINS SHEET 392-B-4

JOINS SHEET 393-A-4

321

DEER CREEK ST
DEER CREEK CRT
DEER CREEK PL
WILD MEADOW ST
BROOKMEAD ST
VALEBROOK ST
ZELLER DR

92093
4909
92091
92092
7125
95438
95439
7124
95437
95440
7128
7126
7127
90505
4537
90501
4536
4276
102050
91571
102049
4275

JOINS SHEET 392-C-2

# Kitchener Utilities
# Water Sixteenth Grid
# Atlas Map Sheet 392-B-3

Valve #
- Air Release
- Blowoff
- Pressure Reducing Valve
- Chamber
- Well

- WTP Treatment Plant
- Bacteriological Sampling Location
- Plastic Main
- Sanitary Force Main
- Water Service Pipe
- Parcel with Unusual Private Water Service Connection

**Main Ownership**
- Kitchener
- Region
- Dual

**Hydrant Flushing** (Hydrant #)
- Both Fall And Regular
- New Development
- Regular
- All Other

**Main Diameter**
- 25mm (1")
- 38mm (1.5")
- 50mm (2")
- 75mm (3")
- 100mm (4")
- 150mm (6")
- 200mm (8")
- 250mm (10")
- 300mm (12")
- 350mm (14")
- 400mm (16")
- 450mm(18")
- 600mm (24")
- 750mm (30")
- 900mm (36")
- 1200mm (48")

N W E S

0 10 20 30 40 m

| | | |
|---|---|---|
| | 392-B-2 | 393-A-1 |
| 392-B-4 | 392-B-3 | 393-A-4 |
| 392-C-1 | 392-C-2 | 393-D-1 |

Kitchener Utilities

KITCHENER
Corporate Services
Technology Innovation and Services
Geospatial Data and Analytics
Map created: September 26, 2026

DISCLAIMER: This document is subject to copyright and may only be used for your personal, non-commercial use, provided you keep intact the copyright notice. The City of Kitchener assumes no responsibility for any errors, and is not liable for any damages of any kind resulting from the use of, or reliance on, the information contained in this document. The City of Kitchener does not make any representations or warranty, express or implied, concerning the accuracy, quality, likely results or reliability of the use of the information contained in this document. © 2026 The Corporation of the City of Kitchener. Some portions of this publication are produced using information under licensed use from Teranet ©1998 Protected by Copyright - May not be reproduced without Permission THIS IS NOT A PLAN OF SURVEY - PROJECTION: UTM NAD 83 zone 17

JOINS SHEET 392-B-1

JOINS SHEET 392-A-3

JOINS SHEET 392-B-3




JOINS SHEET 392-C-1

# Kitchener Utilities
# Water Sixteenth Grid
# Atlas Map Sheet 392-B-4

Valve #
- Air Release
- Blowoff
- Pressure Reducing
- Valve
- Chamber
- Well

- Treatment Plant
- Bacteriological Sampling Location
- Plastic Main
- Sanitary Force Main
- Water Service Pipe
- Parcel with Unusual Private Water Service Connection

**Main Ownership**
- Kitchener
- Region
- Dual

**Hydrant Flushing**
Hydrant #
- Both Fall And Regular
- New Development
- Regular
- All Other

**Main Diameter**
- 25mm (1")
- 38mm (1.5")
- 50mm (2")
- 75mm (3")
- 100mm (4")
- 150mm (6")
- 200mm (8")
- 250mm (10")
- 300mm (12")
- 350mm (14")
- 400mm (16")
- 450mm(18")
- 600mm (24")
- 750mm (30")
- 900mm (36")
- 1200mm (48")

N W E S

0 10 20 30 40 m

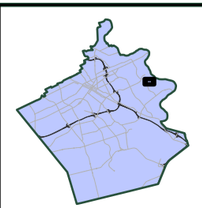

| | | |
|---|---|---|
| 392-A-2 | | 392-B-2 |
| 392-A-3 | 392-B-4 | 392-B-3 |
| 392-D-2 | 392-C-1 | 392-C-2 |

Kitchener Utilities

KITCHENER
Corporate Services
Technology Innovation and Services
Geospatial Data and Analytics
Map created: September 26, 2026

DISCLAIMER: This document is subject to copyright and may only be used for your personal, non-commercial use, provided you keep intact the copyright notice. The City of Kitchener assumes no responsibility for any errors, and is not liable for any damages of any kind resulting from the use of, or reliance on, the information contained in this document. The City of Kitchener does not make any representations or warranty, express or implied, concerning the accuracy, quality, likely results or reliability of the use of the information contained in this document. © 2026 The Corporation of the City of Kitchener. Some portions of this publication are produced using information under licensed use from Teranet ©1998 Protected by Copyright - May not be reproduced without Permission THIS IS NOT A PLAN OF SURVEY - PROJECTION: UTM NAD 83 zone 17

JOINS SHEET 392-B-4

JOINS SHEET 392-D-2

JOINS SHEET 392-C-2

JOINS SHEET 392-C-4

# Kitchener Utilities
# Water Sixteenth Grid
# Atlas Map Sheet 392-C-1

Valve #
- Air Release
- Blowoff
- Pressure Reducing
- Valve
- Chamber
- Well

- WTP Treatment Plant
- Bacteriological Sampling Location
- Plastic Main
- Sanitary Force Main
- Water Service Pipe
- Parcel with Unusual Private Water Service Connection

**Main Ownership**
- Kitchener
- Region
- Dual

**Hydrant Flushing** (Hydrant #)
- Both Fall And Regular
- New Development
- Regular
- All Other

**Main Diameter**
- 25mm (1")
- 38mm (1.5")
- 50mm (2")
- 75mm (3")
- 100mm (4")
- 150mm (6")
- 200mm (8")
- 250mm (10")
- 300mm (12")
- 350mm (14")
- 400mm (16")
- 450mm(18")
- 600mm (24")
- 750mm (30")
- 900mm (36")
- 1200mm (48")

N W E S

0 10 20 30 40 m

| | | |
|---|---|---|
| 392-A-3 | 392-B-4 | 392-B-3 |
| 392-D-2 | 392-C-1 | 392-C-2 |
| 392-D-3 | 392-C-4 | |

Kitchener Utilities

KITCHENER
Corporate Services
Technology Innovation and Services
Geospatial Data and Analytics
Map created: September 26, 2026

DISCLAIMER: This document is subject to copyright and may only be used for your personal, non-commercial use, provided you keep intact the copyright notice. The City of Kitchener assumes no responsibility for any errors, and is not liable for any damages of any kind resulting from the use of, or reliance on, the information contained in this document. The City of Kitchener does not make any representations or warranty, express or implied, concerning the accuracy, quality, likely results or reliability of the use of the information contained in this document. © 2026 The Corporation of the City of Kitchener. Some portions of this publication are produced using information under licensed use from Teranet ©1998 Protected by Copyright - May not be reproduced without Permission THIS IS NOT A PLAN OF SURVEY - PROJECTION: UTM NAD 83 zone 17

JOINS SHEET 392-B-3

JOINS SHEET 392-C-1

JOINS SHEET 393-D-1




JOINS SHEET 392-C-3

# Kitchener Utilities
# Water Sixteenth Grid
# Atlas Map Sheet 392-C-2

Valve #

- Air Release
- Blowoff
- Pressure Reducing
- Valve
- Chamber
- Well

- WTP Treatment Plant
- Bacteriological Sampling Location
- Plastic Main
- Sanitary Force Main
- Water Service Pipe
- Parcel with Unusual Private Water Service Connection

**Main Ownership**
- Kitchener
- Region
- Dual

**Hydrant Flushing**

Hydrant #
- Both Fall And Regular
- New Development
- Regular
- All Other

**Main Diameter**
- 25mm (1")
- 38mm (1.5")
- 50mm (2")
- 75mm (3")
- 100mm (4")
- 150mm (6")
- 200mm (8")
- 250mm (10")
- 300mm (12")
- 350mm (14")
- 400mm (16")
- 450mm(18")
- 600mm (24")
- 750mm (30")
- 900mm (36")
- 1200mm (48")

N W E S

0 10 20 30 40 m

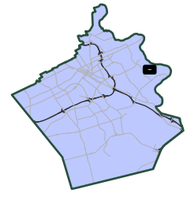

| | | |
|---|---|---|
| 392-B-4 | 392-B-3 | 393-A-4 |
| 392-C-1 | 392-C-2 | 393-D-1 |
| 392-C-4 | | 393-D-4 |

Kitchener Utilities

Kitchener
Corporate Services
Technology Innovation and Services
Geospatial Data and Analytics
Map created: September 26, 2026

DISCLAIMER: This document is subject to copyright and may only be used for your personal, non-commercial use, provided you keep intact the copyright notice. The City of Kitchener assumes no responsibility for any errors, and is not liable for any damages of any kind resulting from the use of, or reliance on, the information contained in this document. The City of Kitchener does not make any representations or warranty, express or implied, concerning the accuracy, quality, likely results or reliability of the use of the information contained in this document. © 2026 The Corporation of the City of Kitchener. Some portions of this publication are produced using information under licensed use from Teranet ©1998 Protected by Copyright - May not be reproduced without Permission THIS IS NOT A PLAN OF SURVEY - PROJECTION: UTM NAD 83 zone 17

JOINS SHEET 392-C-1

JOINS SHEET 392-D-3

JOINS SHEET 392-C-3

JOINS SHEET 413-B-1

WENDY CRT
WENDY CRES
LACKNER BLVD
ZELLER CRT
ZELLER DR
SUSAN CRES
OLDFIELD DR
MICHENER CRES
MICHENER CRT
3862
2391
3861
10023
3103
100147
3857
107670
3856
2304
3855
3854
3853
3852
1053
3102
105542
7367
7368
7366
2750
1302
621

# Kitchener Utilities
# Water Sixteenth Grid
# Atlas Map Sheet 392-C-4

Valve #
- Air Release
- Blowoff
- Pressure Reducing
- Valve
- Chamber
- Well

- Treatment Plant
- Bacteriological Sampling Location
- Plastic Main
- Sanitary Force Main
- Water Service Pipe
- Parcel with Unusual Private Water Service Connection

**Main Ownership**
- Kitchener
- Region
- Dual

**Hydrant Flushing** (Hydrant #)
- Both Fall And Regular
- New Development
- Regular
- All Other

**Main Diameter**
- 25mm (1")
- 38mm (1.5")
- 50mm (2")
- 75mm (3")
- 100mm (4")
- 150mm (6")
- 200mm (8")
- 250mm (10")
- 300mm (12")
- 350mm (14")
- 400mm (16")
- 450mm(18")
- 600mm (24")
- 750mm (30")
- 900mm (36")
- 1200mm (48")

N W E S

0 10 20 30 40 m



| | | |
|---|---|---|
| 392-D-2 | 392-C-1 | 392-C-2 |
| 392-D-3 | 392-C-4 | |
| 413-A-2 | 413-B-1 | 413-B-2 |

Kitchener Utilities

Corporate Services
Technology Innovation and Services
Geospatial Data and Analytics
**Map created: September 26, 2026**

DISCLAIMER: This document is subject to copyright and may only be used for your personal, non-commercial use, provided you keep intact the copyright notice. The City of Kitchener assumes no responsibility for any errors, and is not liable for any damages of any kind resulting from the use of, or reliance on, the information contained in this document. The City of Kitchener does not make any representations or warranty, express or implied, concerning the accuracy, quality, likely results or reliability of the use of the information contained in this document. © 2026 The Corporation of the City of Kitchener. Some portions of this publication are produced using information under licensed use from Teranet 619968 Protected by Copyright - May not be reproduced without Permission THIS IS NOT A PLAN OF SURVEY - PROJECTION: UTM NAD 83 zone 17

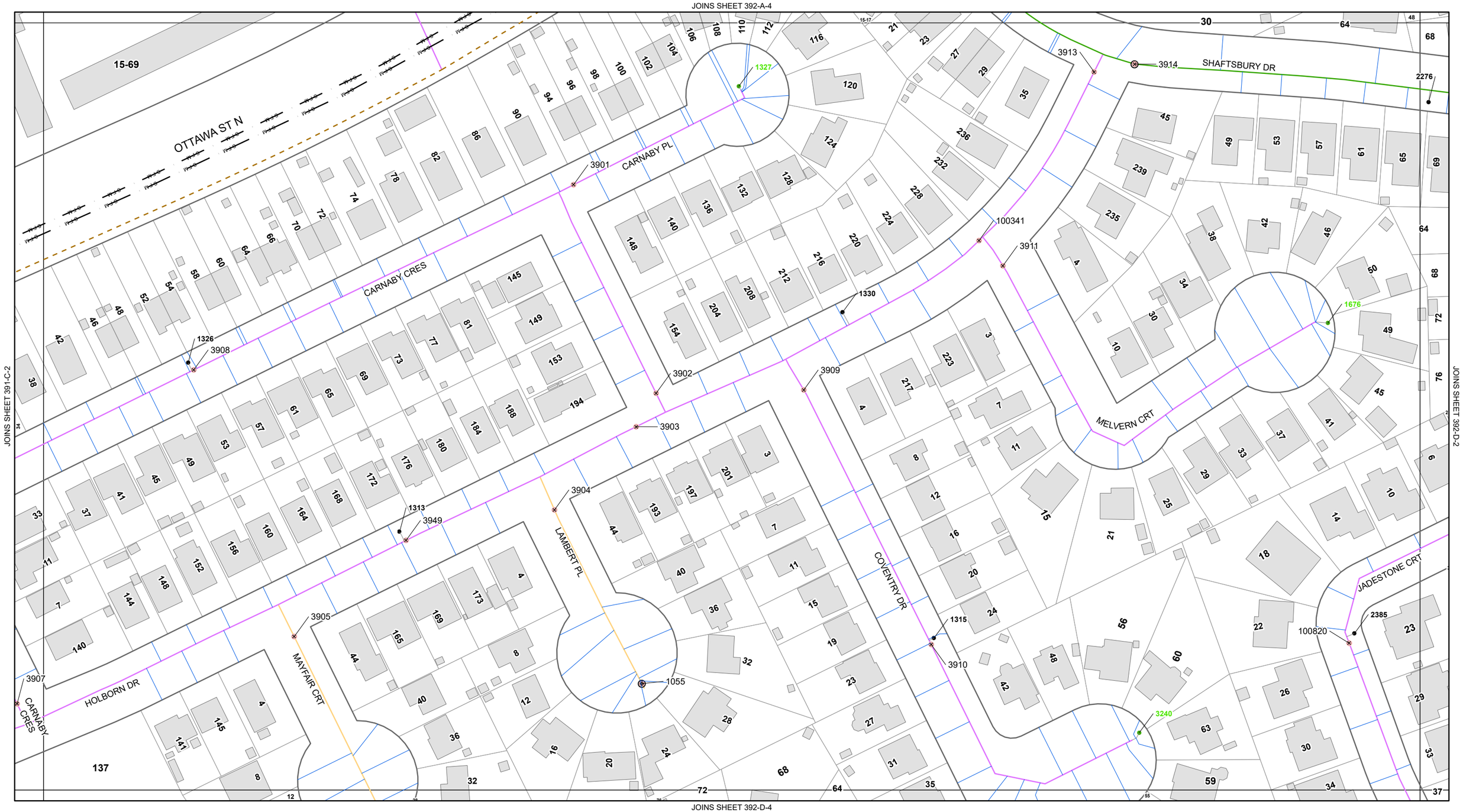


# Kitchener Utilities Water Sixteenth Grid Atlas Map Sheet 392-D-1

Valve #
- Air Release
- Blowoff
- Pressure Reducing
- Valve
- Chamber
- Well

WTP Treatment Plant
- Bacteriological Sampling Location
- Plastic Main
- Sanitary Force Main
- Water Service Pipe
- Parcel with Unusual Private Water Service Connection

**Main Ownership**
- Kitchener
- Region
- Dual

**Hydrant Flushing**
- Hydrant #
- Both Fall And Regular
- New Development
- Regular
- All Other

**Main Diameter**
- 25mm (1")
- 38mm (1.5")
- 50mm (2")
- 75mm (3")
- 100mm (4")
- 150mm (6")
- 200mm (8")
- 250mm (10")
- 300mm (12")
- 350mm (14")
- 400mm (16")
- 450mm(18")
- 600mm (24")
- 750mm (30")
- 900mm (36")
- 1200mm (48")

N W E S

0 10 20 30 40 m



| | | |
|---|---|---|
| 391-B-3 | 392-A-4 | 392-A-3 |
| 391-C-2 | 392-D-1 | 392-D-2 |
| 391-C-3 | 392-D-4 | 392-D-3 |

Kitchener Utilities

KITCHENER
Corporate Services
Technology Innovation and Services
Geospatial Data and Analytics
Map created: September 26, 2026

DISCLAIMER: This document is subject to copyright and may only be used for your personal, non-commercial use, provided you keep intact the copyright notice. The City of Kitchener assumes no responsibility for any errors, and is not liable for any damages of any kind resulting from the use of, or reliance on, the information contained in this document. The City of Kitchener does not make any representations or warranty, express or implied, concerning the accuracy, quality, likely results or reliability of the use of the information contained in this document. © 2026 The Corporation of the City of Kitchener. Some portions of this publication are produced using information under licensed use from Teranet ©1998 Protected by Copyright - May not be reproduced without Permission THIS IS NOT A PLAN OF SURVEY - PROJECTION: UTM NAD 83 zone 17

JOINS SHEET 392-A-3

JOINS SHEET 392-D-1

JOINS SHEET 392-C-1

JOINS SHEET 392-D-3

SHAFTSBURY DR
CASEY DR
MCGIBBON CRT
BRIERDALE PL
BRIERDALE DR
GRAY ST
LACKNER BLVD
QUAISER CRT
QUAISER ST
BURNT EMBER CRT
JADESTONE CRT
OLDFIELD DR
WENDY CRES

# Kitchener Utilities
# Water Sixteenth Grid
# Atlas Map Sheet 392-D-2

Valve #
Air Release
Blowoff
Pressure Reducing Valve
Chamber
Well

WTP Treatment Plant
Bacteriological Sampling Location
Plastic Main
Sanitary Force Main
Water Service Pipe
Parcel with Unusual Private Water Service Connection

**Main Ownership**
Kitchener
Region
Dual

**Hydrant Flushing**
Hydrant #
Both Fall And Regular
New Development
Regular
All Other

**Main Diameter**
25mm (1")
38mm (1.5")
50mm (2")
75mm (3")
100mm (4")
150mm (6")
200mm (8")
250mm (10")
300mm (12")
350mm (14")
400mm (16")
450mm(18")
600mm (24")
750mm (30")
900mm (36")
1200mm (48")

N W E S
0 10 20 30 40 m

| | | |
|---|---|---|
| 392-A-4 | 392-A-3 | 392-B-4 |
| 392-D-1 | 392-D-2 | 392-C-1 |
| 392-D-4 | 392-D-3 | 392-C-4 |

Kitchener Utilities

KITCHENER
Corporate Services
Technology Innovation and Services
Geospatial Data and Analytics
Map created: September 26, 2026

DISCLAIMER: This document is subject to copyright and may only be used for your personal, non-commercial use, provided you keep intact the copyright notice. The City of Kitchener assumes no responsibility for any errors, and is not liable for any damages of any kind resulting from the use of, or reliance on, the information contained in this document. The City of Kitchener does not make any representations or warranty, express or implied, concerning the accuracy, quality, likely results or reliability of the use of the information contained in this document. © 2026 The Corporation of the City of Kitchener. Some portions of this publication are produced using information under licensed use from Teranet ©1998 Protected by Copyright - May not be reproduced without Permission THIS IS NOT A PLAN OF SURVEY - PROJECTION: UTM NAD 83 zone 17

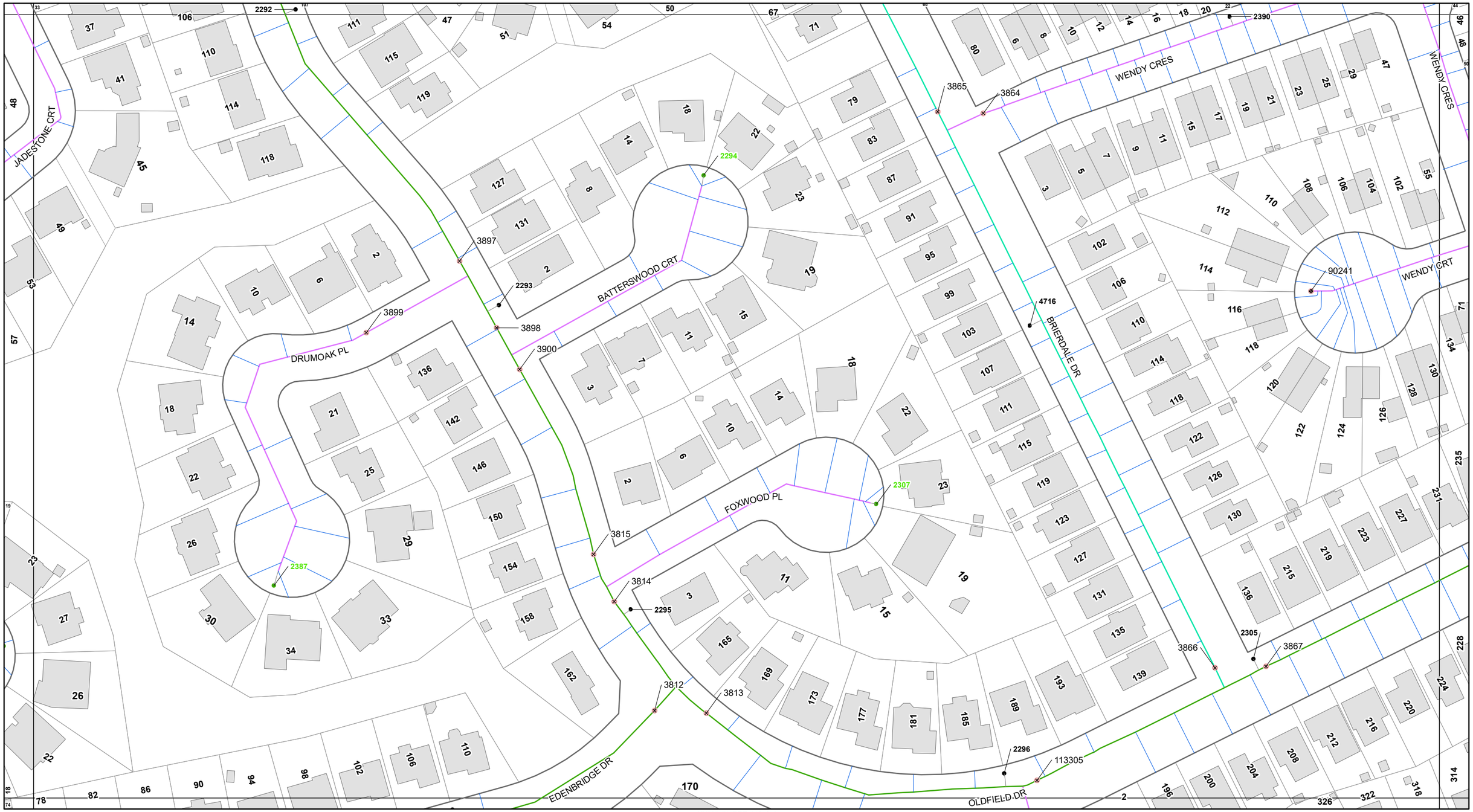


# Kitchener Utilities Water Sixteenth Grid Atlas Map Sheet 392-D-3

Valve #
- Air Release
- Blowoff
- Pressure Reducing
- Valve
- Chamber
- Well

WTP Treatment Plant
- Bacteriological Sampling Location
- Plastic Main
- Sanitary Force Main
- Water Service Pipe
- Parcel with Unusual Private Water Service Connection

**Main Ownership**
- Kitchener
- Region
- Dual

**Hydrant Flushing**
- Hydrant #
- Both Fall And Regular
- New Development
- Regular
- All Other

**Main Diameter**
- 25mm (1")
- 38mm (1.5")
- 50mm (2")
- 75mm (3")
- 100mm (4")
- 150mm (6")
- 200mm (8")
- 250mm (10")
- 300mm (12")
- 350mm (14")
- 400mm (16")
- 450mm(18")
- 600mm (24")
- 750mm (30")
- 900mm (36")
- 1200mm (48")

N W E S

0 10 20 30 40 m

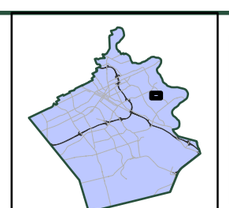

| | | |
|---|---|---|
| 392-D-1 | 392-D-2 | 392-C-1 |
| 392-D-4 | 392-D-3 | 392-C-4 |
| 413-A-1 | 413-A-2 | 413-B-1 |

Kitchener Utilities

KITCHENER
Corporate Services
Technology Innovation and Services
Geospatial Data and Analytics
Map created: September 26, 2026

DISCLAIMER: This document is subject to copyright and may only be used for your personal, non-commercial use, provided you keep intact the copyright notice. The City of Kitchener assumes no responsibility for any errors, and is not liable for any damages of any kind resulting from the use of, or reliance on, the information contained in this document. The City of Kitchener does not make any representations or warranty, express or implied, concerning the accuracy, quality, likely results or reliability of the use of the information contained in this document. © 2026 The Corporation of the City of Kitchener. Some portions of this publication are produced using information under licensed use from Teranet ©1998 Protected by Copyright - May not be reproduced without Permission THIS IS NOT A PLAN OF SURVEY - PROJECTION: UTM NAD 83 zone 17

JOINS SHEET 392-D-1

JOINS SHEET 391-C-3

JOINS SHEET 392-D-3

JOINS SHEET 413-A-1

1054
1056
1057
2170
2171
2185
2309
2310
2312
2313
2386
3793
3794
3799
3800
3801
3804
3805
CHARTWELL CRT
CHARTWELL CRT
JADESTONE CRT
NOTCHWOOD CRT
NOTCHWOOD CRT
DARLINGTON PL
DUNNINGTON CRT

# Kitchener Utilities
# Water Sixteenth Grid
# Atlas Map Sheet 392-D-4

Valve #
- Air Release
- Blowoff
- Pressure Reducing
- Valve
- Chamber
- Well

- WTP Treatment Plant
- Bacteriological Sampling Location
- Plastic Main
- Sanitary Force Main
- Water Service Pipe
- Parcel with Unusual Private Water Service Connection

**Main Ownership**
- Kitchener
- Region
- Dual

**Hydrant Flushing**

Hydrant #
- Both Fall And Regular
- New Development
- Regular
- All Other

**Main Diameter**
- 25mm (1")
- 38mm (1.5")
- 50mm (2")
- 75mm (3")
- 100mm (4")
- 150mm (6")
- 200mm (8")
- 250mm (10")
- 300mm (12")
- 350mm (14")
- 400mm (16")
- 450mm(18")
- 600mm (24")
- 750mm (30")
- 900mm (36")
- 1200mm (48")

N W E S

0 10 20 30 40 m



| | | |
|---|---|---|
| 391-C-2 | 392-D-1 | 392-D-2 |
| 391-C-3 | 392-D-4 | 392-D-3 |
| 412-B-2 | 413-A-1 | 413-A-2 |

Kitchener Utilities

KITCHENER
Corporate Services
Technology Innovation and Services
Geospatial Data and Analytics
Map created: September 26, 2026

DISCLAIMER: This document is subject to copyright and may only be used for your personal, non-commercial use, provided you keep intact the copyright notice. The City of Kitchener assumes no responsibility for any errors, and is not liable for any damages of any kind resulting from the use of, or reliance on, the information contained in this document. The City of Kitchener does not make any representations or warranty, express or implied, concerning the accuracy, quality, likely results or reliability of the use of the information contained in this document. © 2026 The Corporation of the City of Kitchener. Some portions of this publication are produced using information under licensed use from Teranet ©1998 Protected by Copyright - May not be reproduced without Permission THIS IS NOT A PLAN OF SURVEY - PROJECTION: UTM NAD 83 zone 17

JOINS SHEET No neighboring sheet to the north

JOINS SHEET 392-B-2

JOINS SHEET 393-A-2

Zone.BRESLAU

Zone KIT 4

650

321

1270

JOINS SHEET 393-A-4

# Kitchener Utilities
# Water Sixteenth Grid
# Atlas Map Sheet 393-A-1

Valve #

- Air Release
- Blowoff
- Pressure Reducing
- Valve
- Chamber
- Well

- WTP Treatment Plant
- Bacteriological Sampling Location
- Plastic Main
- Sanitary Force Main
- Water Service Pipe
- Parcel with Unusual Private Water Service Connection

Hydrant #

**Main Ownership**
- Kitchener
- Region
- Dual

**Hydrant Flushing**
- Both Fall And Regular
- New Development
- Regular
- All Other

**Main Diameter**
- 25mm (1")
- 38mm (1.5")
- 50mm (2")
- 75mm (3")
- 100mm (4")
- 150mm (6")
- 200mm (8")
- 250mm (10")
- 300mm (12")
- 350mm (14")
- 400mm (16")
- 450mm(18")
- 600mm (24")
- 750mm (30")
- 900mm (36")
- 1200mm (48")

N W E S

0 10 20 30 40 m

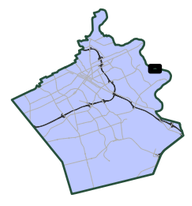

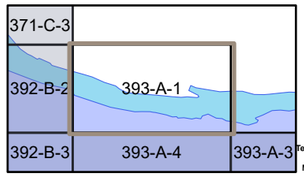


Kitchener Utilities

KITCHENER
Corporate Services
Technology Innovation and Services
Geospatial Data and Analytics
Map created: September 26, 2026

DISCLAIMER: This document is subject to copyright and may only be used for your personal, non-commercial use, provided you keep intact the copyright notice. The City of Kitchener assumes no responsibility for any errors, and is not liable for any damages of any kind resulting from the use of, or reliance on, the information contained in this document. The City of Kitchener does not make any representations or warranty, express or implied, concerning the accuracy, quality, likely results or reliability of the use of the information contained in this document. © 2026 The Corporation of the City of Kitchener. Some portions of this publication are produced using information under licensed use from Teranet ©1998 Protected by Copyright - May not be reproduced without Permission THIS IS NOT A PLAN OF SURVEY - PROJECTION: UTM NAD 83 zone 17

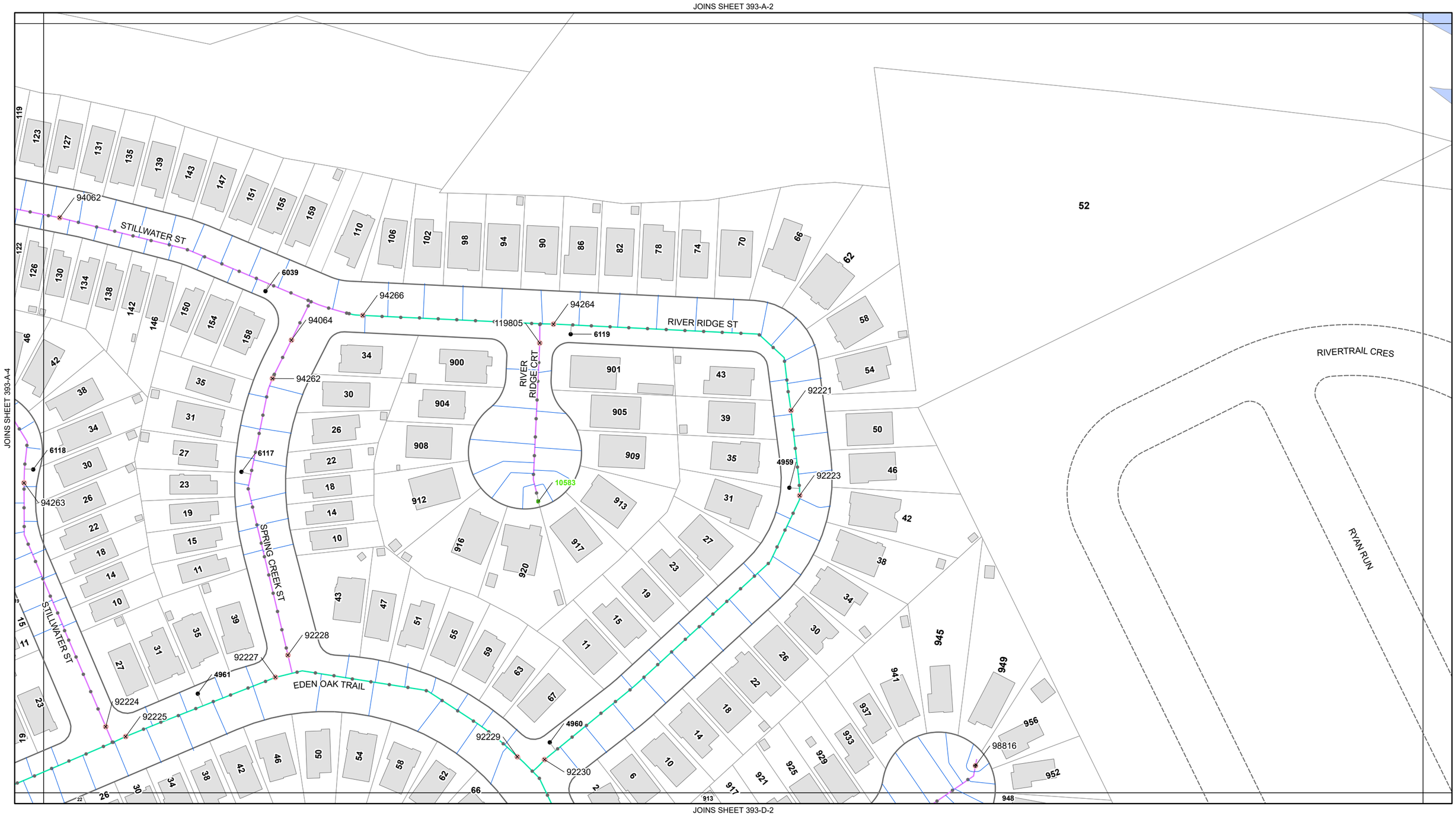


# Kitchener Utilities Water Sixteenth Grid Atlas Map Sheet 393-A-3

Valve #
- Air Release
- Blowoff
- Pressure Reducing
- Valve
- Chamber
- Well

WTP Treatment Plant
- Bacteriological Sampling Location
- Plastic Main
- Sanitary Force Main
- Water Service Pipe
- Parcel with Unusual Private Water Service Connection

**Main Ownership**
- Kitchener
- Region
- Dual

**Hydrant Flushing**
Hydrant #
- Both Fall And Regular
- New Development
- Regular
- All Other

**Main Diameter**
- 25mm (1")
- 38mm (1.5")
- 50mm (2")
- 75mm (3")
- 100mm (4")
- 150mm (6")
- 200mm (8")
- 250mm (10")
- 300mm (12")
- 350mm (14")
- 400mm (16")
- 450mm(18")
- 600mm (24")
- 750mm (30")
- 900mm (36")
- 1200mm (48")

N W E S

0 10 20 30 40 m

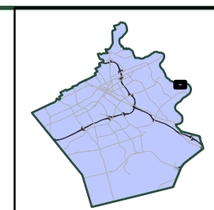

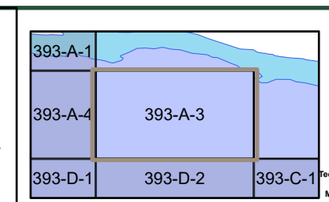


Kitchener Utilities

Corporate Services
Technology Innovation and Services
Geospatial Data and Analytics
Map created: September 26, 2026

DISCLAIMER: This document is subject to copyright and may only be used for your personal, non-commercial use, provided you keep intact the copyright notice. The City of Kitchener assumes no responsibility for any errors, and is not liable for any damages of any kind resulting from the use of, or reliance on, the information contained in this document. The City of Kitchener does not make any representations or warranty, express or implied, concerning the accuracy, quality, likely results or reliability of the use of the information contained in this document. © 2026 The Corporation of the City of Kitchener. Some portions of this publication are produced using information under licensed use from Teranet ©1998 Protected by Copyright - May not be reproduced without Permission THIS IS NOT A PLAN OF SURVEY - PROJECTION: UTM NAD 83 zone 17

JOINS SHEET 393-A-1

JOINS SHEET 392-B-3

JOINS SHEET 393-A-3

JOINS SHEET 393-D-1

DEER CREEK ST
VALEBROOK CRT
VALEBROOK ST
OLD ZELLER DR
STILLWATER ST
ZELLER DR
ZELLER CRES
EDEN OAK TRAIL

92093 4908 4543 90511 90510 90509 90502 4542 4290 102057 4279 119949 120197 119950 102053 4278 6037 94062 94063 6038 6118 94263 4423 102052 102051 4426 4006407

# Kitchener Utilities
# Water Sixteenth Grid
# Atlas Map Sheet 393-A-4

Valve #
- Air Release
- Blowoff
- Pressure Reducing Valve
- Chamber
- Well

WTP Treatment Plant
- Bacteriological Sampling Location
- Plastic Main
- Sanitary Force Main
- Water Service Pipe
- Parcel with Unusual Private Water Service Connection

**Main Ownership**
- Kitchener
- Region
- Dual

**Hydrant Flushing** (Hydrant #)
- Both Fall And Regular
- New Development
- Regular
- All Other

**Main Diameter**
- 25mm (1")
- 38mm (1.5")
- 50mm (2")
- 75mm (3")
- 100mm (4")
- 150mm (6")
- 200mm (8")
- 250mm (10")
- 300mm (12")
- 350mm (14")
- 400mm (16")
- 450mm(18")
- 600mm (24")
- 750mm (30")
- 900mm (36")
- 1200mm (48")

N W E S

0 10 20 30 40 m

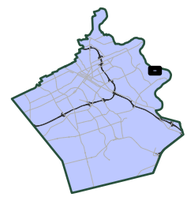

| | | |
|---|---|---|
| 392-B-2 | 393-A-1 | |
| 392-B-3 | 393-A-4 | 393-A-3 |
| 392-C-2 | 393-D-1 | 393-D-2 |

Kitchener Utilities

KITCHENER
Corporate Services
Technology Innovation and Services
Geospatial Data and Analytics
Map created: September 26, 2026

DISCLAIMER: This document is subject to copyright and may only be used for your personal, non-commercial use, provided you keep intact the copyright notice. The City of Kitchener assumes no responsibility for any errors, and is not liable for any damages of any kind resulting from the use of, or reliance on, the information contained in this document. The City of Kitchener does not make any representations or warranty, express or implied, concerning the accuracy, quality, likely results or reliability of the use of the information contained in this document. © 2026 The Corporation of the City of Kitchener. Some portions of this publication are produced using information under licensed use from Teranet 619968 Protected by Copyright - May not be reproduced without Permission THIS IS NOT A PLAN OF SURVEY - PROJECTION: UTM NAD 83 zone 17

JOINS SHEET 393-B-4

JOINS SHEET 393-D-2

JOINS SHEET 393-C-2

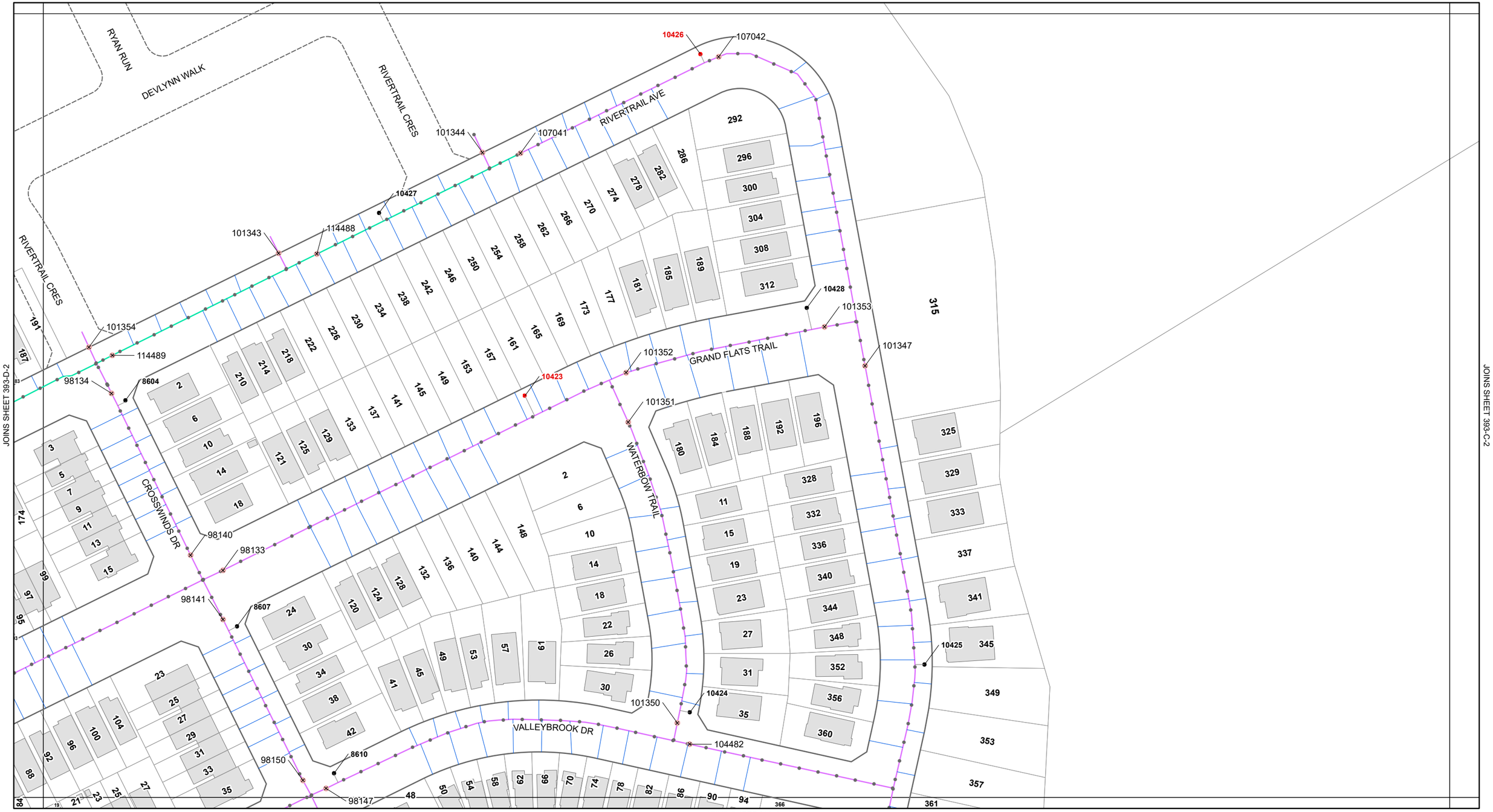


JOINS SHEET 393-C-4

# Kitchener Utilities
# Water Sixteenth Grid
# Atlas Map Sheet 393-C-1

Valve #

- Air Release
- Blowoff
- Pressure Reducing
- Valve
- Chamber
- Well

- WTP Treatment Plant
- Bacteriological Sampling Location
- Plastic Main
- Sanitary Force Main
- Water Service Pipe
- Parcel with Unusual Private Water Service Connection

**Main Ownership**
- Kitchener
- Region
- Dual

**Hydrant Flushing**
Hydrant #
- Both Fall And Regular
- New Development
- Regular
- All Other

**Main Diameter**
- 25mm (1")
- 38mm (1.5")
- 50mm (2")
- 75mm (3")
- 100mm (4")
- 150mm (6")
- 200mm (8")
- 250mm (10")
- 300mm (12")
- 350mm (14")
- 400mm (16")
- 450mm(18")
- 600mm (24")
- 750mm (30")
- 900mm (36")
- 1200mm (48")

N W E S

0 10 20 30 40 m

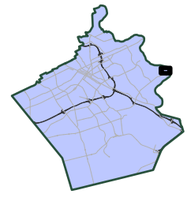

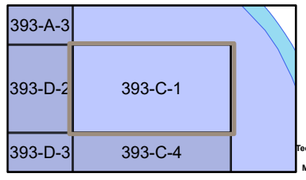


Kitchener Utilities

KITCHENER
Corporate Services
Technology Innovation and Services
Geospatial Data and Analytics
Map created: September 26, 2026

DISCLAIMER: This document is subject to copyright and may only be used for your personal, non-commercial use, provided you keep intact the copyright notice. The City of Kitchener assumes no responsibility for any errors, and is not liable for any damages of any kind resulting from the use of, or reliance on, the information contained in this document. The City of Kitchener does not make any representations or warranty, express or implied, concerning the accuracy, quality, likely results or reliability of the use of the information contained in this document. © 2026 The Corporation of the City of Kitchener. Some portions of this publication are produced using information under licensed use from Teranet ©1998 Protected by Copyright - May not be reproduced without Permission. THIS IS NOT A PLAN OF SURVEY - PROJECTION: UTM NAD 83 zone 17

JOINS SHEET 393-C-1

JOINS SHEET 393-D-3

JOINS SHEET 393-C-3

VALLEYBROOK DR

CROSSWINDS DR

CROSSBRIDGE AVE

RIVERTRAIL AVE

FAIRWAY RD N

98147 98148 98151 98143 8612 98152 8609 8614 98145 104481 98137 98138 98153 8605 8606 98136 8613 110841

JOINS SHEET 414-B-1

# Kitchener Utilities
# Water Sixteenth Grid
# Atlas Map Sheet 393-C-4

Valve #

- Air Release
- Blowoff
- Pressure Reducing Valve
- Chamber
- Well

- WTP Treatment Plant
- Bacteriological Sampling Location
- Plastic Main
- Sanitary Force Main
- Water Service Pipe
- Parcel with Unusual Private Water Service Connection

**Main Ownership**
- Kitchener
- Region
- Dual

**Hydrant Flushing** (Hydrant #)
- Both Fall And Regular
- New Development
- Regular
- All Other

**Main Diameter**
- 25mm (1")
- 38mm (1.5")
- 50mm (2")
- 75mm (3")
- 100mm (4")
- 150mm (6")
- 200mm (8")
- 250mm (10")
- 300mm (12")
- 350mm (14")
- 400mm (16")
- 450mm(18")
- 600mm (24")
- 750mm (30")
- 900mm (36")
- 1200mm (48")

N W E S

0 10 20 30 40 m

393-D-2 | 393-C-1
393-D-3 | 393-C-4
414-A-2 | 414-B-1

Kitchener Utilities

KITCHENER
Corporate Services
Technology Innovation and Services
Geospatial Data and Analytics
Map created: September 26, 2026

DISCLAIMER: This document is subject to copyright and may only be used for your personal, non-commercial use, provided you keep intact the copyright notice. The City of Kitchener assumes no responsibility for any errors, and is not liable for any damages of any kind resulting from the use of, or reliance on, the information contained in this document. The City of Kitchener does not make any representations or warranty, express or implied, concerning the accuracy, quality, likely results or reliability of the use of the information contained in this document. © 2026 The Corporation of the City of Kitchener. Some portions of this publication are produced using information under licensed use from Teranet ©1998 Protected by Copyright - May not be reproduced without Permission THIS IS NOT A PLAN OF SURVEY - PROJECTION: UTM NAD 83 zone 17

JOINS SHEET 393-A-4

JOINS SHEET 392-C-2

JOINS SHEET 393-D-2

JOINS SHEET 393-D-4

ZELLER CRES
ZELLER DR
BRIDGEMILL CRES
ZELLER CRES
EDEN OAK TRAIL
OLD ZELLER DR
FEENSTRA ST
PEBBLECREEK CRT

4006392
4006395
4006396
4006397
4006398
105731
12264
4427
4425
4428
4595
90771
4286
4287
4288
4280
102061
102058
4281
102059
102060
4285

621

# Kitchener Utilities
# Water Sixteenth Grid
# Atlas Map Sheet 393-D-1

Valve #
- Air Release
- Blowoff
- Pressure Reducing
- Valve
- Chamber
- Well

- WTP Treatment Plant
- Bacteriological Sampling Location
- Plastic Main
- Sanitary Force Main
- Water Service Pipe
- Parcel with Unusual Private Water Service Connection

**Main Ownership**
- Kitchener
- Region
- Dual

**Hydrant Flushing** (Hydrant #)
- Both Fall And Regular
- New Development
- Regular
- All Other

**Main Diameter**
- 25mm (1")
- 38mm (1.5")
- 50mm (2")
- 75mm (3")
- 100mm (4")
- 150mm (6")
- 200mm (8")
- 250mm (10")
- 300mm (12")
- 350mm (14")
- 400mm (16")
- 450mm(18")
- 600mm (24")
- 750mm (30")
- 900mm (36")
- 1200mm (48")

N W E S

0 10 20 30 40 m

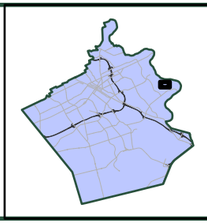

| | | |
|---|---|---|
| 392-B-3 | 393-A-4 | 393-A-3 |
| 392-C-2 | 393-D-1 | 393-D-2 |
| | 393-D-4 | 393-D-3 |

Kitchener Utilities

KITCHENER
Corporate Services
Technology Innovation and Services
Geospatial Data and Analytics
**Map created: September 26, 2026**

DISCLAIMER: This document is subject to copyright and may only be used for your personal, non-commercial use, provided you keep intact the copyright notice. The City of Kitchener assumes no responsibility for any errors, and is not liable for any damages of any kind resulting from the use of, or reliance on, the information contained in this document. The City of Kitchener does not make any representations or warranty, express or implied, concerning the accuracy, quality, likely results or reliability of the use of the information contained in this document. © 2026 The Corporation of the City of Kitchener. Some portions of this publication are produced using information under licensed use from Teranet ©1998 Protected by Copyright - May not be reproduced without Permission THIS IS NOT A PLAN OF SURVEY - PROJECTION: UTM NAD 83 zone 17

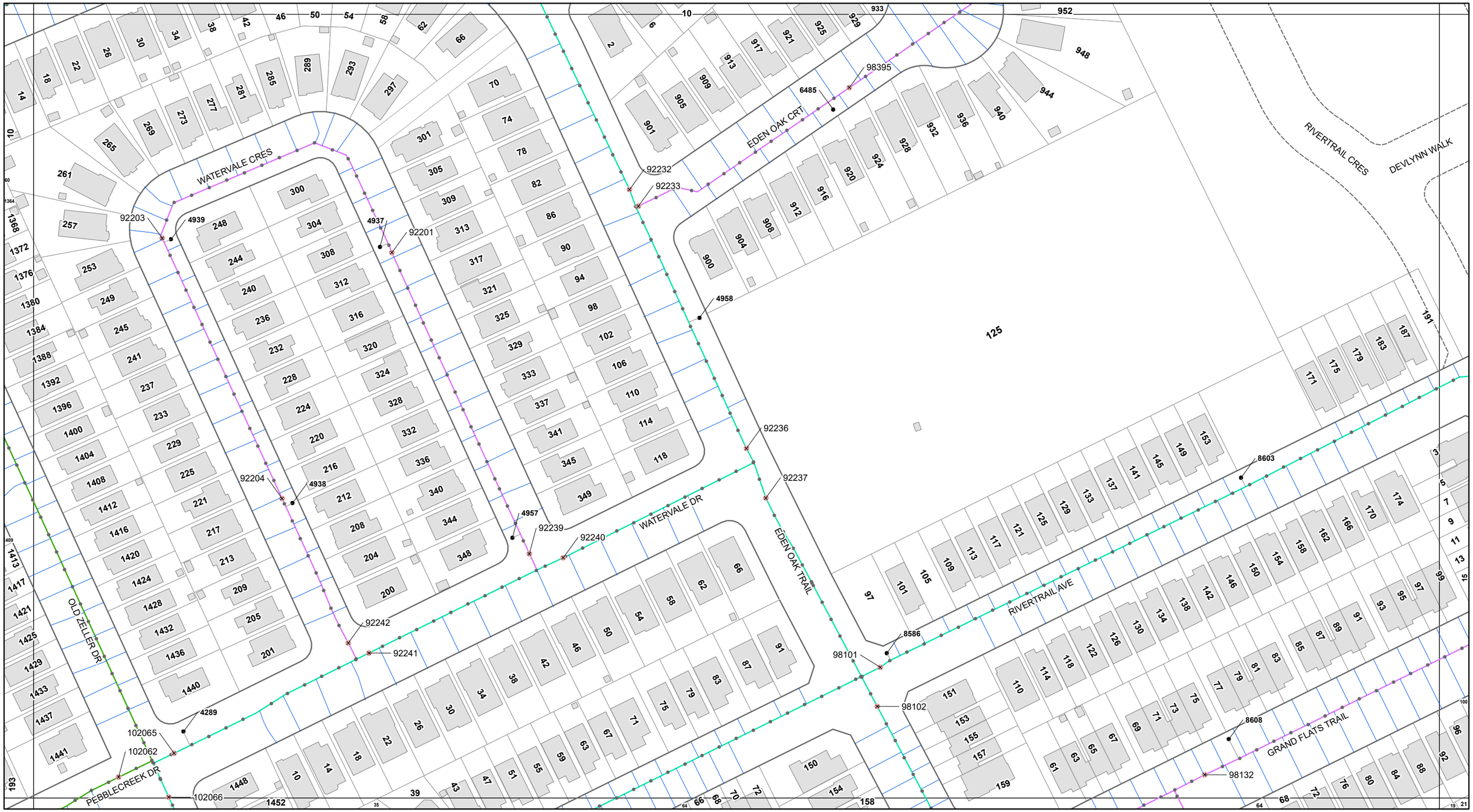


# Kitchener Utilities Water Sixteenth Grid Atlas Map Sheet 393-D-2

Valve #
- Air Release
- Blowoff
- Pressure Reducing
- Valve
- Chamber
- Well

WTP Treatment Plant
- Bacteriological Sampling Location
- Plastic Main
- Sanitary Force Main
- Water Service Pipe
- Parcel with Unusual Private Water Service Connection

**Main Ownership**
- Kitchener
- Region
- Dual

**Hydrant Flushing**
- Hydrant #
- Both Fall And Regular
- New Development
- Regular
- All Other

**Main Diameter**
- 25mm (1")
- 38mm (1.5")
- 50mm (2")
- 75mm (3")
- 100mm (4")
- 150mm (6")
- 200mm (8")
- 250mm (10")
- 300mm (12")
- 350mm (14")
- 400mm (16")
- 450mm(18")
- 600mm (24")
- 750mm (30")
- 900mm (36")
- 1200mm (48")

N W E S

0 10 20 30 40 m

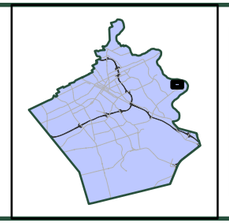

| | | |
|---|---|---|
| 393-A-4 | 393-A-3 | |
| 393-D-1 | 393-D-2 | 393-C-1 |
| 393-D-4 | 393-D-3 | 393-C-4 |

Kitchener Utilities

KITCHENER
Corporate Services
Technology Innovation and Services
Geospatial Data and Analytics
Map created: September 26, 2026

DISCLAIMER: This document is subject to copyright and may only be used for your personal, non-commercial use, provided you keep intact the copyright notice. The City of Kitchener assumes no responsibility for any errors, and is not liable for any damages of any kind resulting from the use of, or reliance on, the information contained in this document. The City of Kitchener does not make any representations or warranty, express or implied, concerning the accuracy, quality, likely results or reliability of the use of the information contained in this document. © 2026 The Corporation of the City of Kitchener. Some portions of this publication are produced using information under licensed use from Teranet ©1998 Protected by Copyright - May not be reproduced without Permission THIS IS NOT A PLAN OF SURVEY - PROJECTION: UTM NAD 83 zone 17

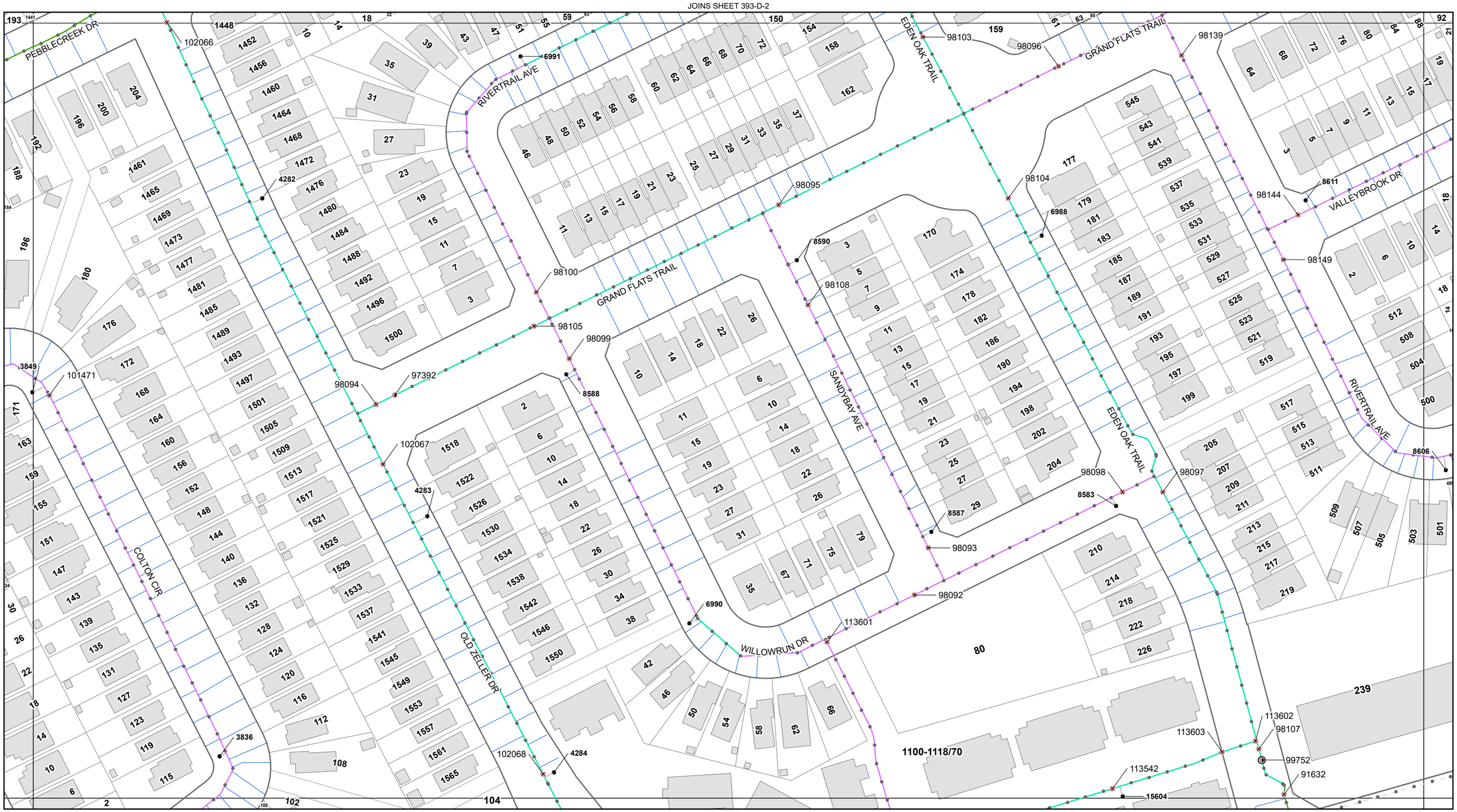


# Kitchener Utilities Water Sixteenth Grid Atlas Map Sheet 393-D-3

Valve #
- Air Release
- Blowoff
- Pressure Reducing
- Valve
- Chamber
- Well

WTP Treatment Plant
- Bacteriological Sampling Location
- Plastic Main
- Sanitary Force Main
- Water Service Pipe
- Parcel with Unusual Private Water Service Connection

**Main Ownership**
- Kitchener
- Region
- Dual

**Hydrant Flushing**
- Hydrant #
- Both Fall And Regular
- New Development
- Regular
- All Other

**Main Diameter**
- 25mm (1")
- 38mm (1.5")
- 50mm (2")
- 75mm (3")
- 100mm (4")
- 150mm (6")
- 200mm (8")
- 250mm (10")
- 300mm (12")
- 350mm (14")
- 400mm (16")
- 450mm(18")
- 600mm (24")
- 750mm (30")
- 900mm (36")
- 1200mm (48")

N W E S

0 10 20 30 40 m

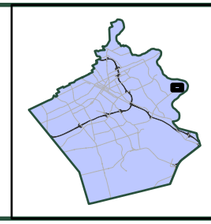

| | | |
|---|---|---|
| 393-D-1 | 393-D-2 | 393-C-1 |
| 393-D-4 | 393-D-3 | 393-C-4 |
| 414-A-1 | 414-A-2 | 414-B-1 |

Kitchener Utilities

KITCHENER
Corporate Services
Technology Innovation and Services
Geospatial Data and Analytics
Map created: September 26, 2026

DISCLAIMER: This document is subject to copyright and may only be used for your personal, non-commercial use, provided you keep intact the copyright notice. The City of Kitchener assumes no responsibility for any errors, and is not liable for any damages of any kind resulting from the use of, or reliance on, the information contained in this document. The City of Kitchener does not make any representations or warranty, express or implied, concerning the accuracy, quality, likely results or reliability of the use of the information contained in this document. © 2026 The Corporation of the City of Kitchener. Some portions of this publication are produced using information under licensed use from Teranet ©1998 Protected by Copyright - May not be reproduced without Permission THIS IS NOT A PLAN OF SURVEY - PROJECTION: UTM NAD 83 zone 17

JOINS SHEET 393-D-1

JOINS SHEET 392-C-3

JOINS SHEET 393-D-3

JOINS SHEET 414-A-1

ZELLER DR
FEENSTRA ST
PEBBLECREEK CRT
PEBBLECREEK DR
APPLEROCK CRT
VENTURIN ST
COLTON CIR
AMELIA ST
AMELIA CRT

# Kitchener Utilities
# Water Sixteenth Grid
# Atlas Map Sheet 393-D-4

Valve #
- Air Release
- Blowoff
- Pressure Reducing Valve
- Chamber
- Well

- Treatment Plant
- Bacteriological Sampling Location
- Plastic Main
- Sanitary Force Main
- Water Service Pipe
- Parcel with Unusual Private Water Service Connection

**Main Ownership**
- Kitchener
- Region
- Dual

**Hydrant Flushing** (Hydrant #)
- Both Fall And Regular
- New Development
- Regular
- All Other

**Main Diameter**
- 25mm (1")
- 38mm (1.5")
- 50mm (2")
- 75mm (3")
- 100mm (4")
- 150mm (6")
- 200mm (8")
- 250mm (10")
- 300mm (12")
- 350mm (14")
- 400mm (16")
- 450mm(18")
- 600mm (24")
- 750mm (30")
- 900mm (36")
- 1200mm (48")

N W E S

0 10 20 30 40 m

| | | |
|---|---|---|
| 392-C-2 | 393-D-1 | 393-D-2 |
| | 393-D-4 | 393-D-3 |
| 413-B-2 | 414-A-1 | 414-A-2 |

Kitchener Utilities

KITCHENER
Corporate Services
Technology Innovation and Services
Geospatial Data and Analytics
Map created: September 26, 2026

DISCLAIMER: This document is subject to copyright and may only be used for your personal, non-commercial use, provided you keep intact the copyright notice. The City of Kitchener assumes no responsibility for any errors, and is not liable for any damages of any kind resulting from the use of, or reliance on, the information contained in this document. The City of Kitchener does not make any representations or warranty, express or implied, concerning the accuracy, quality, likely results or reliability of the use of the information contained in this document. © 2026 The Corporation of the City of Kitchener. Some portions of this publication are produced using information under licensed use from Teranet 619968 Protected by Copyright - May not be reproduced without Permission THIS IS NOT A PLAN OF SURVEY - PROJECTION: UTM NAD 83 zone 17

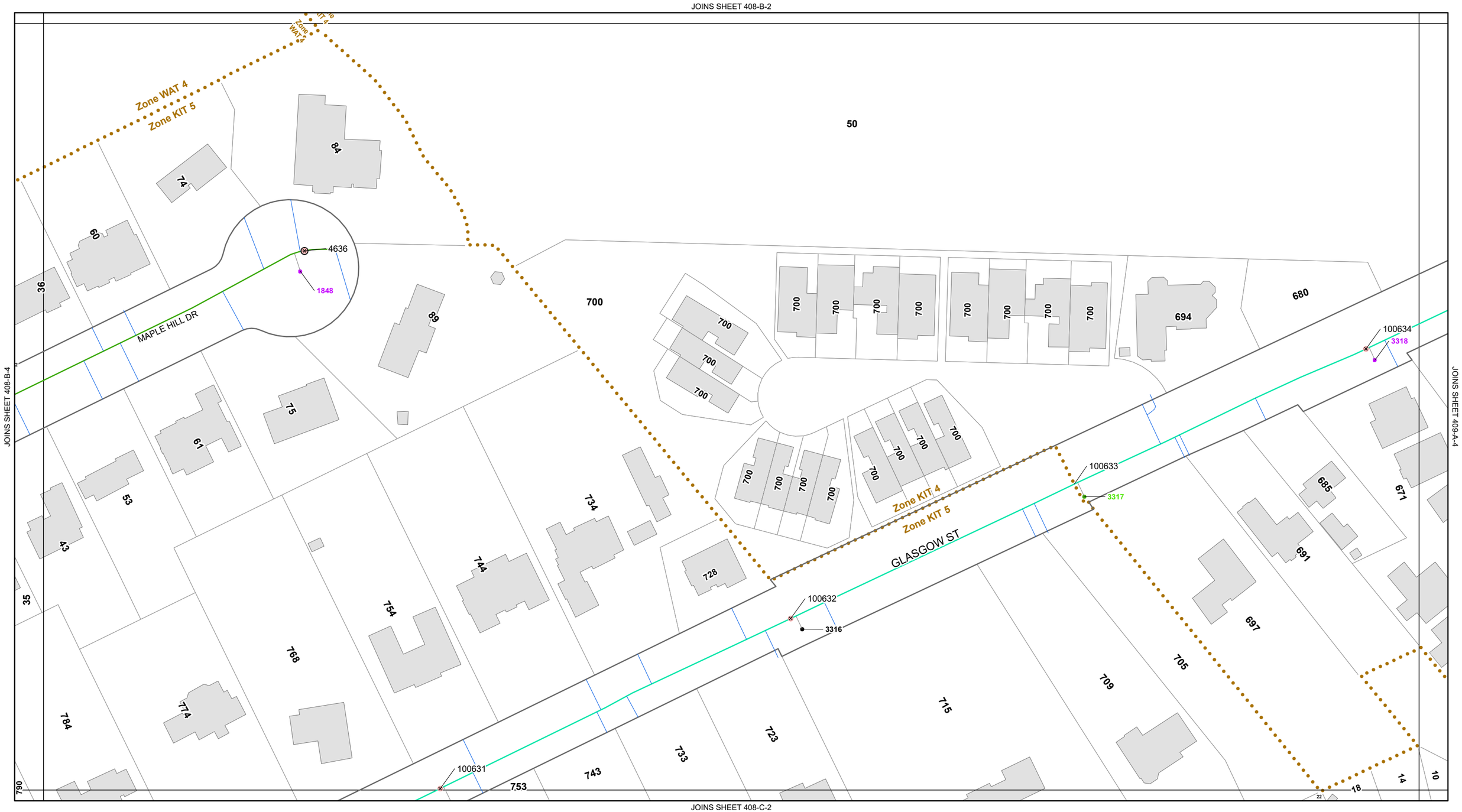


# Kitchener Utilities Water Sixteenth Grid Atlas Map Sheet 408-B-3

Valve #
- Air Release
- Blowoff
- Pressure Reducing
- Valve
- Chamber
- Well

WTP Treatment Plant
- Bacteriological Sampling Location
- Plastic Main
- Sanitary Force Main
- Water Service Pipe
- Parcel with Unusual Private Water Service Connection

**Main Ownership**
- Kitchener
- Region
- Dual

**Hydrant Flushing**
- Hydrant #
- Both Fall And Regular
- New Development
- Regular
- All Other

**Main Diameter**
- 25mm (1")
- 38mm (1.5")
- 50mm (2")
- 75mm (3")
- 100mm (4")
- 150mm (6")
- 200mm (8")
- 250mm (10")
- 300mm (12")
- 350mm (14")
- 400mm (16")
- 450mm(18")
- 600mm (24")
- 750mm (30")
- 900mm (36")
- 1200mm (48")

N W E S

0 10 20 30 40 m

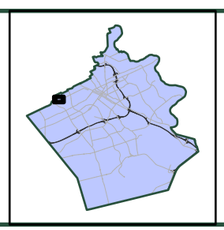

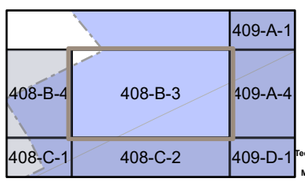


Kitchener Utilities

KITCHENER
Corporate Services
Technology Innovation and Services
Geospatial Data and Analytics
Map created: September 26, 2026

DISCLAIMER: This document is subject to copyright and may only be used for your personal, non-commercial use, provided you keep intact the copyright notice. The City of Kitchener assumes no responsibility for any errors, and is not liable for any damages of any kind resulting from the use of, or reliance on, the information contained in this document. The City of Kitchener does not make any representations or warranty, express or implied, concerning the accuracy, quality, likely results or reliability of the use of the information contained in this document. © 2026 The Corporation of the City of Kitchener. Some portions of this publication are produced using information under licensed use from Teranet ©1998 Protected by Copyright - May not be reproduced without Permission THIS IS NOT A PLAN OF SURVEY - PROJECTION: UTM NAD 83 zone 17

JOINS SHEET 408-B-1

JOINS SHEET No neighboring sheet to the west

JOINS SHEET 408-B-3

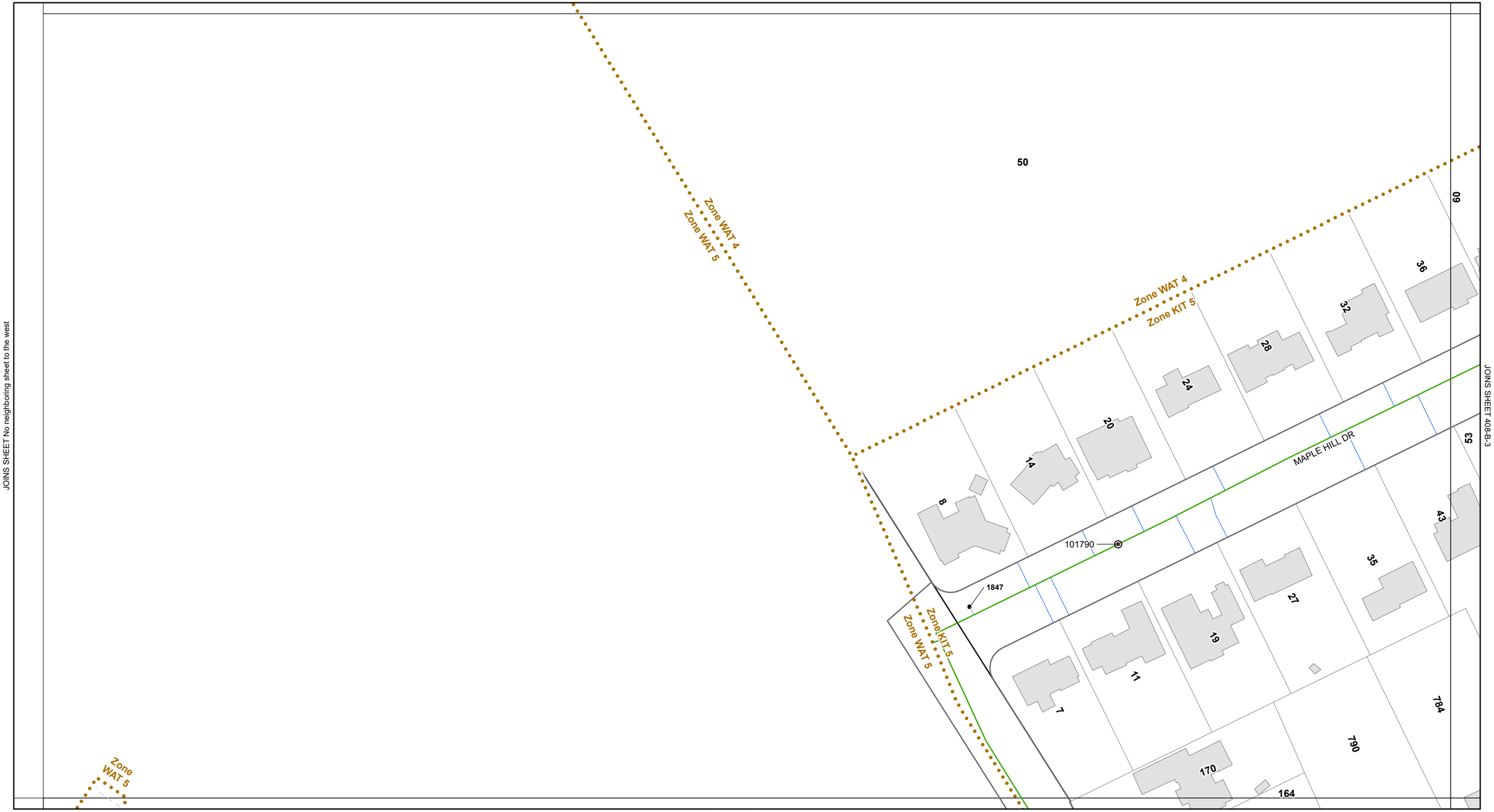


JOINS SHEET 408-C-1

# Kitchener Utilities
# Water Sixteenth Grid
# Atlas Map Sheet 408-B-4

Valve #
- Air Release
- Blowoff
- Pressure Reducing
- Valve
- Chamber
- Well

- WTP Treatment Plant
- Bacteriological Sampling Location
- Plastic Main
- Sanitary Force Main
- Water Service Pipe
- Parcel with Unusual Private Water Service Connection

Hydrant #

**Main Ownership**
- Kitchener
- Region
- Dual

**Hydrant Flushing**
- Both Fall And Regular
- New Development
- Regular
- All Other

**Main Diameter**
- 25mm (1")
- 38mm (1.5")
- 50mm (2")
- 75mm (3")
- 100mm (4")
- 150mm (6")
- 200mm (8")
- 250mm (10")
- 300mm (12")
- 350mm (14")
- 400mm (16")
- 450mm(18")
- 600mm (24")
- 750mm (30")
- 900mm (36")
- 1200mm (48")

N
W E
S

0 10 20 30 40 m

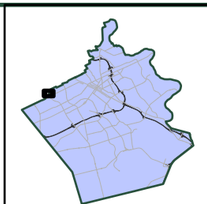

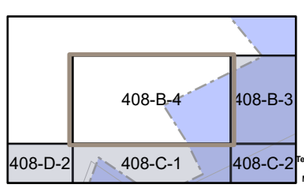


Kitchener Utilities

KITCHENER
Corporate Services
Technology Innovation and Services
Geospatial Data and Analytics
Map created: September 26, 2026

DISCLAIMER: This document is subject to copyright and may only be used for your personal, non-commercial use, provided you keep intact the copyright notice. The City of Kitchener assumes no responsibility for any errors, and is not liable for any damages of any kind resulting from the use of, or reliance on, the information contained in this document. The City of Kitchener does not make any representations or warranty, express or implied, concerning the accuracy, quality, likely results or reliability of the use of the information contained in this document. © 2026 The Corporation of the City of Kitchener. Some portions of this publication are produced using information under licensed use from Teranet ©1998 Protected by Copyright - May not be reproduced without Permission THIS IS NOT A PLAN OF SURVEY - PROJECTION: UTM NAD 83 zone 17

JOINS SHEET 408-B-4

JOINS SHEET 408-D-2

JOINS SHEET 408-C-2

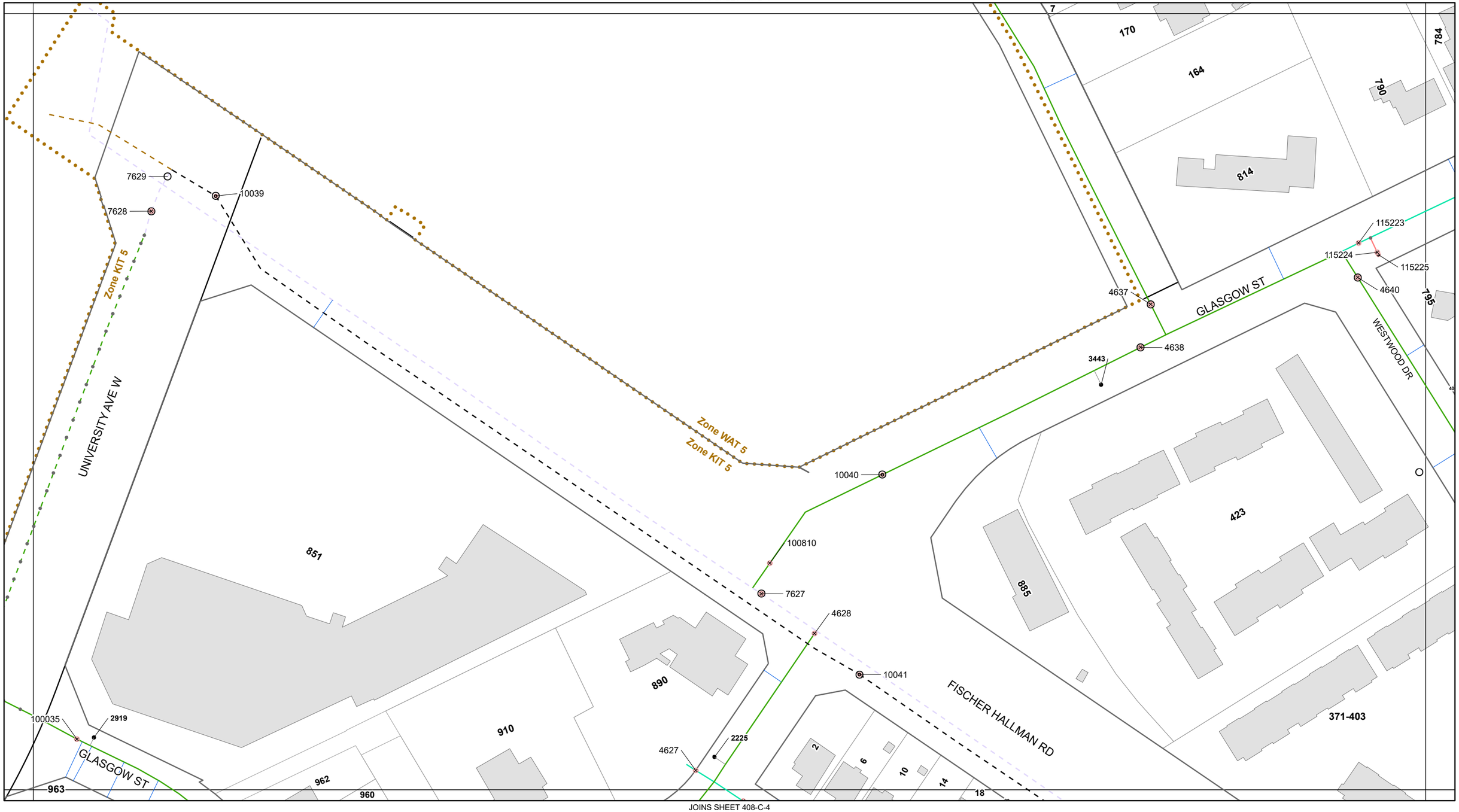


JOINS SHEET 408-C-4

# Kitchener Utilities
# Water Sixteenth Grid
# Atlas Map Sheet 408-C-1

Valve #
- Air Release
- Blowoff
- Pressure Reducing
- Valve
- Chamber
- Well

- WTP Treatment Plant
- Bacteriological Sampling Location
- Plastic Main
- Sanitary Force Main
- Water Service Pipe
- Parcel with Unusual Private Water Service Connection

**Main Ownership**
- Kitchener
- Region
- Dual

**Hydrant Flushing** (Hydrant #)
- Both Fall And Regular
- New Development
- Regular
- All Other

**Main Diameter**
- 25mm (1")
- 38mm (1.5")
- 50mm (2")
- 75mm (3")
- 100mm (4")
- 150mm (6")
- 200mm (8")
- 250mm (10")
- 300mm (12")
- 350mm (14")
- 400mm (16")
- 450mm(18")
- 600mm (24")
- 750mm (30")
- 900mm (36")
- 1200mm (48")

N W E S

0 10 20 30 40 m

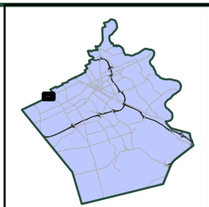

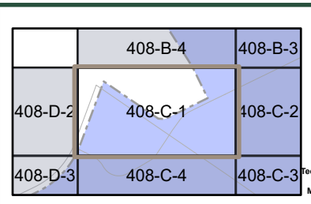


Kitchener Utilities

KITCHENER
Corporate Services
Technology Innovation and Services
Geospatial Data and Analytics
Map created: September 26, 2026

DISCLAIMER: This document is subject to copyright and may only be used for your personal, non-commercial use, provided you keep intact the copyright notice. The City of Kitchener assumes no responsibility for any errors, and is not liable for any damages of any kind resulting from the use of, or reliance on, the information contained in this document. The City of Kitchener does not make any representations or warranty, express or implied, concerning the accuracy, quality, likely results or reliability of the use of the information contained in this document. © 2026 The Corporation of the City of Kitchener. Some portions of this publication are produced using information under licensed use from Teranet ©1998 Protected by Copyright - May not be reproduced without Permission THIS IS NOT A PLAN OF SURVEY - PROJECTION: UTM NAD 83 zone 17

JOINS SHEET 408-B-3

JOINS SHEET 408-C-1

JOINS SHEET 409-D-1

JOINS SHEET 408-C-3

GLASGOW ST
WESTWOOD DR
DAYMAN CRT
INADALE CRT
GALLARNO CRT
HUNTINGTON PL
WESTWOOD DR
Zone KIT 5
100631
100630
3315
2840
10043
4641
1495
1496
1497
4315
3285
4646
4647
4644
4645
1493

# Kitchener Utilities
# Water Sixteenth Grid
# Atlas Map Sheet 408-C-2

Valve #
- Air Release
- Blowoff
- Pressure Reducing
- Valve
- Chamber
- Well

- WTP Treatment Plant
- Bacteriological Sampling Location
- Plastic Main
- Sanitary Force Main
- Water Service Pipe
- Parcel with Unusual Private Water Service Connection

**Main Ownership**
- Kitchener
- Region
- Dual

**Hydrant Flushing**
Hydrant #
- Both Fall And Regular
- New Development
- Regular
- All Other

**Main Diameter**
- 25mm (1")
- 38mm (1.5")
- 50mm (2")
- 75mm (3")
- 100mm (4")
- 150mm (6")
- 200mm (8")
- 250mm (10")
- 300mm (12")
- 350mm (14")
- 400mm (16")
- 450mm(18")
- 600mm (24")
- 750mm (30")
- 900mm (36")
- 1200mm (48")

N W E S

0 10 20 30 40 m

| | | |
|---|---|---|
| 408-B-4 | 408-B-3 | 409-A-4 |
| 408-C-1 | 408-C-2 | 409-D-1 |
| 408-C-4 | 408-C-3 | 409-D-4 |

Kitchener Utilities

KITCHENER
Corporate Services
Technology Innovation and Services
Geospatial Data and Analytics
Map created: September 26, 2026

DISCLAIMER: This document is subject to copyright and may only be used for your personal, non-commercial use, provided you keep intact the copyright notice. The City of Kitchener assumes no responsibility for any errors, and is not liable for any damages of any kind resulting from the use of, or reliance on, the information contained in this document. The City of Kitchener does not make any representations or warranty, express or implied, concerning the accuracy, quality, likely results or reliability of the use of the information contained in this document. © 2026 The Corporation of the City of Kitchener. Some portions of this publication are produced using information under licensed use from Teranet ©1998 Protected by Copyright - May not be reproduced without Permission THIS IS NOT A PLAN OF SURVEY - PROJECTION: UTM NAD 83 zone 17

JOINS SHEET 408-C-2

JOINS SHEET 408-C-4

JOINS SHEET 409-D-4

JOINS SHEET 429-B-2

WESTWOOD DR

DAYMAN CRT

FISCHER HALLMAN RD

LENNOX CRES

SHADELAND CRES

HAZELGLEN DR

INGLESIDE DR

371-403

4645 4643 4642 1494

10042 7641 7822 7823 7630 10044

4634 2210

4673 1542 4672 4678 4677 1540 1543 4674 1541 4948

# Kitchener Utilities
# Water Sixteenth Grid
# Atlas Map Sheet 408-C-3

Valve #

- Air Release
- Blowoff
- Pressure Reducing Valve
- Chamber
- Well

- WTP Treatment Plant
- Bacteriological Sampling Location
- Plastic Main
- Sanitary Force Main
- Water Service Pipe
- Parcel with Unusual Private Water Service Connection

**Main Ownership**
- Kitchener
- Region
- Dual

**Hydrant Flushing**

Hydrant #
- Both Fall And Regular
- New Development
- Regular
- All Other

**Main Diameter**
- 25mm (1")
- 38mm (1.5")
- 50mm (2")
- 75mm (3")
- 100mm (4")
- 150mm (6")
- 200mm (8")
- 250mm (10")
- 300mm (12")
- 350mm (14")
- 400mm (16")
- 450mm(18")
- 600mm (24")
- 750mm (30")
- 900mm (36")
- 1200mm (48")

N W E S

0 10 20 30 40 m

| | | |
|---|---|---|
| 408-C-1 | 408-C-2 | 409-D-1 |
| 408-C-4 | 408-C-3 | 409-D-4 |
| 429-B-1 | 429-B-2 | 430-A-1 |

Kitchener Utilities

Corporate Services
Technology Innovation and Services
Geospatial Data and Analytics
Map created: September 26, 2026

DISCLAIMER: This document is subject to copyright and may only be used for your personal, non-commercial use, provided you keep intact the copyright notice. The City of Kitchener assumes no responsibility for any errors, and is not liable for any damages of any kind resulting from the use of, or reliance on, the information contained in this document. The City of Kitchener does not make any representations or warranty, express or implied, concerning the accuracy, quality, likely results or reliability of the use of the information contained in this document. © 2026 The Corporation of the City of Kitchener. Some portions of this publication are produced using information under licensed use from Teranet ©1998 Protected by Copyright - May not be reproduced without Permission. THIS IS NOT A PLAN OF SURVEY - PROJECTION: UTM NAD 83 zone 17

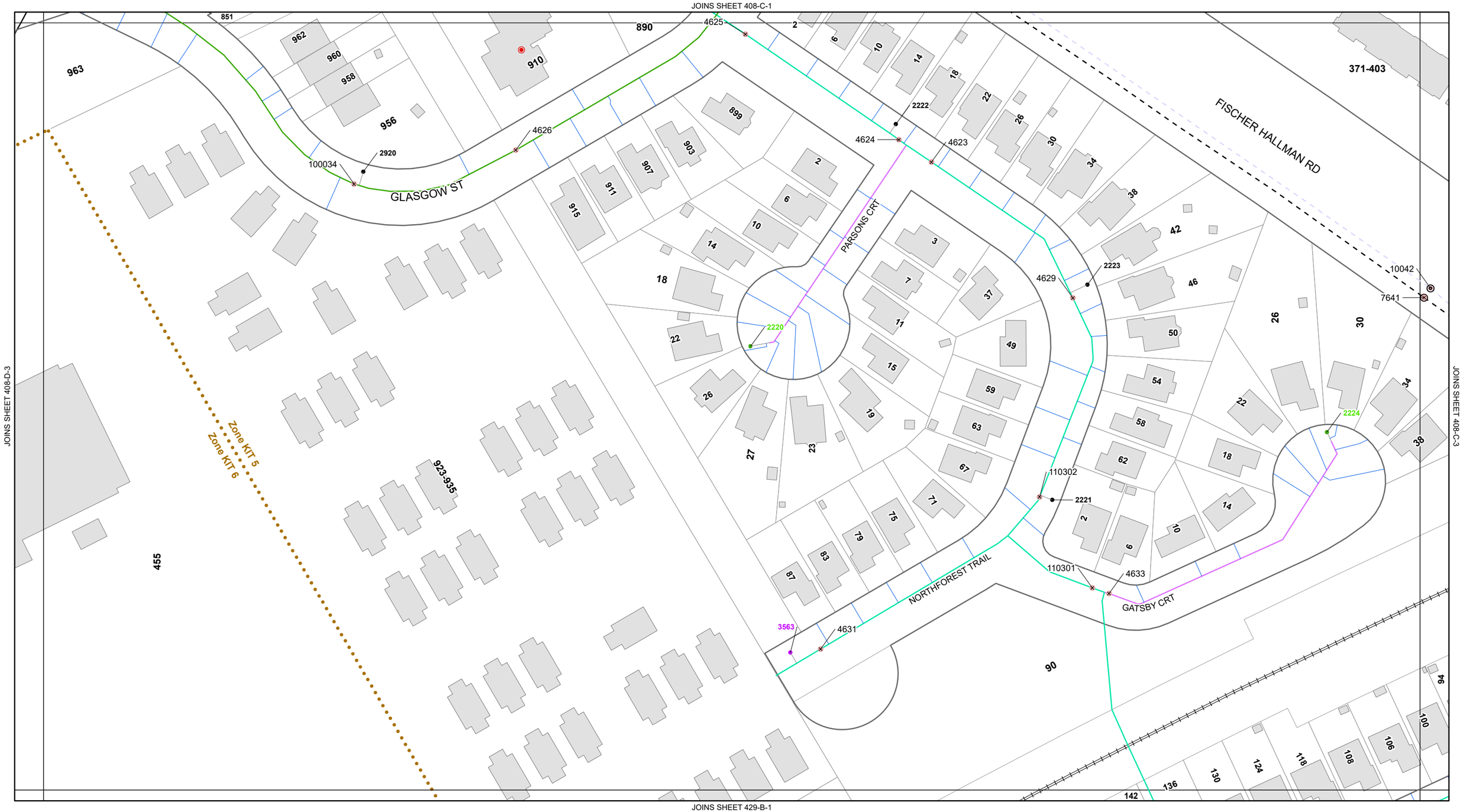


# Kitchener Utilities Water Sixteenth Grid Atlas Map Sheet 408-C-4

Valve #
- Air Release
- Blowoff
- Pressure Reducing
- Valve
- Chamber
- Well

WTP Treatment Plant
- Bacteriological Sampling Location
- Plastic Main
- Sanitary Force Main
- Water Service Pipe
- Parcel with Unusual Private Water Service Connection

**Main Ownership**
- Kitchener
- Region
- Dual

**Hydrant Flushing**
- Hydrant #
- Both Fall And Regular
- New Development
- Regular
- All Other

**Main Diameter**
- 25mm (1")
- 38mm (1.5")
- 50mm (2")
- 75mm (3")
- 100mm (4")
- 150mm (6")
- 200mm (8")
- 250mm (10")
- 300mm (12")
- 350mm (14")
- 400mm (16")
- 450mm(18")
- 600mm (24")
- 750mm (30")
- 900mm (36")
- 1200mm (48")

N W E S

0 10 20 30 40 m

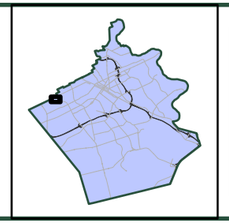

| | | |
|---|---|---|
| 408-D-2 | 408-C-1 | 408-C-2 |
| 408-D-3 | 408-C-4 | 408-C-3 |
| 429-A-2 | 429-B-1 | 429-B-2 |

Kitchener Utilities

KITCHENER
Corporate Services
Technology Innovation and Services
Geospatial Data and Analytics
Map created: September 26, 2026

DISCLAIMER: This document is subject to copyright and may only be used for your personal, non-commercial use, provided you keep intact the copyright notice. The City of Kitchener assumes no responsibility for any errors, and is not liable for any damages of any kind resulting from the use of, or reliance on, the information contained in this document. The City of Kitchener does not make any representations or warranty, express or implied, concerning the accuracy, quality, likely results or reliability of the use of the information contained in this document. © 2026 The Corporation of the City of Kitchener. Some portions of this publication are produced using information under licensed use from Teranet ©1998 Protected by Copyright - May not be reproduced without Permission THIS IS NOT A PLAN OF SURVEY - PROJECTION: UTM NAD 83 zone 17

JOINS SHEET No neighboring sheet to the north

JOINS SHEET No neighboring sheet to the west

JOINS SHEET 408-C-1

JOINS SHEET 408-D-3

Zone WAT 5

Zone WAT 6

Zone WAT 5

Zone KIT 5

UNIVERSITY AVE W

114243

GLASGOW ST

963

# Kitchener Utilities Water Sixteenth Grid Atlas Map Sheet 408-D-2

Valve #

- Air Release
- Blowoff
- Pressure Reducing Valve
- Chamber
- Well

- WTP Treatment Plant
- Bacteriological Sampling Location
- Plastic Main
- Sanitary Force Main
- Water Service Pipe
- Parcel with Unusual Private Water Service Connection

**Main Ownership**
- Kitchener
- Region
- Dual

**Hydrant Flushing** (Hydrant #)
- Both Fall And Regular
- New Development
- Regular
- All Other

**Main Diameter**
- 25mm (1")
- 38mm (1.5")
- 50mm (2")
- 75mm (3")
- 100mm (4")
- 150mm (6")
- 200mm (8")
- 250mm (10")
- 300mm (12")
- 350mm (14")
- 400mm (16")
- 450mm(18")
- 600mm (24")
- 750mm (30")
- 900mm (36")
- 1200mm (48")

N W E S

0 10 20 30 40 m



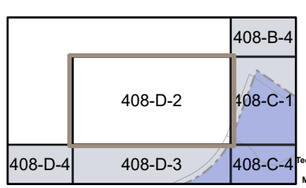


Kitchener Utilities

KITCHENER
Corporate Services
Technology Innovation and Services
Geospatial Data and Analytics
Map created: September 26, 2026

DISCLAIMER: This document is subject to copyright and may only be used for your personal, non-commercial use, provided you keep intact the copyright notice. The City of Kitchener assumes no responsibility for any errors, and is not liable for any damages of any kind resulting from the use of, or reliance on, the information contained in this document. The City of Kitchener does not make any representations or warranty, express or implied, concerning the accuracy, quality, likely results or reliability of the use of the information contained in this document. © 2026 The Corporation of the City of Kitchener. Some portions of this publication are produced using information under licensed use from Teranet ©1998 Protected by Copyright - May not be reproduced without Permission THIS IS NOT A PLAN OF SURVEY - PROJECTION: UTM NAD 83 zone 17

JOINS SHEET 408-D-2

JOINS SHEET 408-D-4

JOINS SHEET 408-C-4

Zone WAT 5
Zone WAT 6
Zone KIT 5
Zone KIT 6
963
923-935
101219
101220
114242
101221
3704
3703
7622
2554
455
UNIVERSITY AVE W
RESURRECTION DR
NORTHMANOR CRES
4
6
8
12
16
18
20
24
28
32
36
92
88
84
80
76
72
68
64
60
40
98
102
106
110
114
118
122
126
130
134
138
83
2589
4904
2142
2138
2134

JOINS SHEET 429-A-2

# Kitchener Utilities
# Water Sixteenth Grid
# Atlas Map Sheet 408-D-3

Valve #
- Air Release
- Blowoff
- Pressure Reducing
- Valve
- Chamber
- Well

- WTP Treatment Plant
- Bacteriological Sampling Location
- Plastic Main
- Sanitary Force Main
- Water Service Pipe
- Parcel with Unusual Private Water Service Connection

**Main Ownership**
- Kitchener
- Region
- Dual

**Hydrant Flushing** (Hydrant #)
- Both Fall And Regular
- New Development
- Regular
- All Other

**Main Diameter**
- 25mm (1")
- 38mm (1.5")
- 50mm (2")
- 75mm (3")
- 100mm (4")
- 150mm (6")
- 200mm (8")
- 250mm (10")
- 300mm (12")
- 350mm (14")
- 400mm (16")
- 450mm(18")
- 600mm (24")
- 750mm (30")
- 900mm (36")
- 1200mm (48")

N W E S

0 10 20 30 40 m



| | | |
|---|---|---|
| | 408-D-2 | 408-C-1 |
| 408-D-4 | 408-D-3 | 408-C-4 |
| 429-A-1 | 429-A-2 | 429-B-1 |

Kitchener Utilities

KITCHENER
Corporate Services
Technology Innovation and Services
Geospatial Data and Analytics
Map created: September 26, 2026

DISCLAIMER: This document is subject to copyright and may only be used for your personal, non-commercial use, provided you keep intact the copyright notice. The City of Kitchener assumes no responsibility for any errors, and is not liable for any damages of any kind resulting from the use of, or reliance on, the information contained in this document. The City of Kitchener does not make any representations or warranty, express or implied, concerning the accuracy, quality, likely results or reliability of the use of the information contained in this document. © 2026 The Corporation of the City of Kitchener. Some portions of this publication are produced using information under licensed use from Teranet 619968 Protected by Copyright - May not be reproduced without Permission THIS IS NOT A PLAN OF SURVEY - PROJECTION: UTM NAD 83 zone 17

JOINS SHEET No neighboring sheet to the north

JOINS SHEET 407-C-3

JOINS SHEET 408-D-3




JOINS SHEET 429-A-1

# Kitchener Utilities
# Water Sixteenth Grid
# Atlas Map Sheet 408-D-4

Valve #
- Air Release
- Blowoff
- Pressure Reducing
- Valve
- Chamber
- Well

- WTP Treatment Plant
- Bacteriological Sampling Location
- Plastic Main
- Sanitary Force Main
- Water Service Pipe
- Parcel with Unusual Private Water Service Connection

**Main Ownership**
- Kitchener
- Region
- Dual

**Hydrant Flushing**

Hydrant #
- Both Fall And Regular
- New Development
- Regular
- All Other

**Main Diameter**
- 25mm (1")
- 38mm (1.5")
- 50mm (2")
- 75mm (3")
- 100mm (4")
- 150mm (6")
- 200mm (8")
- 250mm (10")
- 300mm (12")
- 350mm (14")
- 400mm (16")
- 450mm(18")
- 600mm (24")
- 750mm (30")
- 900mm (36")
- 1200mm (48")

N W E S

0 10 20 30 40 m

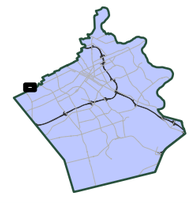

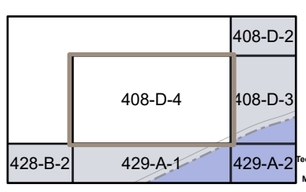


Kitchener Utilities

KITCHENER
Corporate Services
Technology Innovation and Services
Geospatial Data and Analytics
Map created: September 26, 2026

DISCLAIMER: This document is subject to copyright and may only be used for your personal, non-commercial use, provided you keep intact the copyright notice. The City of Kitchener assumes no responsibility for any errors, and is not liable for any damages of any kind resulting from the use of, or reliance on, the information contained in this document. The City of Kitchener does not make any representations or warranty, express or implied, concerning the accuracy, quality, likely results or reliability of the use of the information contained in this document. © 2026 The Corporation of the City of Kitchener. Some portions of this publication are produced using information under licensed use from Teranet ©1998 Protected by Copyright - May not be reproduced without Permission THIS IS NOT A PLAN OF SURVEY - PROJECTION: UTM NAD 83 zone 17

JOINS SHEET 388-D-4

JOINS SHEET 408-B-2

JOINS SHEET 409-A-2




JOINS SHEET 409-A-4

# Kitchener Utilities
# Water Sixteenth Grid
# Atlas Map Sheet 409-A-1

Valve #
- Air Release
- Blowoff
- Pressure Reducing
- Valve
- Chamber
- Well

- WTP Treatment Plant
- Bacteriological Sampling Location
- Plastic Main
- Sanitary Force Main
- Water Service Pipe
- Parcel with Unusual Private Water Service Connection

**Main Ownership**
- Kitchener
- Region
- Dual

**Hydrant Flushing**
Hydrant #
- Both Fall And Regular
- New Development
- Regular
- All Other

**Main Diameter**
- 25mm (1")
- 38mm (1.5")
- 50mm (2")
- 75mm (3")
- 100mm (4")
- 150mm (6")
- 200mm (8")
- 250mm (10")
- 300mm (12")
- 350mm (14")
- 400mm (16")
- 450mm(18")
- 600mm (24")
- 750mm (30")
- 900mm (36")
- 1200mm (48")

N W E S

0 10 20 30 40 m



| | | |
|---|---|---|
| | 388-D-4 | 388-D-3 |
| | 409-A-1 | 409-A-2 |
| 408-B-3 | 409-A-4 | 409-A-3 |

Kitchener Utilities

KITCHENER
Corporate Services
Technology Innovation and Services
Geospatial Data and Analytics
Map created: September 26, 2026

DISCLAIMER: This document is subject to copyright and may only be used for your personal, non-commercial use, provided you keep intact the copyright notice. The City of Kitchener assumes no responsibility for any errors, and is not liable for any damages of any kind resulting from the use of, or reliance on, the information contained in this document. The City of Kitchener does not make any representations or warranty, express or implied, concerning the accuracy, quality, likely results or reliability of the use of the information contained in this document. © 2026 The Corporation of the City of Kitchener. Some portions of this publication are produced using information under licensed use from Teranet ©1998 Protected by Copyright - May not be reproduced without Permission THIS IS NOT A PLAN OF SURVEY - PROJECTION: UTM NAD 83 zone 17

JOINS SHEET 388-D-3

JOINS SHEET 409-A-1

JOINS SHEET 409-B-1

JOINS SHEET 409-A-3

ABERDEEN RD

ORCHARD PARK CRES

GLASGOW ST

GLASGOW LANE

WESTMOUNT RD W

INWOOD CRES

INWOOD DR

8023

8024

97058

97057

105446

8025

97056

1298

4665

4666

2145

1230

# Kitchener Utilities
# Water Sixteenth Grid
# Atlas Map Sheet 409-A-2

Valve #

- Air Release
- Blowoff
- Pressure Reducing
- Valve
- Chamber
- Well

- Treatment Plant
- Bacteriological Sampling Location
- Plastic Main
- Sanitary Force Main
- Water Service Pipe
- Parcel with Unusual Private Water Service Connection

**Main Ownership**
- Kitchener
- Region
- Dual

**Hydrant Flushing** (Hydrant #)
- Both Fall And Regular
- New Development
- Regular
- All Other

**Main Diameter**
- 25mm (1")
- 38mm (1.5")
- 50mm (2")
- 75mm (3")
- 100mm (4")
- 150mm (6")
- 200mm (8")
- 250mm (10")
- 300mm (12")
- 350mm (14")
- 400mm (16")
- 450mm(18")
- 600mm (24")
- 750mm (30")
- 900mm (36")
- 1200mm (48")

N W E S

0 10 20 30 40 m

| | | |
|---|---|---|
| 388-D-4 | 388-D-3 | 388-C-4 |
| 409-A-1 | 409-A-2 | 409-B-1 |
| 409-A-4 | 409-A-3 | 409-B-4 |

Kitchener Utilities

KITCHENER
Corporate Services
Technology Innovation and Services
Geospatial Data and Analytics
Map created: September 26, 2026

DISCLAIMER: This document is subject to copyright and may only be used for your personal, non-commercial use, provided you keep intact the copyright notice. The City of Kitchener assumes no responsibility for any errors, and is not liable for any damages of any kind resulting from the use of, or reliance on, the information contained in this document. The City of Kitchener does not make any representations or warranty, express or implied, concerning the accuracy, quality, likely results or reliability of the use of the information contained in this document. © 2026 The Corporation of the City of Kitchener. Some portions of this publication are produced using information under licensed use from Teranet ©1998 Protected by Copyright - May not be reproduced without Permission THIS IS NOT A PLAN OF SURVEY - PROJECTION: UTM NAD 83 zone 17

JOINS SHEET 409-A-2

JOINS SHEET 409-A-4

JOINS SHEET 409-B-4

JOINS SHEET 409-D-2

INWOOD CRES

INWOOD DR

WESTWOOD DR

WESTMOUNT RD W

GAGE AVE

1301

1303

1358

1486

99373

4830

4663

4669

4670

4724

4725

Zone KIT 4

Zone KIT 5

# Kitchener Utilities
# Water Sixteenth Grid
# Atlas Map Sheet 409-A-3

Valve #

- Air Release
- Blowoff
- Pressure Reducing
- Valve
- Chamber
- Well

- Treatment Plant
- Bacteriological Sampling Location
- Plastic Main
- Sanitary Force Main
- Water Service Pipe
- Parcel with Unusual Private Water Service Connection

**Main Ownership**
- Kitchener
- Region
- Dual

**Hydrant Flushing**
Hydrant #
- Both Fall And Regular
- New Development
- Regular
- All Other

**Main Diameter**
- 25mm (1")
- 38mm (1.5")
- 50mm (2")
- 75mm (3")
- 100mm (4")
- 150mm (6")
- 200mm (8")
- 250mm (10")
- 300mm (12")
- 350mm (14")
- 400mm (16")
- 450mm(18")
- 600mm (24")
- 750mm (30")
- 900mm (36")
- 1200mm (48")

N W E S

0 10 20 30 40 m

| | | |
|---|---|---|
| 409-A-1 | 409-A-2 | 409-B-1 |
| 409-A-4 | 409-A-3 | 409-B-4 |
| 409-D-1 | 409-D-2 | 409-C-1 |

Kitchener Utilities

KITCHENER
Corporate Services
Technology Innovation and Services
Geospatial Data and Analytics
Map created: September 26, 2026

DISCLAIMER: This document is subject to copyright and may only be used for your personal, non-commercial use, provided you keep intact the copyright notice. The City of Kitchener assumes no responsibility for any errors, and is not liable for any damages of any kind resulting from the use of, or reliance on, the information contained in this document. The City of Kitchener does not make any representations or warranty, express or implied, concerning the accuracy, quality, likely results or reliability of the use of the information contained in this document. © 2026 The Corporation of the City of Kitchener. Some portions of this publication are produced using information under licensed use from Teranet ©1998 Protected by Copyright - May not be reproduced without Permission. THIS IS NOT A PLAN OF SURVEY - PROJECTION: UTM NAD 83 zone 17

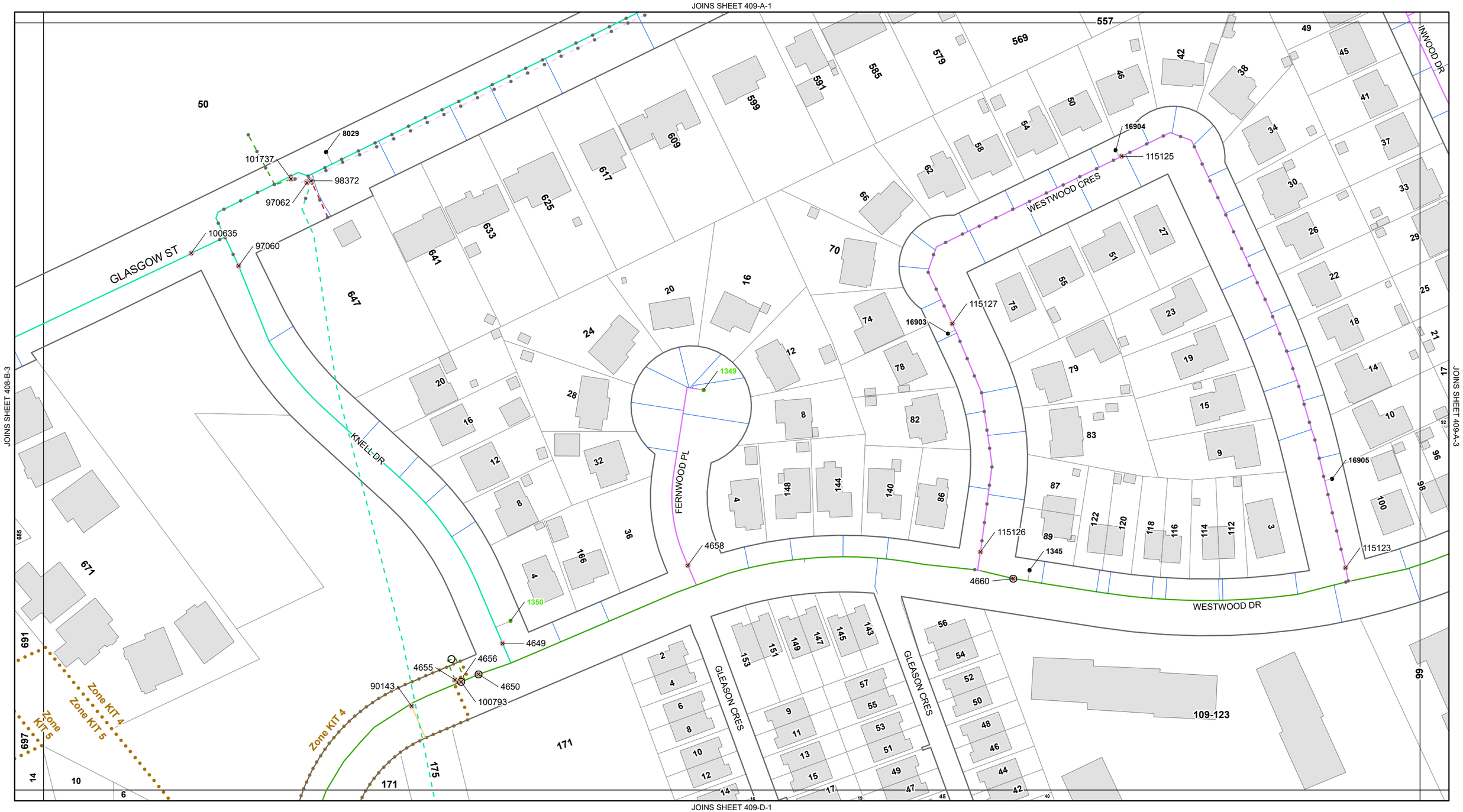


# Kitchener Utilities Water Sixteenth Grid Atlas Map Sheet 409-A-4

Valve #
- Air Release
- Blowoff
- Pressure Reducing
- Valve
- Chamber
- Well

WTP Treatment Plant
- Bacteriological Sampling Location
- Plastic Main
- Sanitary Force Main
- Water Service Pipe
- Parcel with Unusual Private Water Service Connection

**Main Ownership**
- Kitchener
- Region
- Dual

**Hydrant Flushing**
- Hydrant #
- Both Fall And Regular
- New Development
- Regular
- All Other

**Main Diameter**
- 25mm (1")
- 38mm (1.5")
- 50mm (2")
- 75mm (3")
- 100mm (4")
- 150mm (6")
- 200mm (8")
- 250mm (10")
- 300mm (12")
- 350mm (14")
- 400mm (16")
- 450mm(18")
- 600mm (24")
- 750mm (30")
- 900mm (36")
- 1200mm (48")

N W E S

0 10 20 30 40 m

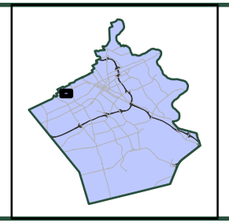

| | | |
|---|---|---|
| | 409-A-1 | 409-A-2 |
| 408-B-3 | 409-A-4 | 409-A-3 |
| 408-C-2 | 409-D-1 | 409-D-2 |

Kitchener Utilities

KITCHENER
Corporate Services
Technology Innovation and Services
Geospatial Data and Analytics
Map created: September 26, 2026

DISCLAIMER: This document is subject to copyright and may only be used for your personal, non-commercial use, provided you keep intact the copyright notice. The City of Kitchener assumes no responsibility for any errors, and is not liable for any damages of any kind resulting from the use of, or reliance on, the information contained in this document. The City of Kitchener does not make any representations or warranty, express or implied, concerning the accuracy, quality, likely results or reliability of the use of the information contained in this document. © 2026 The Corporation of the City of Kitchener. Some portions of this publication are produced using information under licensed use from Teranet ©1998 Protected by Copyright - May not be reproduced without Permission THIS IS NOT A PLAN OF SURVEY - PROJECTION: UTM NAD 83 zone 17

JOINS SHEET 388-C-4

JOINS SHEET 409-A-2

JOINS SHEET 409-B-2

JOINS SHEET 409-B-4

BALMORAL DR

DUNBAR RD

KATHERINE CRES

BRANDON AVE

MARINA RD

GAGE AVE

4736 4730 7249 4732 766 4731 726 4729 756 4728 119559 8744

329 545-565 539 535 519 259-335 235

# Kitchener Utilities
# Water Sixteenth Grid
# Atlas Map Sheet 409-B-1

Valve #

- Air Release
- Blowoff
- Pressure Reducing Valve
- Chamber
- Well

- WTP Treatment Plant
- Bacteriological Sampling Location
- Plastic Main
- Sanitary Force Main
- Water Service Pipe
- Parcel with Unusual Private Water Service Connection

**Main Ownership**
- Kitchener
- Region
- Dual

**Hydrant Flushing** (Hydrant #)
- Both Fall And Regular
- New Development
- Regular
- All Other

**Main Diameter**
- 25mm (1")
- 38mm (1.5")
- 50mm (2")
- 75mm (3")
- 100mm (4")
- 150mm (6")
- 200mm (8")
- 250mm (10")
- 300mm (12")
- 350mm (14")
- 400mm (16")
- 450mm(18")
- 600mm (24")
- 750mm (30")
- 900mm (36")
- 1200mm (48")

N W E S

0 10 20 30 40 m

| | | |
|---|---|---|
| 388-D-3 | 388-C-4 | 388-C-3 |
| 409-A-2 | 409-B-1 | 409-B-2 |
| 409-A-3 | 409-B-4 | 409-B-3 |

Kitchener Utilities

KITCHENER
Corporate Services
Technology Innovation and Services
Geospatial Data and Analytics
Map created: September 26, 2026

DISCLAIMER: This document is subject to copyright and may only be used for your personal, non-commercial use, provided you keep intact the copyright notice. The City of Kitchener assumes no responsibility for any errors, and is not liable for any damages of any kind resulting from the use of, or reliance on, the information contained in this document. The City of Kitchener does not make any representations or warranty, express or implied, concerning the accuracy, quality, likely results or reliability of the use of the information contained in this document. © 2026 The Corporation of the City of Kitchener. Some portions of this publication are produced using information under licensed use from Teranet ©1998 Protected by Copyright - May not be reproduced without Permission THIS IS NOT A PLAN OF SURVEY - PROJECTION: UTM NAD 83 zone 17

JOINS SHEET 388-C-3

JOINS SHEET 409-B-1

JOINS SHEET 410-A-1

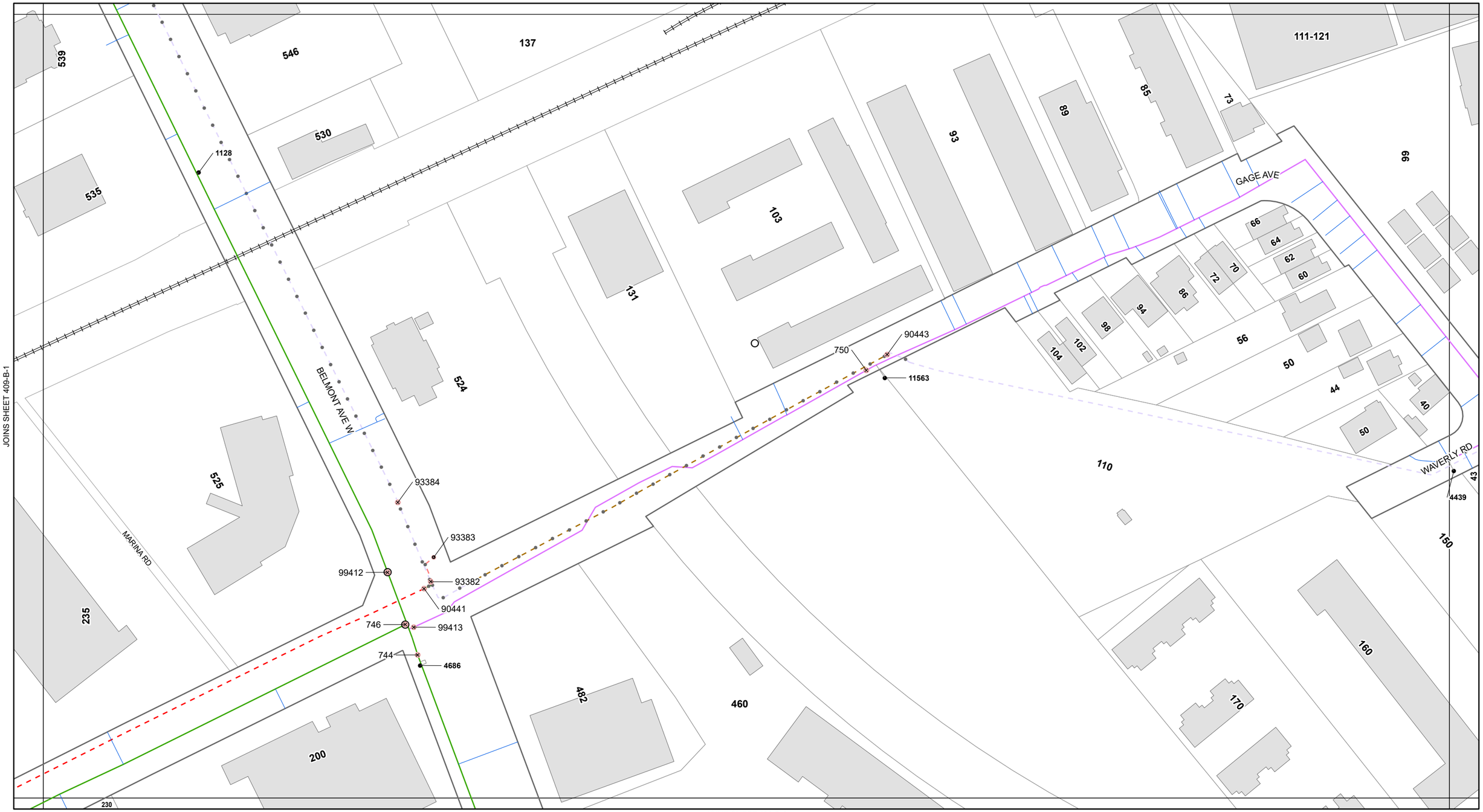


JOINS SHEET 409-B-3

# Kitchener Utilities
# Water Sixteenth Grid
# Atlas Map Sheet 409-B-2

Valve #

- Air Release
- Blowoff
- Pressure Reducing Valve
- Chamber
- Well

- WTP Treatment Plant
- Bacteriological Sampling Location
- Plastic Main
- Sanitary Force Main
- Water Service Pipe
- Parcel with Unusual Private Water Service Connection

**Main Ownership**
- Kitchener
- Region
- Dual

**Hydrant Flushing** (Hydrant #)
- Both Fall And Regular
- New Development
- Regular
- All Other

**Main Diameter**
- 25mm (1")
- 38mm (1.5")
- 50mm (2")
- 75mm (3")
- 100mm (4")
- 150mm (6")
- 200mm (8")
- 250mm (10")
- 300mm (12")
- 350mm (14")
- 400mm (16")
- 450mm(18")
- 600mm (24")
- 750mm (30")
- 900mm (36")
- 1200mm (48")

N W E S

0 10 20 30 40 m



| | | |
|---|---|---|
| 388-C-4 | 388-C-3 | 389-D-4 |
| 409-B-1 | 409-B-2 | 410-A-1 |
| 409-B-4 | 409-B-3 | 410-A-4 |

Kitchener Utilities

KITCHENER
Corporate Services
Technology Innovation and Services
Geospatial Data and Analytics
Map created: September 26, 2026

DISCLAIMER: This document is subject to copyright and may only be used for your personal, non-commercial use, provided you keep intact the copyright notice. The City of Kitchener assumes no responsibility for any errors, and is not liable for any damages of any kind resulting from the use of, or reliance on, the information contained in this document. The City of Kitchener does not make any representations or warranty, express or implied, concerning the accuracy, quality, likely results or reliability of the use of the information contained in this document. © 2026 The Corporation of the City of Kitchener. Some portions of this publication are produced using information under licensed use from Teranet 619998 Protected by Copyright - May not be reproduced without Permission THIS IS NOT A PLAN OF SURVEY - PROJECTION: UTM NAD 83 zone 17

JOINS SHEET 409-B-2

JOINS SHEET 409-B-4

JOINS SHEET 410-A-4




JOINS SHEET 409-C-2

# Kitchener Utilities
# Water Sixteenth Grid
# Atlas Map Sheet 409-B-3

Valve #

- Air Release
- Blowoff
- Pressure Reducing
- Valve
- Chamber
- Well

- WTP Treatment Plant
- Bacteriological Sampling Location
- Plastic Main
- Sanitary Force Main
- Water Service Pipe
- Parcel with Unusual Private Water Service Connection

**Main Ownership**
- Kitchener
- Region
- Dual

**Hydrant Flushing**

Hydrant #
- Both Fall And Regular
- New Development
- Regular
- All Other

**Main Diameter**
- 25mm (1")
- 38mm (1.5")
- 50mm (2")
- 75mm (3")
- 100mm (4")
- 150mm (6")
- 200mm (8")
- 250mm (10")
- 300mm (12")
- 350mm (14")
- 400mm (16")
- 450mm(18")
- 600mm (24")
- 750mm (30")
- 900mm (36")
- 1200mm (48")

N W E S

0 10 20 30 40 m



| | | |
|---|---|---|
| 409-B-1 | 409-B-2 | 410-A-1 |
| 409-B-4 | 409-B-3 | 410-A-4 |
| 409-C-1 | 409-C-2 | 410-D-1 |

Kitchener Utilities

KITCHENER
Corporate Services
Technology Innovation and Services
Geospatial Data and Analytics
Map created: September 26, 2026

DISCLAIMER: This document is subject to copyright and may only be used for your personal, non-commercial use, provided you keep intact the copyright notice. The City of Kitchener assumes no responsibility for any errors, and is not liable for any damages of any kind resulting from the use of, or reliance on, the information contained in this document. The City of Kitchener does not make any representations or warranty, express or implied, concerning the accuracy, quality, likely results or reliability of the use of the information contained in this document. © 2026 The Corporation of the City of Kitchener. Some portions of this publication are produced using information under licensed use from Teranet ©1998 Protected by Copyright - May not be reproduced without Permission THIS IS NOT A PLAN OF SURVEY - PROJECTION: UTM NAD 83 zone 17

JOINS SHEET 409-B-1

JOINS SHEET 409-A-3

JOINS SHEET 409-B-3

JOINS SHEET 409-C-1

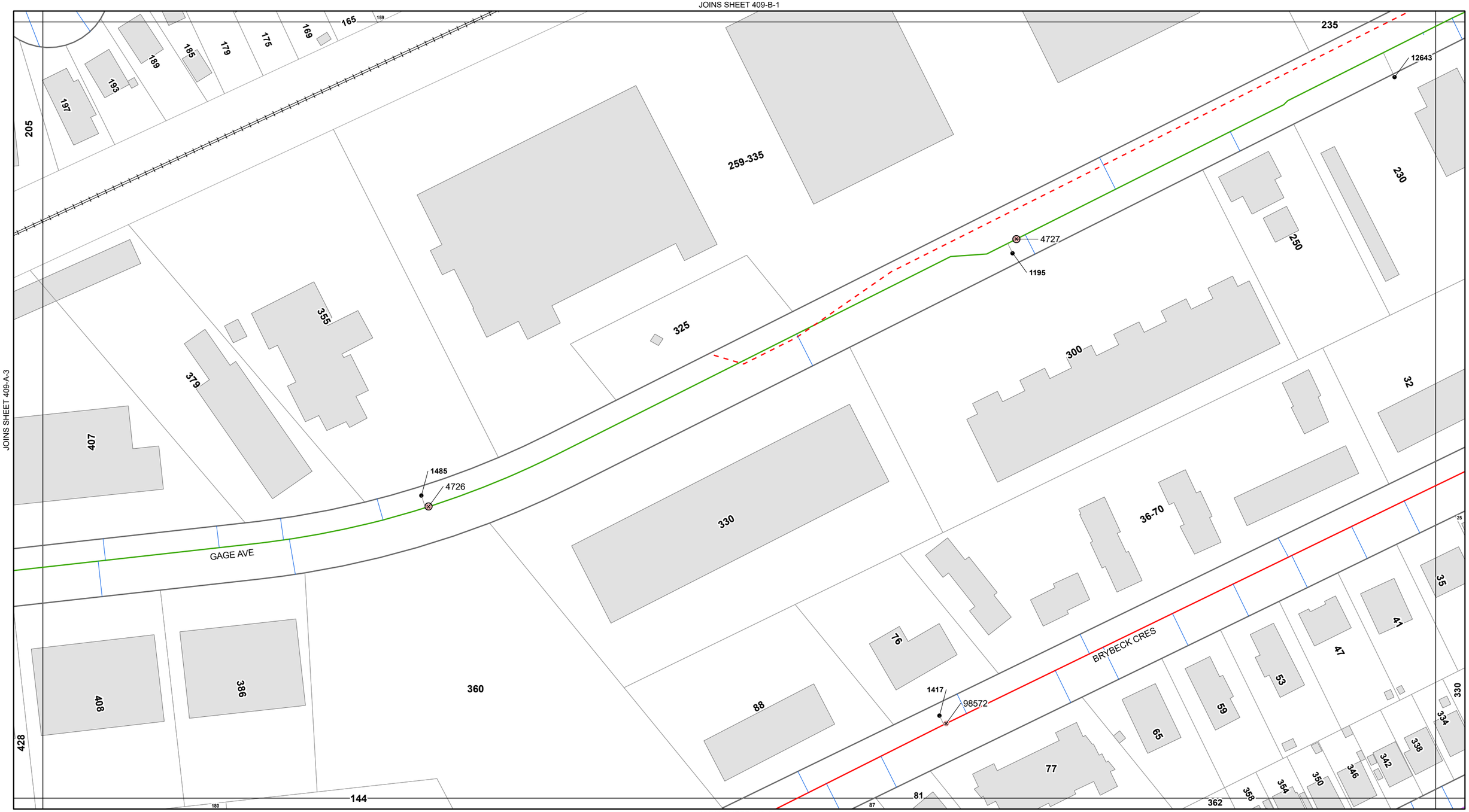


# Kitchener Utilities
# Water Sixteenth Grid
# Atlas Map Sheet 409-B-4

Valve #

- Air Release
- Blowoff
- Pressure Reducing
- Valve
- Chamber
- Well

- WTP Treatment Plant
- Bacteriological Sampling Location
- Plastic Main
- Sanitary Force Main
- Water Service Pipe
- Parcel with Unusual Private Water Service Connection

**Main Ownership**
- Kitchener
- Region
- Dual

**Hydrant Flushing**

Hydrant #
- Both Fall And Regular
- New Development
- Regular
- All Other

**Main Diameter**
- 25mm (1")
- 38mm (1.5")
- 50mm (2")
- 75mm (3")
- 100mm (4")
- 150mm (6")
- 200mm (8")
- 250mm (10")
- 300mm (12")
- 350mm (14")
- 400mm (16")
- 450mm(18")
- 600mm (24")
- 750mm (30")
- 900mm (36")
- 1200mm (48")

N W E S

0 10 20 30 40 m



| | | |
|---|---|---|
| 409-A-2 | 409-B-1 | 409-B-2 |
| 409-A-3 | 409-B-4 | 409-B-3 |
| 409-D-2 | 409-C-1 | 409-C-2 |

Kitchener Utilities

KITCHENER
Corporate Services
Technology Innovation and Services
Geospatial Data and Analytics
Map created: September 26, 2026

DISCLAIMER: This document is subject to copyright and may only be used for your personal, non-commercial use, provided you keep intact the copyright notice. The City of Kitchener assumes no responsibility for any errors, and is not liable for any damages of any kind resulting from the use of, or reliance on, the information contained in this document. The City of Kitchener does not make any representations or warranty, express or implied, concerning the accuracy, quality, likely results or reliability of the use of the information contained in this document. © 2026 The Corporation of the City of Kitchener. Some portions of this publication are produced using information under licensed use from Teranet ©1998 Protected by Copyright - May not be reproduced without Permission THIS IS NOT A PLAN OF SURVEY - PROJECTION: UTM NAD 83 zone 17

JOINS SHEET 409-B-4

JOINS SHEET 409-D-2

JOINS SHEET 409-C-2

JOINS SHEET 409-C-4

BRYBECK CRES
KARN ST
LAWRENCE AVE
ALICE AVE
WEICHEL ST
BELTON DR

# Kitchener Utilities
# Water Sixteenth Grid
# Atlas Map Sheet 409-C-1

Valve #
- Air Release
- Blowoff
- Pressure Reducing Valve
- Chamber
- Well

- WTP Treatment Plant
- Bacteriological Sampling Location
- Plastic Main
- Sanitary Force Main
- Water Service Pipe
- Parcel with Unusual Private Water Service Connection

**Main Ownership**
- Kitchener
- Region
- Dual

**Hydrant Flushing** (Hydrant #)
- Both Fall And Regular
- New Development
- Regular
- All Other

**Main Diameter**
- 25mm (1")
- 38mm (1.5")
- 50mm (2")
- 75mm (3")
- 100mm (4")
- 150mm (6")
- 200mm (8")
- 250mm (10")
- 300mm (12")
- 350mm (14")
- 400mm (16")
- 450mm(18")
- 600mm (24")
- 750mm (30")
- 900mm (36")
- 1200mm (48")

N W E S

0 10 20 30 40 m



| | | |
|---|---|---|
| 409-A-3 | 409-B-4 | 409-B-3 |
| 409-D-2 | 409-C-1 | 409-C-2 |
| 409-D-3 | 409-C-4 | 409-C-3 |

Kitchener Utilities

KITCHENER
Corporate Services
Technology Innovation and Services
Geospatial Data and Analytics
Map created: September 26, 2026

DISCLAIMER: This document is subject to copyright and may only be used for your personal, non-commercial use, provided you keep intact the copyright notice. The City of Kitchener assumes no responsibility for any errors, and is not liable for any damages of any kind resulting from the use of, or reliance on, the information contained in this document. The City of Kitchener does not make any representations or warranty, express or implied, concerning the accuracy, quality, likely results or reliability of the use of the information contained in this document. © 2026 The Corporation of the City of Kitchener. Some portions of this publication are produced using information under licensed use from Teranet ©1998 Protected by Copyright - May not be reproduced without Permission THIS IS NOT A PLAN OF SURVEY - PROJECTION: UTM NAD 83 zone 17

JOINS SHEET 409-B-3

JOINS SHEET 409-C-1

JOINS SHEET 410-D-1

KARN ST
ADELAIDE ST
TALBOT ST
VICTORIA ST S
BELMONT AVE W
LAWRENCE AVE
JACK AVE
EDGEWOOD DR
SANDRA AVE

112568
11685
11683
102911
11205
102910
102915
4082
102918
11204
101800
101802
101801
4081
102912
11203
117024
4080
101799
114405
101967
114521
10771
114404
18063
117021
101796
4079
101797
101795
102107

JOINS SHEET 409-C-3

# Kitchener Utilities
# Water Sixteenth Grid
# Atlas Map Sheet 409-C-2

Valve #
- Air Release
- Blowoff
- Pressure Reducing Valve
- Chamber
- Well

WTP Treatment Plant
- Bacteriological Sampling Location
- Plastic Main
- Sanitary Force Main
- Water Service Pipe
- Parcel with Unusual Private Water Service Connection

**Main Ownership**
- Kitchener
- Region
- Dual

**Hydrant Flushing**
Hydrant #
- Both Fall And Regular
- New Development
- Regular
- All Other

**Main Diameter**
- 25mm (1")
- 38mm (1.5")
- 50mm (2")
- 75mm (3")
- 100mm (4")
- 150mm (6")
- 200mm (8")
- 250mm (10")
- 300mm (12")
- 350mm (14")
- 400mm (16")
- 450mm(18")
- 600mm (24")
- 750mm (30")
- 900mm (36")
- 1200mm (48")

N W E S

0 10 20 30 40 m

| | | |
|---|---|---|
| 409-B-4 | 409-B-3 | 410-A-4 |
| 409-C-1 | 409-C-2 | 410-D-1 |
| 409-C-4 | 409-C-3 | 410-D-4 |

Kitchener Utilities

KITCHENER
Corporate Services
Technology Innovation and Services
Geospatial Data and Analytics
Map created: September 26, 2026

DISCLAIMER: This document is subject to copyright and may only be used for your personal, non-commercial use, provided you keep intact the copyright notice. The City of Kitchener assumes no responsibility for any errors, and is not liable for any damages of any kind resulting from the use of, or reliance on, the information contained in this document. The City of Kitchener does not make any representations or warranty, express or implied, concerning the accuracy, quality, likely results or reliability of the use of the information contained in this document. © 2026 The Corporation of the City of Kitchener. Some portions of this publication are produced using information under licensed use from Teranet ©1998 Protected by Copyright - May not be reproduced without Permission THIS IS NOT A PLAN OF SURVEY - PROJECTION: UTM NAD 83 zone 17

JOINS SHEET 409-C-2

JOINS SHEET 409-C-4

JOINS SHEET 410-D-4

JOINS SHEET 430-B-2

# Kitchener Utilities
# Water Sixteenth Grid
# Atlas Map Sheet 409-C-3

Valve #

- Air Release
- Blowoff
- Pressure Reducing
- Valve
- Chamber
- Well

- Treatment Plant
- Bacteriological Sampling Location
- Plastic Main
- Sanitary Force Main
- Water Service Pipe
- Parcel with Unusual Private Water Service Connection

**Main Ownership**
- Kitchener
- Region
- Dual

**Hydrant Flushing** (Hydrant #)
- Both Fall And Regular
- New Development
- Regular
- All Other

**Main Diameter**
- 25mm (1")
- 38mm (1.5")
- 50mm (2")
- 75mm (3")
- 100mm (4")
- 150mm (6")
- 200mm (8")
- 250mm (10")
- 300mm (12")
- 350mm (14")
- 400mm (16")
- 450mm(18")
- 600mm (24")
- 750mm (30")
- 900mm (36")
- 1200mm (48")

N W E S

0 10 20 30 40 m

| | | |
|---|---|---|
| 409-C-1 | 409-C-2 | 410-D-1 |
| 409-C-4 | 409-C-3 | 410-D-4 |
| 430-B-1 | 430-B-2 | 431-A-1 |

Kitchener Utilities

KITCHENER
Corporate Services
Technology Innovation and Services
Geospatial Data and Analytics
Map created: September 26, 2026

DISCLAIMER: This document is subject to copyright and may only be used for your personal, non-commercial use, provided you keep intact the copyright notice. The City of Kitchener assumes no responsibility for any errors, and is not liable for any damages of any kind resulting from the use of, or reliance on, the information contained in this document. The City of Kitchener does not make any representations or warranty, express or implied, concerning the accuracy, quality, likely results or reliability of the use of the information contained in this document. © 2026 The Corporation of the City of Kitchener. Some portions of this publication are produced using information under licensed use from Teranet ©1998 Protected by Copyright - May not be reproduced without Permission THIS IS NOT A PLAN OF SURVEY - PROJECTION: UTM NAD 83 zone 17

JOINS SHEET 409-C-1

JOINS SHEET 409-D-3

JOINS SHEET 409-C-3

JOINS SHEET 430-B-1

BELTON DR

WEICHEL ST

ALICE AVE

VICTORIA ST S

WESTMOUNT RD W

PAULANDER DR

Zone KIT 4

Zone KIT 5

102884

11044

1042

105145

90171

4708

1092

4585

4711

90869

498

4710

4712

90870

4709

499

5018

5017

5015

# Kitchener Utilities
# Water Sixteenth Grid
# Atlas Map Sheet 409-C-4

Valve #

- Air Release
- Blowoff
- Pressure Reducing Valve
- Chamber
- Well

- WTP Treatment Plant
- Bacteriological Sampling Location
- Plastic Main
- Sanitary Force Main
- Water Service Pipe
- Parcel with Unusual Private Water Service Connection

**Main Ownership**
- Kitchener
- Region
- Dual

**Hydrant Flushing**

Hydrant #
- Both Fall And Regular
- New Development
- Regular
- All Other

**Main Diameter**
- 25mm (1")
- 38mm (1.5")
- 50mm (2")
- 75mm (3")
- 100mm (4")
- 150mm (6")
- 200mm (8")
- 250mm (10")
- 300mm (12")
- 350mm (14")
- 400mm (16")
- 450mm(18")
- 600mm (24")
- 750mm (30")
- 900mm (36")
- 1200mm (48")

N W E S

0 10 20 30 40 m

| | | |
|---|---|---|
| 409-D-2 | 409-C-1 | 409-C-2 |
| 409-D-3 | 409-C-4 | 409-C-3 |
| 430-A-2 | 430-B-1 | 430-B-2 |

Kitchener Utilities

KITCHENER
Corporate Services
Technology Innovation and Services
Geospatial Data and Analytics
Map created: September 26, 2026

DISCLAIMER: This document is subject to copyright and may only be used for your personal, non-commercial use, provided you keep intact the copyright notice. The City of Kitchener assumes no responsibility for any errors, and is not liable for any damages of any kind resulting from the use of, or reliance on, the information contained in this document. The City of Kitchener does not make any representations or warranty, express or implied, concerning the accuracy, quality, likely results or reliability of the use of the information contained in this document. © 2026 The Corporation of the City of Kitchener. Some portions of this publication are produced using information under licensed use from Teranet ©1998 Protected by Copyright - May not be reproduced without Permission THIS IS NOT A PLAN OF SURVEY - PROJECTION: UTM NAD 83 zone 17

JOINS SHEET 409-A-4

JOINS SHEET 408-C-2

JOINS SHEET 409-D-2

JOINS SHEET 409-D-4

HUNTINGTON PL

WESTWOOD DR

GLEASON CRES

MARKWOOD DR

HAZELGLEN DR

ROSSFORD CRES

Zone KIT 5

Zone KIT 4

Zone KIT 5

1492

100561

4648

1511

4696

1512

15560

112504

113487

109-123

171

175

155

218

214

# Kitchener Utilities
# Water Sixteenth Grid
# Atlas Map Sheet 409-D-1

Valve #

- Air Release
- Blowoff
- Pressure Reducing Valve
- Chamber
- Well

- WTP Treatment Plant
- Bacteriological Sampling Location
- Plastic Main
- Sanitary Force Main
- Water Service Pipe
- Parcel with Unusual Private Water Service Connection

Hydrant #

**Main Ownership**
- Kitchener
- Region
- Dual

**Hydrant Flushing**
- Both Fall And Regular
- New Development
- Regular
- All Other

**Main Diameter**
- 25mm (1")
- 38mm (1.5")
- 50mm (2")
- 75mm (3")
- 100mm (4")
- 150mm (6")
- 200mm (8")
- 250mm (10")
- 300mm (12")
- 350mm (14")
- 400mm (16")
- 450mm(18")
- 600mm (24")
- 750mm (30")
- 900mm (36")
- 1200mm (48")

N W E S

0 10 20 30 40 m

| | | |
|---|---|---|
| 408-B-3 | 409-A-4 | 409-A-3 |
| 408-C-2 | 409-D-1 | 409-D-2 |
| 408-C-3 | 409-D-4 | 409-D-3 |

Kitchener Utilities

KITCHENER

Corporate Services
Technology Innovation and Services
Geospatial Data and Analytics
Map created: September 26, 2026

DISCLAIMER: This document is subject to copyright and may only be used for your personal, non-commercial use, provided you keep intact the copyright notice. The City of Kitchener assumes no responsibility for any errors, and is not liable for any damages of any kind resulting from the use of, or reliance on, the information contained in this document. The City of Kitchener does not make any representations or warranty, express or implied, concerning the accuracy, quality, likely results or reliability of the use of the information contained in this document. © 2026 The Corporation of the City of Kitchener. Some portions of this publication are produced using information under licensed use from Teranet ©1998 Protected by Copyright - May not be reproduced without Permission THIS IS NOT A PLAN OF SURVEY - PROJECTION: UTM NAD 83 zone 17

JOINS SHEET 409-A-3

JOINS SHEET 409-D-1

JOINS SHEET 409-C-1

JOINS SHEET 409-D-3

# Kitchener Utilities
# Water Sixteenth Grid
# Atlas Map Sheet 409-D-2

Valve #
- Air Release
- Blowoff
- Pressure Reducing
- Valve
- Chamber
- Well

- WTP Treatment Plant
- Bacteriological Sampling Location
- Plastic Main
- Sanitary Force Main
- Water Service Pipe
- Parcel with Unusual Private Water Service Connection

**Main Ownership**
- Kitchener
- Region
- Dual

**Hydrant Flushing**

Hydrant #
- Both Fall And Regular
- New Development
- Regular
- All Other

**Main Diameter**
- 25mm (1")
- 38mm (1.5")
- 50mm (2")
- 75mm (3")
- 100mm (4")
- 150mm (6")
- 200mm (8")
- 250mm (10")
- 300mm (12")
- 350mm (14")
- 400mm (16")
- 450mm(18")
- 600mm (24")
- 750mm (30")
- 900mm (36")
- 1200mm (48")

N W E S

0 10 20 30 40 m

| | | |
|---|---|---|
| 409-A-4 | 409-A-3 | 409-B-4 |
| 409-D-1 | 409-D-2 | 409-C-1 |
| 409-D-4 | 409-D-3 | 409-C-4 |

Kitchener Utilities

Kitchener
Corporate Services
Technology Innovation and Services
Geospatial Data and Analytics
Map created: September 26, 2026

DISCLAIMER: This document is subject to copyright and may only be used for your personal, non-commercial use, provided you keep intact the copyright notice. The City of Kitchener assumes no responsibility for any errors, and is not liable for any damages of any kind resulting from the use of, or reliance on, the information contained in this document. The City of Kitchener does not make any representations or warranty, express or implied, concerning the accuracy, quality, likely results or reliability of the use of the information contained in this document. © 2026 The Corporation of the City of Kitchener. Some portions of this publication are produced using information under licensed use from Teranet ©1998 Protected by Copyright - May not be reproduced without Permission THIS IS NOT A PLAN OF SURVEY - PROJECTION: UTM NAD 83 zone 17

JOINS SHEET 409-D-2

JOINS SHEET 409-D-4

JOINS SHEET 409-C-4

JOINS SHEET 430-A-2

ROSSFORD CRES
MARKWOOD DR
CHOPIN DR
HAZELGLEN DR
DALEGROVE DR
MOOREGATE CRES
WESTMOUNT RD W
Zone KIT 4
Zone KIT 5
4692
15558
113492
1488
4688
4689
1447
4718
113065
4684
4686
4687
1507
1446
4719
4720
1944
4717

# Kitchener Utilities
# Water Sixteenth Grid
# Atlas Map Sheet 409-D-3

Valve #
- Air Release
- Blowoff
- Pressure Reducing Valve
- Chamber
- Well

- WTP Treatment Plant
- Bacteriological Sampling Location
- Plastic Main
- Sanitary Force Main
- Water Service Pipe
- Parcel with Unusual Private Water Service Connection

**Main Ownership**
- Kitchener
- Region
- Dual

**Hydrant Flushing**
Hydrant #
- Both Fall And Regular
- New Development
- Regular
- All Other

**Main Diameter**
- 25mm (1")
- 38mm (1.5")
- 50mm (2")
- 75mm (3")
- 100mm (4")
- 150mm (6")
- 200mm (8")
- 250mm (10")
- 300mm (12")
- 350mm (14")
- 400mm (16")
- 450mm(18")
- 600mm (24")
- 750mm (30")
- 900mm (36")
- 1200mm (48")

N W E S

0 10 20 30 40 m

| | | |
|---|---|---|
| 409-D-1 | 409-D-2 | 409-C-1 |
| 409-D-4 | 409-D-3 | 409-C-4 |
| 430-A-1 | 430-A-2 | 430-B-1 |

Kitchener Utilities

KITCHENER
Corporate Services
Technology Innovation and Services
Geospatial Data and Analytics
Map created: September 26, 2026

DISCLAIMER: This document is subject to copyright and may only be used for your personal, non-commercial use, provided you keep intact the copyright notice. The City of Kitchener assumes no responsibility for any errors, and is not liable for any damages of any kind resulting from the use of, or reliance on, the information contained in this document. The City of Kitchener does not make any representations or warranty, express or implied, concerning the accuracy, quality, likely results or reliability of the use of the information contained in this document. © 2026 The Corporation of the City of Kitchener. Some portions of this publication are produced using information under licensed use from Teranet ©1998 Protected by Copyright - May not be reproduced without Permission THIS IS NOT A PLAN OF SURVEY - PROJECTION: UTM NAD 83 zone 17

JOINS SHEET 409-D-1

JOINS SHEET 408-C-3

JOINS SHEET 409-D-3

JOINS SHEET 430-A-1

SHADELAND CRES
MARKWOOD DR
HAZELGLEN DR
DALEGROVE DR
INGLESIDE DR
INGLESIDE PL

4675 4676 4679 4680 4681 4682 4683 4697 4698 4831 4974
1500 1501 1502 1507 1508 1509 1544 3314

# Kitchener Utilities
# Water Sixteenth Grid
# Atlas Map Sheet 409-D-4

Valve #
- Air Release
- Blowoff
- Pressure Reducing
- Valve
- Chamber
- Well

- WTP Treatment Plant
- Bacteriological Sampling Location
- Plastic Main
- Sanitary Force Main
- Water Service Pipe
- Parcel with Unusual Private Water Service Connection

**Main Ownership**
- Kitchener
- Region
- Dual

**Hydrant Flushing**
Hydrant #
- Both Fall And Regular
- New Development
- Regular
- All Other

**Main Diameter**
- 25mm (1")
- 38mm (1.5")
- 50mm (2")
- 75mm (3")
- 100mm (4")
- 150mm (6")
- 200mm (8")
- 250mm (10")
- 300mm (12")
- 350mm (14")
- 400mm (16")
- 450mm(18")
- 600mm (24")
- 750mm (30")
- 900mm (36")
- 1200mm (48")

N W E S

0 10 20 30 40 m

| | | |
|---|---|---|
| 408-C-2 | 409-D-1 | 409-D-2 |
| 408-C-3 | 409-D-4 | 409-D-3 |
| 429-B-2 | 430-A-1 | 430-A-2 |

Kitchener Utilities

KITCHENER
Corporate Services
Technology Innovation and Services
Geospatial Data and Analytics
Map created: September 26, 2026

DISCLAIMER: This document is subject to copyright and may only be used for your personal, non-commercial use, provided you keep intact the copyright notice. The City of Kitchener assumes no responsibility for any errors, and is not liable for any damages of any kind resulting from the use of, or reliance on, the information contained in this document. The City of Kitchener does not make any representations or warranty, express or implied, concerning the accuracy, quality, likely results or reliability of the use of the information contained in this document. © 2026 The Corporation of the City of Kitchener. Some portions of this publication are produced using information under licensed use from Teranet ©1998 Protected by Copyright - May not be reproduced without Permission THIS IS NOT A PLAN OF SURVEY - PROJECTION: UTM NAD 83 zone 17

JOINS SHEET 389-D-4

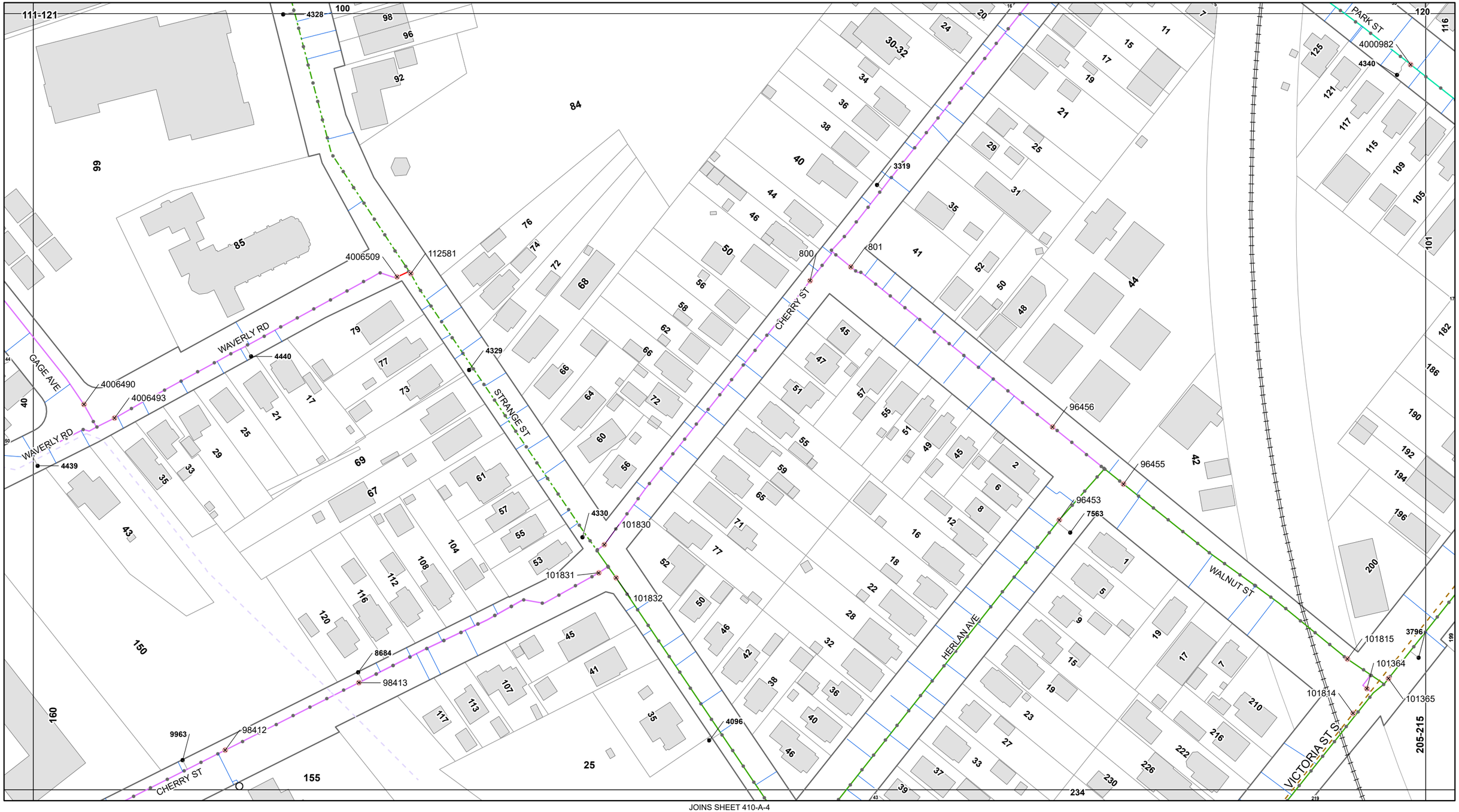


JOINS SHEET 409-B-2

JOINS SHEET 410-A-2

JOINS SHEET 410-A-4

# Kitchener Utilities Water Sixteenth Grid Atlas Map Sheet 410-A-1

Valve #
- Air Release
- Blowoff
- Pressure Reducing
- Valve
- Chamber
- Well

WTP Treatment Plant
- Bacteriological Sampling Location
- Plastic Main
- Sanitary Force Main
- Water Service Pipe
- Parcel with Unusual Private Water Service Connection

**Main Ownership**
- Kitchener
- Region
- Dual

**Hydrant Flushing**
- Hydrant #
- Both Fall And Regular
- New Development
- Regular
- All Other

**Main Diameter**
- 25mm (1")
- 38mm (1.5")
- 50mm (2")
- 75mm (3")
- 100mm (4")
- 150mm (6")
- 200mm (8")
- 250mm (10")
- 300mm (12")
- 350mm (14")
- 400mm (16")
- 450mm(18")
- 600mm (24")
- 750mm (30")
- 900mm (36")
- 1200mm (48")

N W E S

0 10 20 30 40 m

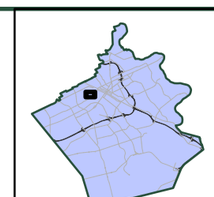

| | | |
|---|---|---|
| 388-C-3 | 389-D-4 | 389-D-3 |
| 409-B-2 | 410-A-1 | 410-A-2 |
| 409-B-3 | 410-A-4 | 410-A-3 |

Kitchener Utilities

KITCHENER
Corporate Services
Technology Innovation and Services
Geospatial Data and Analytics
Map created: September 26, 2026

DISCLAIMER: This document is subject to copyright and may only be used for your personal, non-commercial use, provided you keep intact the copyright notice. The City of Kitchener assumes no responsibility for any errors, and is not liable for any damages of any kind resulting from the use of, or reliance on, the information contained in this document. The City of Kitchener does not make any representations or warranty, express or implied, concerning the accuracy, quality, likely results or reliability of the use of the information contained in this document. © 2026 The Corporation of the City of Kitchener. Some portions of this publication are produced using information under licensed use from Teranet ©1998 Protected by Copyright - May not be reproduced without Permission THIS IS NOT A PLAN OF SURVEY - PROJECTION: UTM NAD 83 zone 17

JOINS SHEET 389-D-3

JOINS SHEET 410-A-1

JOINS SHEET 410-B-1

JOINS SHEET 410-A-3

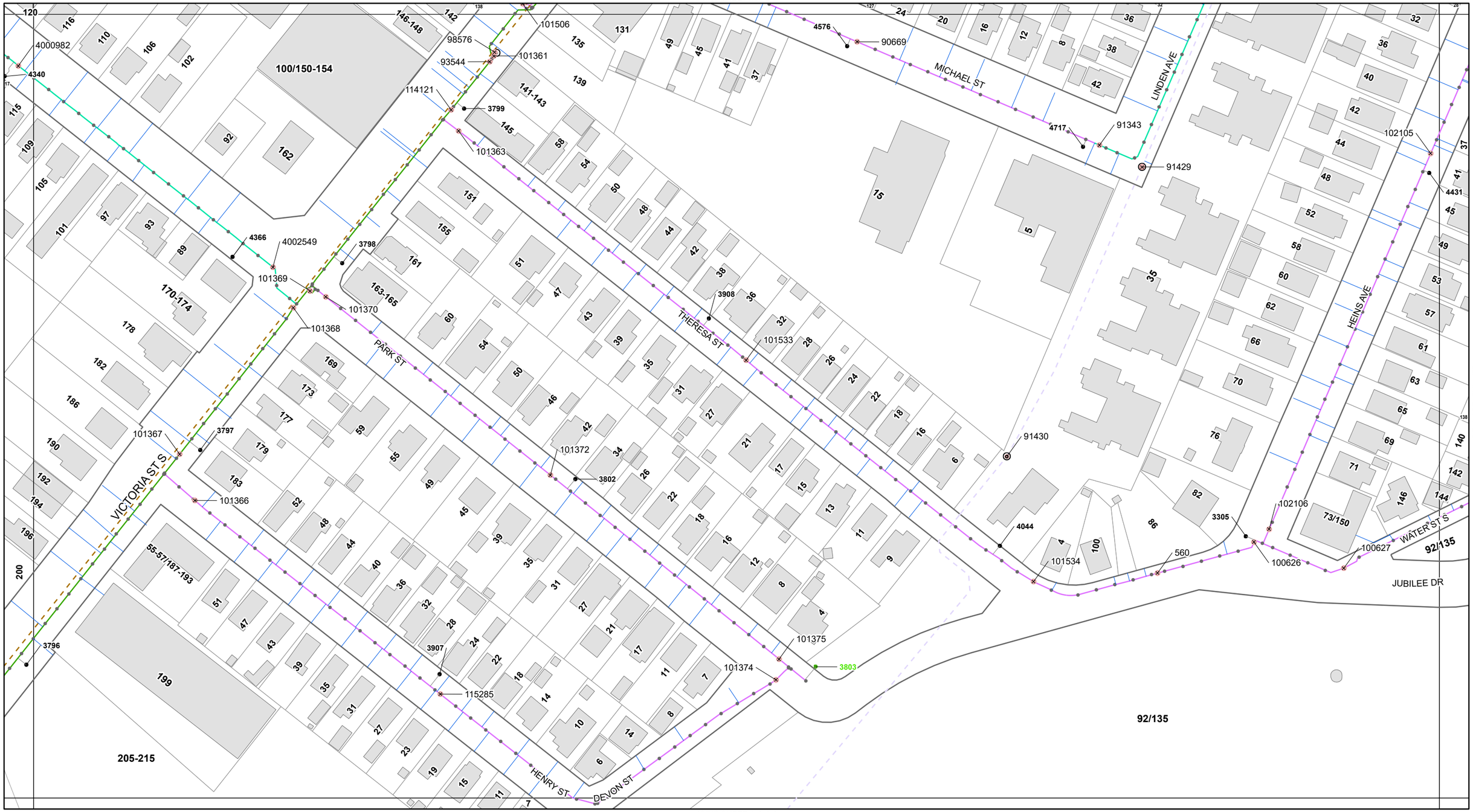


JOINS SHEET 410-A-3

# Kitchener Utilities Water Sixteenth Grid Atlas Map Sheet 410-A-2

Valve #

- Air Release
- Blowoff
- Pressure Reducing
- Valve
- Chamber
- Well

- WTP Treatment Plant
- Bacteriological Sampling Location
- Plastic Main
- Sanitary Force Main
- Water Service Pipe
- Parcel with Unusual Private Water Service Connection

**Main Ownership**
- Kitchener
- Region
- Dual

**Hydrant Flushing**
Hydrant #
- Both Fall And Regular
- New Development
- Regular
- All Other

**Main Diameter**
- 25mm (1")
- 38mm (1.5")
- 50mm (2")
- 75mm (3")
- 100mm (4")
- 150mm (6")
- 200mm (8")
- 250mm (10")
- 300mm (12")
- 350mm (14")
- 400mm (16")
- 450mm(18")
- 600mm (24")
- 750mm (30")
- 900mm (36")
- 1200mm (48")

N W E S

0 10 20 30 40 m



| | | |
|---|---|---|
| 389-D-4 | 389-D-3 | 389-C-4 |
| 410-A-1 | 410-A-2 | 410-B-1 |
| 410-A-4 | 410-A-3 | 410-B-4 |

Kitchener Utilities

KITCHENER
Corporate Services
Technology Innovation and Services
Geospatial Data and Analytics
Map created: September 26, 2026

DISCLAIMER: This document is subject to copyright and may only be used for your personal, non-commercial use, provided you keep intact the copyright notice. The City of Kitchener assumes no responsibility for any errors, and is not liable for any damages of any kind resulting from the use of, or reliance on, the information contained in this document. The City of Kitchener does not make any representations or warranty, express or implied, concerning the accuracy, quality, likely results or reliability of the use of the information contained in this document. © 2026 The Corporation of the City of Kitchener. Some portions of this publication are produced using information under licensed use from Teranet ©1998 Protected by Copyright - May not be reproduced without Permission THIS IS NOT A PLAN OF SURVEY - PROJECTION: UTM NAD 83 zone 17

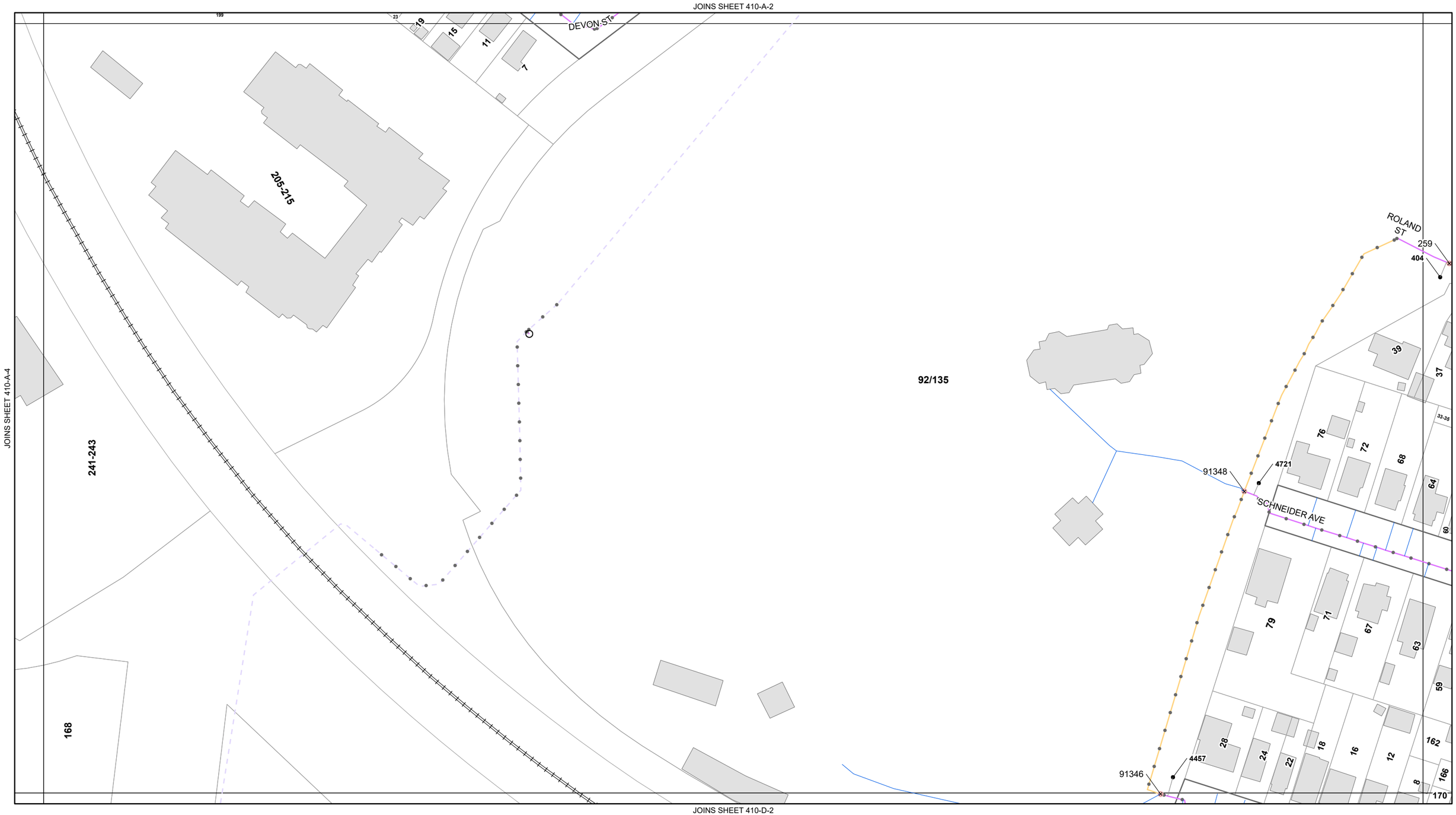


# Kitchener Utilities Water Sixteenth Grid Atlas Map Sheet 410-A-3

Valve #
- Air Release
- Blowoff
- Pressure Reducing
- Valve
- Chamber
- Well

WTP Treatment Plant
- Bacteriological Sampling Location
- Plastic Main
- Sanitary Force Main
- Water Service Pipe
- Parcel with Unusual Private Water Service Connection

**Main Ownership**
- Kitchener
- Region
- Dual

**Hydrant Flushing**
Hydrant #
- Both Fall And Regular
- New Development
- Regular
- All Other

**Main Diameter**
- 25mm (1")
- 38mm (1.5")
- 50mm (2")
- 75mm (3")
- 100mm (4")
- 150mm (6")
- 200mm (8")
- 250mm (10")
- 300mm (12")
- 350mm (14")
- 400mm (16")
- 450mm(18")
- 600mm (24")
- 750mm (30")
- 900mm (36")
- 1200mm (48")

N W E S

0 10 20 30 40 m

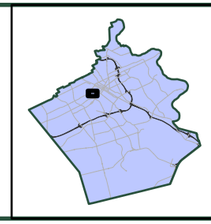

| | | |
|---|---|---|
| 410-A-1 | 410-A-2 | 410-B-1 |
| 410-A-4 | 410-A-3 | 410-B-4 |
| 410-D-1 | 410-D-2 | 410-C-1 |

Kitchener Utilities

KITCHENER
Corporate Services
Technology Innovation and Services
Geospatial Data and Analytics
Map created: September 26, 2026

DISCLAIMER: This document is subject to copyright and may only be used for your personal, non-commercial use, provided you keep intact the copyright notice. The City of Kitchener assumes no responsibility for any errors, and is not liable for any damages of any kind resulting from the use of, or reliance on, the information contained in this document. The City of Kitchener does not make any representations or warranty, express or implied, concerning the accuracy, quality, likely results or reliability of the use of the information contained in this document. © 2026 The Corporation of the City of Kitchener. Some portions of this publication are produced using information under licensed use from Teranet ©1998 Protected by Copyright - May not be reproduced without Permission THIS IS NOT A PLAN OF SURVEY - PROJECTION: UTM NAD 83 zone 17

JOINS SHEET 410-A-1

JOINS SHEET 409-B-3

JOINS SHEET 410-A-3

JOINS SHEET 410-D-1

# Kitchener Utilities Water Sixteenth Grid Atlas Map Sheet 410-A-4

Valve #
- Air Release
- Blowoff
- Pressure Reducing Valve
- Chamber
- Well

- WTP Treatment Plant
- Bacteriological Sampling Location
- Plastic Main
- Sanitary Force Main
- Water Service Pipe
- Parcel with Unusual Private Water Service Connection

**Main Ownership**
- Kitchener
- Region
- Dual

**Hydrant Flushing**
Hydrant #
- Both Fall And Regular
- New Development
- Regular
- All Other

**Main Diameter**
- 25mm (1")
- 38mm (1.5")
- 50mm (2")
- 75mm (3")
- 100mm (4")
- 150mm (6")
- 200mm (8")
- 250mm (10")
- 300mm (12")
- 350mm (14")
- 400mm (16")
- 450mm(18")
- 600mm (24")
- 750mm (30")
- 900mm (36")
- 1200mm (48")

N W E S

0 10 20 30 40 m

| | | |
|---|---|---|
| 409-B-2 | 410-A-1 | 410-A-2 |
| 409-B-3 | 410-A-4 | 410-A-3 |
| 409-C-2 | 410-D-1 | 410-D-2 |

Kitchener Utilities

KITCHENER
Corporate Services
Technology Innovation and Services
Geospatial Data and Analytics
**Map created: September 26, 2026**

DISCLAIMER: This document is subject to copyright and may only be used for your personal, non-commercial use, provided you keep intact the copyright notice. The City of Kitchener assumes no responsibility for any errors, and is not liable for any damages of any kind resulting from the use of, or reliance on, the information contained in this document. The City of Kitchener does not make any representations or warranty, express or implied, concerning the accuracy, quality, likely results or reliability of the use of the information contained in this document. © 2026 The Corporation of the City of Kitchener. Some portions of this publication are produced using information under licensed use from Teranet ©1998 Protected by Copyright - May not be reproduced without Permission THIS IS NOT A PLAN OF SURVEY - PROJECTION: UTM NAD 83 zone 17

JOINS SHEET 389-C-4

JOINS SHEET 410-A-2

JOINS SHEET 410-B-2

JOINS SHEET 410-B-4

HEINS AVE

WATER ST S

RICHMOND AVE

JOSEPH ST

ONTARIO ST S

DAVID ST

QUEEN ST S

COURTLAND AVE W

JUBILEE DR

102105
4431
3905
101530
91126
4126
4125
90244
4471
90270
4477
101899
572
7612
9823
101529
3906
9683
96319
7483
96320
7484
100052
788
2937
100012

92/135
103/132
150
31-43/25
242-262
290
310
221
178
188
196
202
214
226
251
253
261
279

# Kitchener Utilities
# Water Sixteenth Grid
# Atlas Map Sheet 410-B-1

Valve #

- Air Release
- Blowoff
- Pressure Reducing Valve
- Chamber
- Well

- Treatment Plant
- Bacteriological Sampling Location
- Plastic Main
- Sanitary Force Main
- Water Service Pipe
- Parcel with Unusual Private Water Service Connection

**Main Ownership**
- Kitchener
- Region
- Dual

**Hydrant Flushing**
Hydrant #
- Both Fall And Regular
- New Development
- Regular
- All Other

**Main Diameter**
- 25mm (1")
- 38mm (1.5")
- 50mm (2")
- 75mm (3")
- 100mm (4")
- 150mm (6")
- 200mm (8")
- 250mm (10")
- 300mm (12")
- 350mm (14")
- 400mm (16")
- 450mm(18")
- 600mm (24")
- 750mm (30")
- 900mm (36")
- 1200mm (48")

N W E S

0 10 20 30 40 m

| | | |
|---|---|---|
| 389-D-3 | 389-C-4 | 389-C-3 |
| 410-A-2 | 410-B-1 | 410-B-2 |
| 410-A-3 | 410-B-4 | 410-B-3 |

Kitchener Utilities

Corporate Services
Technology Innovation and Services
Geospatial Data and Analytics
Map created: September 26, 2026

DISCLAIMER: This document is subject to copyright and may only be used for your personal, non-commercial use, provided you keep intact the copyright notice. The City of Kitchener assumes no responsibility for any errors, and is not liable for any damages of any kind resulting from the use of, or reliance on, the information contained in this document. The City of Kitchener does not make any representations or warranty, express or implied, concerning the accuracy, quality, likely results or reliability of the use of the information contained in this document. © 2026 The Corporation of the City of Kitchener. Some portions of this publication are produced using information under licensed use from Teranet ©1998 Protected by Copyright - May not be reproduced without Permission. THIS IS NOT A PLAN OF SURVEY - PROJECTION: UTM NAD 83 zone 17

JOINS SHEET 389-C-3

JOINS SHEET 410-B-1

JOINS SHEET 411-A-1

JOINS SHEET 410-B-3

# Kitchener Utilities
# Water Sixteenth Grid
# Atlas Map Sheet 410-B-2

Valve #
- Air Release
- Blowoff
- Pressure Reducing
- Valve
- Chamber
- Well

- WTP Treatment Plant
- Bacteriological Sampling Location
- Plastic Main
- Sanitary Force Main
- Water Service Pipe
- Parcel with Unusual Private Water Service Connection

**Main Ownership**
- Kitchener
- Region
- Dual

**Hydrant Flushing** (Hydrant #)
- Both Fall And Regular
- New Development
- Regular
- All Other

**Main Diameter**
- 25mm (1")
- 38mm (1.5")
- 50mm (2")
- 75mm (3")
- 100mm (4")
- 150mm (6")
- 200mm (8")
- 250mm (10")
- 300mm (12")
- 350mm (14")
- 400mm (16")
- 450mm(18")
- 600mm (24")
- 750mm (30")
- 900mm (36")
- 1200mm (48")

N W E S

0 10 20 30 40 m

| | | |
|---|---|---|
| 389-C-4 | 389-C-3 | 390-D-4 |
| 410-B-1 | 410-B-2 | 411-A-1 |
| 410-B-4 | 410-B-3 | 411-A-4 |

Kitchener Utilities

KITCHENER
Corporate Services
Technology Innovation and Services
Geospatial Data and Analytics
Map created: September 26, 2026

DISCLAIMER: This document is subject to copyright and may only be used for your personal, non-commercial use, provided you keep intact the copyright notice. The City of Kitchener assumes no responsibility for any errors, and is not liable for any damages of any kind resulting from the use of, or reliance on, the information contained in this document. The City of Kitchener does not make any representations or warranty, express or implied, concerning the accuracy, quality, likely results or reliability of the use of the information contained in this document. © 2026 The Corporation of the City of Kitchener. Some portions of this publication are produced using information under licensed use from Teranet ©1998 Protected by Copyright - May not be reproduced without Permission THIS IS NOT A PLAN OF SURVEY - PROJECTION: UTM NAD 83 zone 17

JOINS SHEET 410-B-2

JOINS SHEET 410-B-4

JOINS SHEET 411-A-4

JOINS SHEET 410-C-2

47-63/50

CLEMENS LANE

BENTON ST

CHURCH ST

EBY ST S

ST GEORGE ST

HEBEL PL

PETER ST

COURTLAND AVE E

MARTIN ST

CEDAR ST S

310 100893 3472 87/46 83 39 53 58-60 56 62 73/64 81 88 90 92 96 98 104 52 56 60 108 110-112 47 49 53 57 59 61 114-116 118 120 122 124 126 65 75 43

112 261 279 307 253 251 221 120 24 26 28 30 32 34 36 38 93-99/39-43 45 49 53 57 59 115 12 63 67 71 75 79-81 85 74 78 82 86 90 94 96 91 16 18 20 24 26 95 11 15 17 101-105 107 111 115 119 123 125 127 129 119 125 18 20 22 24 26 30 32 15 19 23 27 29 31 33 25 27 29 31 33 100 112 116 118 122 124 126 128 131 80 86 4524 87 97 101 105 109 102 106 114 112 83 77 75 69 65 61 59 53 50 46 52 54 58 60 62 66 68 72 76 80 86 90 94 96 70 72 54 58 62 32 36 39 35 31 27 25 23 19 15 11 91 95 97 101 105 113 115 119 123 129 131 102 106 39 43 47 145 147 149 151 7-159 10 14 16 18 63 45-53 135/46 62 54 58 27 25 17 15 148

100892 3471 100891 100890 12583 106345 106343 106344 12584 90564 113893 3465 103157 3462 90577 13623 93708 5699 93706 90002 4451 5698 93704 93702 12586 16163 100894 3468 90432



DISCLAIMER: This document is subject to copyright and may only be used for your personal, non-commercial use, provided you keep intact the copyright notice. The City of Kitchener assumes no responsibility for any errors, and is not liable for any damages of any kind resulting from the use of, or reliance on, the information contained in this document. The City of Kitchener does not make any representations or warranty, express or implied, concerning the accuracy, quality, likely results or reliability of the use of the information contained in this document. © 2026 The Corporation of the City of Kitchener. Some portions of this publication are produced using information under licensed use from Teranet ©1998 Protected by Copyright - May not be reproduced without Permission THIS IS NOT A PLAN OF SURVEY - PROJECTION: UTM NAD 83 zone 17

JOINS SHEET 410-B-1

JOINS SHEET 410-A-3

JOINS SHEET 410-B-3

JOINS SHEET 410-C-1

92/135

93

400

460

462

466

489

479

560

170

169

184

173

17

45-53

ROLAND ST

DAVID ST

SCHNEIDER AVE

HILDA PL

COURTLAND AVE W

COURTLAND AVE E

QUEEN ST S

CLEMENS LANE

MITCHELL ST

BENTON ST

MARTIN ST

259

257

404

4723

4722

4506

4509

4510

4512

4451

4006311

4006267

91350

91347

94772

90390

90394

90399

90403

90002

90004

90006

93708

102741

116573

100011

787

786

317

2936

2935

5/340-342

379-389

168-180/393-411

109-113

520/15

159-161

161-163

157-159

158-160

434-436



| | | | |
|---|---|---|---|
| 410-A-2 | 410-B-1 | 410-B-2 | |
| 410-A-3 | 410-B-4 | 410-B-3 | |
| 410-D-2 | 410-C-1 | 410-C-2 | |

# Kitchener Utilities
# Water Sixteenth Grid
# Atlas Map Sheet 410-B-4

Valve #

- Air Release
- Blowoff
- Pressure Reducing Valve
- Chamber
- Well

- WTP Treatment Plant
- Bacteriological Sampling Location
- Plastic Main
- Sanitary Force Main
- Water Service Pipe
- Parcel with Unusual Private Water Service Connection

**Main Ownership**
- Kitchener
- Region
- Dual

**Hydrant Flushing**

Hydrant #
- Both Fall And Regular
- New Development
- Regular
- All Other

**Main Diameter**
- 25mm (1")
- 38mm (1.5")
- 50mm (2")
- 75mm (3")
- 100mm (4")
- 150mm (6")
- 200mm (8")
- 250mm (10")
- 300mm (12")
- 350mm (14")
- 400mm (16")
- 450mm(18")
- 600mm (24")
- 750mm (30")
- 900mm (36")
- 1200mm (48")

N W E S

0 10 20 30 40 m

Kitchener Utilities

Corporate Services
Technology Innovation and Services
Geospatial Data and Analytics
Map created: September 26, 2026

DISCLAIMER: This document is subject to copyright and may only be used for your personal, non-commercial use, provided you keep intact the copyright notice. The City of Kitchener assumes no responsibility for any errors, and is not liable for any damages of any kind resulting from the use of, or reliance on, the information contained in this document. The City of Kitchener does not make any representations or warranty, express or implied, concerning the accuracy, quality, likely results or reliability of the use of the information contained in this document. © 2026 The Corporation of the City of Kitchener. Some portions of this publication are produced using information under licensed use from Teranet ©1998 Protected by Copyright - May not be reproduced without Permission THIS IS NOT A PLAN OF SURVEY - PROJECTION: UTM NAD 83 zone 17

JOINS SHEET 410-B-4

JOINS SHEET 410-D-2

JOINS SHEET 410-C-2

JOINS SHEET 410-C-4

# Kitchener Utilities Water Sixteenth Grid Atlas Map Sheet 410-C-1

Valve #

- Air Release
- Blowoff
- Pressure Reducing
- Valve
- Chamber
- Well

- Treatment Plant
- Bacteriological Sampling Location
- Plastic Main
- Sanitary Force Main
- Water Service Pipe
- Parcel with Unusual Private Water Service Connection

**Main Ownership**

- Kitchener
- Region
- Dual

**Hydrant Flushing**

Hydrant #

- Both Fall And Regular
- New Development
- Regular
- All Other

**Main Diameter**

- 25mm (1")
- 38mm (1.5")
- 50mm (2")
- 75mm (3")
- 100mm (4")
- 150mm (6")
- 200mm (8")
- 250mm (10")
- 300mm (12")
- 350mm (14")
- 400mm (16")
- 450mm(18")
- 600mm (24")
- 750mm (30")
- 900mm (36")
- 1200mm (48")

N W E S

0 10 20 30 40 m



| | | |
|---|---|---|
| 410-A-3 | 410-B-4 | 410-B-3 |
| 410-D-2 | 410-C-1 | 410-C-2 |
| 410-D-3 | 410-C-4 | 410-C-3 |

Kitchener Utilities

KITCHENER
Corporate Services
Technology Innovation and Services
Geospatial Data and Analytics
Map created: September 26, 2026

DISCLAIMER: This document is subject to copyright and may only be used for your personal, non-commercial use, provided you keep intact the copyright notice. The City of Kitchener assumes no responsibility for any errors, and is not liable for any damages of any kind resulting from the use of, or reliance on, the information contained in this document. The City of Kitchener does not make any representations or warranty, express or implied, concerning the accuracy, quality, likely results or reliability of the use of the information contained in this document. © 2026 The Corporation of the City of Kitchener. Some portions of this publication are produced using information under licensed use from Teranet ©1998 Protected by Copyright - May not be reproduced without Permission THIS IS NOT A PLAN OF SURVEY - PROJECTION: UTM NAD 83 zone 17

JOINS SHEET 410-B-3

JOINS SHEET 410-C-1

JOINS SHEET 411-D-1

JOINS SHEET 410-C-3

MARTIN ST
PETER ST
BRUDER AVE
WHITNEY PL
COURTLAND AVE E
CEDAR ST S
MADISON AVE S
MADISON AVE S

4452
100009
2933
12585
106346
106347
5697
93691
93690
93689
5677
275
2953
104327
8003
97032
7614
93688
93685
7104
93684
93683
117
4001813
93682

# Kitchener Utilities
# Water Sixteenth Grid
# Atlas Map Sheet 410-C-2

Valve #
- Air Release
- Blowoff
- Pressure Reducing
- Valve
- Chamber
- Well

- WTP Treatment Plant
- Bacteriological Sampling Location
- Plastic Main
- Sanitary Force Main
- Water Service Pipe
- Parcel with Unusual Private Water Service Connection

**Main Ownership**
- Kitchener
- Region
- Dual

**Hydrant Flushing**

Hydrant #
- Both Fall And Regular
- New Development
- Regular
- All Other

**Main Diameter**
- 25mm (1")
- 38mm (1.5")
- 50mm (2")
- 75mm (3")
- 100mm (4")
- 150mm (6")
- 200mm (8")
- 250mm (10")
- 300mm (12")
- 350mm (14")
- 400mm (16")
- 450mm(18")
- 600mm (24")
- 750mm (30")
- 900mm (36")
- 1200mm (48")

N W E S

0 10 20 30 40 m

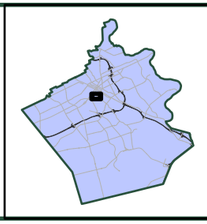

| | | |
|---|---|---|
| 410-B-4 | 410-B-3 | 411-A-4 |
| 410-C-1 | 410-C-2 | 411-D-1 |
| 410-C-4 | 410-C-3 | 411-D-4 |

Kitchener Utilities

KITCHENER
Corporate Services
Technology Innovation and Services
Geospatial Data and Analytics
Map created: September 26, 2026

DISCLAIMER: This document is subject to copyright and may only be used for your personal, non-commercial use, provided you keep intact the copyright notice. The City of Kitchener assumes no responsibility for any errors, and is not liable for any damages of any kind resulting from the use of, or reliance on, the information contained in this document. The City of Kitchener does not make any representations or warranty, express or implied, concerning the accuracy, quality, likely results or reliability of the use of the information contained in this document. © 2026 The Corporation of the City of Kitchener. Some portions of this publication are produced using information under licensed use from Teranet ©1998 Protected by Copyright - May not be reproduced without Permission THIS IS NOT A PLAN OF SURVEY - PROJECTION: UTM NAD 83 zone 17

JOINS SHEET 410-C-2

JOINS SHEET 410-C-4

JOINS SHEET 411-D-4

JOINS SHEET 431-B-2

WHITNEY PL
CEDAR ST S
MILL ST
WENTWORTH AVE
WEST LANSDOWNE
LANSDOWNE BLVD
MADISON AVE S
HOPP ST
STIRLING AVE S

98177
8625
98178
8626
98179
98180
7226
95914
95915
95916
8627
98181
2932
4449
90755
4529
92121

# Kitchener Utilities Water Sixteenth Grid Atlas Map Sheet 410-C-3

Valve #
- Air Release
- Blowoff
- Pressure Reducing
- Valve
- Chamber
- Well

- WTP Treatment Plant
- Bacteriological Sampling Location
- Plastic Main
- Sanitary Force Main
- Water Service Pipe
- Parcel with Unusual Private Water Service Connection

**Main Ownership**
- Kitchener
- Region
- Dual

**Hydrant Flushing** (Hydrant #)
- Both Fall And Regular
- New Development
- Regular
- All Other

**Main Diameter**
- 25mm (1")
- 38mm (1.5")
- 50mm (2")
- 75mm (3")
- 100mm (4")
- 150mm (6")
- 200mm (8")
- 250mm (10")
- 300mm (12")
- 350mm (14")
- 400mm (16")
- 450mm(18")
- 600mm (24")
- 750mm (30")
- 900mm (36")
- 1200mm (48")

N W E S

0 10 20 30 40 m

| | | |
|---|---|---|
| 410-C-1 | 410-C-2 | 411-D-1 |
| 410-C-4 | 410-C-3 | 411-D-4 |
| 431-B-1 | 431-B-2 | 432-A-1 |

Kitchener Utilities

KITCHENER
Corporate Services
Technology Innovation and Services
Geospatial Data and Analytics
Map created: September 26, 2026

DISCLAIMER: This document is subject to copyright and may only be used for your personal, non-commercial use, provided you keep intact the copyright notice. The City of Kitchener assumes no responsibility for any errors, and is not liable for any damages of any kind resulting from the use of, or reliance on, the information contained in this document. The City of Kitchener does not make any representations or warranty, express or implied, concerning the accuracy, quality, likely results or reliability of the use of the information contained in this document. © 2026 The Corporation of the City of Kitchener. Some portions of this publication are produced using information under licensed use from Teranet ©1998 Protected by Copyright - May not be reproduced without Permission THIS IS NOT A PLAN OF SURVEY - PROJECTION: UTM NAD 83 zone 17

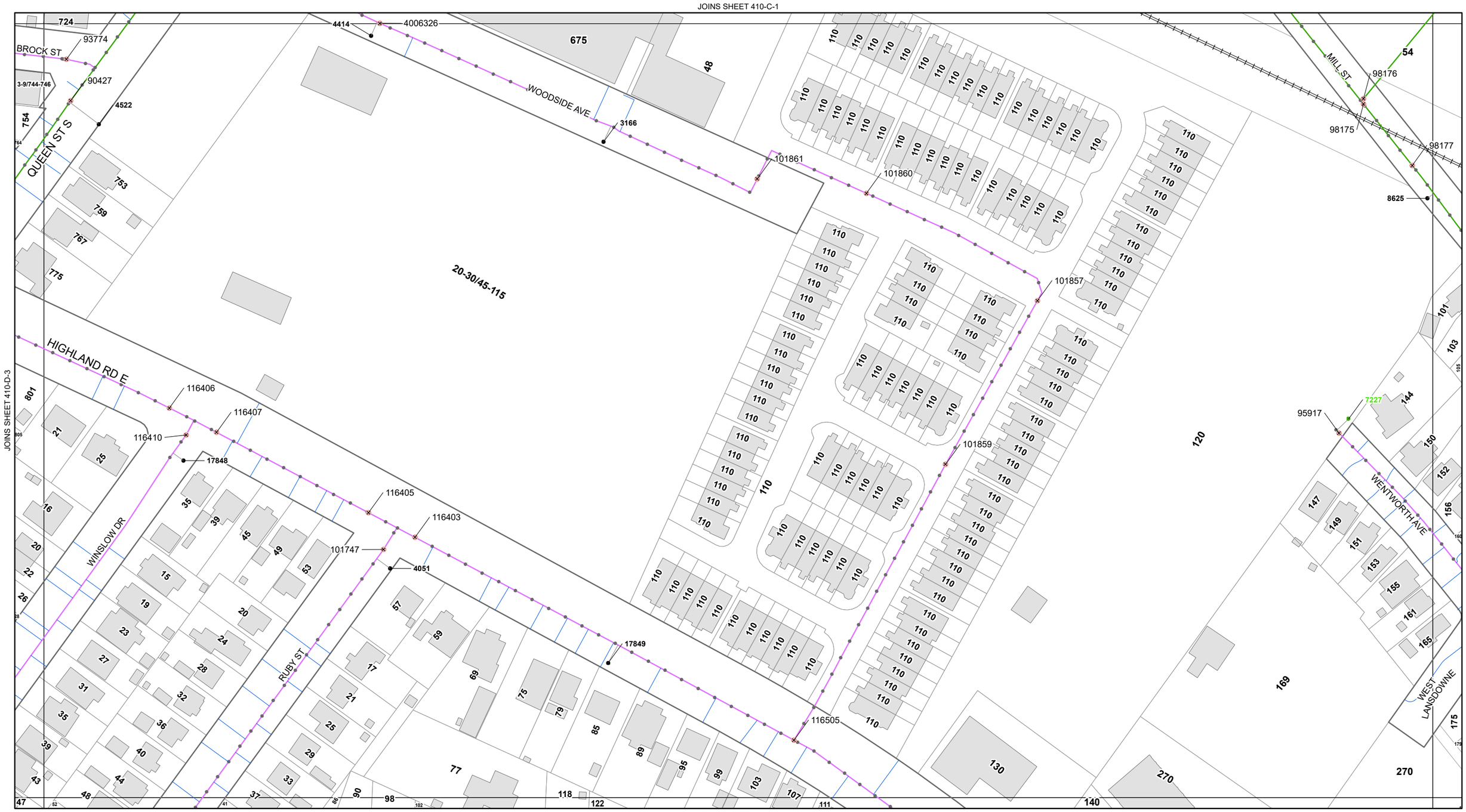


# Kitchener Utilities
# Water Sixteenth Grid
# Atlas Map Sheet 410-C-4

Air Release
Blowoff
Pressure Reducing
Valve
Valve #
Chamber
Well

WTP Treatment Plant
Bacteriological Sampling Location
Plastic Main
Sanitary Force Main
Water Service Pipe
Parcel with Unusual Private Water Service Connection

**Main Ownership**
Kitchener
Region
Dual

**Hydrant Flushing**
Hydrant #
Both Fall And Regular
New Development
Regular
All Other

**Main Diameter**
25mm (1")
38mm (1.5")
50mm (2")
75mm (3")
100mm (4")
150mm (6")
200mm (8")
250mm (10")
300mm (12")
350mm (14")
400mm (16")
450mm(18")
600mm (24")
750mm (30")
900mm (36")
1200mm (48")

N
W E
S

0 10 20 30 40 m

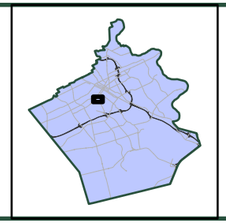

| | | |
|---|---|---|
| 410-D-2 | 410-C-1 | 410-C-2 |
| 410-D-3 | 410-C-4 | 410-C-3 |
| 431-A-2 | 431-B-1 | 431-B-2 |

Kitchener Utilities

KITCHENER
Corporate Services
Technology Innovation and Services
Geospatial Data and Analytics
Map created: September 26, 2026

DISCLAIMER: This document is subject to copyright and may only be used for your personal, non-commercial use, provided you keep intact the copyright notice. The City of Kitchener assumes no responsibility for any errors, and is not liable for any damages of any kind resulting from the use of, or reliance on, the information contained in this document. The City of Kitchener does not make any representations or warranty, express or implied, concerning the accuracy, quality, likely results or reliability of the use of the information contained in this document. © 2026 The Corporation of the City of Kitchener. Some portions of this publication are produced using information under licensed use from Teranet ©1998 Protected by Copyright - May not be reproduced without Permission THIS IS NOT A PLAN OF SURVEY - PROJECTION: UTM NAD 83 zone 17

JOINS SHEET 410-A-4

JOINS SHEET 409-C-2

JOINS SHEET 410-D-2

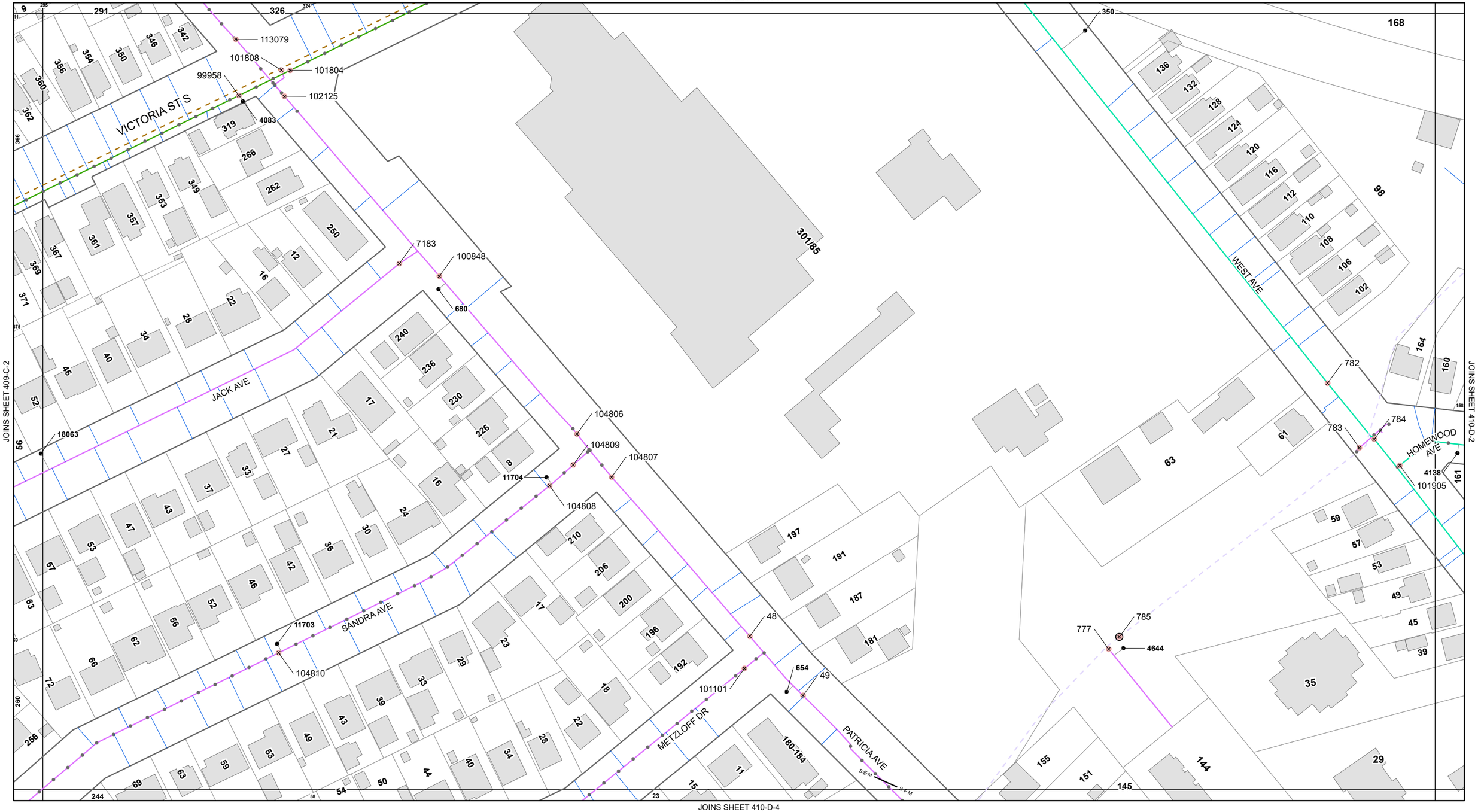


JOINS SHEET 410-D-4

# Kitchener Utilities
# Water Sixteenth Grid
# Atlas Map Sheet 410-D-1

Valve #

- Air Release
- Blowoff
- Pressure Reducing
- Valve
- Chamber
- Well

- WTP Treatment Plant
- Bacteriological Sampling Location
- Plastic Main
- Sanitary Force Main
- Water Service Pipe
- Parcel with Unusual Private Water Service Connection

**Main Ownership**
- Kitchener
- Region
- Dual

**Hydrant Flushing** (Hydrant #)
- Both Fall And Regular
- New Development
- Regular
- All Other

**Main Diameter**
- 25mm (1")
- 38mm (1.5")
- 50mm (2")
- 75mm (3")
- 100mm (4")
- 150mm (6")
- 200mm (8")
- 250mm (10")
- 300mm (12")
- 350mm (14")
- 400mm (16")
- 450mm(18")
- 600mm (24")
- 750mm (30")
- 900mm (36")
- 1200mm (48")

N W E S

0 10 20 30 40 m

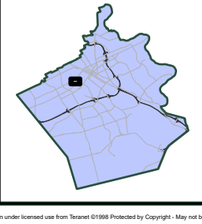

| | | |
|---|---|---|
| 409-B-3 | 410-A-4 | 410-A-3 |
| 409-C-2 | 410-D-1 | 410-D-2 |
| 409-C-3 | 410-D-4 | 410-D-3 |

Kitchener Utilities

KITCHENER
Corporate Services
Technology Innovation and Services
Geospatial Data and Analytics
Map created: September 26, 2026

DISCLAIMER: This document is subject to copyright and may only be used for your personal, non-commercial use, provided you keep intact the copyright notice. The City of Kitchener assumes no responsibility for any errors, and is not liable for any damages of any kind resulting from the use of, or reliance on, the information contained in this document. The City of Kitchener does not make any representations or warranty, express or implied, concerning the accuracy, quality, likely results or reliability of the use of the information contained in this document. © 2026 The Corporation of the City of Kitchener. Some portions of this publication are produced using information under licensed use from Teranet ©1998 Protected by Copyright - May not be reproduced without Permission THIS IS NOT A PLAN OF SURVEY - PROJECTION: UTM NAD 83 zone 17

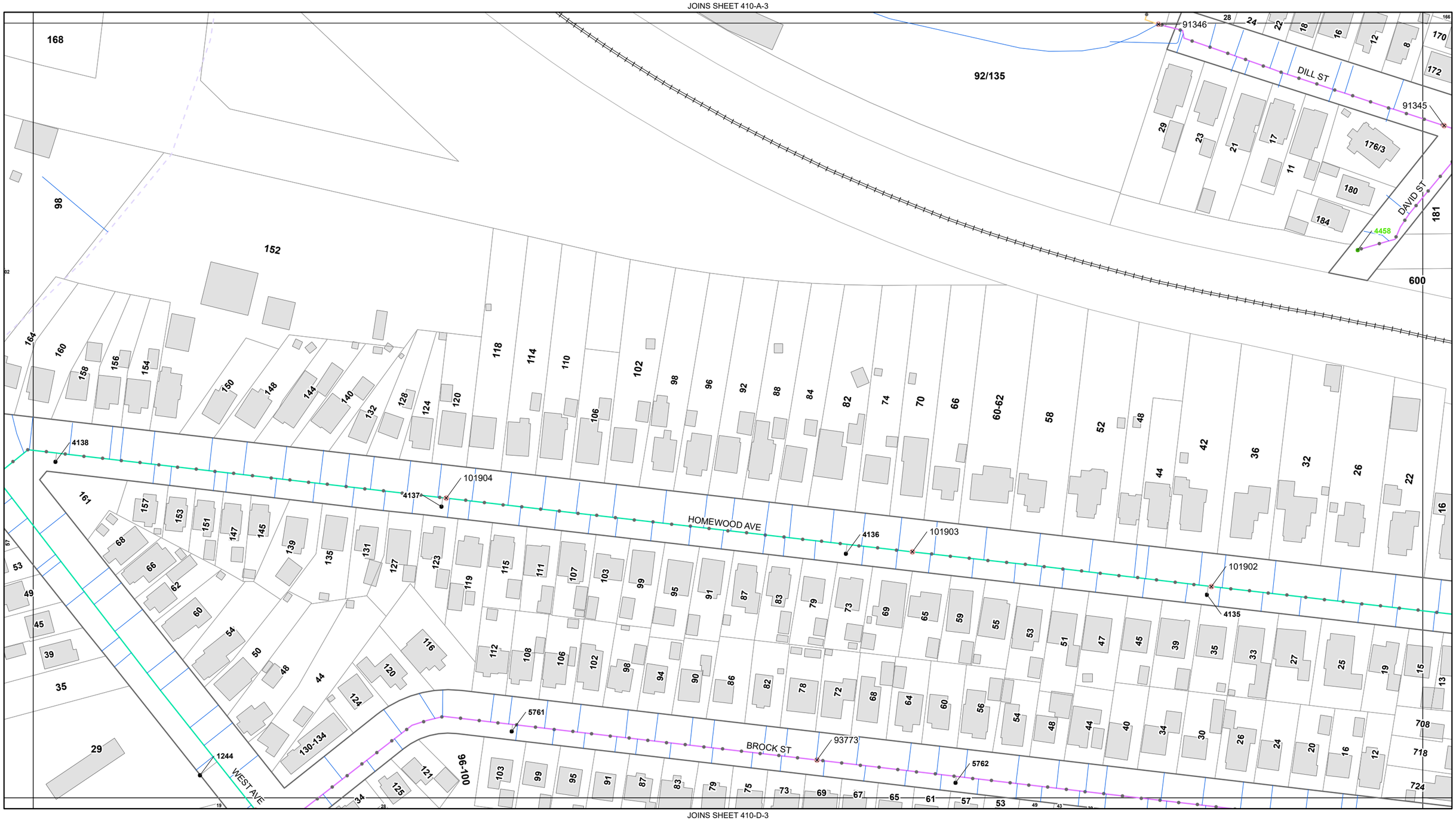


# Kitchener Utilities Water Sixteenth Grid Atlas Map Sheet 410-D-2

Valve #
- Air Release
- Blowoff
- Pressure Reducing
- Valve
- Chamber
- Well

WTP Treatment Plant
- Bacteriological Sampling Location
- Plastic Main
- Sanitary Force Main
- Water Service Pipe
- Parcel with Unusual Private Water Service Connection

**Main Ownership**
- Kitchener
- Region
- Dual

**Hydrant Flushing**
- Hydrant #
- Both Fall And Regular
- New Development
- Regular
- All Other

**Main Diameter**
- 25mm (1")
- 38mm (1.5")
- 50mm (2")
- 75mm (3")
- 100mm (4")
- 150mm (6")
- 200mm (8")
- 250mm (10")
- 300mm (12")
- 350mm (14")
- 400mm (16")
- 450mm(18")
- 600mm (24")
- 750mm (30")
- 900mm (36")
- 1200mm (48")

N W E S

0 10 20 30 40 m

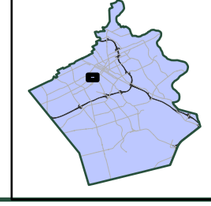

| | | |
|---|---|---|
| 410-A-4 | 410-A-3 | 410-B-4 |
| 410-D-1 | 410-D-2 | 410-C-1 |
| 410-D-4 | 410-D-3 | 410-C-4 |

Kitchener Utilities

KITCHENER
Corporate Services
Technology Innovation and Services
Geospatial Data and Analytics
Map created: September 26, 2026

DISCLAIMER: This document is subject to copyright and may only be used for your personal, non-commercial use, provided you keep intact the copyright notice. The City of Kitchener assumes no responsibility for any errors, and is not liable for any damages of any kind resulting from the use of, or reliance on, the information contained in this document. The City of Kitchener does not make any representations or warranty, express or implied, concerning the accuracy, quality, likely results or reliability of the use of the information contained in this document. © 2026 The Corporation of the City of Kitchener. Some portions of this publication are produced using information under licensed use from Teranet ©1998 Protected by Copyright - May not be reproduced without Permission THIS IS NOT A PLAN OF SURVEY - PROJECTION: UTM NAD 83 zone 17

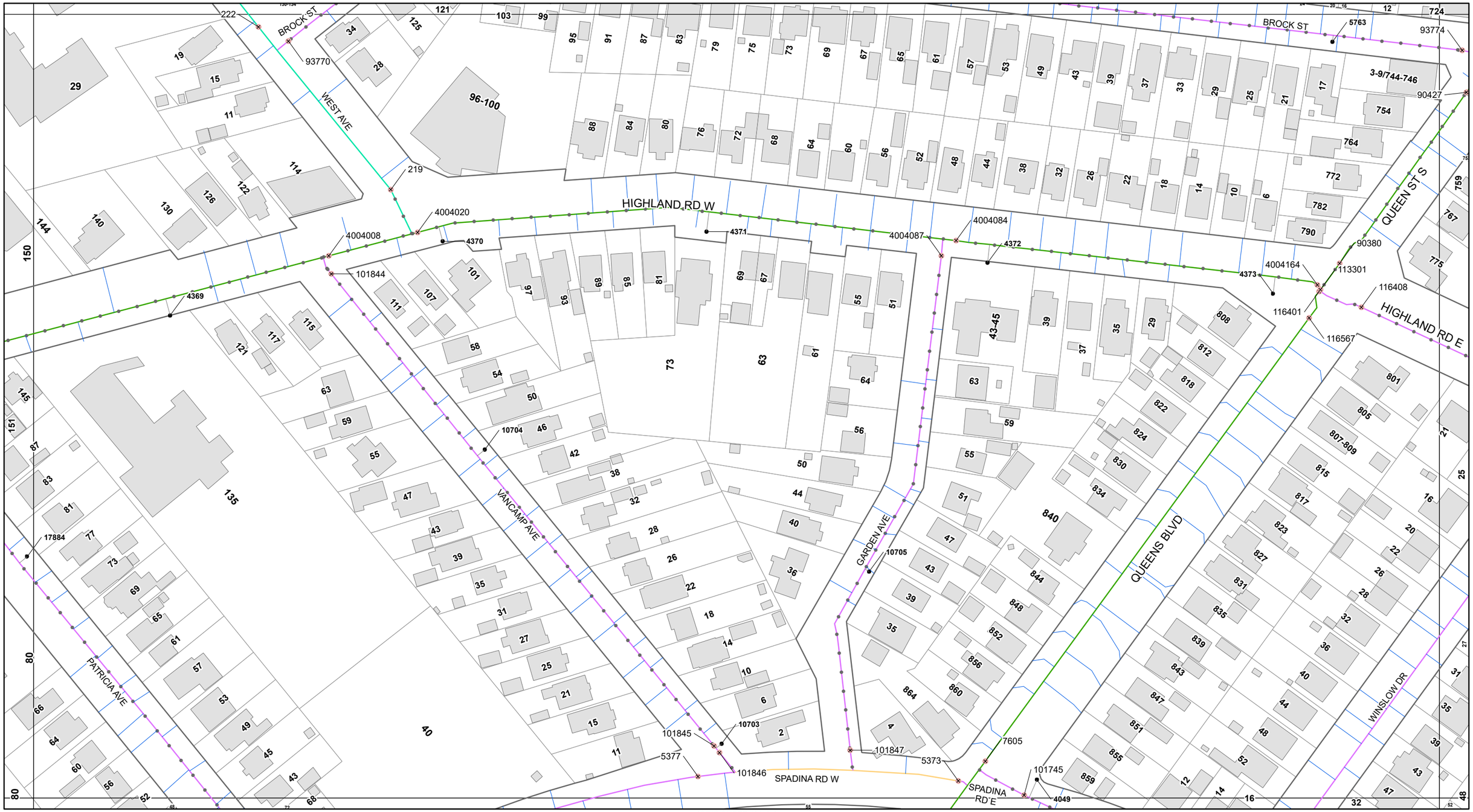


# Kitchener Utilities Water Sixteenth Grid Atlas Map Sheet 410-D-3

Valve #
- Air Release
- Blowoff
- Pressure Reducing
- Valve
- Chamber
- Well

WTP Treatment Plant
- Bacteriological Sampling Location
- Plastic Main
- Sanitary Force Main
- Water Service Pipe
- Parcel with Unusual Private Water Service Connection

**Main Ownership**
- Kitchener
- Region
- Dual

**Hydrant Flushing**
- Hydrant #
- Both Fall And Regular
- New Development
- Regular
- All Other

**Main Diameter**
- 25mm (1")
- 38mm (1.5")
- 50mm (2")
- 75mm (3")
- 100mm (4")
- 150mm (6")
- 200mm (8")
- 250mm (10")
- 300mm (12")
- 350mm (14")
- 400mm (16")
- 450mm(18")
- 600mm (24")
- 750mm (30")
- 900mm (36")
- 1200mm (48")

N W E S

0 10 20 30 40 m

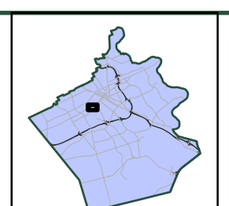

| | | |
|---|---|---|
| 410-D-1 | 410-D-2 | 410-C-1 |
| 410-D-4 | 410-D-3 | 410-C-4 |
| 431-A-1 | 431-A-2 | 431-B-1 |

Kitchener Utilities

KITCHENER
Corporate Services
Technology Innovation and Services
Geospatial Data and Analytics
Map created: September 26, 2026

DISCLAIMER: This document is subject to copyright and may only be used for your personal, non-commercial use, provided you keep intact the copyright notice. The City of Kitchener assumes no responsibility for any errors, and is not liable for any damages of any kind resulting from the use of, or reliance on, the information contained in this document. The City of Kitchener does not make any representations or warranty, express or implied, concerning the accuracy, quality, likely results or reliability of the use of the information contained in this document. © 2026 The Corporation of the City of Kitchener. Some portions of this publication are produced using information under licensed use from Teranet ©1998 Protected by Copyright - May not be reproduced without Permission THIS IS NOT A PLAN OF SURVEY - PROJECTION: UTM NAD 83 zone 17

JOINS SHEET 410-D-1

JOINS SHEET 409-C-3

JOINS SHEET 410-D-3

SANDRA AVE
METZLOFF DR
BURN PL
BELMONT AVE W
PATRICIA AVE
HIGHLAND RD W
NORTH DR
MARLBOROUGH AVE

10303
101971
10769
101972
101973
19925
101974
116589
10773
101975
8126
97241
97237
97243
119841
113702
15683
113701
4003952
4368
116515
17884
8128
97239
8127
97238
97240
19986
119304
119303

JOINS SHEET 431-A-1

# Kitchener Utilities
# Water Sixteenth Grid
# Atlas Map Sheet 410-D-4

Valve #
- Air Release
- Blowoff
- Pressure Reducing
- Valve
- Chamber
- Well

- Treatment Plant
- Bacteriological Sampling Location
- Plastic Main
- Sanitary Force Main
- Water Service Pipe
- Parcel with Unusual Private Water Service Connection

**Main Ownership**
- Kitchener
- Region
- Dual

**Hydrant Flushing**
Hydrant #
- Both Fall And Regular
- New Development
- Regular
- All Other

**Main Diameter**
- 25mm (1")
- 38mm (1.5")
- 50mm (2")
- 75mm (3")
- 100mm (4")
- 150mm (6")
- 200mm (8")
- 250mm (10")
- 300mm (12")
- 350mm (14")
- 400mm (16")
- 450mm(18")
- 600mm (24")
- 750mm (30")
- 900mm (36")
- 1200mm (48")

N W E S

0 10 20 30 40 m

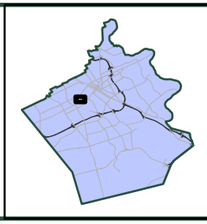

| | | |
|---|---|---|
| 409-C-2 | 410-D-1 | 410-D-2 |
| 409-C-3 | 410-D-4 | 410-D-3 |
| 430-B-2 | 431-A-1 | 431-A-2 |

Kitchener Utilities

KITCHENER
Corporate Services
Technology Innovation and Services
Geospatial Data and Analytics
Map created: September 26, 2026

DISCLAIMER: This document is subject to copyright and may only be used for your personal, non-commercial use, provided you keep intact the copyright notice. The City of Kitchener assumes no responsibility for any errors, and is not liable for any damages of any kind resulting from the use of, or reliance on, the information contained in this document. The City of Kitchener does not make any representations or warranty, express or implied, concerning the accuracy, quality, likely results or reliability of the use of the information contained in this document. © 2026 The Corporation of the City of Kitchener. Some portions of this publication are produced using information under licensed use from Teranet ©1998 Protected by Copyright - May not be reproduced without Permission THIS IS NOT A PLAN OF SURVEY - PROJECTION: UTM NAD 83 zone 17

JOINS SHEET 390-D-4

JOINS SHEET 410-B-2

JOINS SHEET 411-A-2

JOINS SHEET 411-A-4

# Kitchener Utilities
# Water Sixteenth Grid
# Atlas Map Sheet 411-A-1

Valve #

- Air Release
- Blowoff
- Pressure Reducing Valve
- Chamber
- Well

WTP Treatment Plant

- Bacteriological Sampling Location
- Plastic Main
- Sanitary Force Main
- Water Service Pipe
- Parcel with Unusual Private Water Service Connection

**Main Ownership**

- Kitchener
- Region
- Dual

**Hydrant Flushing** (Hydrant #)

- Both Fall And Regular
- New Development
- Regular
- All Other

**Main Diameter**

- 25mm (1")
- 38mm (1.5")
- 50mm (2")
- 75mm (3")
- 100mm (4")
- 150mm (6")
- 200mm (8")
- 250mm (10")
- 300mm (12")
- 350mm (14")
- 400mm (16")
- 450mm(18")
- 600mm (24")
- 750mm (30")
- 900mm (36")
- 1200mm (48")

N W E S

0 10 20 30 40 m

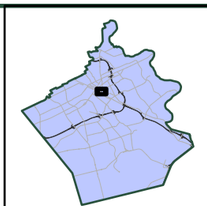

| | | |
|---|---|---|
| 389-C-3 | 390-D-4 | 390-D-3 |
| 410-B-2 | 411-A-1 | 411-A-2 |
| 410-B-3 | 411-A-4 | 411-A-3 |

Kitchener Utilities

KITCHENER
Corporate Services
Technology Innovation and Services
Geospatial Data and Analytics
Map created: September 26, 2026

DISCLAIMER: This document is subject to copyright and may only be used for your personal, non-commercial use, provided you keep intact the copyright notice. The City of Kitchener assumes no responsibility for any errors, and is not liable for any damages of any kind resulting from the use of, or reliance on, the information contained in this document. The City of Kitchener does not make any representations or warranty, express or implied, concerning the accuracy, quality, likely results or reliability of the use of the information contained in this document. © 2026 The Corporation of the City of Kitchener. Some portions of this publication are produced using information under licensed use from Teranet ©1998 Protected by Copyright - May not be reproduced without Permission THIS IS NOT A PLAN OF SURVEY - PROJECTION: UTM NAD 83 zone 17

JOINS SHEET 390-D-3

JOINS SHEET 411-A-1

JOINS SHEET 411-B-1

JOINS SHEET 411-A-3

ROSE ST
CAMERON ST N
TROY ST
PANDORA AVE N
SIMEON ST
WEBER ST E
FAIRVIEW AVE
SAMUEL ST
STIRLING AVE N
BETZNER AVE N
DUKE ST E

100291 4351 4352 3148 3964 3687 106023 106021 106022 106013 12427 106012 12426 106020 12425 106011 106019 106018 106017 3150 106016 106010 100353 3156 39/300 94086 6057 94082 94088 94087 94083 9505 99792 94095 99793 99772 100295 9504 99276 9265 99274 99273 9266

# Kitchener Utilities
# Water Sixteenth Grid
# Atlas Map Sheet 411-A-2

Valve #
- Air Release
- Blowoff
- Pressure Reducing
- Valve
- Chamber
- Well

- WTP Treatment Plant
- Bacteriological Sampling Location
- Plastic Main
- Sanitary Force Main
- Water Service Pipe
- Parcel with Unusual Private Water Service Connection

**Main Ownership**
- Kitchener
- Region
- Dual

**Hydrant Flushing**

Hydrant #
- Both Fall And Regular
- New Development
- Regular
- All Other

**Main Diameter**
- 25mm (1")
- 38mm (1.5")
- 50mm (2")
- 75mm (3")
- 100mm (4")
- 150mm (6")
- 200mm (8")
- 250mm (10")
- 300mm (12")
- 350mm (14")
- 400mm (16")
- 450mm(18")
- 600mm (24")
- 750mm (30")
- 900mm (36")
- 1200mm (48")

N W E S

0 10 20 30 40 m



| | | |
|---|---|---|
| 390-D-4 | 390-D-3 | 390-C-4 |
| 411-A-1 | 411-A-2 | 411-B-1 |
| 411-A-4 | 411-A-3 | 411-B-4 |

Kitchener Utilities

KITCHENER
Corporate Services
Technology Innovation and Services
Geospatial Data and Analytics
Map created: September 26, 2026

DISCLAIMER: This document is subject to copyright and may only be used for your personal, non-commercial use, provided you keep intact the copyright notice. The City of Kitchener assumes no responsibility for any errors, and is not liable for any damages of any kind resulting from the use of, or reliance on, the information contained in this document. The City of Kitchener does not make any representations or warranty, express or implied, concerning the accuracy, quality, likely results or reliability of the use of the information contained in this document. © 2026 The Corporation of the City of Kitchener. Some portions of this publication are produced using information under licensed use from Teranet ©1998 Protected by Copyright - May not be reproduced without Permission THIS IS NOT A PLAN OF SURVEY - PROJECTION: UTM NAD 83 zone 17

JOINS SHEET 411-A-2

JOINS SHEET 411-A-4

JOINS SHEET 411-B-4

JOINS SHEET 411-D-2

# Kitchener Utilities
# Water Sixteenth Grid
# Atlas Map Sheet 411-A-3

Valve #

- Air Release
- Blowoff
- Pressure Reducing Valve
- Chamber
- Well

- Treatment Plant
- Bacteriological Sampling Location
- Plastic Main
- Sanitary Force Main
- Water Service Pipe
- Parcel with Unusual Private Water Service Connection

Hydrant #

**Main Ownership**
- Kitchener
- Region
- Dual

**Hydrant Flushing**
- Both Fall And Regular
- New Development
- Regular
- All Other

**Main Diameter**
- 25mm (1")
- 38mm (1.5")
- 50mm (2")
- 75mm (3")
- 100mm (4")
- 150mm (6")
- 200mm (8")
- 250mm (10")
- 300mm (12")
- 350mm (14")
- 400mm (16")
- 450mm(18")
- 600mm (24")
- 750mm (30")
- 900mm (36")
- 1200mm (48")

N W E S

0 10 20 30 40 m

| | | |
|---|---|---|
| 411-A-1 | 411-A-2 | 411-B-1 |
| 411-A-4 | 411-A-3 | 411-B-4 |
| 411-D-1 | 411-D-2 | 411-C-1 |

Kitchener Utilities

KITCHENER
Corporate Services
Technology Innovation and Services
Geospatial Data and Analytics
Map created: September 26, 2026

DISCLAIMER: This document is subject to copyright and may only be used for your personal, non-commercial use, provided you keep intact the copyright notice. The City of Kitchener assumes no responsibility for any errors, and is not liable for any damages of any kind resulting from the use of, or reliance on, the information contained in this document. The City of Kitchener does not make any representations or warranty, express or implied, concerning the accuracy, quality, likely results or reliability of the use of the information contained in this document. © 2026 The Corporation of the City of Kitchener. Some portions of this publication are produced using information under licensed use from Teranet ©1998 Protected by Copyright - May not be reproduced without Permission THIS IS NOT A PLAN OF SURVEY - PROJECTION: UTM NAD 83 zone 17

JOINS SHEET 411-A-1

JOINS SHEET 410-B-3

JOINS SHEET 411-A-3

JOINS SHEET 411-D-1

# Kitchener Utilities
# Water Sixteenth Grid
# Atlas Map Sheet 411-A-4

Valve #
- Air Release
- Blowoff
- Pressure Reducing Valve
- Chamber
- Well

- Treatment Plant
- Bacteriological Sampling Location
- Plastic Main
- Sanitary Force Main
- Water Service Pipe
- Parcel with Unusual Private Water Service Connection

**Main Ownership**
- Kitchener
- Region
- Dual

**Hydrant Flushing** (Hydrant #)
- Both Fall And Regular
- New Development
- Regular
- All Other

**Main Diameter**
- 25mm (1")
- 38mm (1.5")
- 50mm (2")
- 75mm (3")
- 100mm (4")
- 150mm (6")
- 200mm (8")
- 250mm (10")
- 300mm (12")
- 350mm (14")
- 400mm (16")
- 450mm(18")
- 600mm (24")
- 750mm (30")
- 900mm (36")
- 1200mm (48")

N W E S

0 10 20 30 40 m



| | | |
|---|---|---|
| 410-B-2 | 411-A-1 | 411-A-2 |
| 410-B-3 | 411-A-4 | 411-A-3 |
| 410-C-2 | 411-D-1 | 411-D-2 |

Kitchener Utilities

Corporate Services
Technology Innovation and Services
Geospatial Data and Analytics
Map created: September 26, 2026

DISCLAIMER: This document is subject to copyright and may only be used for your personal, non-commercial use, provided you keep intact the copyright notice. The City of Kitchener assumes no responsibility for any errors, and is not liable for any damages of any kind resulting from the use of, or reliance on, the information contained in this document. The City of Kitchener does not make any representations or warranty, express or implied, concerning the accuracy, quality, likely results or reliability of the use of the information contained in this document. © 2026 The Corporation of the City of Kitchener. Some portions of this publication are produced using information under licensed use from Teranet 619968 Protected by Copyright - May not be reproduced without Permission THIS IS NOT A PLAN OF SURVEY - PROJECTION: UTM NAD 83 zone 17

JOINS SHEET 390-C-4

JOINS SHEET 411-A-2

JOINS SHEET 411-B-2

JOINS SHEET 411-B-4

PANDORA AVE N
LYDIA ST
STIRLING AVE N
SIMEON ST
EAST AVE

99276
99277
99278
99279
99281
99794
99796
9263
9264
9265
9506
116606
116610
116614
116663
17987
119103
119109

400/1963

# Kitchener Utilities
# Water Sixteenth Grid
# Atlas Map Sheet 411-B-1

Valve #
- Air Release
- Blowoff
- Pressure Reducing
- Valve
- Chamber
- Well

- WTP Treatment Plant
- Bacteriological Sampling Location
- Plastic Main
- Sanitary Force Main
- Water Service Pipe
- Parcel with Unusual Private Water Service Connection

**Main Ownership**
- Kitchener
- Region
- Dual

**Hydrant Flushing**
Hydrant #
- Both Fall And Regular
- New Development
- Regular
- All Other

**Main Diameter**
- 25mm (1")
- 38mm (1.5")
- 50mm (2")
- 75mm (3")
- 100mm (4")
- 150mm (6")
- 200mm (8")
- 250mm (10")
- 300mm (12")
- 350mm (14")
- 400mm (16")
- 450mm(18")
- 600mm (24")
- 750mm (30")
- 900mm (36")
- 1200mm (48")

N W E S

0 10 20 30 40 m

| | | |
|---|---|---|
| 390-D-3 | 390-C-4 | 390-C-3 |
| 411-A-2 | 411-B-1 | 411-B-2 |
| 411-A-3 | 411-B-4 | 411-B-3 |

Kitchener Utilities

KITCHENER
Corporate Services
Technology Innovation and Services
Geospatial Data and Analytics
Map created: September 26, 2026

DISCLAIMER: This document is subject to copyright and may only be used for your personal, non-commercial use, provided you keep intact the copyright notice. The City of Kitchener assumes no responsibility for any errors, and is not liable for any damages of any kind resulting from the use of, or reliance on, the information contained in this document. The City of Kitchener does not make any representations or warranty, express or implied, concerning the accuracy, quality, likely results or reliability of the use of the information contained in this document. © 2026 The Corporation of the City of Kitchener. Some portions of this publication are produced using information under licensed use from Teranet ©1998 Protected by Copyright - May not be reproduced without Permission. THIS IS NOT A PLAN OF SURVEY - PROJECTION: UTM NAD 83 zone 17

JOINS SHEET 390-C-3

JOINS SHEET 411-B-1

JOINS SHEET 412-A-1




JOINS SHEET 411-B-3

# Kitchener Utilities Water Sixteenth Grid Atlas Map Sheet 411-B-2

Valve #

- Air Release
- Blowoff
- Pressure Reducing Valve
- Chamber
- Well
- WTP Treatment Plant
- Bacteriological Sampling Location
- Plastic Main
- Sanitary Force Main
- Water Service Pipe
- Parcel with Unusual Private Water Service Connection

**Main Ownership**
- Kitchener
- Region
- Dual

**Hydrant Flushing** (Hydrant #)
- Both Fall And Regular
- New Development
- Regular
- All Other

**Main Diameter**
- 25mm (1")
- 38mm (1.5")
- 50mm (2")
- 75mm (3")
- 100mm (4")
- 150mm (6")
- 200mm (8")
- 250mm (10")
- 300mm (12")
- 350mm (14")
- 400mm (16")
- 450mm(18")
- 600mm (24")
- 750mm (30")
- 900mm (36")
- 1200mm (48")

N W E S

0 10 20 30 40 m



| | | |
|---|---|---|
| 390-C-4 | 390-C-3 | 391-D-4 |
| 411-B-1 | 411-B-2 | 412-A-1 |
| 411-B-4 | 411-B-3 | 412-A-4 |

Kitchener Utilities

KITCHENER
Corporate Services
Technology Innovation and Services
Geospatial Data and Analytics
**Map created: September 26, 2026**

DISCLAIMER: This document is subject to copyright and may only be used for your personal, non-commercial use, provided you keep intact the copyright notice. The City of Kitchener assumes no responsibility for any errors, and is not liable for any damages of any kind resulting from the use of, or reliance on, the information contained in this document. The City of Kitchener does not make any representations or warranty, express or implied, concerning the accuracy, quality, likely results or reliability of the use of the information contained in this document. © 2026 The Corporation of the City of Kitchener. Some portions of this publication are produced using information under licensed use from Teranet ©1998 Protected by Copyright - May not be reproduced without Permission THIS IS NOT A PLAN OF SURVEY - PROJECTION: UTM NAD 83 zone 17

JOINS SHEET 411-B-2

JOINS SHEET 411-B-4

JOINS SHEET 412-A-4

JOINS SHEET 411-C-2

400/1963

EUGENE GEORGE WAY

EAST AVE

OTTAWA ST N

WEBER ST E

MCKENZIE AVE

RANDERSON AVE

101061 515 13606 108976 13605 108975 13604 108974 108978 108973 108979 16283 106890 13603 106885 106884

# Kitchener Utilities
# Water Sixteenth Grid
# Atlas Map Sheet 411-B-3

Valve #
- Air Release
- Blowoff
- Pressure Reducing
- Valve
- Chamber
- Well

- WTP Treatment Plant
- Bacteriological Sampling Location
- Plastic Main
- Sanitary Force Main
- Water Service Pipe
- Parcel with Unusual Private Water Service Connection

**Main Ownership**
- Kitchener
- Region
- Dual

**Hydrant Flushing** (Hydrant #)
- Both Fall And Regular
- New Development
- Regular
- All Other

**Main Diameter**
- 25mm (1")
- 38mm (1.5")
- 50mm (2")
- 75mm (3")
- 100mm (4")
- 150mm (6")
- 200mm (8")
- 250mm (10")
- 300mm (12")
- 350mm (14")
- 400mm (16")
- 450mm(18")
- 600mm (24")
- 750mm (30")
- 900mm (36")
- 1200mm (48")

N W E S

0 10 20 30 40 m

411-B-1 | 411-B-2 | 412-A-1
411-B-4 | 411-B-3 | 412-A-4
411-C-1 | 411-C-2 | 412-D-1

Kitchener Utilities

KITCHENER
Corporate Services
Technology Innovation and Services
Geospatial Data and Analytics
Map created: September 26, 2026

DISCLAIMER: This document is subject to copyright and may only be used for your personal, non-commercial use, provided you keep intact the copyright notice. The City of Kitchener assumes no responsibility for any errors, and is not liable for any damages of any kind resulting from the use of, or reliance on, the information contained in this document. The City of Kitchener does not make any representations or warranty, express or implied, concerning the accuracy, quality, likely results or reliability of the use of the information contained in this document. © 2026 The Corporation of the City of Kitchener. Some portions of this publication are produced using information under licensed use from Teranet ©1998 Protected by Copyright - May not be reproduced without Permission. THIS IS NOT A PLAN OF SURVEY - PROJECTION: UTM NAD 83 zone 17

JOINS SHEET 411-B-1

JOINS SHEET 411-A-3

JOINS SHEET 411-B-3

JOINS SHEET 411-C-1

WEBER ST E
SIMEON ST
DANE ST
BORDEN AVE N
ONWARD AVE
EUGENE GEORGE WAY
EAST AVE

# Kitchener Utilities
# Water Sixteenth Grid
# Atlas Map Sheet 411-B-4

Valve #
- Air Release
- Blowoff
- Pressure Reducing Valve
- Chamber
- Well

- WTP Treatment Plant
- Bacteriological Sampling Location
- Plastic Main
- Sanitary Force Main
- Water Service Pipe
- Parcel with Unusual Private Water Service Connection

**Main Ownership**
- Kitchener
- Region
- Dual

**Hydrant Flushing** (Hydrant #)
- Both Fall And Regular
- New Development
- Regular
- All Other

**Main Diameter**
- 25mm (1")
- 38mm (1.5")
- 50mm (2")
- 75mm (3")
- 100mm (4")
- 150mm (6")
- 200mm (8")
- 250mm (10")
- 300mm (12")
- 350mm (14")
- 400mm (16")
- 450mm(18")
- 600mm (24")
- 750mm (30")
- 900mm (36")
- 1200mm (48")

N W E S

0 10 20 30 40 m

| | | |
|---|---|---|
| 411-A-2 | 411-B-1 | 411-B-2 |
| 411-A-3 | 411-B-4 | 411-B-3 |
| 411-D-2 | 411-C-1 | 411-C-2 |

Kitchener Utilities

KITCHENER
Corporate Services
Technology Innovation and Services
Geospatial Data and Analytics
Map created: September 26, 2026

DISCLAIMER: This document is subject to copyright and may only be used for your personal, non-commercial use, provided you keep intact the copyright notice. The City of Kitchener assumes no responsibility for any errors, and is not liable for any damages of any kind resulting from the use of, or reliance on, the information contained in this document. The City of Kitchener does not make any representations or warranty, express or implied, concerning the accuracy, quality, likely results or reliability of the use of the information contained in this document. © 2026 The Corporation of the City of Kitchener. Some portions of this publication are produced using information under licensed use from Teranet ©1998 Protected by Copyright - May not be reproduced without Permission THIS IS NOT A PLAN OF SURVEY - PROJECTION: UTM NAD 83 zone 17

JOINS SHEET 411-B-4

JOINS SHEET 411-D-2

JOINS SHEET 411-C-2

JOINS SHEET 411-C-4

CRESCENT ST
BORDEN AVE N
ONWARD AVE
OTTAWA ST N
KING ST E
OTTAWA ST S
CHARLES ST E
ROSEDALE AVE
BRICK ST
SYDNEY ST N

91299
91298
91300
4700
4110
101165
101872
91302
4109
101871
14945
112234
14944
112236
112238
112239
11394
112252
112251
14948
14947
112247
97015
14946
112253
97012
97016
7983
15344
112927
112925
96032
7984
97014
97013

964-1000
926-936
1010
1020
1074
1065
1081
1122
1138
1158
1190
1105
530-564/1001-1051
991-995
963
967
977
1120
1130
533
1107
1113
10-14
80

# Kitchener Utilities Water Sixteenth Grid Atlas Map Sheet 411-C-1

Valve #
- Air Release
- Blowoff
- Pressure Reducing Valve
- Chamber
- Well

- WTP Treatment Plant
- Bacteriological Sampling Location
- Plastic Main
- Sanitary Force Main
- Water Service Pipe
- Parcel with Unusual Private Water Service Connection

**Main Ownership**
- Kitchener
- Region
- Dual

**Hydrant Flushing** (Hydrant #)
- Both Fall And Regular
- New Development
- Regular
- All Other

**Main Diameter**
- 25mm (1")
- 38mm (1.5")
- 50mm (2")
- 75mm (3")
- 100mm (4")
- 150mm (6")
- 200mm (8")
- 250mm (10")
- 300mm (12")
- 350mm (14")
- 400mm (16")
- 450mm(18")
- 600mm (24")
- 750mm (30")
- 900mm (36")
- 1200mm (48")

N W E S

0 10 20 30 40 m

| | | |
|---|---|---|
| 411-A-3 | 411-B-4 | 411-B-3 |
| 411-D-2 | 411-C-1 | 411-C-2 |
| 411-D-3 | 411-C-4 | 411-C-3 |

Kitchener Utilities

KITCHENER
Corporate Services
Technology Innovation and Services
Geospatial Data and Analytics
Map created: September 26, 2026

DISCLAIMER: This document is subject to copyright and may only be used for your personal, non-commercial use, provided you keep intact the copyright notice. The City of Kitchener assumes no responsibility for any errors, and is not liable for any damages of any kind resulting from the use of, or reliance on, the information contained in this document. The City of Kitchener does not make any representations or warranty, express or implied, concerning the accuracy, quality, likely results or reliability of the use of the information contained in this document. © 2026 The Corporation of the City of Kitchener. Some portions of this publication are produced using information under licensed use from Teranet 619968 Protected by Copyright - May not be reproduced without Permission THIS IS NOT A PLAN OF SURVEY - PROJECTION: UTM NAD 83 zone 17

JOINS SHEET 411-B-3

JOINS SHEET 411-C-1

JOINS SHEET 412-D-1

JOINS SHEET 411-C-3

OTTAWA ST N
RANDERSON AVE
MCKENZIE AVE
SYDNEY ST N
WEBER ST E
SHELDON AVE N
BRENTWOOD AVE
CLIVE RD
ROSEDALE AVE
RAYMOND RD
EDMUND RD

112252 106884 106891 14948 4714 102552 11030 114701 114703 16284 106882 12885 15345 106881 112929 11027 102554 102564 11026 112648 102551 112928 102560 11025 102553 102556 112925 96032 11028 102557 102562 102038 102036 4376 4267 91470 102035 772 4266

## Kitchener Utilities
## Water Sixteenth Grid
## Atlas Map Sheet 411-C-2

Valve #

- Air Release
- Blowoff
- Pressure Reducing
- Valve
- Chamber
- Well

- WTP Treatment Plant
- Bacteriological Sampling Location
- Plastic Main
- Sanitary Force Main
- Water Service Pipe
- Parcel with Unusual Private Water Service Connection

**Main Ownership**
- Kitchener
- Region
- Dual

**Hydrant Flushing**
Hydrant #
- Both Fall And Regular
- New Development
- Regular
- All Other

**Main Diameter**
- 25mm (1")
- 38mm (1.5")
- 50mm (2")
- 75mm (3")
- 100mm (4")
- 150mm (6")
- 200mm (8")
- 250mm (10")
- 300mm (12")
- 350mm (14")
- 400mm (16")
- 450mm(18")
- 600mm (24")
- 750mm (30")
- 900mm (36")
- 1200mm (48")

N W E S

0 10 20 30 40 m

| | | |
|---|---|---|
| 411-B-4 | 411-B-3 | 412-A-4 |
| 411-C-1 | 411-C-2 | 412-D-1 |
| 411-C-4 | 411-C-3 | 412-D-4 |

Kitchener Utilities

KITCHENER
Corporate Services
Technology Innovation and Services
Geospatial Data and Analytics
Map created: September 26, 2026

DISCLAIMER: This document is subject to copyright and may only be used for your personal, non-commercial use, provided you keep intact the copyright notice. The City of Kitchener assumes no responsibility for any errors, and is not liable for any damages of any kind resulting from the use of, or reliance on, the information contained in this document. The City of Kitchener does not make any representations or warranty, express or implied, concerning the accuracy, quality, likely results or reliability of the use of the information contained in this document. © 2026 The Corporation of the City of Kitchener. Some portions of this publication are produced using information under licensed use from Teranet ©1998 Protected by Copyright - May not be reproduced without Permission. THIS IS NOT A PLAN OF SURVEY - PROJECTION: UTM NAD 83 zone 17

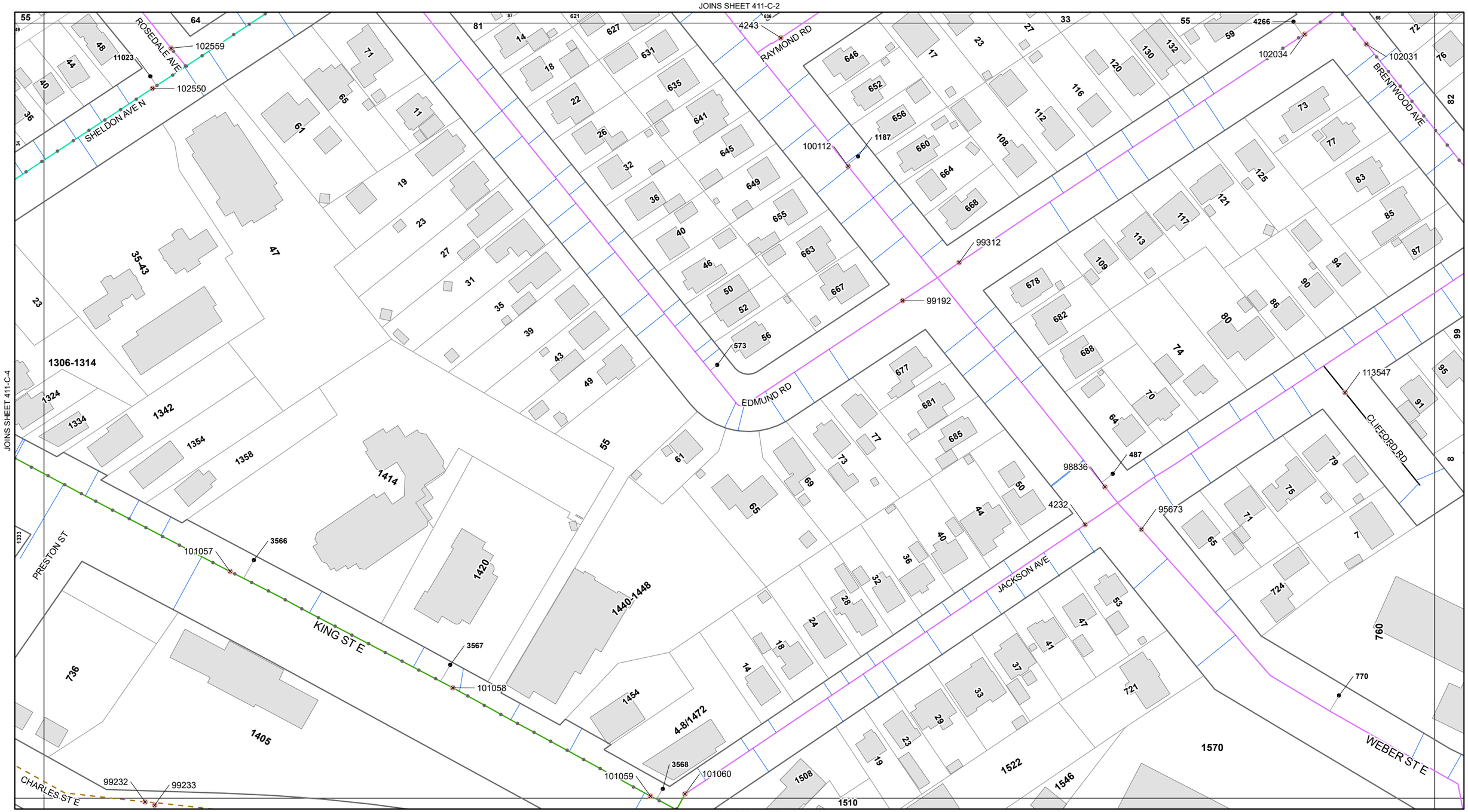


# Kitchener Utilities Water Sixteenth Grid Atlas Map Sheet 411-C-3

Valve #
- Air Release
- Blowoff
- Pressure Reducing
- Valve
- Chamber
- Well

WTP Treatment Plant
- Bacteriological Sampling Location
- Plastic Main
- Sanitary Force Main
- Water Service Pipe
- Parcel with Unusual Private Water Service Connection

**Main Ownership**
- Kitchener
- Region
- Dual

**Hydrant Flushing**
- Hydrant #
- Both Fall And Regular
- New Development
- Regular
- All Other

**Main Diameter**
- 25mm (1")
- 38mm (1.5")
- 50mm (2")
- 75mm (3")
- 100mm (4")
- 150mm (6")
- 200mm (8")
- 250mm (10")
- 300mm (12")
- 350mm (14")
- 400mm (16")
- 450mm(18")
- 600mm (24")
- 750mm (30")
- 900mm (36")
- 1200mm (48")

N W E S

0 10 20 30 40 m

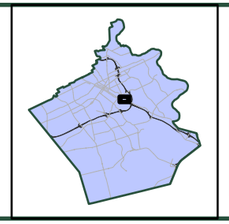

| | | |
|---|---|---|
| 411-C-1 | 411-C-2 | 412-D-1 |
| 411-C-4 | 411-C-3 | 412-D-4 |
| 432-B-1 | 432-B-2 | 433-A-1 |

Kitchener Utilities

KITCHENER
Corporate Services
Technology Innovation and Services
Geospatial Data and Analytics
Map created: September 26, 2026

DISCLAIMER: This document is subject to copyright and may only be used for your personal, non-commercial use, provided you keep intact the copyright notice. The City of Kitchener assumes no responsibility for any errors, and is not liable for any damages of any kind resulting from the use of, or reliance on, the information contained in this document. The City of Kitchener does not make any representations or warranty, express or implied, concerning the accuracy, quality, likely results or reliability of the use of the information contained in this document. © 2026 The Corporation of the City of Kitchener. Some portions of this publication are produced using information under licensed use from Teranet ©1998 Protected by Copyright - May not be reproduced without Permission THIS IS NOT A PLAN OF SURVEY - PROJECTION: UTM NAD 83 zone 17

JOINS SHEET 411-C-1

JOINS SHEET 411-D-3

JOINS SHEET 411-C-3

JOINS SHEET 432-B-1

# Kitchener Utilities
# Water Sixteenth Grid
# Atlas Map Sheet 411-C-4

Valve #
- Air Release
- Blowoff
- Pressure Reducing Valve
- Chamber
- Well

- WTP Treatment Plant
- Bacteriological Sampling Location
- Plastic Main
- Sanitary Force Main
- Water Service Pipe
- Parcel with Unusual Private Water Service Connection

**Main Ownership**
- Kitchener
- Region
- Dual

**Hydrant Flushing**
Hydrant #
- Both Fall And Regular
- New Development
- Regular
- All Other

**Main Diameter**
- 25mm (1")
- 38mm (1.5")
- 50mm (2")
- 75mm (3")
- 100mm (4")
- 150mm (6")
- 200mm (8")
- 250mm (10")
- 300mm (12")
- 350mm (14")
- 400mm (16")
- 450mm(18")
- 600mm (24")
- 750mm (30")
- 900mm (36")
- 1200mm (48")

N W E S

0 10 20 30 40 m

| | | |
|---|---|---|
| 411-D-2 | 411-C-1 | 411-C-2 |
| 411-D-3 | 411-C-4 | 411-C-3 |
| 432-A-2 | 432-B-1 | 432-B-2 |

Kitchener Utilities

KITCHENER
Corporate Services
Technology Innovation and Services
Geospatial Data and Analytics
Map created: September 26, 2026

DISCLAIMER: This document is subject to copyright and may only be used for your personal, non-commercial use, provided you keep intact the copyright notice. The City of Kitchener assumes no responsibility for any errors, and is not liable for any damages of any kind resulting from the use of, or reliance on, the information contained in this document. The City of Kitchener does not make any representations or warranty, express or implied, concerning the accuracy, quality, likely results or reliability of the use of the information contained in this document. © 2026 The Corporation of the City of Kitchener. Some portions of this publication are produced using information under licensed use from Teranet ©1998 Protected by Copyright - May not be reproduced without Permission THIS IS NOT A PLAN OF SURVEY - PROJECTION: UTM NAD 83 zone 17

JOINS SHEET 411-A-4

JOINS SHEET 410-C-2

JOINS SHEET 411-D-2

JOINS SHEET 411-D-4

MADISON AVE S

STIRLING AVE S

COURTLAND AVE E

117925

118

558

# Kitchener Utilities
# Water Sixteenth Grid
# Atlas Map Sheet 411-D-1

Valve #
- Air Release
- Blowoff
- Pressure Reducing
- Valve
- Chamber
- Well

- Treatment Plant
- Bacteriological Sampling Location
- Plastic Main
- Sanitary Force Main
- Water Service Pipe
- Parcel with Unusual Private Water Service Connection

**Main Ownership**
- Kitchener
- Region
- Dual

**Hydrant Flushing**
Hydrant #
- Both Fall And Regular
- New Development
- Regular
- All Other

**Main Diameter**
- 25mm (1")
- 38mm (1.5")
- 50mm (2")
- 75mm (3")
- 100mm (4")
- 150mm (6")
- 200mm (8")
- 250mm (10")
- 300mm (12")
- 350mm (14")
- 400mm (16")
- 450mm(18")
- 600mm (24")
- 750mm (30")
- 900mm (36")
- 1200mm (48")

N W E S

0 10 20 30 40 m

| | | |
|---|---|---|
| 410-B-3 | 411-A-4 | 411-A-3 |
| 410-C-2 | 411-D-1 | 411-D-2 |
| 410-C-3 | 411-D-4 | 411-D-3 |

Kitchener Utilities

KITCHENER
Corporate Services
Technology Innovation and Services
Geospatial Data and Analytics
Map created: September 26, 2026

DISCLAIMER: This document is subject to copyright and may only be used for your personal, non-commercial use, provided you keep intact the copyright notice. The City of Kitchener assumes no responsibility for any errors, and is not liable for any damages of any kind resulting from the use of, or reliance on, the information contained in this document. The City of Kitchener does not make any representations or warranty, express or implied, concerning the accuracy, quality, likely results or reliability of the use of the information contained in this document. © 2026 The Corporation of the City of Kitchener. Some portions of this publication are produced using information under licensed use from Teranet ©1998 Protected by Copyright - May not be reproduced without Permission THIS IS NOT A PLAN OF SURVEY - PROJECTION: UTM NAD 83 zone 17

JOINS SHEET 411-A-3

JOINS SHEET 411-D-1

JOINS SHEET 411-C-1

JOINS SHEET 411-D-3

# Kitchener Utilities
# Water Sixteenth Grid
# Atlas Map Sheet 411-D-2

Valve #
- Air Release
- Blowoff
- Pressure Reducing
- Valve
- Chamber
- Well

- WTP Treatment Plant
- Bacteriological Sampling Location
- Plastic Main
- Sanitary Force Main
- Water Service Pipe
- Parcel with Unusual Private Water Service Connection

Hydrant #
- Both Fall And Regular
- New Development
- Regular
- All Other

**Main Ownership**
- Kitchener
- Region
- Dual

**Hydrant Flushing**

**Main Diameter**
- 25mm (1")
- 38mm (1.5")
- 50mm (2")
- 75mm (3")
- 100mm (4")
- 150mm (6")
- 200mm (8")
- 250mm (10")
- 300mm (12")
- 350mm (14")
- 400mm (16")
- 450mm(18")
- 600mm (24")
- 750mm (30")
- 900mm (36")
- 1200mm (48")

N W E S

0 10 20 30 40 m

| | | |
|---|---|---|
| 411-A-4 | 411-A-3 | 411-B-4 |
| 411-D-1 | 411-D-2 | 411-C-1 |
| 411-D-4 | 411-D-3 | 411-C-4 |

Kitchener Utilities

KITCHENER
Corporate Services
Technology Innovation and Services
Geospatial Data and Analytics
Map created: September 26, 2026

DISCLAIMER: This document is subject to copyright and may only be used for your personal, non-commercial use, provided you keep intact the copyright notice. The City of Kitchener assumes no responsibility for any errors, and is not liable for any damages of any kind resulting from the use of, or reliance on, the information contained in this document. The City of Kitchener does not make any representations or warranty, express or implied, concerning the accuracy, quality, likely results or reliability of the use of the information contained in this document. © 2026 The Corporation of the City of Kitchener. Some portions of this publication are produced using information under licensed use from Teranet ©1998 Protected by Copyright - May not be reproduced without Permission THIS IS NOT A PLAN OF SURVEY - PROJECTION: UTM NAD 83 zone 17

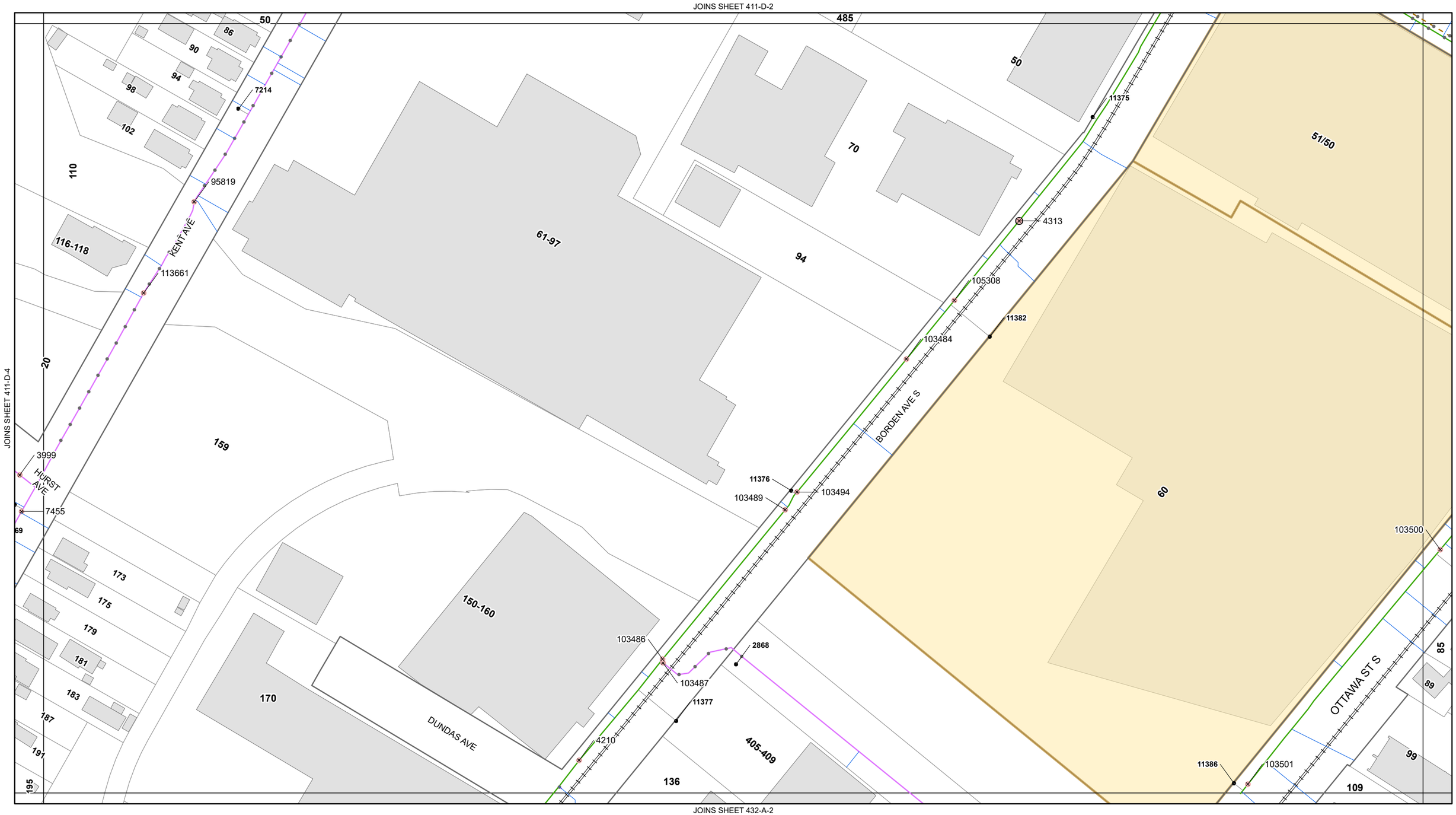


# Kitchener Utilities Water Sixteenth Grid Atlas Map Sheet 411-D-3

Valve #
- Air Release
- Blowoff
- Pressure Reducing
- Valve
- Chamber
- Well

WTP Treatment Plant
- Bacteriological Sampling Location
- Plastic Main
- Sanitary Force Main
- Water Service Pipe
- Parcel with Unusual Private Water Service Connection

**Main Ownership**
- Kitchener
- Region
- Dual

**Hydrant Flushing**
- Hydrant #
- Both Fall And Regular
- New Development
- Regular
- All Other

**Main Diameter**
- 25mm (1")
- 38mm (1.5")
- 50mm (2")
- 75mm (3")
- 100mm (4")
- 150mm (6")
- 200mm (8")
- 250mm (10")
- 300mm (12")
- 350mm (14")
- 400mm (16")
- 450mm(18")
- 600mm (24")
- 750mm (30")
- 900mm (36")
- 1200mm (48")

N W E S

0 10 20 30 40 m

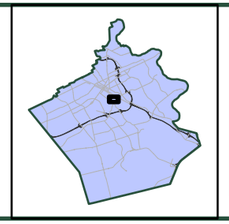

| | | |
|---|---|---|
| 411-D-1 | 411-D-2 | 411-C-1 |
| 411-D-4 | 411-D-3 | 411-C-4 |
| 432-A-1 | 432-A-2 | 432-B-1 |

Kitchener Utilities

KITCHENER
Corporate Services
Technology Innovation and Services
Geospatial Data and Analytics
Map created: September 26, 2026

DISCLAIMER: This document is subject to copyright and may only be used for your personal, non-commercial use, provided you keep intact the copyright notice. The City of Kitchener assumes no responsibility for any errors, and is not liable for any damages of any kind resulting from the use of, or reliance on, the information contained in this document. The City of Kitchener does not make any representations or warranty, express or implied, concerning the accuracy, quality, likely results or reliability of the use of the information contained in this document. © 2026 The Corporation of the City of Kitchener. Some portions of this publication are produced using information under licensed use from Teranet ©1998 Protected by Copyright - May not be reproduced without Permission THIS IS NOT A PLAN OF SURVEY - PROJECTION: UTM NAD 83 zone 17

JOINS SHEET 411-D-1

JOINS SHEET 410-C-3

JOINS SHEET 411-D-3

JOINS SHEET 432-A-1

# Kitchener Utilities
# Water Sixteenth Grid
# Atlas Map Sheet 411-D-4

Valve #
- Air Release
- Blowoff
- Pressure Reducing
- Valve
- Chamber
- Well

- WTP Treatment Plant
- Bacteriological Sampling Location
- Plastic Main
- Sanitary Force Main
- Water Service Pipe
- Parcel with Unusual Private Water Service Connection

**Main Ownership**
- Kitchener
- Region
- Dual

**Hydrant Flushing**

Hydrant #
- Both Fall And Regular
- New Development
- Regular
- All Other

**Main Diameter**
- 25mm (1")
- 38mm (1.5")
- 50mm (2")
- 75mm (3")
- 100mm (4")
- 150mm (6")
- 200mm (8")
- 250mm (10")
- 300mm (12")
- 350mm (14")
- 400mm (16")
- 450mm(18")
- 600mm (24")
- 750mm (30")
- 900mm (36")
- 1200mm (48")

N W E S

0 10 20 30 40 m

| | | |
|---|---|---|
| 410-C-2 | 411-D-1 | 411-D-2 |
| 410-C-3 | 411-D-4 | 411-D-3 |
| 431-B-2 | 432-A-1 | 432-A-2 |

Kitchener Utilities

KITCHENER
Corporate Services
Technology Innovation and Services
Geospatial Data and Analytics
Map created: September 26, 2026

DISCLAIMER: This document is subject to copyright and may only be used for your personal, non-commercial use, provided you keep intact the copyright notice. The City of Kitchener assumes no responsibility for any errors, and is not liable for any damages of any kind resulting from the use of, or reliance on, the information contained in this document. The City of Kitchener does not make any representations or warranty, express or implied, concerning the accuracy, quality, likely results or reliability of the use of the information contained in this document. © 2026 The Corporation of the City of Kitchener. Some portions of this publication are produced using information under licensed use from Teranet ©1998 Protected by Copyright - May not be reproduced without Permission THIS IS NOT A PLAN OF SURVEY - PROJECTION: UTM NAD 83 zone 17




# Kitchener Utilities Water Sixteenth Grid Atlas Map Sheet 412-A-1

Valve #
- Air Release
- Blowoff
- Pressure Reducing
- Valve
- Chamber
- Well

WTP Treatment Plant
- Bacteriological Sampling Location
- Plastic Main
- Sanitary Force Main
- Water Service Pipe
- Parcel with Unusual Private Water Service Connection

**Main Ownership**
- Kitchener
- Region
- Dual

**Hydrant Flushing**
Hydrant #
- Both Fall And Regular
- New Development
- Regular
- All Other

**Main Diameter**
- 25mm (1")
- 38mm (1.5")
- 50mm (2")
- 75mm (3")
- 100mm (4")
- 150mm (6")
- 200mm (8")
- 250mm (10")
- 300mm (12")
- 350mm (14")
- 400mm (16")
- 450mm(18")
- 600mm (24")
- 750mm (30")
- 900mm (36")
- 1200mm (48")

N W E S

0 10 20 30 40 m

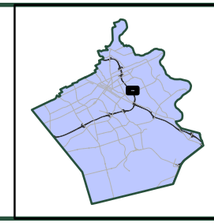

| | | |
|---|---|---|
| 390-C-3 | 391-D-4 | 391-D-3 |
| 411-B-2 | 412-A-1 | 412-A-2 |
| 411-B-3 | 412-A-4 | 412-A-3 |

Kitchener Utilities

KITCHENER
Corporate Services
Technology Innovation and Services
Geospatial Data and Analytics
Map created: September 26, 2026

DISCLAIMER: This document is subject to copyright and may only be used for your personal, non-commercial use, provided you keep intact the copyright notice. The City of Kitchener assumes no responsibility for any errors, and is not liable for any damages of any kind resulting from the use of, or reliance on, the information contained in this document. The City of Kitchener does not make any representations or warranty, express or implied, concerning the accuracy, quality, likely results or reliability of the use of the information contained in this document. © 2026 The Corporation of the City of Kitchener. Some portions of this publication are produced using information under licensed use from Teranet ©1998 Protected by Copyright - May not be reproduced without Permission THIS IS NOT A PLAN OF SURVEY - PROJECTION: UTM NAD 83 zone 17

JOINS SHEET 391-D-3

JOINS SHEET 412-A-1

JOINS SHEET 412-B-1

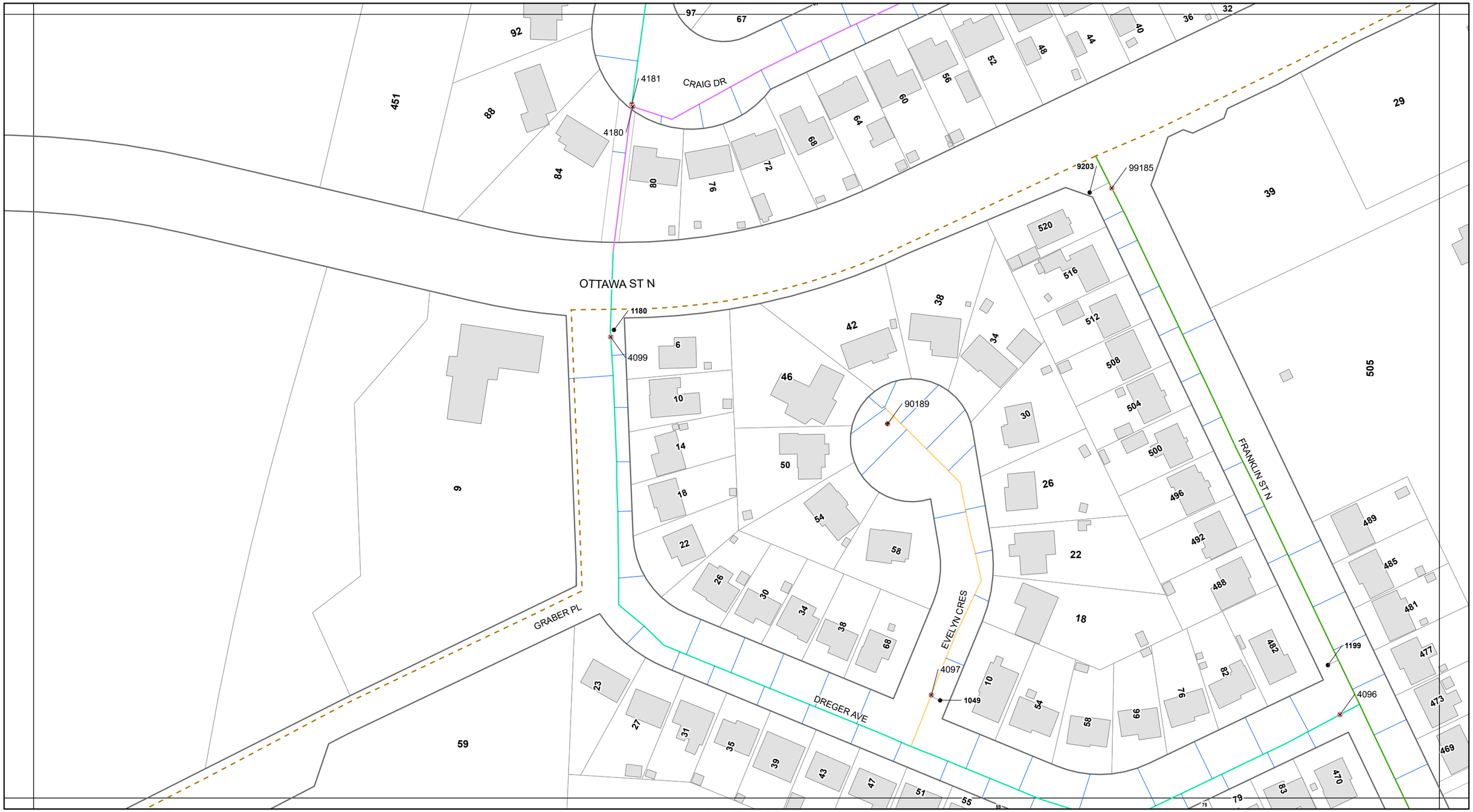


JOINS SHEET 412-A-3

# Kitchener Utilities
# Water Sixteenth Grid
# Atlas Map Sheet 412-A-2

Valve #

- Air Release
- Blowoff
- Pressure Reducing
- Valve
- Chamber
- Well

- WTP Treatment Plant
- Bacteriological Sampling Location
- Plastic Main
- Sanitary Force Main
- Water Service Pipe
- Parcel with Unusual Private Water Service Connection

**Main Ownership**
- Kitchener
- Region
- Dual

**Hydrant Flushing**

Hydrant #
- Both Fall And Regular
- New Development
- Regular
- All Other

**Main Diameter**
- 25mm (1")
- 38mm (1.5")
- 50mm (2")
- 75mm (3")
- 100mm (4")
- 150mm (6")
- 200mm (8")
- 250mm (10")
- 300mm (12")
- 350mm (14")
- 400mm (16")
- 450mm(18")
- 600mm (24")
- 750mm (30")
- 900mm (36")
- 1200mm (48")

N W E S

0 10 20 30 40 m



| | | |
|---|---|---|
| 391-D-4 | 391-D-3 | 391-C-4 |
| 412-A-1 | 412-A-2 | 412-B-1 |
| 412-A-4 | 412-A-3 | 412-B-4 |

Kitchener Utilities

KITCHENER
Corporate Services
Technology Innovation and Services
Geospatial Data and Analytics
Map created: September 26, 2026

DISCLAIMER: This document is subject to copyright and may only be used for your personal, non-commercial use, provided you keep intact the copyright notice. The City of Kitchener assumes no responsibility for any errors, and is not liable for any damages of any kind resulting from the use of, or reliance on, the information contained in this document. The City of Kitchener does not make any representations or warranty, express or implied, concerning the accuracy, quality, likely results or reliability of the use of the information contained in this document. © 2026 The Corporation of the City of Kitchener. Some portions of this publication are produced using information under licensed use from Teranet ©1998 Protected by Copyright - May not be reproduced without Permission THIS IS NOT A PLAN OF SURVEY - PROJECTION: UTM NAD 83 zone 17

JOINS SHEET 412-A-2

JOINS SHEET 412-A-4

JOINS SHEET 412-B-4

JOINS SHEET 412-D-2

GRABER PL

DREGER AVE

FRANKLIN ST N

DALEWOOD DR

PENROSE AVE

EASTWOOD DR

ROSEWOOD DR

105921

1292

4103

4104

1294

4105

1362

4108

11324

103185

# Kitchener Utilities
# Water Sixteenth Grid
# Atlas Map Sheet 412-A-3

Valve #

- Air Release
- Blowoff
- Pressure Reducing Valve
- Chamber
- Well

- Treatment Plant
- Bacteriological Sampling Location
- Plastic Main
- Sanitary Force Main
- Water Service Pipe
- Parcel with Unusual Private Water Service Connection

**Main Ownership**
- Kitchener
- Region
- Dual

**Hydrant Flushing**

Hydrant #
- Both Fall And Regular
- New Development
- Regular
- All Other

**Main Diameter**
- 25mm (1")
- 38mm (1.5")
- 50mm (2")
- 75mm (3")
- 100mm (4")
- 150mm (6")
- 200mm (8")
- 250mm (10")
- 300mm (12")
- 350mm (14")
- 400mm (16")
- 450mm(18")
- 600mm (24")
- 750mm (30")
- 900mm (36")
- 1200mm (48")

N W E S

0 10 20 30 40 m

| | | |
|---|---|---|
| 412-A-1 | 412-A-2 | 412-B-1 |
| 412-A-4 | 412-A-3 | 412-B-4 |
| 412-D-1 | 412-D-2 | 412-C-1 |

Kitchener Utilities

Corporate Services
Technology Innovation and Services
Geospatial Data and Analytics
Map created: September 26, 2026

DISCLAIMER: This document is subject to copyright and may only be used for your personal, non-commercial use, provided you keep intact the copyright notice. The City of Kitchener assumes no responsibility for any errors, and is not liable for any damages of any kind resulting from the use of, or reliance on, the information contained in this document. The City of Kitchener does not make any representations or warranty, express or implied, concerning the accuracy, quality, likely results or reliability of the use of the information contained in this document. © 2026 The Corporation of the City of Kitchener. Some portions of this publication are produced using information under licensed use from Teranet ©1998 Protected by Copyright - May not be reproduced without Permission. THIS IS NOT A PLAN OF SURVEY - PROJECTION: UTM NAD 83 zone 17

JOINS SHEET 412-A-1

JOINS SHEET 411-B-3

JOINS SHEET 412-A-3

OTTAWA ST N

RANDERSON AVE

GRABER PL

SHELDON AVE N

13607

108977

4264

112583

4266

4267

1025

4263

98334

3283

99352

10267

101055

101056

102561

102563

11031

102558

321

315

309

305

662

110

106

102

98

94

90

98

101

97

95

93

89

85

81

77

290-292

272

260

238

232

226

220

279

275

289-295

12

16

22

26

11

15

21

25

29

33

37

5

45

69

Valve #

Air Release
Blowoff
Pressure Reducing
Valve
Chamber
Well

WTP Treatment Plant
Bacteriological Sampling Location
Plastic Main
Sanitary Force Main
Water Service Pipe
Parcel with Unusual Private Water Service Connection

**Main Ownership**
Kitchener
Region
Dual

**Hydrant Flushing**
Hydrant #
Both Fall And Regular
New Development
Regular
All Other

**Main Diameter**
25mm (1")
38mm (1.5")
50mm (2")
75mm (3")
100mm (4")
150mm (6")
200mm (8")
250mm (10")
300mm (12")
350mm (14")
400mm (16")
450mm(18")
600mm (24")
750mm (30")
900mm (36")
1200mm (48")

N
W E
S

0 10 20 30 40 m

JOINS SHEET 412-D-1

# Kitchener Utilities
# Water Sixteenth Grid
# Atlas Map Sheet 412-A-4

| | | |
|---|---|---|
| 411-B-2 | 412-A-1 | 412-A-2 |
| 411-B-3 | 412-A-4 | 412-A-3 |
| 411-C-2 | 412-D-1 | 412-D-2 |

Kitchener Utilities

KITCHENER
Corporate Services
Technology Innovation and Services
Geospatial Data and Analytics
Map created: September 26, 2026

DISCLAIMER: This document is subject to copyright and may only be used for your personal, non-commercial use, provided you keep intact the copyright notice. The City of Kitchener assumes no responsibility for any errors, and is not liable for any damages of any kind resulting from the use of, or reliance on, the information contained in this document. The City of Kitchener does not make any representations or warranty, express or implied, concerning the accuracy, quality, likely results or reliability of the use of the information contained in this document. © 2026 The Corporation of the City of Kitchener. Some portions of this publication are produced using information under licensed use from Teranet ©1998 Protected by Copyright - May not be reproduced without Permission THIS IS NOT A PLAN OF SURVEY - PROJECTION: UTM NAD 83 zone 17

JOINS SHEET 391-C-4

JOINS SHEET 412-A-2

JOINS SHEET 412-B-2

JOINS SHEET 412-B-4

MIDLAND DR

DOOLEY DR

SIMPSON AVE

4091

4090

4089

1215

1216

1218

1221

# Kitchener Utilities
# Water Sixteenth Grid
# Atlas Map Sheet 412-B-1

Valve #

- Air Release
- Blowoff
- Pressure Reducing
- Valve
- Chamber
- Well

- Treatment Plant
- Bacteriological Sampling Location
- Plastic Main
- Sanitary Force Main
- Water Service Pipe
- Parcel with Unusual Private Water Service Connection

**Main Ownership**
- Kitchener
- Region
- Dual

**Hydrant Flushing**

Hydrant #
- Both Fall And Regular
- New Development
- Regular
- All Other

**Main Diameter**
- 25mm (1")
- 38mm (1.5")
- 50mm (2")
- 75mm (3")
- 100mm (4")
- 150mm (6")
- 200mm (8")
- 250mm (10")
- 300mm (12")
- 350mm (14")
- 400mm (16")
- 450mm(18")
- 600mm (24")
- 750mm (30")
- 900mm (36")
- 1200mm (48")

N W E S

0 10 20 30 40 m

| | | |
|---|---|---|
| 391-D-3 | 391-C-4 | 391-C-3 |
| 412-A-2 | 412-B-1 | 412-B-2 |
| 412-A-3 | 412-B-4 | 412-B-3 |

Kitchener Utilities

KITCHENER
Corporate Services
Technology Innovation and Services
Geospatial Data and Analytics
Map created: September 26, 2026

DISCLAIMER: This document is subject to copyright and may only be used for your personal, non-commercial use, provided you keep intact the copyright notice. The City of Kitchener assumes no responsibility for any errors, and is not liable for any damages of any kind resulting from the use of, or reliance on, the information contained in this document. The City of Kitchener does not make any representations or warranty, express or implied, concerning the accuracy, quality, likely results or reliability of the use of the information contained in this document. © 2026 The Corporation of the City of Kitchener. Some portions of this publication are produced using information under licensed use from Teranet ©1998 Protected by Copyright - May not be reproduced without Permission THIS IS NOT A PLAN OF SURVEY - PROJECTION: UTM NAD 83 zone 17

JOINS SHEET 391-C-3

JOINS SHEET 412-B-1

JOINS SHEET 413-A-1




JOINS SHEET 412-B-3

# Kitchener Utilities
# Water Sixteenth Grid
# Atlas Map Sheet 412-B-2

Valve #

- Air Release
- Blowoff
- Pressure Reducing
- Valve
- Chamber
- Well

- WTP Treatment Plant
- Bacteriological Sampling Location
- Plastic Main
- Sanitary Force Main
- Water Service Pipe
- Parcel with Unusual Private Water Service Connection

**Main Ownership**
- Kitchener
- Region
- Dual

**Hydrant Flushing**

Hydrant #
- Both Fall And Regular
- New Development
- Regular
- All Other

**Main Diameter**
- 25mm (1")
- 38mm (1.5")
- 50mm (2")
- 75mm (3")
- 100mm (4")
- 150mm (6")
- 200mm (8")
- 250mm (10")
- 300mm (12")
- 350mm (14")
- 400mm (16")
- 450mm(18")
- 600mm (24")
- 750mm (30")
- 900mm (36")
- 1200mm (48")

N W E S

0 10 20 30 40 m



| | | |
|---|---|---|
| 391-C-4 | 391-C-3 | 392-D-4 |
| 412-B-1 | 412-B-2 | 413-A-1 |
| 412-B-4 | 412-B-3 | 413-A-4 |

Kitchener Utilities

KITCHENER
Corporate Services
Technology Innovation and Services
Geospatial Data and Analytics
Map created: September 26, 2026

DISCLAIMER: This document is subject to copyright and may only be used for your personal, non-commercial use, provided you keep intact the copyright notice. The City of Kitchener assumes no responsibility for any errors, and is not liable for any damages of any kind resulting from the use of, or reliance on, the information contained in this document. The City of Kitchener does not make any representations or warranty, express or implied, concerning the accuracy, quality, likely results or reliability of the use of the information contained in this document. © 2026 The Corporation of the City of Kitchener. Some portions of this publication are produced using information under licensed use from Teranet ©1998 Protected by Copyright - May not be reproduced without Permission THIS IS NOT A PLAN OF SURVEY - PROJECTION: UTM NAD 83 zone 17

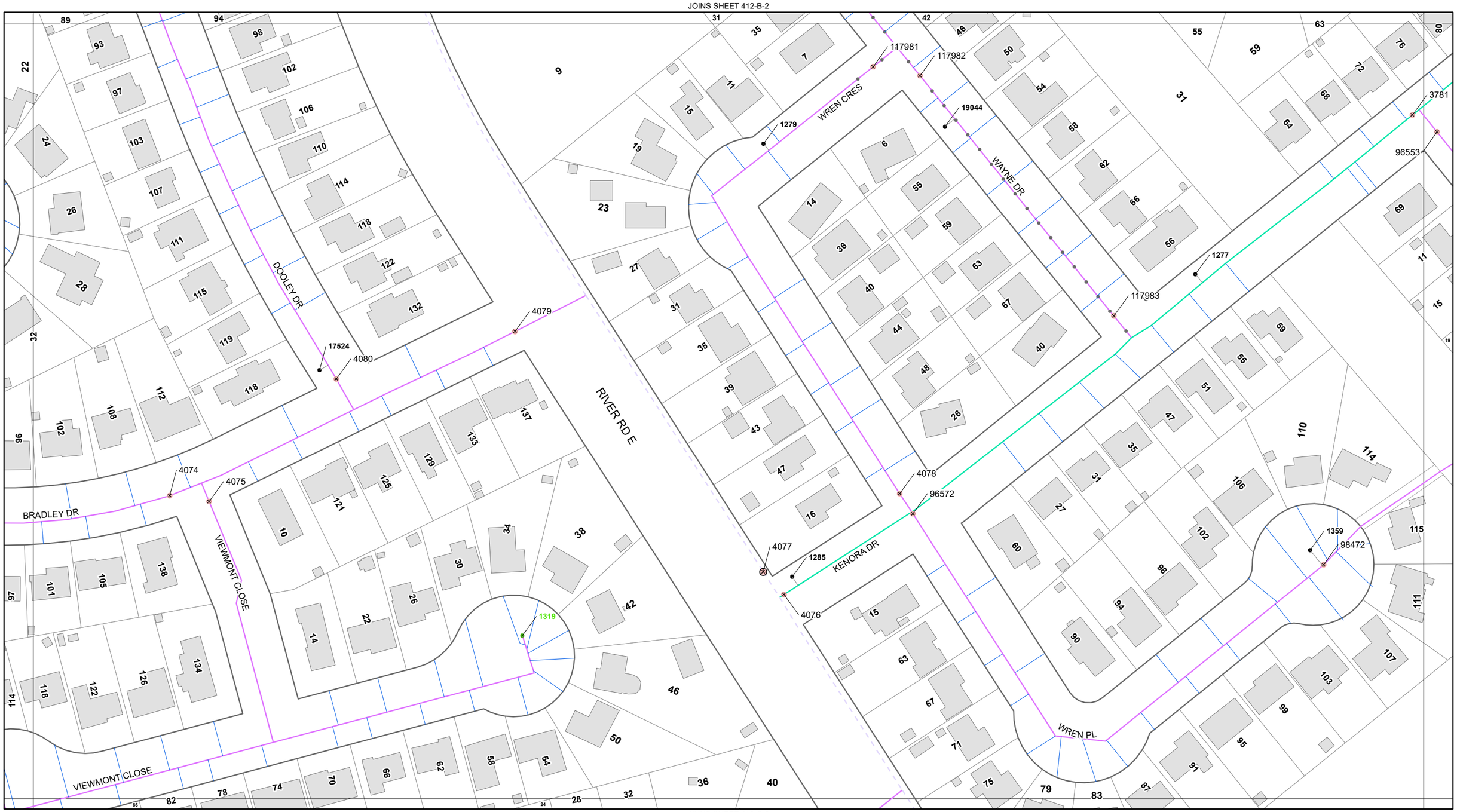


# Kitchener Utilities Water Sixteenth Grid Atlas Map Sheet 412-B-3

Valve #
- Air Release
- Blowoff
- Pressure Reducing
- Valve
- Chamber
- Well

WTP Treatment Plant
- Bacteriological Sampling Location
- Plastic Main
- Sanitary Force Main
- Water Service Pipe
- Parcel with Unusual Private Water Service Connection

**Main Ownership**
- Kitchener
- Region
- Dual

**Hydrant Flushing**
- Hydrant #
- Both Fall And Regular
- New Development
- Regular
- All Other

**Main Diameter**
- 25mm (1")
- 38mm (1.5")
- 50mm (2")
- 75mm (3")
- 100mm (4")
- 150mm (6")
- 200mm (8")
- 250mm (10")
- 300mm (12")
- 350mm (14")
- 400mm (16")
- 450mm(18")
- 600mm (24")
- 750mm (30")
- 900mm (36")
- 1200mm (48")

N W E S

0 10 20 30 40 m

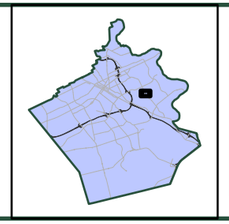

| | | |
|---|---|---|
| 412-B-1 | 412-B-2 | 413-A-1 |
| 412-B-4 | 412-B-3 | 413-A-4 |
| 412-C-1 | 412-C-2 | 413-D-1 |

Kitchener Utilities

KITCHENER
Corporate Services
Technology Innovation and Services
Geospatial Data and Analytics
Map created: September 26, 2026

DISCLAIMER: This document is subject to copyright and may only be used for your personal, non-commercial use, provided you keep intact the copyright notice. The City of Kitchener assumes no responsibility for any errors, and is not liable for any damages of any kind resulting from the use of, or reliance on, the information contained in this document. The City of Kitchener does not make any representations or warranty, express or implied, concerning the accuracy, quality, likely results or reliability of the use of the information contained in this document. © 2026 The Corporation of the City of Kitchener. Some portions of this publication are produced using information under licensed use from Teranet ©1998 Protected by Copyright - May not be reproduced without Permission THIS IS NOT A PLAN OF SURVEY - PROJECTION: UTM NAD 83 zone 17

JOINS SHEET 412-B-1

JOINS SHEET 412-A-3

JOINS SHEET 412-B-3

JOINS SHEET 412-C-1

ASKIN PL
PENROSE AVE
FRANKLIN ST N
EASTWOOD DR
BRADLEY DR
MIDLAND DR
SIMPSON AVE
BRADLEY PL
4100
4101
1093
4085
1211
96252
1038
4084
4083
4086
1217
4082
4081
1212
1222
1321
371
335

# Kitchener Utilities
# Water Sixteenth Grid
# Atlas Map Sheet 412-B-4

Valve #

- Air Release
- Blowoff
- Pressure Reducing Valve
- Chamber
- Well
- WTP Treatment Plant
- Bacteriological Sampling Location
- Plastic Main
- Sanitary Force Main
- Water Service Pipe
- Parcel with Unusual Private Water Service Connection

**Main Ownership**
- Kitchener
- Region
- Dual

**Hydrant Flushing** (Hydrant #)
- Both Fall And Regular
- New Development
- Regular
- All Other

**Main Diameter**
- 25mm (1")
- 38mm (1.5")
- 50mm (2")
- 75mm (3")
- 100mm (4")
- 150mm (6")
- 200mm (8")
- 250mm (10")
- 300mm (12")
- 350mm (14")
- 400mm (16")
- 450mm(18")
- 600mm (24")
- 750mm (30")
- 900mm (36")
- 1200mm (48")

N W E S

0 10 20 30 40 m



| | | |
|---|---|---|
| 412-A-2 | 412-B-1 | 412-B-2 |
| 412-A-3 | 412-B-4 | 412-B-3 |
| 412-D-2 | 412-C-1 | 412-C-2 |

Kitchener Utilities

KITCHENER
Corporate Services
Technology Innovation and Services
Geospatial Data and Analytics
Map created: September 26, 2026

DISCLAIMER: This document is subject to copyright and may only be used for your personal, non-commercial use, provided you keep intact the copyright notice. The City of Kitchener assumes no responsibility for any errors, and is not liable for any damages of any kind resulting from the use of, or reliance on, the information contained in this document. The City of Kitchener does not make any representations or warranty, express or implied, concerning the accuracy, quality, likely results or reliability of the use of the information contained in this document. © 2026 The Corporation of the City of Kitchener. Some portions of this publication are produced using information under licensed use from Teranet ©1998 Protected by Copyright - May not be reproduced without Permission. THIS IS NOT A PLAN OF SURVEY - PROJECTION: UTM NAD 83 zone 17

JOINS SHEET 412-B-4

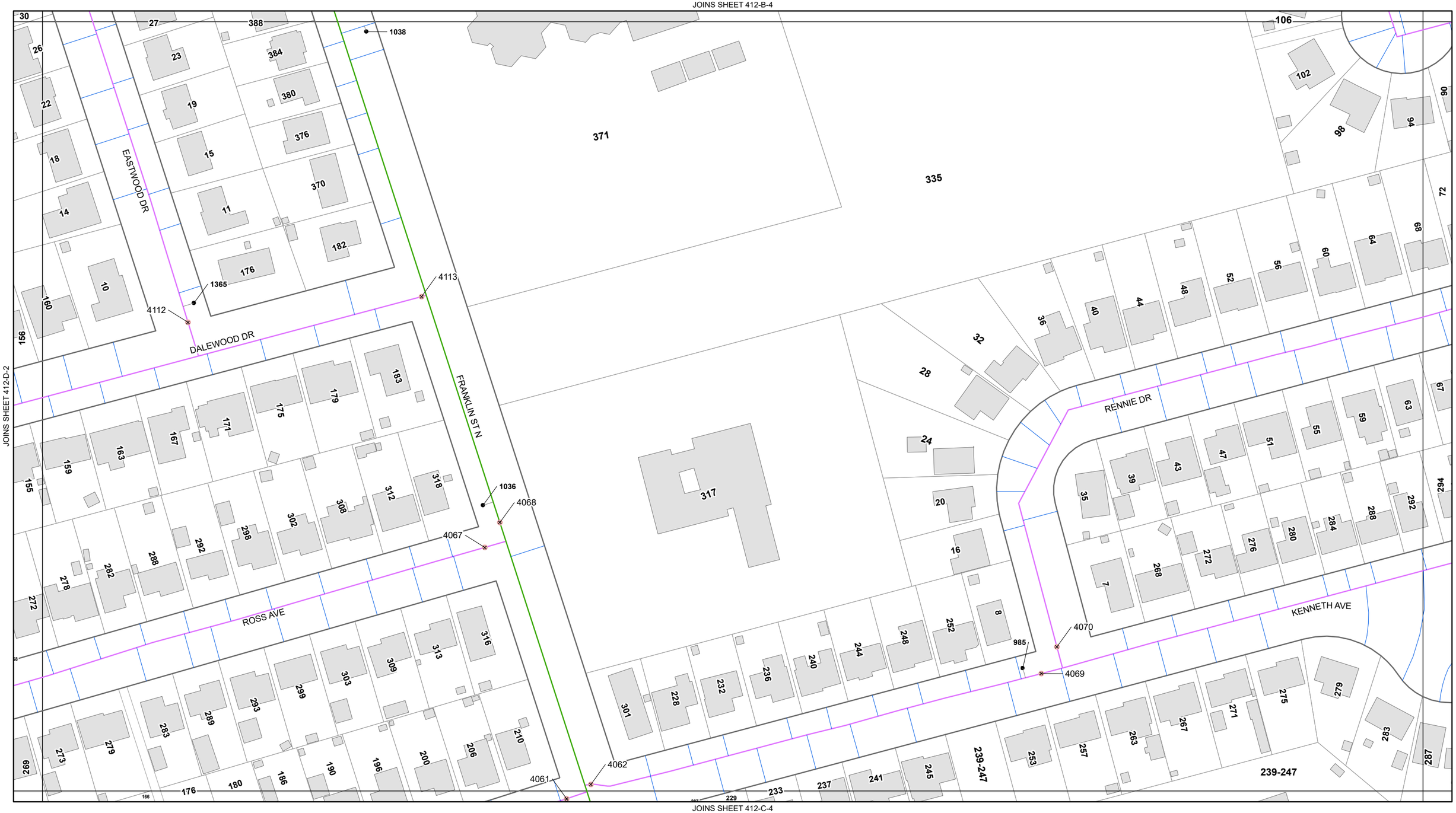


JOINS SHEET 412-D-2

JOINS SHEET 412-C-2

JOINS SHEET 412-C-4

# Kitchener Utilities Water Sixteenth Grid Atlas Map Sheet 412-C-1

Valve #

- Air Release
- Blowoff
- Pressure Reducing Valve
- Chamber
- Well

- WTP Treatment Plant
- Bacteriological Sampling Location
- Plastic Main
- Sanitary Force Main
- Water Service Pipe
- Parcel with Unusual Private Water Service Connection

**Main Ownership**
- Kitchener
- Region
- Dual

**Hydrant Flushing** (Hydrant #)
- Both Fall And Regular
- New Development
- Regular
- All Other

**Main Diameter**
- 25mm (1")
- 38mm (1.5")
- 50mm (2")
- 75mm (3")
- 100mm (4")
- 150mm (6")
- 200mm (8")
- 250mm (10")
- 300mm (12")
- 350mm (14")
- 400mm (16")
- 450mm(18")
- 600mm (24")
- 750mm (30")
- 900mm (36")
- 1200mm (48")

N W E S

0 10 20 30 40 m

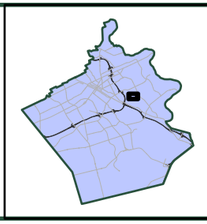

| | | |
|---|---|---|
| 412-A-3 | 412-B-4 | 412-B-3 |
| 412-D-2 | 412-C-1 | 412-C-2 |
| 412-D-3 | 412-C-4 | 412-C-3 |

Kitchener Utilities

KITCHENER
Corporate Services
Technology Innovation and Services
Geospatial Data and Analytics
**Map created: September 26, 2026**

DISCLAIMER: This document is subject to copyright and may only be used for your personal, non-commercial use, provided you keep intact the copyright notice. The City of Kitchener assumes no responsibility for any errors, and is not liable for any damages of any kind resulting from the use of, or reliance on, the information contained in this document. The City of Kitchener does not make any representations or warranty, express or implied, concerning the accuracy, quality, likely results or reliability of the use of the information contained in this document. © 2026 The Corporation of the City of Kitchener. Some portions of this publication are produced using information under licensed use from Teranet ©1998 Protected by Copyright - May not be reproduced without Permission THIS IS NOT A PLAN OF SURVEY - PROJECTION: UTM NAD 83 zone 17

JOINS SHEET 412-B-3

JOINS SHEET 412-C-1

JOINS SHEET 413-D-1

ANTHONY PL

RENNIE DR

RIVER RD E

4073
1077
4072
1246
4071
3785
3786
1103
1102
999

JOINS SHEET 412-C-3

# Kitchener Utilities
# Water Sixteenth Grid
# Atlas Map Sheet 412-C-2

Valve #

- Air Release
- Blowoff
- Pressure Reducing
- Valve
- Chamber
- Well

- WTP Treatment Plant
- Bacteriological Sampling Location
- Plastic Main
- Sanitary Force Main
- Water Service Pipe
- Parcel with Unusual Private Water Service Connection

Hydrant #

**Main Ownership**
- Kitchener
- Region
- Dual

**Hydrant Flushing**
- Both Fall And Regular
- New Development
- Regular
- All Other

**Main Diameter**
- 25mm (1")
- 38mm (1.5")
- 50mm (2")
- 75mm (3")
- 100mm (4")
- 150mm (6")
- 200mm (8")
- 250mm (10")
- 300mm (12")
- 350mm (14")
- 400mm (16")
- 450mm(18")
- 600mm (24")
- 750mm (30")
- 900mm (36")
- 1200mm (48")

N W E S

0 10 20 30 40 m

| | | |
|---|---|---|
| 412-B-4 | 412-B-3 | 413-A-4 |
| 412-C-1 | 412-C-2 | 413-D-1 |
| 412-C-4 | 412-C-3 | 413-D-4 |

Kitchener Utilities

KITCHENER
Corporate Services
Technology Innovation and Services
Geospatial Data and Analytics
Map created: September 26, 2026

DISCLAIMER: This document is subject to copyright and may only be used for your personal, non-commercial use, provided you keep intact the copyright notice. The City of Kitchener assumes no responsibility for any errors, and is not liable for any damages of any kind resulting from the use of, or reliance on, the information contained in this document. The City of Kitchener does not make any representations or warranty, express or implied, concerning the accuracy, quality, likely results or reliability of the use of the information contained in this document. © 2026 The Corporation of the City of Kitchener. Some portions of this publication are produced using information under licensed use from Teranet ©1998 Protected by Copyright - May not be reproduced without Permission THIS IS NOT A PLAN OF SURVEY - PROJECTION: UTM NAD 83 zone 17

JOINS SHEET 412-C-2

JOINS SHEET 412-C-4

JOINS SHEET 413-D-4




JOINS SHEET 433-B-2

# Kitchener Utilities
# Water Sixteenth Grid
# Atlas Map Sheet 412-C-3

Valve #

- Air Release
- Blowoff
- Pressure Reducing
- Valve
- Chamber
- Well

- WTP Treatment Plant
- Bacteriological Sampling Location
- Plastic Main
- Sanitary Force Main
- Water Service Pipe
- Parcel with Unusual Private Water Service Connection

**Main Ownership**
- Kitchener
- Region
- Dual

**Hydrant Flushing**

Hydrant #
- Both Fall And Regular
- New Development
- Regular
- All Other

**Main Diameter**
- 25mm (1")
- 38mm (1.5")
- 50mm (2")
- 75mm (3")
- 100mm (4")
- 150mm (6")
- 200mm (8")
- 250mm (10")
- 300mm (12")
- 350mm (14")
- 400mm (16")
- 450mm(18")
- 600mm (24")
- 750mm (30")
- 900mm (36")
- 1200mm (48")

N W E S

0 10 20 30 40 m



| | | |
|---|---|---|
| 412-C-1 | 412-C-2 | 413-D-1 |
| 412-C-4 | 412-C-3 | 413-D-4 |
| 433-B-1 | 433-B-2 | 434-A-1 |

Kitchener Utilities

KITCHENER
Corporate Services
Technology Innovation and Services
Geospatial Data and Analytics
Map created: September 26, 2026

DISCLAIMER: This document is subject to copyright and may only be used for your personal, non-commercial use, provided you keep intact the copyright notice. The City of Kitchener assumes no responsibility for any errors, and is not liable for any damages of any kind resulting from the use of, or reliance on, the information contained in this document. The City of Kitchener does not make any representations or warranty, express or implied, concerning the accuracy, quality, likely results or reliability of the use of the information contained in this document. © 2026 The Corporation of the City of Kitchener. Some portions of this publication are produced using information under licensed use from Teranet ©1998 Protected by Copyright - May not be reproduced without Permission THIS IS NOT A PLAN OF SURVEY - PROJECTION: UTM NAD 83 zone 17

JOINS SHEET 412-C-1

JOINS SHEET 412-D-3

JOINS SHEET 412-C-3




JOINS SHEET 433-B-1

# Kitchener Utilities
# Water Sixteenth Grid
# Atlas Map Sheet 412-C-4

Valve #
- Air Release
- Blowoff
- Pressure Reducing Valve
- Chamber
- Well

- Treatment Plant
- Bacteriological Sampling Location
- Plastic Main
- Sanitary Force Main
- Water Service Pipe
- Parcel with Unusual Private Water Service Connection

**Main Ownership**
- Kitchener
- Region
- Dual

**Hydrant Flushing** (Hydrant #)
- Both Fall And Regular
- New Development
- Regular
- All Other

**Main Diameter**
- 25mm (1")
- 38mm (1.5")
- 50mm (2")
- 75mm (3")
- 100mm (4")
- 150mm (6")
- 200mm (8")
- 250mm (10")
- 300mm (12")
- 350mm (14")
- 400mm (16")
- 450mm(18")
- 600mm (24")
- 750mm (30")
- 900mm (36")
- 1200mm (48")

N W E S

0 10 20 30 40 m



| | | |
|---|---|---|
| 412-D-2 | 412-C-1 | 412-C-2 |
| 412-D-3 | 412-C-4 | 412-C-3 |
| 433-A-2 | 433-B-1 | 433-B-2 |

Kitchener Utilities

KITCHENER
Corporate Services
Technology Innovation and Services
Geospatial Data and Analytics
Map created: September 26, 2026

DISCLAIMER: This document is subject to copyright and may only be used for your personal, non-commercial use, provided you keep intact the copyright notice. The City of Kitchener assumes no responsibility for any errors, and is not liable for any damages of any kind resulting from the use of, or reliance on, the information contained in this document. The City of Kitchener does not make any representations or warranty, express or implied, concerning the accuracy, quality, likely results or reliability of the use of the information contained in this document. © 2026 The Corporation of the City of Kitchener. Some portions of this publication are produced using information under licensed use from Teranet ©1998 Protected by Copyright - May not be reproduced without Permission THIS IS NOT A PLAN OF SURVEY - PROJECTION: UTM NAD 83 zone 17

JOINS SHEET 412-A-4

JOINS SHEET 411-C-2

JOINS SHEET 412-D-2

JOINS SHEET 412-D-4

SHELDON AVE N

CLIVE RD

FAIRMOUNT RD

JACKSON AVE

MONTGOMERY RD

11029 11024 118221 4000620 4374 4000648 4403 4254 4550 105885 4000619 4375 91530 4000650 4376 105884 12383 105883 12384 105887 105886

# Kitchener Utilities
# Water Sixteenth Grid
# Atlas Map Sheet 412-D-1

Valve #
- Air Release
- Blowoff
- Pressure Reducing
- Valve
- Chamber
- Well

- WTP Treatment Plant
- Bacteriological Sampling Location
- Plastic Main
- Sanitary Force Main
- Water Service Pipe
- Parcel with Unusual Private Water Service Connection

**Main Ownership**
- Kitchener
- Region
- Dual

**Hydrant Flushing** (Hydrant #)
- Both Fall And Regular
- New Development
- Regular
- All Other

**Main Diameter**
- 25mm (1")
- 38mm (1.5")
- 50mm (2")
- 75mm (3")
- 100mm (4")
- 150mm (6")
- 200mm (8")
- 250mm (10")
- 300mm (12")
- 350mm (14")
- 400mm (16")
- 450mm(18")
- 600mm (24")
- 750mm (30")
- 900mm (36")
- 1200mm (48")

N W E S

0 10 20 30 40 m

| | | |
|---|---|---|
| 411-B-3 | 412-A-4 | 412-A-3 |
| 411-C-2 | 412-D-1 | 412-D-2 |
| 411-C-3 | 412-D-4 | 412-D-3 |

Kitchener Utilities

KITCHENER
Corporate Services
Technology Innovation and Services
Geospatial Data and Analytics
Map created: September 26, 2026

DISCLAIMER: This document is subject to copyright and may only be used for your personal, non-commercial use, provided you keep intact the copyright notice. The City of Kitchener assumes no responsibility for any errors, and is not liable for any damages of any kind resulting from the use of, or reliance on, the information contained in this document. The City of Kitchener does not make any representations or warranty, express or implied, concerning the accuracy, quality, likely results or reliability of the use of the information contained in this document. © 2026 The Corporation of the City of Kitchener. Some portions of this publication are produced using information under licensed use from Teranet ©1998 Protected by Copyright - May not be reproduced without Permission THIS IS NOT A PLAN OF SURVEY - PROJECTION: UTM NAD 83 zone 17

JOINS SHEET 412-A-3

JOINS SHEET 412-D-1

JOINS SHEET 412-C-1

JOINS SHEET 412-D-3

PENROSE AVE
ROSEWOOD DR
ROSEWOOD PL
DALEWOOD DR
ROSS AVE

1293
103186
103188
11323
103187
4110
4109
1363
8383
97536
929

# Kitchener Utilities
# Water Sixteenth Grid
# Atlas Map Sheet 412-D-2

Valve #
- Air Release
- Blowoff
- Pressure Reducing
- Valve
- Chamber
- Well

- WTP Treatment Plant
- Bacteriological Sampling Location
- Plastic Main
- Sanitary Force Main
- Water Service Pipe
- Parcel with Unusual Private Water Service Connection

**Main Ownership**
- Kitchener
- Region
- Dual

**Hydrant Flushing**
Hydrant #
- Both Fall And Regular
- New Development
- Regular
- All Other

**Main Diameter**
- 25mm (1")
- 38mm (1.5")
- 50mm (2")
- 75mm (3")
- 100mm (4")
- 150mm (6")
- 200mm (8")
- 250mm (10")
- 300mm (12")
- 350mm (14")
- 400mm (16")
- 450mm(18")
- 600mm (24")
- 750mm (30")
- 900mm (36")
- 1200mm (48")

N W E S

0 10 20 30 40 m



| | | |
|---|---|---|
| 412-A-4 | 412-A-3 | 412-B-4 |
| 412-D-1 | 412-D-2 | 412-C-1 |
| 412-D-4 | 412-D-3 | 412-C-4 |

Kitchener Utilities

Kitchener
Corporate Services
Technology Innovation and Services
Geospatial Data and Analytics
**Map created: September 26, 2026**

DISCLAIMER: This document is subject to copyright and may only be used for your personal, non-commercial use, provided you keep intact the copyright notice. The City of Kitchener assumes no responsibility for any errors, and is not liable for any damages of any kind resulting from the use of, or reliance on, the information contained in this document. The City of Kitchener does not make any representations or warranty, express or implied, concerning the accuracy, quality, likely results or reliability of the use of the information contained in this document. © 2026 The Corporation of the City of Kitchener. Some portions of this publication are produced using information under licensed use from Teranet ©1998 Protected by Copyright - May not be reproduced without Permission THIS IS NOT A PLAN OF SURVEY - PROJECTION: UTM NAD 83 zone 17

JOINS SHEET 412-D-2

JOINS SHEET 412-D-4

JOINS SHEET 412-C-4

JOINS SHEET 433-A-2

ROSS AVE

WILFRED AVE

KENNETH AVE

SHANTZ LANE

NOEL CRES

TRAFALGAR AVE

4065 921 4004 4003 4005 98814 827 96580 4000 98832 98833 832 4006 915 10665 856

# Kitchener Utilities Water Sixteenth Grid Atlas Map Sheet 412-D-3

Valve #

- Air Release
- Blowoff
- Pressure Reducing Valve
- Chamber
- Well

- Treatment Plant
- Bacteriological Sampling Location
- Plastic Main
- Sanitary Force Main
- Water Service Pipe
- Parcel with Unusual Private Water Service Connection

Hydrant #

**Main Ownership**
- Kitchener
- Region
- Dual

**Hydrant Flushing**
- Both Fall And Regular
- New Development
- Regular
- All Other

**Main Diameter**
- 25mm (1")
- 38mm (1.5")
- 50mm (2")
- 75mm (3")
- 100mm (4")
- 150mm (6")
- 200mm (8")
- 250mm (10")
- 300mm (12")
- 350mm (14")
- 400mm (16")
- 450mm(18")
- 600mm (24")
- 750mm (30")
- 900mm (36")
- 1200mm (48")

N W E S

0 10 20 30 40 m

| | | |
|---|---|---|
| 412-D-1 | 412-D-2 | 412-C-1 |
| 412-D-4 | 412-D-3 | 412-C-4 |
| 433-A-1 | 433-A-2 | 433-B-1 |

Kitchener Utilities

KITCHENER
Corporate Services
Technology Innovation and Services
Geospatial Data and Analytics
Map created: September 26, 2026

DISCLAIMER: This document is subject to copyright and may only be used for your personal, non-commercial use, provided you keep intact the copyright notice. The City of Kitchener assumes no responsibility for any errors, and is not liable for any damages of any kind resulting from the use of, or reliance on, the information contained in this document. The City of Kitchener does not make any representations or warranty, express or implied, concerning the accuracy, quality, likely results or reliability of the use of the information contained in this document. © 2026 The Corporation of the City of Kitchener. Some portions of this publication are produced using information under licensed use from Teranet ©1998 Protected by Copyright - May not be reproduced without Permission THIS IS NOT A PLAN OF SURVEY - PROJECTION: UTM NAD 83 zone 17

JOINS SHEET 412-D-1

JOINS SHEET 411-C-3

JOINS SHEET 412-D-3

JOINS SHEET 433-A-1

JACKSON AVE

BRENTWOOD AVE

CLIFFORD RD

WEBER ST E

MONTGOMERY RD

SHANTZ LANE

4265

102032

102033

102029

4064

101767

4065

101768

# Kitchener Utilities
# Water Sixteenth Grid
# Atlas Map Sheet 412-D-4

Valve #

- Air Release
- Blowoff
- Pressure Reducing Valve
- Chamber
- Well

- WTP Treatment Plant
- Bacteriological Sampling Location
- Plastic Main
- Sanitary Force Main
- Water Service Pipe
- Parcel with Unusual Private Water Service Connection

**Main Ownership**
- Kitchener
- Region
- Dual

**Hydrant Flushing** (Hydrant #)
- Both Fall And Regular
- New Development
- Regular
- All Other

**Main Diameter**
- 25mm (1")
- 38mm (1.5")
- 50mm (2")
- 75mm (3")
- 100mm (4")
- 150mm (6")
- 200mm (8")
- 250mm (10")
- 300mm (12")
- 350mm (14")
- 400mm (16")
- 450mm(18")
- 600mm (24")
- 750mm (30")
- 900mm (36")
- 1200mm (48")

N W E S

0 10 20 30 40 m

| | | |
|---|---|---|
| 411-C-2 | 412-D-1 | 412-D-2 |
| 411-C-3 | 412-D-4 | 412-D-3 |
| 432-B-2 | 433-A-1 | 433-A-2 |

Kitchener Utilities

KITCHENER
Corporate Services
Technology Innovation and Services
Geospatial Data and Analytics
Map created: September 26, 2026

DISCLAIMER: This document is subject to copyright and may only be used for your personal, non-commercial use, provided you keep intact the copyright notice. The City of Kitchener assumes no responsibility for any errors, and is not liable for any damages of any kind resulting from the use of, or reliance on, the information contained in this document. The City of Kitchener does not make any representations or warranty, express or implied, concerning the accuracy, quality, likely results or reliability of the use of the information contained in this document. © 2026 The Corporation of the City of Kitchener. Some portions of this publication are produced using information under licensed use from Teranet ©1998 Protected by Copyright - May not be reproduced without Permission THIS IS NOT A PLAN OF SURVEY - PROJECTION: UTM NAD 83 zone 17

JOINS SHEET 392-D-4

JOINS SHEET 412-B-2

JOINS SHEET 413-A-2

JOINS SHEET 413-A-4

NOTCHWOOD CRT
CHARTWELL CRT
DARLINGTON PL
EDENBRIDGE DR
TEMPLETON DR
EDENBRIDGE PL
OLD CHICOPEE DR
GAY CRES
KENORA DR
PARKVIEW CRES
BOUND BROOK CRT

3791 3792 3795 3796 3797 3798 3802 3803 3806 3807 3808 3809 3775 3776 3777
2172 2173 2175 2308 2311 2314 2315 3320 110849 1281

# Kitchener Utilities
# Water Sixteenth Grid
# Atlas Map Sheet 413-A-1

Valve #

- Air Release
- Blowoff
- Pressure Reducing Valve
- Chamber
- Well
- WTP Treatment Plant
- Bacteriological Sampling Location
- Plastic Main
- Sanitary Force Main
- Water Service Pipe
- Parcel with Unusual Private Water Service Connection

**Main Ownership**
- Kitchener
- Region
- Dual

**Hydrant Flushing** (Hydrant #)
- Both Fall And Regular
- New Development
- Regular
- All Other

**Main Diameter**
- 25mm (1")
- 38mm (1.5")
- 50mm (2")
- 75mm (3")
- 100mm (4")
- 150mm (6")
- 200mm (8")
- 250mm (10")
- 300mm (12")
- 350mm (14")
- 400mm (16")
- 450mm(18")
- 600mm (24")
- 750mm (30")
- 900mm (36")
- 1200mm (48")

N W E S

0 10 20 30 40 m



| | | |
|---|---|---|
| 391-C-3 | 392-D-4 | 392-D-3 |
| 412-B-2 | 413-A-1 | 413-A-2 |
| 412-B-3 | 413-A-4 | 413-A-3 |

Kitchener Utilities

KITCHENER
Corporate Services
Technology Innovation and Services
Geospatial Data and Analytics
Map created: September 26, 2026

DISCLAIMER: This document is subject to copyright and may only be used for your personal, non-commercial use, provided you keep intact the copyright notice. The City of Kitchener assumes no responsibility for any errors, and is not liable for any damages of any kind resulting from the use of, or reliance on, the information contained in this document. The City of Kitchener does not make any representations or warranty, express or implied, concerning the accuracy, quality, likely results or reliability of the use of the information contained in this document. © 2026 The Corporation of the City of Kitchener. Some portions of this publication are produced using information under licensed use from Teranet ©1998 Protected by Copyright - May not be reproduced without Permission THIS IS NOT A PLAN OF SURVEY - PROJECTION: UTM NAD 83 zone 17

JOINS SHEET 392-D-3

JOINS SHEET 413-A-1

JOINS SHEET 413-B-1

JOINS SHEET 413-A-3

EDENBRIDGE DR

OLDFIELD DR

CHARLESTON PL

TEMPLETON DR

MICHENER CRT

SPRINGMOUNT DR

SPRINGMOUNT PL

2314 3809 110849 2297 100651 3323 100650 100649 100648 3322 3320 100647 3321 2392 3817 2298 3818 3846 3819 2388

27/227

# Kitchener Utilities
# Water Sixteenth Grid
# Atlas Map Sheet 413-A-2

Valve #

- Air Release
- Blowoff
- Pressure Reducing Valve
- Chamber
- Well

- WTP Treatment Plant
- Bacteriological Sampling Location
- Plastic Main
- Sanitary Force Main
- Water Service Pipe
- Parcel with Unusual Private Water Service Connection

**Main Ownership**
- Kitchener
- Region
- Dual

**Hydrant Flushing** (Hydrant #)
- Both Fall And Regular
- New Development
- Regular
- All Other

**Main Diameter**
- 25mm (1")
- 38mm (1.5")
- 50mm (2")
- 75mm (3")
- 100mm (4")
- 150mm (6")
- 200mm (8")
- 250mm (10")
- 300mm (12")
- 350mm (14")
- 400mm (16")
- 450mm(18")
- 600mm (24")
- 750mm (30")
- 900mm (36")
- 1200mm (48")

N W E S

0 10 20 30 40 m

| | | |
|---|---|---|
| 392-D-4 | 392-D-3 | 392-C-4 |
| 413-A-1 | 413-A-2 | 413-B-1 |
| 413-A-4 | 413-A-3 | 413-B-4 |

Kitchener Utilities

KITCHENER
Corporate Services
Technology Innovation and Services
Geospatial Data and Analytics
Map created: September 26, 2026

DISCLAIMER: This document is subject to copyright and may only be used for your personal, non-commercial use, provided you keep intact the copyright notice. The City of Kitchener assumes no responsibility for any errors, and is not liable for any damages of any kind resulting from the use of, or reliance on, the information contained in this document. The City of Kitchener does not make any representations or warranty, express or implied, concerning the accuracy, quality, likely results or reliability of the use of the information contained in this document. © 2026 The Corporation of the City of Kitchener. Some portions of this publication are produced using information under licensed use from Teranet ©1998 Protected by Copyright - May not be reproduced without Permission THIS IS NOT A PLAN OF SURVEY - PROJECTION: UTM NAD 83 zone 17

JOINS SHEET 413-A-2

JOINS SHEET 413-A-4

JOINS SHEET 413-B-4

JOINS SHEET 413-D-2

ROEHAMPTON CRT
TWEEDSMUIR CRT
HUNTINGDALE DR
HUNTINGDALE PL
SPRINGMOUNT PL
3764
3765
3763
3762
3766
3767
2181
2182
2183
2179
2178
2961
27/227
138
S F M

# Kitchener Utilities
# Water Sixteenth Grid
# Atlas Map Sheet 413-A-3

Valve #
- Air Release
- Blowoff
- Pressure Reducing
- Valve
- Chamber
- Well

- WTP Treatment Plant
- Bacteriological Sampling Location
- Plastic Main
- Sanitary Force Main
- Water Service Pipe
- Parcel with Unusual Private Water Service Connection

**Main Ownership**
- Kitchener
- Region
- Dual

**Hydrant Flushing** (Hydrant #)
- Both Fall And Regular
- New Development
- Regular
- All Other

**Main Diameter**
- 25mm (1")
- 38mm (1.5")
- 50mm (2")
- 75mm (3")
- 100mm (4")
- 150mm (6")
- 200mm (8")
- 250mm (10")
- 300mm (12")
- 350mm (14")
- 400mm (16")
- 450mm(18")
- 600mm (24")
- 750mm (30")
- 900mm (36")
- 1200mm (48")

N W E S

0 10 20 30 40 m

| | | |
|---|---|---|
| 413-A-1 | 413-A-2 | 413-B-1 |
| 413-A-4 | 413-A-3 | 413-B-4 |
| 413-D-1 | 413-D-2 | 413-C-1 |

Kitchener Utilities

KITCHENER
Corporate Services
Technology Innovation and Services
Geospatial Data and Analytics
Map created: September 26, 2026

DISCLAIMER: This document is subject to copyright and may only be used for your personal, non-commercial use, provided you keep intact the copyright notice. The City of Kitchener assumes no responsibility for any errors, and is not liable for any damages of any kind resulting from the use of, or reliance on, the information contained in this document. The City of Kitchener does not make any representations or warranty, express or implied, concerning the accuracy, quality, likely results or reliability of the use of the information contained in this document. © 2026 The Corporation of the City of Kitchener. Some portions of this publication are produced using information under licensed use from Teranet ©1998 Protected by Copyright - May not be reproduced without Permission THIS IS NOT A PLAN OF SURVEY - PROJECTION: UTM NAD 83 zone 17

JOINS SHEET 413-A-1

JOINS SHEET 412-B-3

JOINS SHEET 413-A-3

KENORA DR
PARKVIEW CRES
BOUND BROOK CRT
ROEHAMPTON CRT
HUNTINGDALE DR
OLD CHICOPEE DR

3781
96553
3778
102202
1284
2174
98953
3773
3772
2180
3771
2176
94856
3767
3769
2177
3768

JOINS SHEET 413-D-1

# Kitchener Utilities
# Water Sixteenth Grid
# Atlas Map Sheet 413-A-4

Valve #
- Air Release
- Blowoff
- Pressure Reducing
- Valve
- Chamber
- Well

- WTP Treatment Plant
- Bacteriological Sampling Location
- Plastic Main
- Sanitary Force Main
- Water Service Pipe
- Parcel with Unusual Private Water Service Connection

**Main Ownership**
- Kitchener
- Region
- Dual

**Hydrant Flushing**
Hydrant #
- Both Fall And Regular
- New Development
- Regular
- All Other

**Main Diameter**
- 25mm (1")
- 38mm (1.5")
- 50mm (2")
- 75mm (3")
- 100mm (4")
- 150mm (6")
- 200mm (8")
- 250mm (10")
- 300mm (12")
- 350mm (14")
- 400mm (16")
- 450mm(18")
- 600mm (24")
- 750mm (30")
- 900mm (36")
- 1200mm (48")

N W E S

0 10 20 30 40 m



| | | |
|---|---|---|
| 412-B-2 | 413-A-1 | 413-A-2 |
| 412-B-3 | 413-A-4 | 413-A-3 |
| 412-C-2 | 413-D-1 | 413-D-2 |

Kitchener Utilities

KITCHENER
Corporate Services
Technology Innovation and Services
Geospatial Data and Analytics
Map created: September 26, 2026

DISCLAIMER: This document is subject to copyright and may only be used for your personal, non-commercial use, provided you keep intact the copyright notice. The City of Kitchener assumes no responsibility for any errors, and is not liable for any damages of any kind resulting from the use of, or reliance on, the information contained in this document. The City of Kitchener does not make any representations or warranty, express or implied, concerning the accuracy, quality, likely results or reliability of the use of the information contained in this document. © 2026 The Corporation of the City of Kitchener. Some portions of this publication are produced using information under licensed use from Teranet ©1998 Protected by Copyright - May not be reproduced without Permission THIS IS NOT A PLAN OF SURVEY - PROJECTION: UTM NAD 83 zone 17

JOINS SHEET 392-C-4

JOINS SHEET 413-A-2

JOINS SHEET 413-B-2

JOINS SHEET 413-B-4

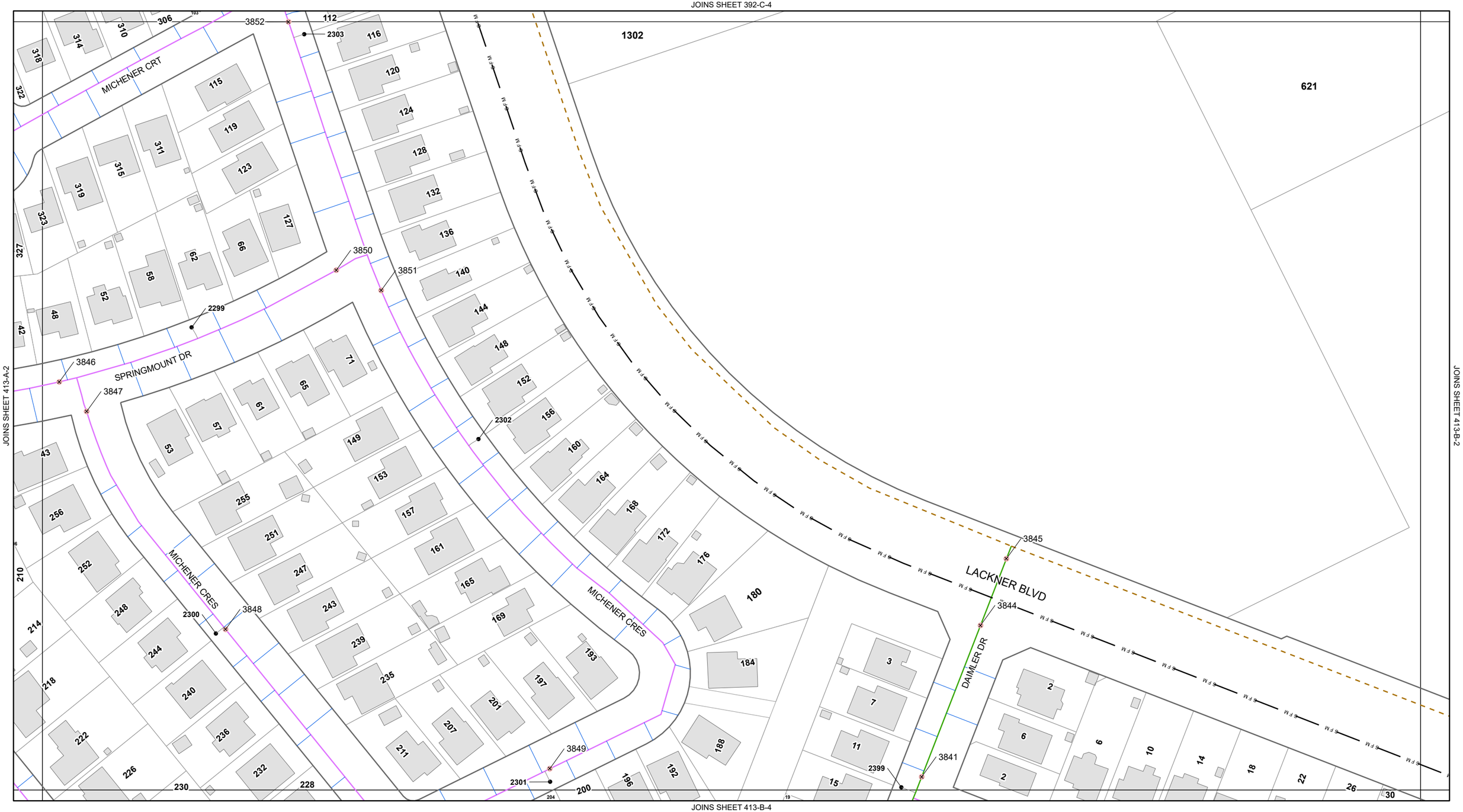


# Kitchener Utilities
# Water Sixteenth Grid
# Atlas Map Sheet 413-B-1

Valve #

- Air Release
- Blowoff
- Pressure Reducing Valve
- Chamber
- Well

- WTP Treatment Plant
- Bacteriological Sampling Location
- Plastic Main
- Sanitary Force Main
- Water Service Pipe
- Parcel with Unusual Private Water Service Connection

**Main Ownership**
- Kitchener
- Region
- Dual

**Hydrant Flushing** (Hydrant #)
- Both Fall And Regular
- New Development
- Regular
- All Other

**Main Diameter**
- 25mm (1")
- 38mm (1.5")
- 50mm (2")
- 75mm (3")
- 100mm (4")
- 150mm (6")
- 200mm (8")
- 250mm (10")
- 300mm (12")
- 350mm (14")
- 400mm (16")
- 450mm(18")
- 600mm (24")
- 750mm (30")
- 900mm (36")
- 1200mm (48")

N W E S

0 10 20 30 40 m



| | | |
|---|---|---|
| 392-D-3 | 392-C-4 | |
| 413-A-2 | 413-B-1 | 413-B-2 |
| 413-A-3 | 413-B-4 | 413-B-3 |

Kitchener Utilities

KITCHENER
Corporate Services
Technology Innovation and Services
Geospatial Data and Analytics
**Map created: September 26, 2026**

DISCLAIMER: This document is subject to copyright and may only be used for your personal, non-commercial use, provided you keep intact the copyright notice. The City of Kitchener assumes no responsibility for any errors, and is not liable for any damages of any kind resulting from the use of, or reliance on, the information contained in this document. The City of Kitchener does not make any representations or warranty, express or implied, concerning the accuracy, quality, likely results or reliability of the use of the information contained in this document. © 2026 The Corporation of the City of Kitchener. Some portions of this publication are produced using information under licensed use from Teranet ©1998 Protected by Copyright - May not be reproduced without Permission THIS IS NOT A PLAN OF SURVEY - PROJECTION: UTM NAD 83 zone 17

JOINS SHEET 392-C-3

JOINS SHEET 413-B-1

JOINS SHEET 414-A-1

621

621

34

50

524 520 516 512 508 54

529

525

504 58

521

62

517

66

513

70

509

63

505

67

501

78

82

86

90

94

98

3926

3925

101649

101648

101650

COUNTRY CLAIR PL

COUNTRY CLAIR ST

LACKNER BLVD

30

JOINS SHEET 413-B-3

# Kitchener Utilities
# Water Sixteenth Grid
# Atlas Map Sheet 413-B-2

Valve #

- Air Release
- Blowoff
- Pressure Reducing
- Valve
- Chamber
- Well

- Treatment Plant
- Bacteriological Sampling Location
- Plastic Main
- Sanitary Force Main
- Water Service Pipe
- Parcel with Unusual Private Water Service Connection

**Main Ownership**
- Kitchener
- Region
- Dual

**Hydrant Flushing**

Hydrant #
- Both Fall And Regular
- New Development
- Regular
- All Other

**Main Diameter**
- 25mm (1")
- 38mm (1.5")
- 50mm (2")
- 75mm (3")
- 100mm (4")
- 150mm (6")
- 200mm (8")
- 250mm (10")
- 300mm (12")
- 350mm (14")
- 400mm (16")
- 450mm(18")
- 600mm (24")
- 750mm (30")
- 900mm (36")
- 1200mm (48")

N W E S

0 10 20 30 40 m

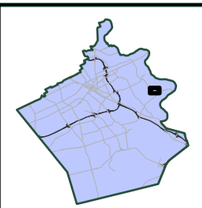

| | | |
|---|---|---|
| 392-C-4 | | 393-D-4 |
| 413-B-1 | 413-B-2 | 414-A-1 |
| 413-B-4 | 413-B-3 | 414-A-4 |

Kitchener Utilities

Corporate Services
Technology Innovation and Services
Geospatial Data and Analytics
Map created: September 26, 2026

DISCLAIMER: This document is subject to copyright and may only be used for your personal, non-commercial use, provided you keep intact the copyright notice. The City of Kitchener assumes no responsibility for any errors, and is not liable for any damages of any kind resulting from the use of, or reliance on, the information contained in this document. The City of Kitchener does not make any representations or warranty, express or implied, concerning the accuracy, quality, likely results or reliability of the use of the information contained in this document. © 2026 The Corporation of the City of Kitchener. Some portions of this publication are produced using information under licensed use from Teranet ©1998 Protected by Copyright - May not be reproduced without Permission THIS IS NOT A PLAN OF SURVEY - PROJECTION: UTM NAD 83 zone 17

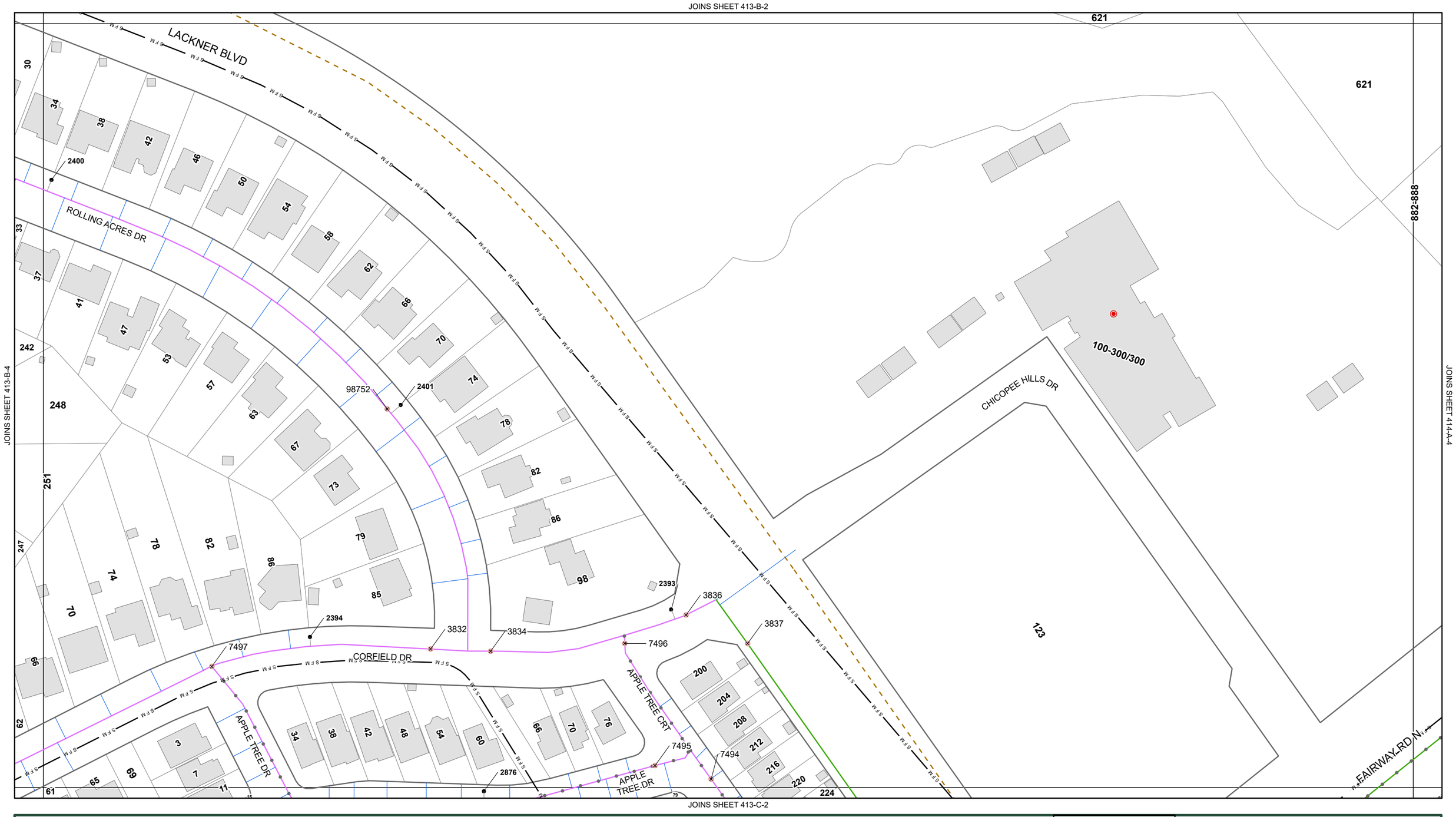


# Kitchener Utilities Water Sixteenth Grid Atlas Map Sheet 413-B-3

Valve #
- Air Release
- Blowoff
- Pressure Reducing
- Valve
- Chamber
- Well

WTP Treatment Plant
- Bacteriological Sampling Location
- Plastic Main
- Sanitary Force Main
- Water Service Pipe
- Parcel with Unusual Private Water Service Connection

**Main Ownership**
- Kitchener
- Region
- Dual

**Hydrant Flushing**
- Hydrant #
- Both Fall And Regular
- New Development
- Regular
- All Other

**Main Diameter**
- 25mm (1")
- 38mm (1.5")
- 50mm (2")
- 75mm (3")
- 100mm (4")
- 150mm (6")
- 200mm (8")
- 250mm (10")
- 300mm (12")
- 350mm (14")
- 400mm (16")
- 450mm(18")
- 600mm (24")
- 750mm (30")
- 900mm (36")
- 1200mm (48")

N W E S

0 10 20 30 40 m



| | | |
|---|---|---|
| 413-B-1 | 413-B-2 | 414-A-1 |
| 413-B-4 | 413-B-3 | 414-A-4 |
| 413-C-1 | 413-C-2 | 414-D-1 |

Kitchener Utilities

KITCHENER
Corporate Services
Technology Innovation and Services
Geospatial Data and Analytics
Map created: September 26, 2026

DISCLAIMER: This document is subject to copyright and may only be used for your personal, non-commercial use, provided you keep intact the copyright notice. The City of Kitchener assumes no responsibility for any errors, and is not liable for any damages of any kind resulting from the use of, or reliance on, the information contained in this document. The City of Kitchener does not make any representations or warranty, express or implied, concerning the accuracy, quality, likely results or reliability of the use of the information contained in this document. © 2026 The Corporation of the City of Kitchener. Some portions of this publication are produced using information under licensed use from Teranet ©1998 Protected by Copyright - May not be reproduced without Permission THIS IS NOT A PLAN OF SURVEY - PROJECTION: UTM NAD 83 zone 17

JOINS SHEET 413-B-1

JOINS SHEET 413-A-3

JOINS SHEET 413-B-3

JOINS SHEET 413-C-1

SPRINGMOUNT PL
MICHENER CRES
IDLE RIDGE CRT
DAIMLER DR
CORFIELD DR
ROLLING ACRES DR
ROLLING ACRES CRT

# Kitchener Utilities
# Water Sixteenth Grid
# Atlas Map Sheet 413-B-4

Valve #
- Air Release
- Blowoff
- Pressure Reducing
- Valve
- Chamber
- Well

- Treatment Plant
- Bacteriological Sampling Location
- Plastic Main
- Sanitary Force Main
- Water Service Pipe
- Parcel with Unusual Private Water Service Connection

**Main Ownership**
- Kitchener
- Region
- Dual

**Hydrant Flushing**
Hydrant #
- Both Fall And Regular
- New Development
- Regular
- All Other

**Main Diameter**
- 25mm (1")
- 38mm (1.5")
- 50mm (2")
- 75mm (3")
- 100mm (4")
- 150mm (6")
- 200mm (8")
- 250mm (10")
- 300mm (12")
- 350mm (14")
- 400mm (16")
- 450mm(18")
- 600mm (24")
- 750mm (30")
- 900mm (36")
- 1200mm (48")

N W E S

0 10 20 30 40 m

| | | |
|---|---|---|
| 413-A-2 | 413-B-1 | 413-B-2 |
| 413-A-3 | 413-B-4 | 413-B-3 |
| 413-D-2 | 413-C-1 | 413-C-2 |

Kitchener Utilities

KITCHENER
Corporate Services
Technology Innovation and Services
Geospatial Data and Analytics
Map created: September 26, 2026

DISCLAIMER: This document is subject to copyright and may only be used for your personal, non-commercial use, provided you keep intact the copyright notice. The City of Kitchener assumes no responsibility for any errors, and is not liable for any damages of any kind resulting from the use of, or reliance on, the information contained in this document. The City of Kitchener does not make any representations or warranty, express or implied, concerning the accuracy, quality, likely results or reliability of the use of the information contained in this document. © 2026 The Corporation of the City of Kitchener. Some portions of this publication are produced using information under licensed use from Teranet ©1998 Protected by Copyright - May not be reproduced without Permission THIS IS NOT A PLAN OF SURVEY - PROJECTION: UTM NAD 83 zone 17

JOINS SHEET 413-B-4

JOINS SHEET 413-D-2

JOINS SHEET 413-C-2

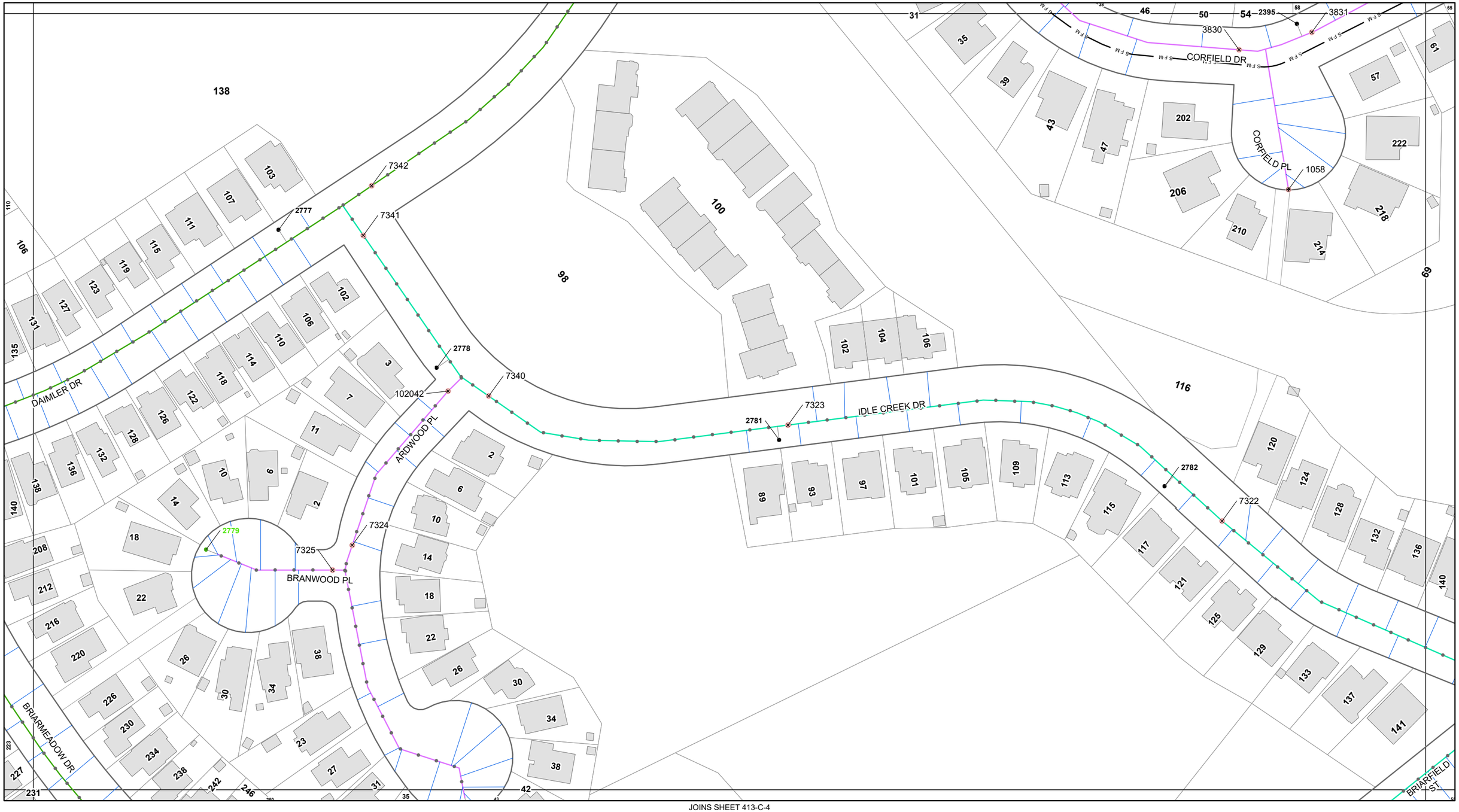


JOINS SHEET 413-C-4

# Kitchener Utilities
# Water Sixteenth Grid
# Atlas Map Sheet 413-C-1

Valve #
- Air Release
- Blowoff
- Pressure Reducing
- Valve
- Chamber
- Well

- Treatment Plant
- Bacteriological Sampling Location
- Plastic Main
- Sanitary Force Main
- Water Service Pipe
- Parcel with Unusual Private Water Service Connection

**Main Ownership**
- Kitchener
- Region
- Dual

**Hydrant Flushing**
Hydrant #
- Both Fall And Regular
- New Development
- Regular
- All Other

**Main Diameter**
- 25mm (1")
- 38mm (1.5")
- 50mm (2")
- 75mm (3")
- 100mm (4")
- 150mm (6")
- 200mm (8")
- 250mm (10")
- 300mm (12")
- 350mm (14")
- 400mm (16")
- 450mm(18")
- 600mm (24")
- 750mm (30")
- 900mm (36")
- 1200mm (48")

N W E S

0 10 20 30 40 m



| | | |
|---|---|---|
| 413-A-3 | 413-B-4 | 413-B-3 |
| 413-D-2 | 413-C-1 | 413-C-2 |
| 413-D-3 | 413-C-4 | 413-C-3 |

Kitchener Utilities

KITCHENER
Corporate Services
Technology Innovation and Services
Geospatial Data and Analytics
Map created: September 26, 2026

DISCLAIMER: This document is subject to copyright and may only be used for your personal, non-commercial use, provided you keep intact the copyright notice. The City of Kitchener assumes no responsibility for any errors, and is not liable for any damages of any kind resulting from the use of, or reliance on, the information contained in this document. The City of Kitchener does not make any representations or warranty, express or implied, concerning the accuracy, quality, likely results or reliability of the use of the information contained in this document. © 2026 The Corporation of the City of Kitchener. Some portions of this publication are produced using information under licensed use from Teranet ©1998 Protected by Copyright - May not be reproduced without Permission THIS IS NOT A PLAN OF SURVEY - PROJECTION: UTM NAD 83 zone 17

JOINS SHEET 413-B-3

JOINS SHEET 413-C-1

JOINS SHEET 414-D-1

JOINS SHEET 413-C-3

APPLE TREE DR

APPLE TREE CRT

LACKNER BLVD

FAIRWAY RD N

FAIRWAY CRT

FAIRWAY CRES

TREMAINE DR

TREMAINE CRES

IDLE CREEK DR

BRIARFIELD CRT

BRIARFIELD ST

2876

2875

2816

2813

7494

7321

7344

7315

3941

3942

3944

3762

101292

3940

3936

101675

99472

4513

118844

2823

94846

# Kitchener Utilities
# Water Sixteenth Grid
# Atlas Map Sheet 413-C-2

Valve #

- Air Release
- Blowoff
- Pressure Reducing Valve
- Chamber
- Well

- WTP Treatment Plant
- Bacteriological Sampling Location
- Plastic Main
- Sanitary Force Main
- Water Service Pipe
- Parcel with Unusual Private Water Service Connection

**Main Ownership**
- Kitchener
- Region
- Dual

**Hydrant Flushing**

Hydrant #
- Both Fall And Regular
- New Development
- Regular
- All Other

**Main Diameter**
- 25mm (1")
- 38mm (1.5")
- 50mm (2")
- 75mm (3")
- 100mm (4")
- 150mm (6")
- 200mm (8")
- 250mm (10")
- 300mm (12")
- 350mm (14")
- 400mm (16")
- 450mm(18")
- 600mm (24")
- 750mm (30")
- 900mm (36")
- 1200mm (48")

N W E S

0 10 20 30 40 m

| | | |
|---|---|---|
| 413-B-4 | 413-B-3 | 414-A-4 |
| 413-C-1 | 413-C-2 | 414-D-1 |
| 413-C-4 | 413-C-3 | 414-D-4 |

Kitchener Utilities

KITCHENER
Corporate Services
Technology Innovation and Services
Geospatial Data and Analytics
Map created: September 26, 2026

DISCLAIMER: This document is subject to copyright and may only be used for your personal, non-commercial use, provided you keep intact the copyright notice. The City of Kitchener assumes no responsibility for any errors, and is not liable for any damages of any kind resulting from the use of, or reliance on, the information contained in this document. The City of Kitchener does not make any representations or warranty, express or implied, concerning the accuracy, quality, likely results or reliability of the use of the information contained in this document. © 2026 The Corporation of the City of Kitchener. Some portions of this publication are produced using information under licensed use from Teranet ©1998 Protected by Copyright - May not be reproduced without Permission THIS IS NOT A PLAN OF SURVEY - PROJECTION: UTM NAD 83 zone 17

JOINS SHEET 413-C-2

JOINS SHEET 413-C-4

JOINS SHEET 414-D-4

JOINS SHEET 434-B-2

FAIRWAY RD N

IDLE CREEK DR

FAIRWAY CRT

FAIRWAY CRES

TREMAINE CRES

WATERBEND CRES

GRASSWOOD ST

BEAUMONT CRES

BEAUMONT CRES

7348

7347

2824

7351

2822

91165

7346

2820

3954

7349

2821

7350

101709

3953

90062

4460

4681

4006358

90065

90080

101708

4418

90068

3957

101706

3958

3952

101707

# Kitchener Utilities
# Water Sixteenth Grid
# Atlas Map Sheet 413-C-3

Valve #

- Air Release
- Blowoff
- Pressure Reducing Valve
- Chamber
- Well

- WTP Treatment Plant
- Bacteriological Sampling Location
- Plastic Main
- Sanitary Force Main
- Water Service Pipe
- Parcel with Unusual Private Water Service Connection

**Main Ownership**
- Kitchener
- Region
- Dual

**Hydrant Flushing** (Hydrant #)
- Both Fall And Regular
- New Development
- Regular
- All Other

**Main Diameter**
- 25mm (1")
- 38mm (1.5")
- 50mm (2")
- 75mm (3")
- 100mm (4")
- 150mm (6")
- 200mm (8")
- 250mm (10")
- 300mm (12")
- 350mm (14")
- 400mm (16")
- 450mm(18")
- 600mm (24")
- 750mm (30")
- 900mm (36")
- 1200mm (48")

N W E S

0 10 20 30 40 m

| | | |
|---|---|---|
| 413-C-1 | 413-C-2 | 414-D-1 |
| 413-C-4 | 413-C-3 | 414-D-4 |
| 434-B-1 | 434-B-2 | 435-A-1 |

Kitchener Utilities

KITCHENER
Corporate Services
Technology Innovation and Services
Geospatial Data and Analytics
Map created: September 26, 2026

DISCLAIMER: This document is subject to copyright and may only be used for your personal, non-commercial use, provided you keep intact the copyright notice. The City of Kitchener assumes no responsibility for any errors, and is not liable for any damages of any kind resulting from the use of, or reliance on, the information contained in this document. The City of Kitchener does not make any representations or warranty, express or implied, concerning the accuracy, quality, likely results or reliability of the use of the information contained in this document. © 2026 The Corporation of the City of Kitchener. Some portions of this publication are produced using information under licensed use from Teranet ©1998 Protected by Copyright - May not be reproduced without Permission THIS IS NOT A PLAN OF SURVEY - PROJECTION: UTM NAD 83 zone 17

JOINS SHEET 413-C-1

JOINS SHEET 413-D-3

JOINS SHEET 413-C-3

JOINS SHEET 434-B-1

# Kitchener Utilities
# Water Sixteenth Grid
# Atlas Map Sheet 413-C-4

Valve #

- Air Release
- Blowoff
- Pressure Reducing Valve
- Chamber
- Well

- WTP Treatment Plant
- Bacteriological Sampling Location
- Plastic Main
- Sanitary Force Main
- Water Service Pipe
- Parcel with Unusual Private Water Service Connection

**Main Ownership**
- Kitchener
- Region
- Dual

**Hydrant Flushing** (Hydrant #)
- Both Fall And Regular
- New Development
- Regular
- All Other

**Main Diameter**
- 25mm (1")
- 38mm (1.5")
- 50mm (2")
- 75mm (3")
- 100mm (4")
- 150mm (6")
- 200mm (8")
- 250mm (10")
- 300mm (12")
- 350mm (14")
- 400mm (16")
- 450mm(18")
- 600mm (24")
- 750mm (30")
- 900mm (36")
- 1200mm (48")

N W E S

0 10 20 30 40 m

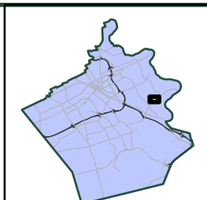

| | | |
|---|---|---|
| 413-D-2 | 413-C-1 | 413-C-2 |
| 413-D-3 | 413-C-4 | 413-C-3 |
| 434-A-2 | 434-B-1 | 434-B-2 |

Kitchener Utilities

KITCHENER
Corporate Services
Technology Innovation and Services
Geospatial Data and Analytics
Map created: September 26, 2026

DISCLAIMER: This document is subject to copyright and may only be used for your personal, non-commercial use, provided you keep intact the copyright notice. The City of Kitchener assumes no responsibility for any errors, and is not liable for any damages of any kind resulting from the use of, or reliance on, the information contained in this document. The City of Kitchener does not make any representations or warranty, express or implied, concerning the accuracy, quality, likely results or reliability of the use of the information contained in this document. © 2026 The Corporation of the City of Kitchener. Some portions of this publication are produced using information under licensed use from Teranet ©1998 Protected by Copyright - May not be reproduced without Permission THIS IS NOT A PLAN OF SURVEY - PROJECTION: UTM NAD 83 zone 17

JOINS SHEET 413-A-4

JOINS SHEET 412-C-2

JOINS SHEET 413-D-2

OLD CHICOPEE DR

222

230

112764

2535

RIVER RD E

JOINS SHEET 413-D-4

# Kitchener Utilities
# Water Sixteenth Grid
# Atlas Map Sheet 413-D-1

Valve #

- Air Release
- Blowoff
- Pressure Reducing
- Valve
- Chamber
- Well

- Treatment Plant
- Bacteriological Sampling Location
- Plastic Main
- Sanitary Force Main
- Water Service Pipe
- Parcel with Unusual Private Water Service Connection

Hydrant #

**Main Ownership**
- Kitchener
- Region
- Dual

**Hydrant Flushing**
- Both Fall And Regular
- New Development
- Regular
- All Other

**Main Diameter**
- 25mm (1")
- 38mm (1.5")
- 50mm (2")
- 75mm (3")
- 100mm (4")
- 150mm (6")
- 200mm (8")
- 250mm (10")
- 300mm (12")
- 350mm (14")
- 400mm (16")
- 450mm(18")
- 600mm (24")
- 750mm (30")
- 900mm (36")
- 1200mm (48")

N W E S

0 10 20 30 40 m



| | | |
|---|---|---|
| 412-B-3 | 413-A-4 | 413-A-3 |
| 412-C-2 | 413-D-1 | 413-D-2 |
| 412-C-3 | 413-D-4 | 413-D-3 |

Kitchener Utilities

KITCHENER
Corporate Services
Technology Innovation and Services
Geospatial Data and Analytics
Map created: September 26, 2026

DISCLAIMER: This document is subject to copyright and may only be used for your personal, non-commercial use, provided you keep intact the copyright notice. The City of Kitchener assumes no responsibility for any errors, and is not liable for any damages of any kind resulting from the use of, or reliance on, the information contained in this document. The City of Kitchener does not make any representations or warranty, express or implied, concerning the accuracy, quality, likely results or reliability of the use of the information contained in this document. © 2026 The Corporation of the City of Kitchener. Some portions of this publication are produced using information under licensed use from Teranet ©1998 Protected by Copyright - May not be reproduced without Permission THIS IS NOT A PLAN OF SURVEY - PROJECTION: UTM NAD 83 zone 17

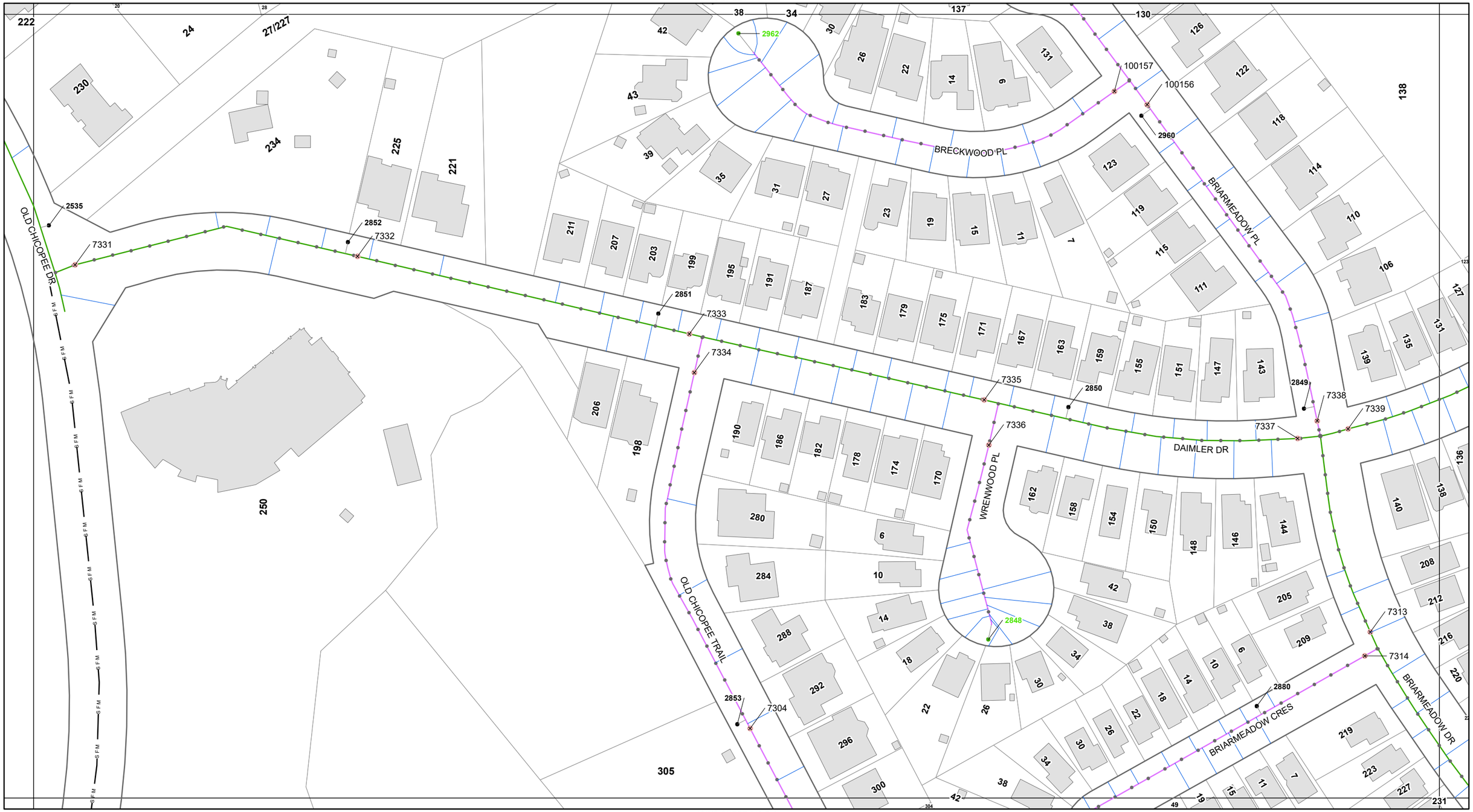


# Kitchener Utilities Water Sixteenth Grid Atlas Map Sheet 413-D-2

Valve #
- Air Release
- Blowoff
- Pressure Reducing
- Valve
- Chamber
- Well

WTP Treatment Plant
- Bacteriological Sampling Location
- Plastic Main
- Sanitary Force Main
- Water Service Pipe
- Parcel with Unusual Private Water Service Connection

**Main Ownership**
- Kitchener
- Region
- Dual

**Hydrant Flushing**
Hydrant #
- Both Fall And Regular
- New Development
- Regular
- All Other

**Main Diameter**
- 25mm (1")
- 38mm (1.5")
- 50mm (2")
- 75mm (3")
- 100mm (4")
- 150mm (6")
- 200mm (8")
- 250mm (10")
- 300mm (12")
- 350mm (14")
- 400mm (16")
- 450mm(18")
- 600mm (24")
- 750mm (30")
- 900mm (36")
- 1200mm (48")

N W E S

0 10 20 30 40 m

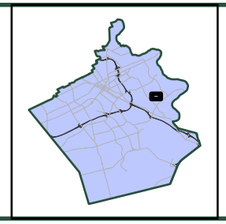

| | | |
|---|---|---|
| 413-A-4 | 413-A-3 | 413-B-4 |
| 413-D-1 | 413-D-2 | 413-C-1 |
| 413-D-4 | 413-D-3 | 413-C-4 |

Kitchener Utilities

KITCHENER
Corporate Services
Technology Innovation and Services
Geospatial Data and Analytics
Map created: September 26, 2026

DISCLAIMER: This document is subject to copyright and may only be used for your personal, non-commercial use, provided you keep intact the copyright notice. The City of Kitchener assumes no responsibility for any errors, and is not liable for any damages of any kind resulting from the use of, or reliance on, the information contained in this document. The City of Kitchener does not make any representations or warranty, express or implied, concerning the accuracy, quality, likely results or reliability of the use of the information contained in this document. © 2026 The Corporation of the City of Kitchener. Some portions of this publication are produced using information under licensed use from Teranet ©1998 Protected by Copyright - May not be reproduced without Permission THIS IS NOT A PLAN OF SURVEY - PROJECTION: UTM NAD 83 zone 17

JOINS SHEET 413-D-2

JOINS SHEET 413-D-4

JOINS SHEET 413-C-4

OLD CHICOPEE DR

BANCROFT ST

BRIARMEADOW CRES

TISDALE CRT

VERONICA DR

OLD CHICOPEE TRAIL

7498

2881

2854

7303

3507

3271

3275

100552

3277

100794

# Kitchener Utilities
# Water Sixteenth Grid
# Atlas Map Sheet 413-D-3

Valve #

- Air Release
- Blowoff
- Pressure Reducing Valve
- Chamber
- Well

- Treatment Plant
- Bacteriological Sampling Location
- Plastic Main
- Sanitary Force Main
- Water Service Pipe
- Parcel with Unusual Private Water Service Connection

**Main Ownership**
- Kitchener
- Region
- Dual

**Hydrant Flushing**
Hydrant #
- Both Fall And Regular
- New Development
- Regular
- All Other

**Main Diameter**
- 25mm (1")
- 38mm (1.5")
- 50mm (2")
- 75mm (3")
- 100mm (4")
- 150mm (6")
- 200mm (8")
- 250mm (10")
- 300mm (12")
- 350mm (14")
- 400mm (16")
- 450mm(18")
- 600mm (24")
- 750mm (30")
- 900mm (36")
- 1200mm (48")

N W E S

0 10 20 30 40 m

| | | |
|---|---|---|
| 413-D-1 | 413-D-2 | 413-C-1 |
| 413-D-4 | 413-D-3 | 413-C-4 |
| 434-A-1 | 434-A-2 | 434-B-1 |

Kitchener Utilities

KITCHENER
Corporate Services
Technology Innovation and Services
Geospatial Data and Analytics
Map created: September 26, 2026

DISCLAIMER: This document is subject to copyright and may only be used for your personal, non-commercial use, provided you keep intact the copyright notice. The City of Kitchener assumes no responsibility for any errors, and is not liable for any damages of any kind resulting from the use of, or reliance on, the information contained in this document. The City of Kitchener does not make any representations or warranty, express or implied, concerning the accuracy, quality, likely results or reliability of the use of the information contained in this document. © 2026 The Corporation of the City of Kitchener. Some portions of this publication are produced using information under licensed use from Teranet ©1998 Protected by Copyright - May not be reproduced without Permission THIS IS NOT A PLAN OF SURVEY - PROJECTION: UTM NAD 83 zone 17

JOINS SHEET 413-D-1

JOINS SHEET 412-C-3

JOINS SHEET 413-D-3

RIVER RD E

119/5

54

OLD CHICOPEE DR

BANCROFT ST

VERONICA DR

100545

100546

100547

100548

3262

3266

69

74

70

66

62

58

54

61

57

53

49

45

41

88

92

96

100

104

108

107

111

115

119

123

127

SFM

JOINS SHEET 434-A-1

# Kitchener Utilities
# Water Sixteenth Grid
# Atlas Map Sheet 413-D-4

Valve #

- Air Release
- Blowoff
- Pressure Reducing Valve
- Chamber
- Well

- Treatment Plant
- Bacteriological Sampling Location
- Plastic Main
- Sanitary Force Main
- Water Service Pipe
- Parcel with Unusual Private Water Service Connection

Hydrant #

**Main Ownership**
- Kitchener
- Region
- Dual

**Hydrant Flushing**
- Both Fall And Regular
- New Development
- Regular
- All Other

**Main Diameter**
- 25mm (1")
- 38mm (1.5")
- 50mm (2")
- 75mm (3")
- 100mm (4")
- 150mm (6")
- 200mm (8")
- 250mm (10")
- 300mm (12")
- 350mm (14")
- 400mm (16")
- 450mm(18")
- 600mm (24")
- 750mm (30")
- 900mm (36")
- 1200mm (48")

N W E S

0 10 20 30 40 m



| | | |
|---|---|---|
| 412-C-2 | 413-D-1 | 413-D-2 |
| 412-C-3 | 413-D-4 | 413-D-3 |
| 433-B-2 | 434-A-1 | 434-A-2 |

Kitchener Utilities

KITCHENER
Corporate Services
Technology Innovation and Services
Geospatial Data and Analytics
Map created: September 26, 2026

DISCLAIMER: This document is subject to copyright and may only be used for your personal, non-commercial use, provided you keep intact the copyright notice. The City of Kitchener assumes no responsibility for any errors, and is not liable for any damages of any kind resulting from the use of, or reliance on, the information contained in this document. The City of Kitchener does not make any representations or warranty, express or implied, concerning the accuracy, quality, likely results or reliability of the use of the information contained in this document. © 2026 The Corporation of the City of Kitchener. Some portions of this publication are produced using information under licensed use from Teranet ©1998 Protected by Copyright - May not be reproduced without Permission THIS IS NOT A PLAN OF SURVEY - PROJECTION: UTM NAD 83 zone 17

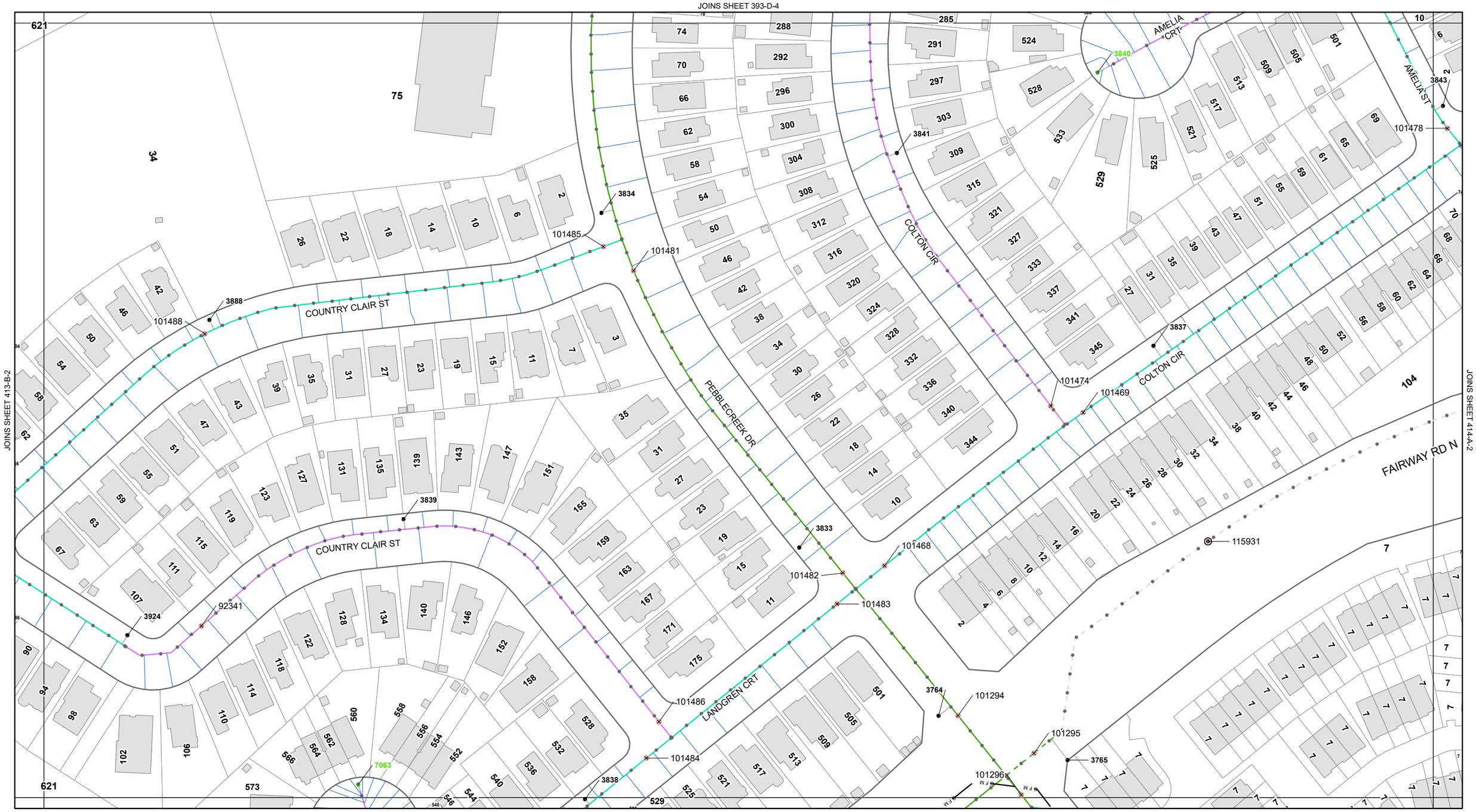


# Kitchener Utilities Water Sixteenth Grid Atlas Map Sheet 414-A-1

Valve #
- Air Release
- Blowoff
- Pressure Reducing
- Valve
- Chamber
- Well

WTP Treatment Plant
- Bacteriological Sampling Location
- Plastic Main
- Sanitary Force Main
- Water Service Pipe
- Parcel with Unusual Private Water Service Connection

**Main Ownership**
- Kitchener
- Region
- Dual

**Hydrant Flushing**
Hydrant #
- Both Fall And Regular
- New Development
- Regular
- All Other

**Main Diameter**
- 25mm (1")
- 38mm (1.5")
- 50mm (2")
- 75mm (3")
- 100mm (4")
- 150mm (6")
- 200mm (8")
- 250mm (10")
- 300mm (12")
- 350mm (14")
- 400mm (16")
- 450mm(18")
- 600mm (24")
- 750mm (30")
- 900mm (36")
- 1200mm (48")

N W E S

0 10 20 30 40 m

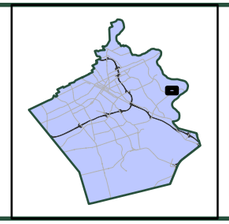

| | | |
|---|---|---|
| | 393-D-4 | 393-D-3 |
| 413-B-2 | 414-A-1 | 414-A-2 |
| 413-B-3 | 414-A-4 | 414-A-3 |

Kitchener Utilities

KITCHENER
Corporate Services
Technology Innovation and Services
Geospatial Data and Analytics
Map created: September 26, 2026

DISCLAIMER: This document is subject to copyright and may only be used for your personal, non-commercial use, provided you keep intact the copyright notice. The City of Kitchener assumes no responsibility for any errors, and is not liable for any damages of any kind resulting from the use of, or reliance on, the information contained in this document. The City of Kitchener does not make any representations or warranty, express or implied, concerning the accuracy, quality, likely results or reliability of the use of the information contained in this document. © 2026 The Corporation of the City of Kitchener. Some portions of this publication are produced using information under licensed use from Teranet ©1998 Protected by Copyright - May not be reproduced without Permission THIS IS NOT A PLAN OF SURVEY - PROJECTION: UTM NAD 83 zone 17

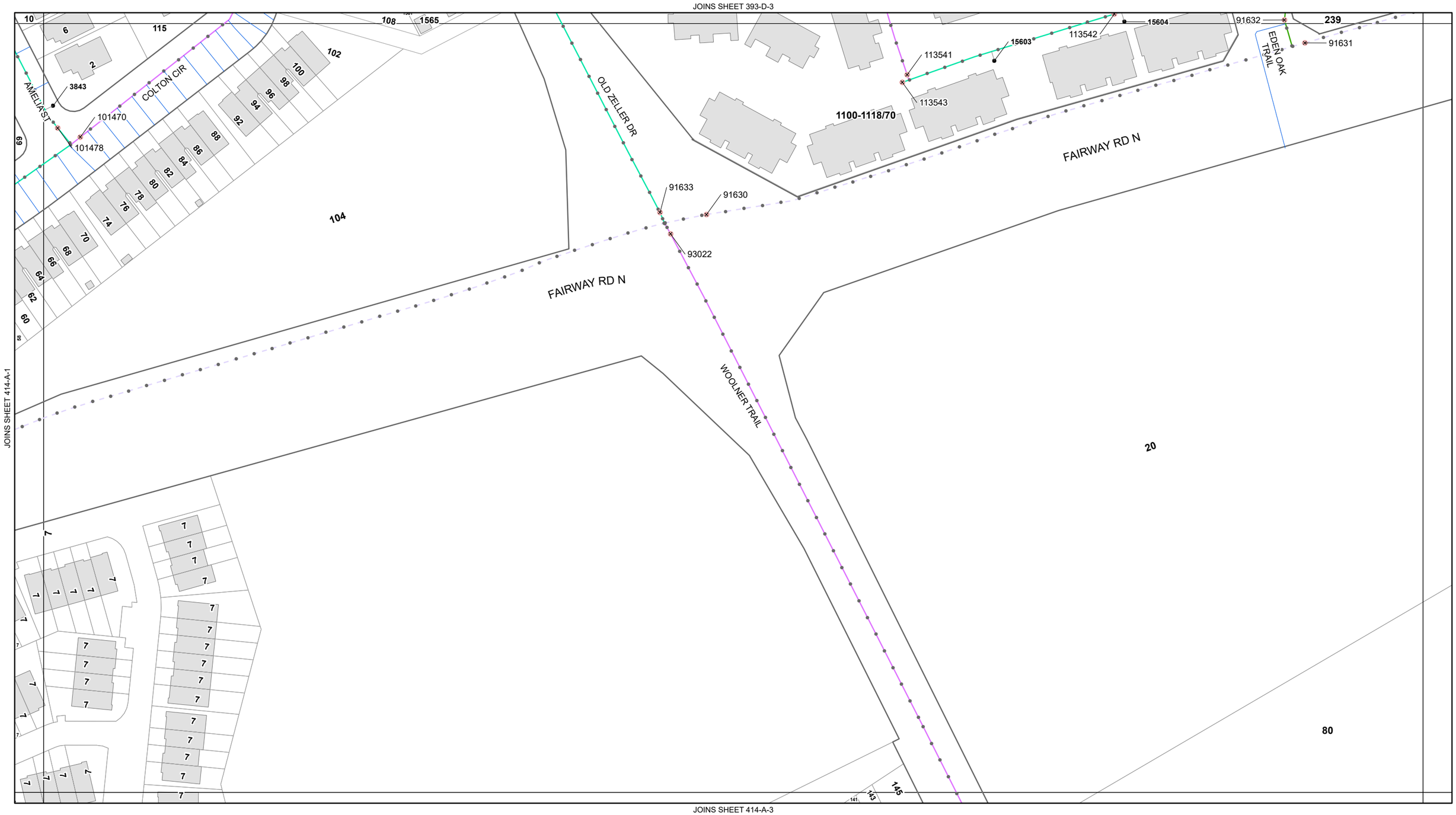


# Kitchener Utilities Water Sixteenth Grid Atlas Map Sheet 414-A-2

Valve #
- Air Release
- Blowoff
- Pressure Reducing
- Valve
- Chamber
- Well

WTP Treatment Plant
- Bacteriological Sampling Location
- Plastic Main
- Sanitary Force Main
- Water Service Pipe
- Parcel with Unusual Private Water Service Connection

**Main Ownership**
- Kitchener
- Region
- Dual

**Hydrant Flushing**
- Hydrant #
- Both Fall And Regular
- New Development
- Regular
- All Other

**Main Diameter**
- 25mm (1")
- 38mm (1.5")
- 50mm (2")
- 75mm (3")
- 100mm (4")
- 150mm (6")
- 200mm (8")
- 250mm (10")
- 300mm (12")
- 350mm (14")
- 400mm (16")
- 450mm(18")
- 600mm (24")
- 750mm (30")
- 900mm (36")
- 1200mm (48")

N W E S

0 10 20 30 40 m

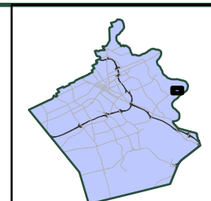

| | | |
|---|---|---|
| 393-D-4 | 393-D-3 | 393-C-4 |
| 414-A-1 | 414-A-2 | 414-B-1 |
| 414-A-4 | 414-A-3 | 414-B-4 |

Kitchener Utilities

KITCHENER
Corporate Services
Technology Innovation and Services
Geospatial Data and Analytics
Map created: September 26, 2026

DISCLAIMER: This document is subject to copyright and may only be used for your personal, non-commercial use, provided you keep intact the copyright notice. The City of Kitchener assumes no responsibility for any errors, and is not liable for any damages of any kind resulting from the use of, or reliance on, the information contained in this document. The City of Kitchener does not make any representations or warranty, express or implied, concerning the accuracy, quality, likely results or reliability of the use of the information contained in this document. © 2026 The Corporation of the City of Kitchener. Some portions of this publication are produced using information under licensed use from Teranet ©1998 Protected by Copyright - May not be reproduced without Permission THIS IS NOT A PLAN OF SURVEY - PROJECTION: UTM NAD 83 zone 17

JOINS SHEET 414-A-2

JOINS SHEET 414-A-4

JOINS SHEET 414-B-4

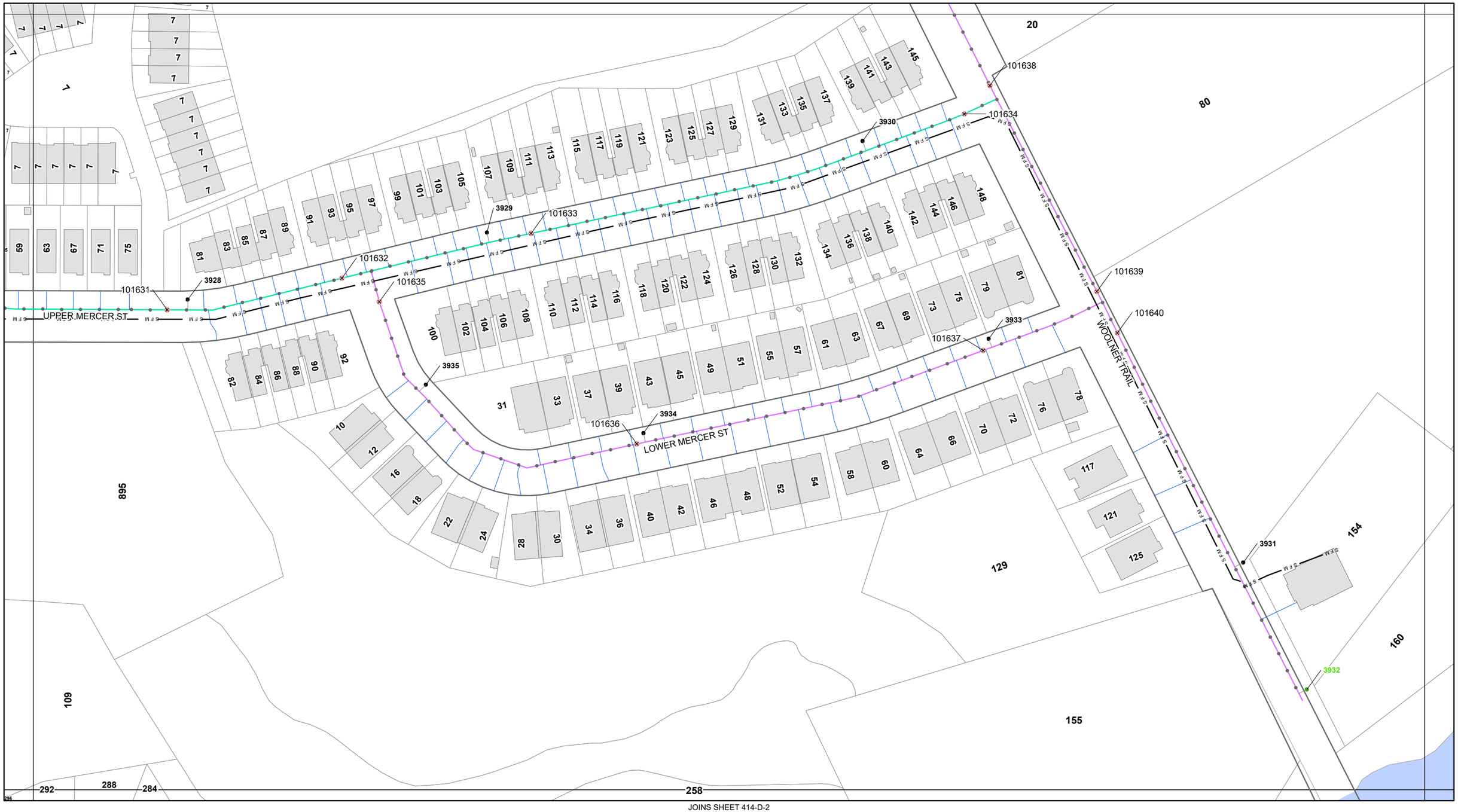


JOINS SHEET 414-D-2

# Kitchener Utilities
# Water Sixteenth Grid
# Atlas Map Sheet 414-A-3

Valve #
- Air Release
- Blowoff
- Pressure Reducing
- Valve
- Chamber
- Well

- WTP Treatment Plant
- Bacteriological Sampling Location
- Plastic Main
- Sanitary Force Main
- Water Service Pipe
- Parcel with Unusual Private Water Service Connection

**Main Ownership**
- Kitchener
- Region
- Dual

**Hydrant Flushing**
Hydrant #
- Both Fall And Regular
- New Development
- Regular
- All Other

**Main Diameter**
- 25mm (1")
- 38mm (1.5")
- 50mm (2")
- 75mm (3")
- 100mm (4")
- 150mm (6")
- 200mm (8")
- 250mm (10")
- 300mm (12")
- 350mm (14")
- 400mm (16")
- 450mm(18")
- 600mm (24")
- 750mm (30")
- 900mm (36")
- 1200mm (48")

N W E S

0 10 20 30 40 m

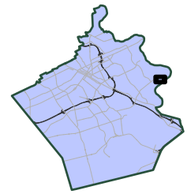

| | | |
|---|---|---|
| 414-A-1 | 414-A-2 | 414-B-1 |
| 414-A-4 | 414-A-3 | 414-B-4 |
| 414-D-1 | 414-D-2 | |

Kitchener Utilities

KITCHENER
Corporate Services
Technology Innovation and Services
Geospatial Data and Analytics
Map created: September 26, 2026

DISCLAIMER: This document is subject to copyright and may only be used for your personal, non-commercial use, provided you keep intact the copyright notice. The City of Kitchener assumes no responsibility for any errors, and is not liable for any damages of any kind resulting from the use of, or reliance on, the information contained in this document. The City of Kitchener does not make any representations or warranty, express or implied, concerning the accuracy, quality, likely results or reliability of the use of the information contained in this document. © 2026 The Corporation of the City of Kitchener. Some portions of this publication are produced using information under licensed use from Teranet ©1998 Protected by Copyright - May not be reproduced without Permission THIS IS NOT A PLAN OF SURVEY - PROJECTION: UTM NAD 83 zone 17

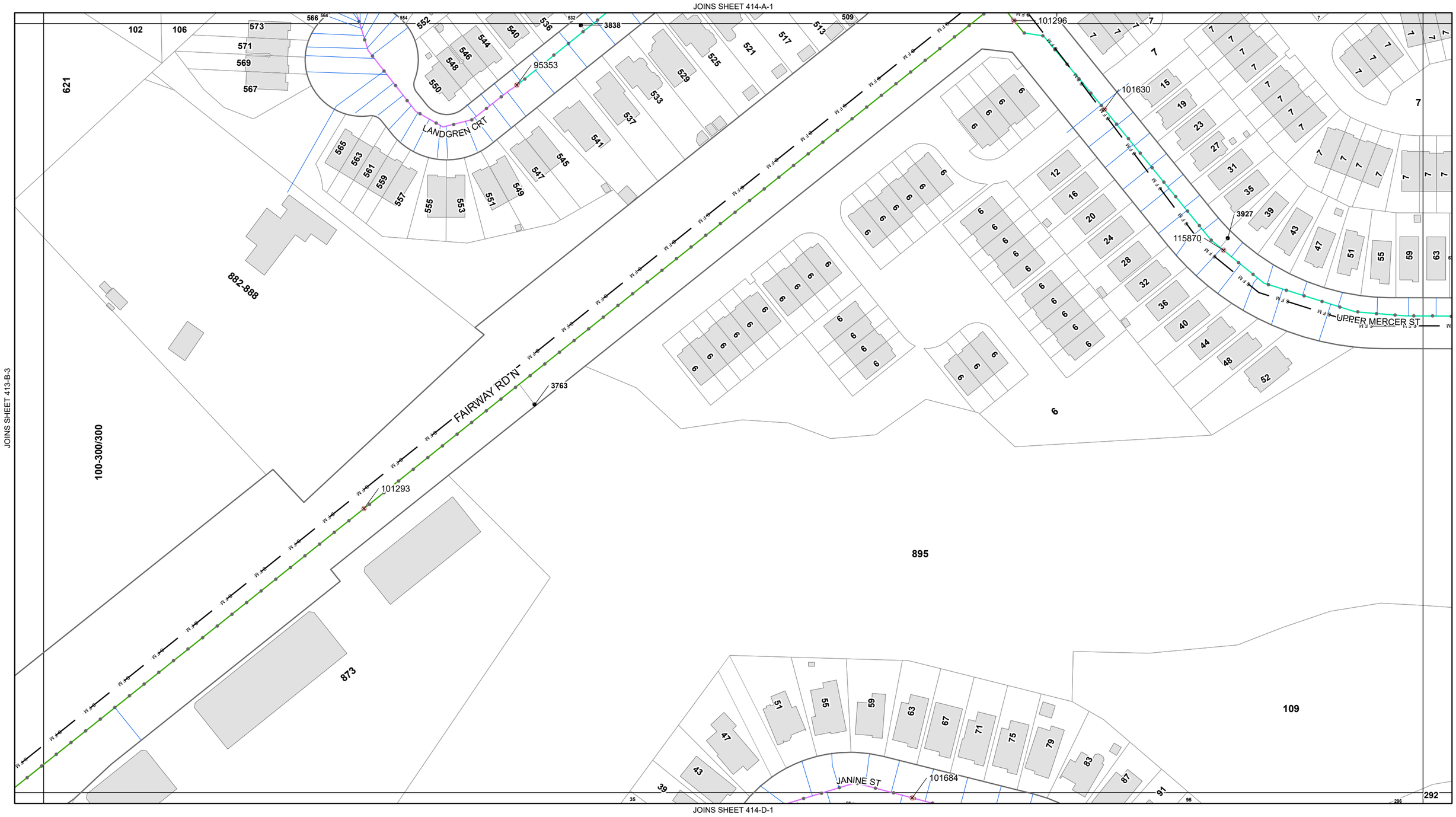


# Kitchener Utilities Water Sixteenth Grid Atlas Map Sheet 414-A-4

Valve #
- Air Release
- Blowoff
- Pressure Reducing
- Valve
- Chamber
- Well

WTP Treatment Plant
- Bacteriological Sampling Location
- Plastic Main
- Sanitary Force Main
- Water Service Pipe
- Parcel with Unusual Private Water Service Connection

**Main Ownership**
- Kitchener
- Region
- Dual

**Hydrant Flushing**
- Hydrant #
- Both Fall And Regular
- New Development
- Regular
- All Other

**Main Diameter**
- 25mm (1")
- 38mm (1.5")
- 50mm (2")
- 75mm (3")
- 100mm (4")
- 150mm (6")
- 200mm (8")
- 250mm (10")
- 300mm (12")
- 350mm (14")
- 400mm (16")
- 450mm(18")
- 600mm (24")
- 750mm (30")
- 900mm (36")
- 1200mm (48")

N W E S

0 10 20 30 40 m

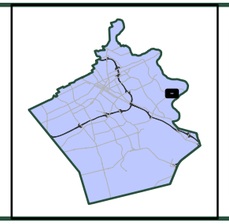

| | | |
|---|---|---|
| 413-B-2 | 414-A-1 | 414-A-2 |
| 413-B-3 | 414-A-4 | 414-A-3 |
| 413-C-2 | 414-D-1 | 414-D-2 |

Kitchener Utilities

KITCHENER
Corporate Services
Technology Innovation and Services
Geospatial Data and Analytics
Map created: September 26, 2026

DISCLAIMER: This document is subject to copyright and may only be used for your personal, non-commercial use, provided you keep intact the copyright notice. The City of Kitchener assumes no responsibility for any errors, and is not liable for any damages of any kind resulting from the use of, or reliance on, the information contained in this document. The City of Kitchener does not make any representations or warranty, express or implied, concerning the accuracy, quality, likely results or reliability of the use of the information contained in this document. © 2026 The Corporation of the City of Kitchener. Some portions of this publication are produced using information under licensed use from Teranet ©1998 Protected by Copyright - May not be reproduced without Permission THIS IS NOT A PLAN OF SURVEY - PROJECTION: UTM NAD 83 zone 17

JOINS SHEET 393-C-4

FAIRWAY RD N

FAIRWAY RD N

239

20

80

14423

JOINS SHEET 414-A-2

JOINS SHEET 414-B-2

Zone KIT 4

Zone CAM 2W

JOINS SHEET 414-B-4

# Kitchener Utilities
# Water Sixteenth Grid
# Atlas Map Sheet 414-B-1

Valve #

- Air Release
- Blowoff
- Pressure Reducing
- Valve
- Chamber
- Well

- WTP Treatment Plant
- Bacteriological Sampling Location
- Plastic Main
- Sanitary Force Main
- Water Service Pipe
- Parcel with Unusual Private Water Service Connection

**Main Ownership**
- Kitchener
- Region
- Dual

**Hydrant Flushing**

Hydrant #
- Both Fall And Regular
- New Development
- Regular
- All Other

**Main Diameter**
- 25mm (1")
- 38mm (1.5")
- 50mm (2")
- 75mm (3")
- 100mm (4")
- 150mm (6")
- 200mm (8")
- 250mm (10")
- 300mm (12")
- 350mm (14")
- 400mm (16")
- 450mm(18")
- 600mm (24")
- 750mm (30")
- 900mm (36")
- 1200mm (48")

N W E S

0 10 20 30 40 m



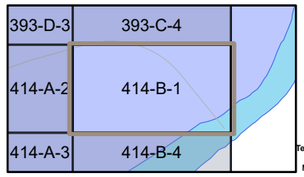


Kitchener Utilities

KITCHENER
Corporate Services
Technology Innovation and Services
Geospatial Data and Analytics
Map created: September 26, 2026

DISCLAIMER: This document is subject to copyright and may only be used for your personal, non-commercial use, provided you keep intact the copyright notice. The City of Kitchener assumes no responsibility for any errors, and is not liable for any damages of any kind resulting from the use of, or reliance on, the information contained in this document. The City of Kitchener does not make any representations or warranty, express or implied, concerning the accuracy, quality, likely results or reliability of the use of the information contained in this document. © 2026 The Corporation of the City of Kitchener. Some portions of this publication are produced using information under licensed use from Teranet ©1998 Protected by Copyright - May not be reproduced without Permission THIS IS NOT A PLAN OF SURVEY - PROJECTION: UTM NAD 83 zone 17

JOINS SHEET 414-B-1

JOINS SHEET 414-A-3

JOINS SHEET No neighboring sheet to the east

80

154

160

Zone KIT 4

Zone CAM 2W

JOINS SHEET 414-C-1

# Kitchener Utilities
# Water Sixteenth Grid
# Atlas Map Sheet 414-B-4

Valve #
- Air Release
- Blowoff
- Pressure Reducing
- Valve
- Chamber
- Well

- Treatment Plant
- Bacteriological Sampling Location
- Plastic Main
- Sanitary Force Main
- Water Service Pipe
- Parcel with Unusual Private Water Service Connection

**Main Ownership**
- Kitchener
- Region
- Dual

**Hydrant Flushing** (Hydrant #)
- Both Fall And Regular
- New Development
- Regular
- All Other

**Main Diameter**
- 25mm (1")
- 38mm (1.5")
- 50mm (2")
- 75mm (3")
- 100mm (4")
- 150mm (6")
- 200mm (8")
- 250mm (10")
- 300mm (12")
- 350mm (14")
- 400mm (16")
- 450mm(18")
- 600mm (24")
- 750mm (30")
- 900mm (36")
- 1200mm (48")

N W E S

0 10 20 30 40 m

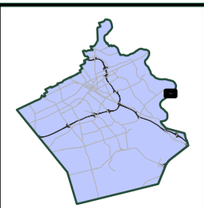

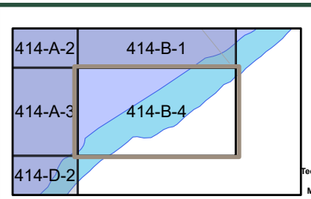


Kitchener Utilities

KITCHENER
Corporate Services
Technology Innovation and Services
Geospatial Data and Analytics
Map created: September 26, 2026

DISCLAIMER: This document is subject to copyright and may only be used for your personal, non-commercial use, provided you keep intact the copyright notice. The City of Kitchener assumes no responsibility for any errors, and is not liable for any damages of any kind resulting from the use of, or reliance on, the information contained in this document. The City of Kitchener does not make any representations or warranty, express or implied, concerning the accuracy, quality, likely results or reliability of the use of the information contained in this document. © 2026 The Corporation of the City of Kitchener. Some portions of this publication are produced using information under licensed use from Teranet ©1998 Protected by Copyright - May not be reproduced without Permission THIS IS NOT A PLAN OF SURVEY - PROJECTION: UTM NAD 83 zone 17

JOINS SHEET 414-A-4

JOINS SHEET 413-C-2

JOINS SHEET 414-D-2

JOINS SHEET 414-D-4

# Kitchener Utilities
# Water Sixteenth Grid
# Atlas Map Sheet 414-D-1

Valve #
- Air Release
- Blowoff
- Pressure Reducing
- Valve
- Chamber
- Well

- WTP Treatment Plant
- Bacteriological Sampling Location
- Plastic Main
- Sanitary Force Main
- Water Service Pipe
- Parcel with Unusual Private Water Service Connection

**Main Ownership**
- Kitchener
- Region
- Dual

**Hydrant Flushing** (Hydrant #)
- Both Fall And Regular
- New Development
- Regular
- All Other

**Main Diameter**
- 25mm (1")
- 38mm (1.5")
- 50mm (2")
- 75mm (3")
- 100mm (4")
- 150mm (6")
- 200mm (8")
- 250mm (10")
- 300mm (12")
- 350mm (14")
- 400mm (16")
- 450mm(18")
- 600mm (24")
- 750mm (30")
- 900mm (36")
- 1200mm (48")

N W E S

0 10 20 30 40 m

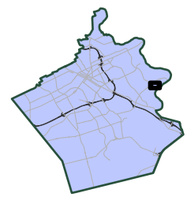

| | | |
|---|---|---|
| 413-B-3 | 414-A-4 | 414-A-3 |
| 413-C-2 | 414-D-1 | 414-D-2 |
| 413-C-3 | 414-D-4 | |

Kitchener Utilities

KITCHENER
Corporate Services
Technology Innovation and Services
Geospatial Data and Analytics
Map created: September 26, 2026

DISCLAIMER: This document is subject to copyright and may only be used for your personal, non-commercial use, provided you keep intact the copyright notice. The City of Kitchener assumes no responsibility for any errors, and is not liable for any damages of any kind resulting from the use of, or reliance on, the information contained in this document. The City of Kitchener does not make any representations or warranty, express or implied, concerning the accuracy, quality, likely results or reliability of the use of the information contained in this document. © 2026 The Corporation of the City of Kitchener. Some portions of this publication are produced using information under licensed use from Teranet ©1998 Protected by Copyright - May not be reproduced without Permission THIS IS NOT A PLAN OF SURVEY - PROJECTION: UTM NAD 83 zone 17

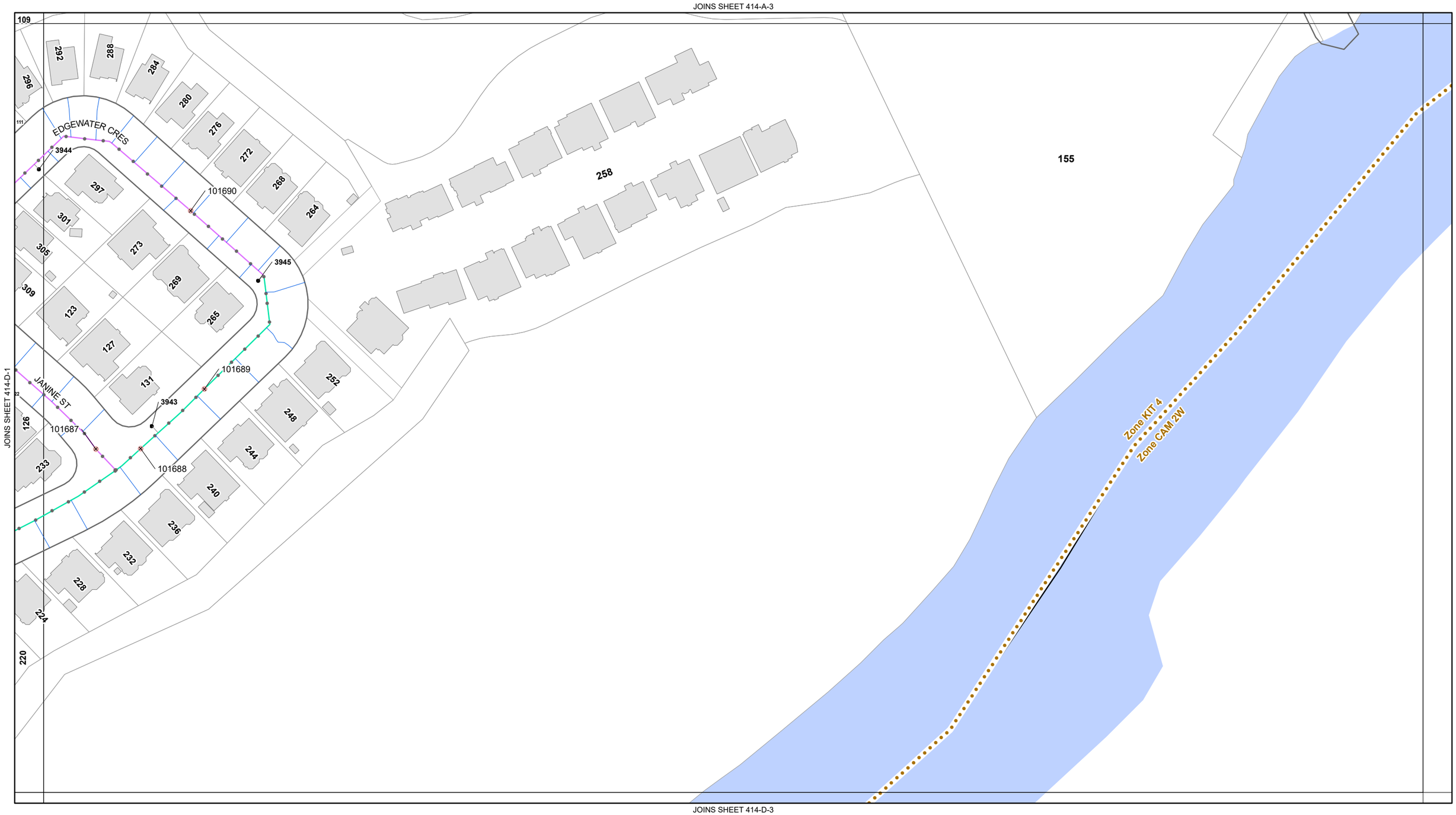


# Kitchener Utilities Water Sixteenth Grid Atlas Map Sheet 414-D-2

Valve #
- Air Release
- Blowoff
- Pressure Reducing
- Valve
- Chamber
- Well

WTP Treatment Plant
- Bacteriological Sampling Location
- Plastic Main
- Sanitary Force Main
- Water Service Pipe
- Parcel with Unusual Private Water Service Connection

**Main Ownership**
- Kitchener
- Region
- Dual

**Hydrant Flushing**
- Hydrant #
- Both Fall And Regular
- New Development
- Regular
- All Other

**Main Diameter**
- 25mm (1")
- 38mm (1.5")
- 50mm (2")
- 75mm (3")
- 100mm (4")
- 150mm (6")
- 200mm (8")
- 250mm (10")
- 300mm (12")
- 350mm (14")
- 400mm (16")
- 450mm(18")
- 600mm (24")
- 750mm (30")
- 900mm (36")
- 1200mm (48")

N W E S

0 10 20 30 40 m

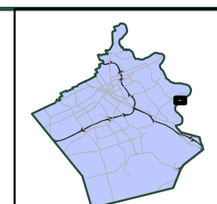

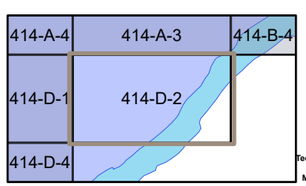


Kitchener Utilities

KITCHENER
Corporate Services
Technology Innovation and Services
Geospatial Data and Analytics
Map created: September 26, 2026

DISCLAIMER: This document is subject to copyright and may only be used for your personal, non-commercial use, provided you keep intact the copyright notice. The City of Kitchener assumes no responsibility for any errors, and is not liable for any damages of any kind resulting from the use of, or reliance on, the information contained in this document. The City of Kitchener does not make any representations or warranty, express or implied, concerning the accuracy, quality, likely results or reliability of the use of the information contained in this document. © 2026 The Corporation of the City of Kitchener. Some portions of this publication are produced using information under licensed use from Teranet ©1998 Protected by Copyright - May not be reproduced without Permission THIS IS NOT A PLAN OF SURVEY - PROJECTION: UTM NAD 83 zone 17

JOINS SHEET 414-D-1

JOINS SHEET 413-C-3

JOINS SHEET 414-D-3

JOINS SHEET 435-A-1

TREMAINE CRES

TREMAINE DR

WILLIAM LEWIS ST

DAVID ELSEY ST

SIMS ESTATE DR

GRASSWOOD ST

WATERBEND CRES

Zone KIT 4

Zone CAM 2W

100

251

91165 4672 4401 4006231 4006213 4398 98399 4006217 4006214 4399 4400 4006215 101710 101705 3957 3956 101711 101712 101704 3955 101703 3949 101700 101697 3948 101698 3947 101699 101702 113

# Kitchener Utilities
# Water Sixteenth Grid
# Atlas Map Sheet 414-D-4

Valve #

- Air Release
- Blowoff
- Pressure Reducing Valve
- Chamber
- Well

WTP Treatment Plant

- Bacteriological Sampling Location
- Plastic Main
- Sanitary Force Main
- Water Service Pipe
- Parcel with Unusual Private Water Service Connection

**Main Ownership**

- Kitchener
- Region
- Dual

**Hydrant Flushing**

Hydrant #

- Both Fall And Regular
- New Development
- Regular
- All Other

**Main Diameter**

- 25mm (1")
- 38mm (1.5")
- 50mm (2")
- 75mm (3")
- 100mm (4")
- 150mm (6")
- 200mm (8")
- 250mm (10")
- 300mm (12")
- 350mm (14")
- 400mm (16")
- 450mm(18")
- 600mm (24")
- 750mm (30")
- 900mm (36")
- 1200mm (48")

N W E S

0 10 20 30 40 m

| | | |
|---|---|---|
| 413-C-2 | 414-D-1 | 414-D-2 |
| 413-C-3 | 414-D-4 | |
| 434-B-2 | 435-A-1 | |

Kitchener Utilities

KITCHENER
Corporate Services
Technology Innovation and Services
Geospatial Data and Analytics
Map created: September 26, 2026

DISCLAIMER: This document is subject to copyright and may only be used for your personal, non-commercial use, provided you keep intact the copyright notice. The City of Kitchener assumes no responsibility for any errors, and is not liable for any damages of any kind resulting from the use of, or reliance on, the information contained in this document. The City of Kitchener does not make any representations or warranty, express or implied, concerning the accuracy, quality, likely results or reliability of the use of the information contained in this document. © 2026 The Corporation of the City of Kitchener. Some portions of this publication are produced using information under licensed use from Teranet ©1998 Protected by Copyright - May not be reproduced without Permission THIS IS NOT A PLAN OF SURVEY - PROJECTION: UTM NAD 83 zone 17

JOINS SHEET 407-C-3

JOINS SHEET 428-B-1

JOINS SHEET 429-A-1

Zone WAT 6
Zone KIT 6

90756
102114
UNIVERSITY AVE W
COUNTRYSTONE DR
3
1401
1399
1397
1395
1393
1391
1365

JOINS SHEET 428-B-3

# Kitchener Utilities
# Water Sixteenth Grid
# Atlas Map Sheet 428-B-2

Valve #
- Air Release
- Blowoff
- Pressure Reducing
- Valve
- Chamber
- Well

- Treatment Plant
- Bacteriological Sampling Location
- Plastic Main
- Sanitary Force Main
- Water Service Pipe
- Parcel with Unusual Private Water Service Connection

Hydrant #

**Main Ownership**
- Kitchener
- Region
- Dual

**Hydrant Flushing**
- Both Fall And Regular
- New Development
- Regular
- All Other

**Main Diameter**
- 25mm (1")
- 38mm (1.5")
- 50mm (2")
- 75mm (3")
- 100mm (4")
- 150mm (6")
- 200mm (8")
- 250mm (10")
- 300mm (12")
- 350mm (14")
- 400mm (16")
- 450mm(18")
- 600mm (24")
- 750mm (30")
- 900mm (36")
- 1200mm (48")

N W E S

0 10 20 30 40 m

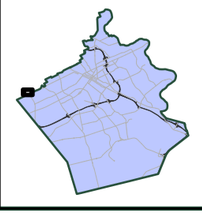

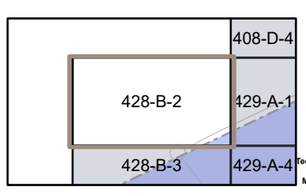


Kitchener Utilities

KITCHENER
Corporate Services
Technology Innovation and Services
Geospatial Data and Analytics
Map created: September 26, 2026

DISCLAIMER: This document is subject to copyright and may only be used for your personal, non-commercial use, provided you keep intact the copyright notice. The City of Kitchener assumes no responsibility for any errors, and is not liable for any damages of any kind resulting from the use of, or reliance on, the information contained in this document. The City of Kitchener does not make any representations or warranty, express or implied, concerning the accuracy, quality, likely results or reliability of the use of the information contained in this document. © 2026 The Corporation of the City of Kitchener. Some portions of this publication are produced using information under licensed use from Teranet ©1998 Protected by Copyright - May not be reproduced without Permission THIS IS NOT A PLAN OF SURVEY - PROJECTION: UTM NAD 83 zone 17

JOINS SHEET 428-B-2

JOINS SHEET 428-B-4

JOINS SHEET 429-A-4

UNIVERSITY AVE W

UNIVERSITY AVE W

4321

102113

1399
1397
1395
1393
1391
1389
1387
1385
1383
1381
1379
1377
1375
1373
1371
1369
1367

1365

IRA NEEDLES BLVD

200-230

THE BOARDWALK

105-239

102116

4005818

IRA NEEDLES BLVD

THE BOARDWALK

120

100-110

JOINS SHEET 428-C-2

# Kitchener Utilities
# Water Sixteenth Grid
# Atlas Map Sheet 428-B-3

Valve #

- Air Release
- Blowoff
- Pressure Reducing
- Valve
- Chamber
- Well

- Treatment Plant
- Bacteriological Sampling Location
- Plastic Main
- Sanitary Force Main
- Water Service Pipe
- Parcel with Unusual Private Water Service Connection

**Main Ownership**
- Kitchener
- Region
- Dual

**Hydrant Flushing**

Hydrant #
- Both Fall And Regular
- New Development
- Regular
- All Other

**Main Diameter**
- 25mm (1")
- 38mm (1.5")
- 50mm (2")
- 75mm (3")
- 100mm (4")
- 150mm (6")
- 200mm (8")
- 250mm (10")
- 300mm (12")
- 350mm (14")
- 400mm (16")
- 450mm(18")
- 600mm (24")
- 750mm (30")
- 900mm (36")
- 1200mm (48")

N
W E
S

0 10 20 30 40 m

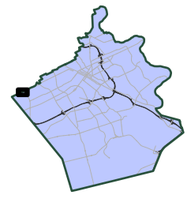

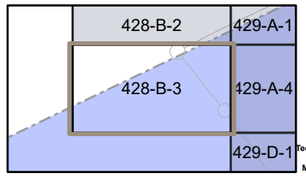


Kitchener Utilities

KITCHENER
Corporate Services
Technology Innovation and Services
Geospatial Data and Analytics
Map created: September 26, 2026

DISCLAIMER: This document is subject to copyright and may only be used for your personal, non-commercial use, provided you keep intact the copyright notice. The City of Kitchener assumes no responsibility for any errors, and is not liable for any damages of any kind resulting from the use of, or reliance on, the information contained in this document. The City of Kitchener does not make any representations or warranty, express or implied, concerning the accuracy, quality, likely results or reliability of the use of the information contained in this document. © 2026 The Corporation of the City of Kitchener. Some portions of this publication are produced using information under licensed use from Teranet ©1998 Protected by Copyright - May not be reproduced without Permission. THIS IS NOT A PLAN OF SURVEY - PROJECTION: UTM NAD 83 zone 17

JOINS SHEET 408-D-4

JOINS SHEET 428-B-2

JOINS SHEET 429-A-2

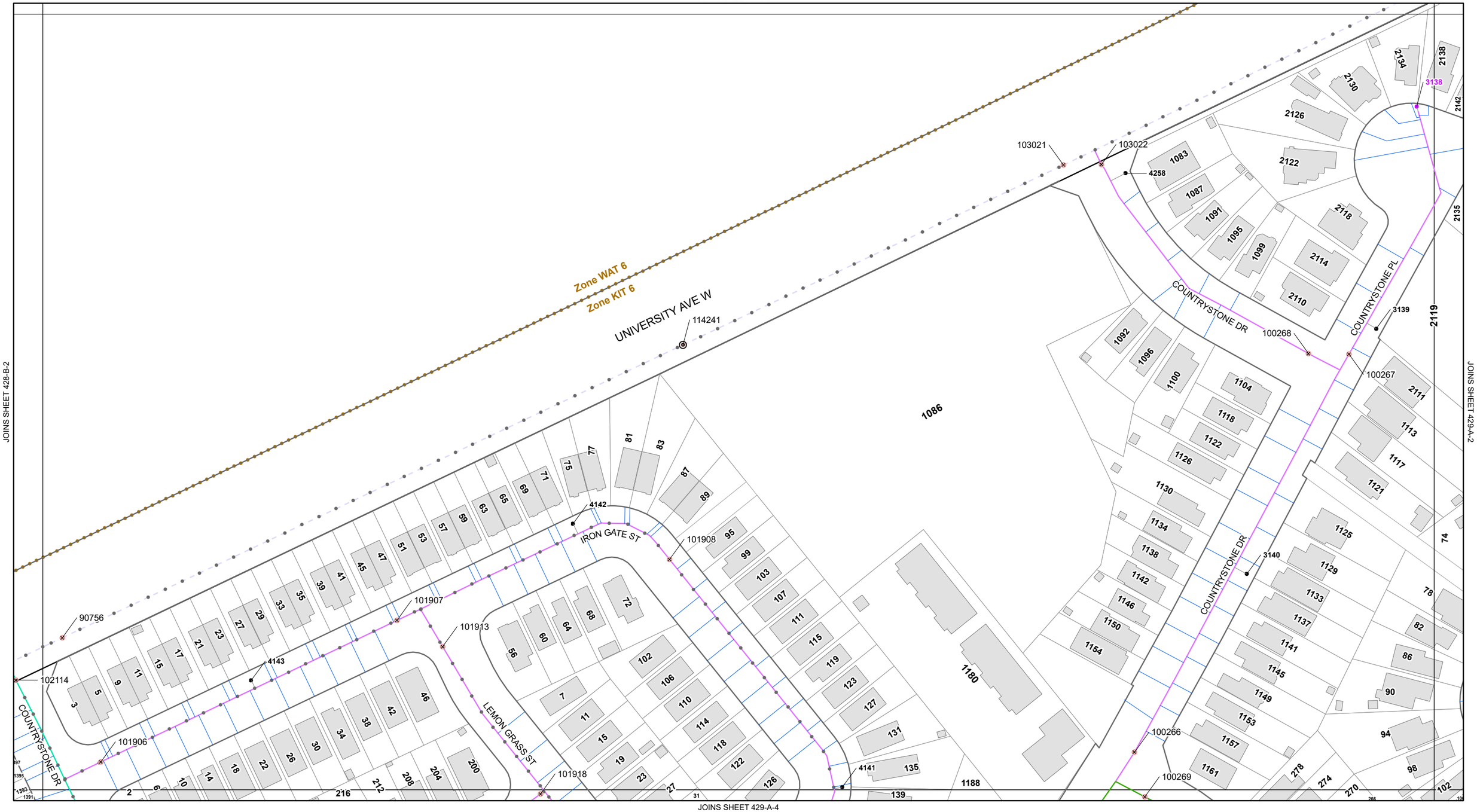


JOINS SHEET 429-A-4

# Kitchener Utilities
# Water Sixteenth Grid
# Atlas Map Sheet 429-A-1

Valve #
- Air Release
- Blowoff
- Pressure Reducing
- Valve
- Chamber
- Well

- WTP Treatment Plant
- Bacteriological Sampling Location
- Plastic Main
- Sanitary Force Main
- Water Service Pipe
- Parcel with Unusual Private Water Service Connection

**Main Ownership**
- Kitchener
- Region
- Dual

**Hydrant Flushing**

Hydrant #
- Both Fall And Regular
- New Development
- Regular
- All Other

**Main Diameter**
- 25mm (1")
- 38mm (1.5")
- 50mm (2")
- 75mm (3")
- 100mm (4")
- 150mm (6")
- 200mm (8")
- 250mm (10")
- 300mm (12")
- 350mm (14")
- 400mm (16")
- 450mm(18")
- 600mm (24")
- 750mm (30")
- 900mm (36")
- 1200mm (48")

N W E S

0 10 20 30 40 m

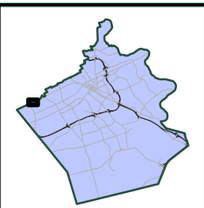

| | | |
|---|---|---|
| | 408-D-4 | 408-D-3 |
| 428-B-2 | 429-A-1 | 429-A-2 |
| 428-B-3 | 429-A-4 | 429-A-3 |

Kitchener Utilities

KITCHENER
Corporate Services
Technology Innovation and Services
Geospatial Data and Analytics
**Map created: September 26, 2026**

DISCLAIMER: This document is subject to copyright and may only be used for your personal, non-commercial use, provided you keep intact the copyright notice. The City of Kitchener assumes no responsibility for any errors, and is not liable for any damages of any kind resulting from the use of, or reliance on, the information contained in this document. The City of Kitchener does not make any representations or warranty, express or implied, concerning the accuracy, quality, likely results or reliability of the use of the information contained in this document. © 2026 The Corporation of the City of Kitchener. Some portions of this publication are produced using information under licensed use from Teranet ©1998 Protected by Copyright - May not be reproduced without Permission THIS IS NOT A PLAN OF SURVEY - PROJECTION: UTM NAD 83 zone 17

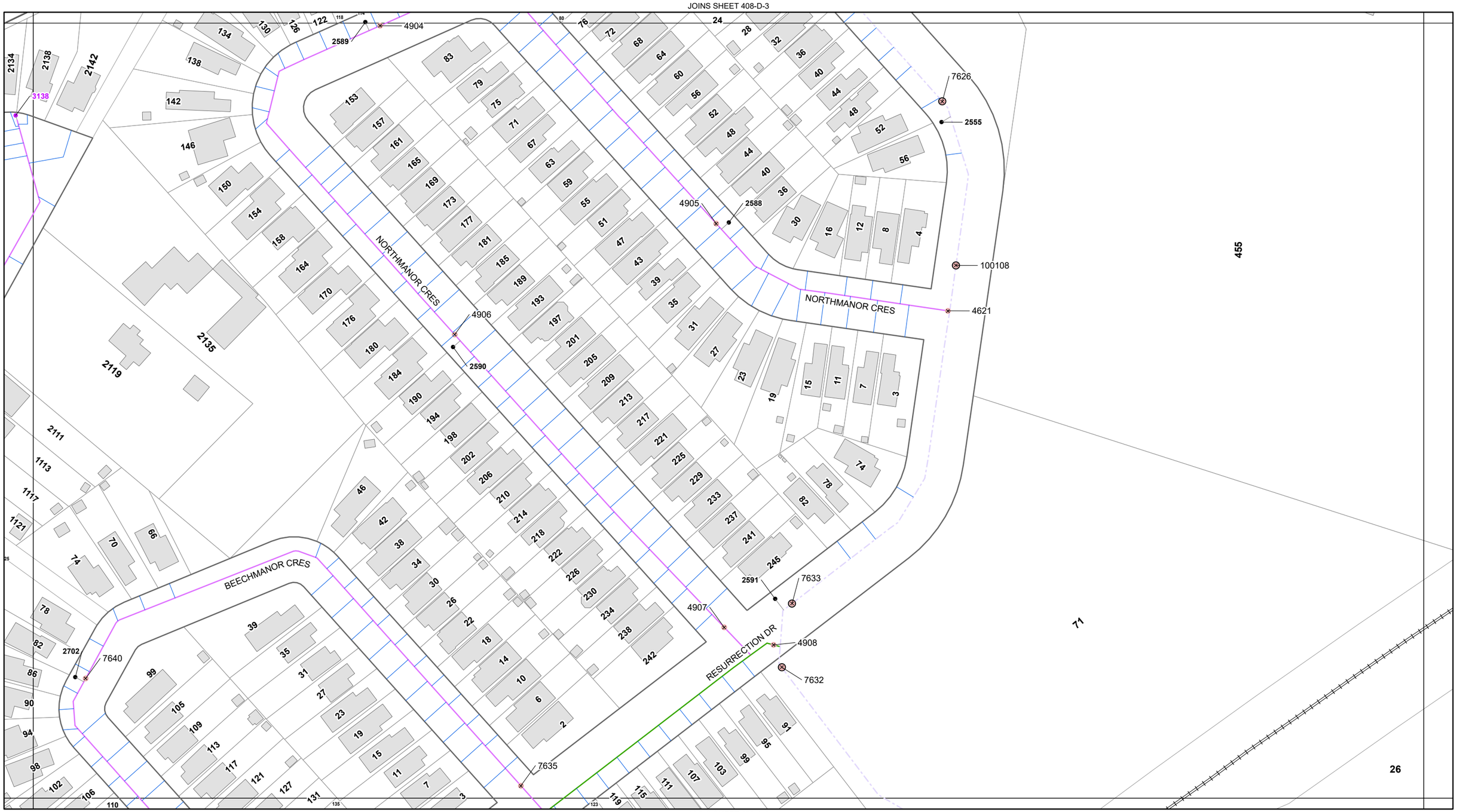


# Kitchener Utilities Water Sixteenth Grid Atlas Map Sheet 429-A-2

Valve #
- Air Release
- Blowoff
- Pressure Reducing
- Valve
- Chamber
- Well

WTP Treatment Plant
- Bacteriological Sampling Location
- Plastic Main
- Sanitary Force Main
- Water Service Pipe
- Parcel with Unusual Private Water Service Connection

**Main Ownership**
- Kitchener
- Region
- Dual

**Hydrant Flushing**
Hydrant #
- Both Fall And Regular
- New Development
- Regular
- All Other

**Main Diameter**
- 25mm (1")
- 38mm (1.5")
- 50mm (2")
- 75mm (3")
- 100mm (4")
- 150mm (6")
- 200mm (8")
- 250mm (10")
- 300mm (12")
- 350mm (14")
- 400mm (16")
- 450mm(18")
- 600mm (24")
- 750mm (30")
- 900mm (36")
- 1200mm (48")

N W E S

0 10 20 30 40 m

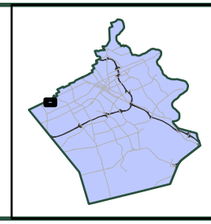

| | | |
|---|---|---|
| 408-D-4 | 408-D-3 | 408-C-4 |
| 429-A-1 | 429-A-2 | 429-B-1 |
| 429-A-4 | 429-A-3 | 429-B-4 |

Kitchener Utilities

KITCHENER
Corporate Services
Technology Innovation and Services
Geospatial Data and Analytics
Map created: September 26, 2026

DISCLAIMER: This document is subject to copyright and may only be used for your personal, non-commercial use, provided you keep intact the copyright notice. The City of Kitchener assumes no responsibility for any errors, and is not liable for any damages of any kind resulting from the use of, or reliance on, the information contained in this document. The City of Kitchener does not make any representations or warranty, express or implied, concerning the accuracy, quality, likely results or reliability of the use of the information contained in this document. © 2026 The Corporation of the City of Kitchener. Some portions of this publication are produced using information under licensed use from Teranet ©1998 Protected by Copyright - May not be reproduced without Permission THIS IS NOT A PLAN OF SURVEY - PROJECTION: UTM NAD 83 zone 17

JOINS SHEET 429-A-2

JOINS SHEET 429-A-4

JOINS SHEET 429-B-4

JOINS SHEET 429-D-2

BEECHMANOR CRES

RESURRECTION DR

WESTFOREST TRAIL

SLEEPY HOLLOW CRT

7636 7637 7638 2723 2724 7428 4914 4915 2500 2755 2754 2756 2900

# Kitchener Utilities
# Water Sixteenth Grid
# Atlas Map Sheet 429-A-3

Valve #
- Air Release
- Blowoff
- Pressure Reducing
- Valve
- Chamber
- Well

- WTP Treatment Plant
- Bacteriological Sampling Location
- Plastic Main
- Sanitary Force Main
- Water Service Pipe
- Parcel with Unusual Private Water Service Connection

Hydrant #

**Main Ownership**
- Kitchener
- Region
- Dual

**Hydrant Flushing**
- Both Fall And Regular
- New Development
- Regular
- All Other

**Main Diameter**
- 25mm (1")
- 38mm (1.5")
- 50mm (2")
- 75mm (3")
- 100mm (4")
- 150mm (6")
- 200mm (8")
- 250mm (10")
- 300mm (12")
- 350mm (14")
- 400mm (16")
- 450mm(18")
- 600mm (24")
- 750mm (30")
- 900mm (36")
- 1200mm (48")

N W E S

0 10 20 30 40 m

| | | |
|---|---|---|
| 429-A-1 | 429-A-2 | 429-B-1 |
| 429-A-4 | 429-A-3 | 429-B-4 |
| 429-D-1 | 429-D-2 | 429-C-1 |

Kitchener Utilities

KITCHENER
Corporate Services
Technology Innovation and Services
Geospatial Data and Analytics
Map created: September 26, 2026

DISCLAIMER: This document is subject to copyright and may only be used for your personal, non-commercial use, provided you keep intact the copyright notice. The City of Kitchener assumes no responsibility for any errors, and is not liable for any damages of any kind resulting from the use of, or reliance on, the information contained in this document. The City of Kitchener does not make any representations or warranty, express or implied, concerning the accuracy, quality, likely results or reliability of the use of the information contained in this document. © 2026 The Corporation of the City of Kitchener. Some portions of this publication are produced using information under licensed use from Teranet ©1998 Protected by Copyright - May not be reproduced without Permission THIS IS NOT A PLAN OF SURVEY - PROJECTION: UTM NAD 83 zone 17

JOINS SHEET 429-A-1

JOINS SHEET 428-B-3

JOINS SHEET 429-A-3

JOINS SHEET 429-D-1

LEMON GRASS CRES
IRON GATE ST
LEMON GRASS ST
RESURRECTION DR
COUNTRYSTONE DR
COUNTRYSTONE CRES
GARDEN PATH PL
IRA NEEDLES BLVD
SASSAFRAS ST

# Kitchener Utilities
# Water Sixteenth Grid
# Atlas Map Sheet 429-A-4

Valve # — Air Release, Blowoff, Pressure Reducing, Valve, Chamber, Well

WTP Treatment Plant
Bacteriological Sampling Location
Plastic Main
Sanitary Force Main
Water Service Pipe
Parcel with Unusual Private Water Service Connection

**Main Ownership**
Kitchener
Region
Dual

**Hydrant Flushing**
Hydrant #
Both Fall And Regular
New Development
Regular
All Other

**Main Diameter**
25mm (1")
38mm (1.5")
50mm (2")
75mm (3")
100mm (4")
150mm (6")
200mm (8")
250mm (10")
300mm (12")
350mm (14")
400mm (16")
450mm(18")
600mm (24")
750mm (30")
900mm (36")
1200mm (48")

N W E S

0 10 20 30 40 m

| | | |
|---|---|---|
| 428-B-2 | 429-A-1 | 429-A-2 |
| 428-B-3 | 429-A-4 | 429-A-3 |
| | 429-D-1 | 429-D-2 |

Kitchener Utilities

KITCHENER
Corporate Services
Technology Innovation and Services
Geospatial Data and Analytics
Map created: September 26, 2026

DISCLAIMER: This document is subject to copyright and may only be used for your personal, non-commercial use, provided you keep intact the copyright notice. The City of Kitchener assumes no responsibility for any errors, and is not liable for any damages of any kind resulting from the use of, or reliance on, the information contained in this document. The City of Kitchener does not make any representations or warranty, express or implied, concerning the accuracy, quality, likely results or reliability of the use of the information contained in this document. © 2026 The Corporation of the City of Kitchener. Some portions of this publication are produced using information under licensed use from Teranet ©1998 Protected by Copyright - May not be reproduced without Permission THIS IS NOT A PLAN OF SURVEY - PROJECTION: UTM NAD 83 zone 17

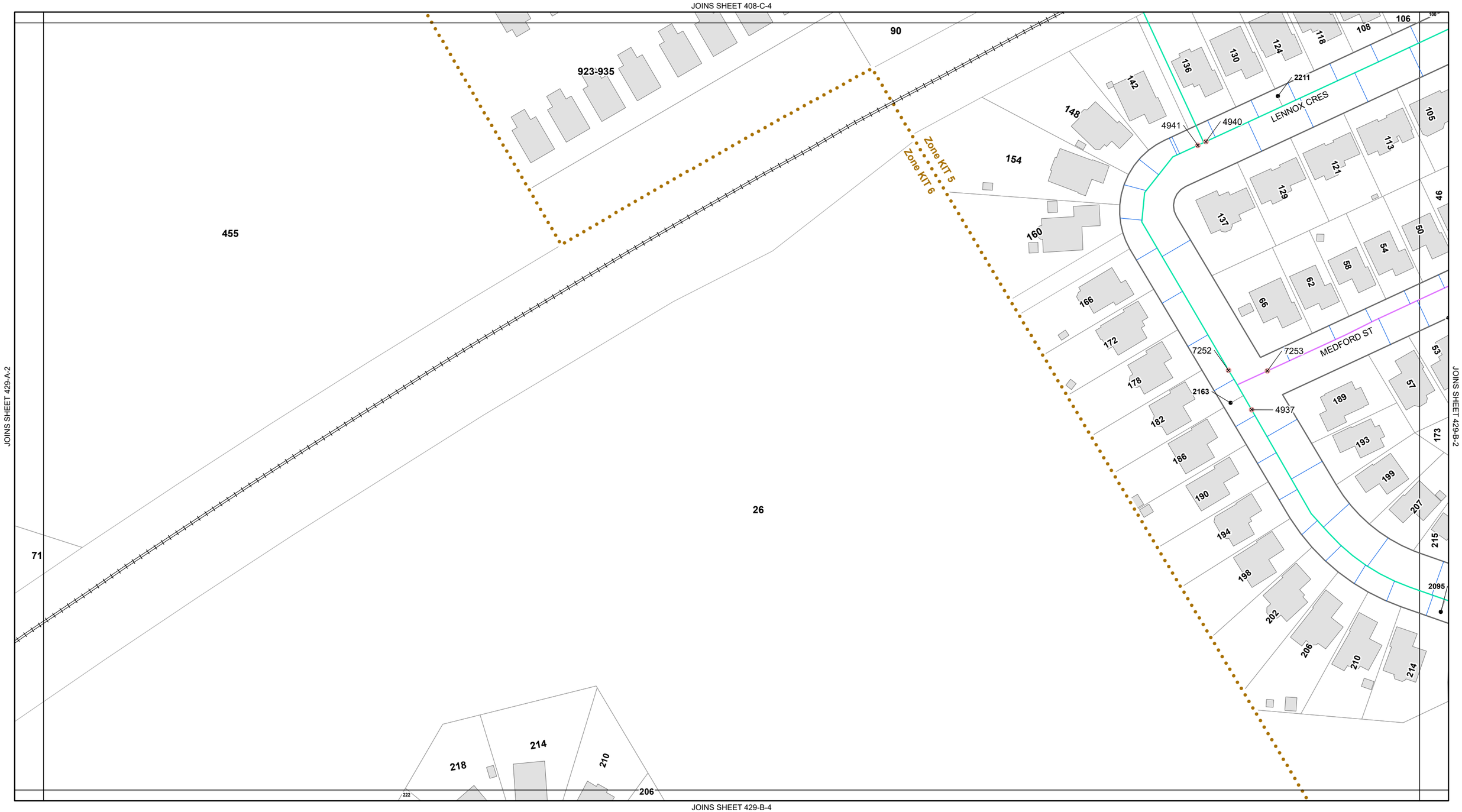


# Kitchener Utilities Water Sixteenth Grid Atlas Map Sheet 429-B-1

Valve #
- Air Release
- Blowoff
- Pressure Reducing
- Valve
- Chamber
- Well

WTP Treatment Plant
- Bacteriological Sampling Location
- Plastic Main
- Sanitary Force Main
- Water Service Pipe
- Parcel with Unusual Private Water Service Connection

**Main Ownership**
- Kitchener
- Region
- Dual

**Hydrant Flushing**
- Hydrant #
- Both Fall And Regular
- New Development
- Regular
- All Other

**Main Diameter**
- 25mm (1")
- 38mm (1.5")
- 50mm (2")
- 75mm (3")
- 100mm (4")
- 150mm (6")
- 200mm (8")
- 250mm (10")
- 300mm (12")
- 350mm (14")
- 400mm (16")
- 450mm(18")
- 600mm (24")
- 750mm (30")
- 900mm (36")
- 1200mm (48")

N W E S

0 10 20 30 40 m

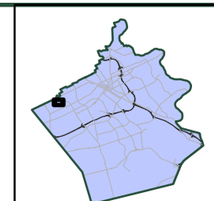

| | | |
|---|---|---|
| 408-D-3 | 408-C-4 | 408-C-3 |
| 429-A-2 | 429-B-1 | 429-B-2 |
| 429-A-3 | 429-B-4 | 429-B-3 |

Kitchener Utilities

KITCHENER
Corporate Services
Technology Innovation and Services
Geospatial Data and Analytics
Map created: September 26, 2026

DISCLAIMER: This document is subject to copyright and may only be used for your personal, non-commercial use, provided you keep intact the copyright notice. The City of Kitchener assumes no responsibility for any errors, and is not liable for any damages of any kind resulting from the use of, or reliance on, the information contained in this document. The City of Kitchener does not make any representations or warranty, express or implied, concerning the accuracy, quality, likely results or reliability of the use of the information contained in this document. © 2026 The Corporation of the City of Kitchener. Some portions of this publication are produced using information under licensed use from Teranet ©1998 Protected by Copyright - May not be reproduced without Permission THIS IS NOT A PLAN OF SURVEY - PROJECTION: UTM NAD 83 zone 17

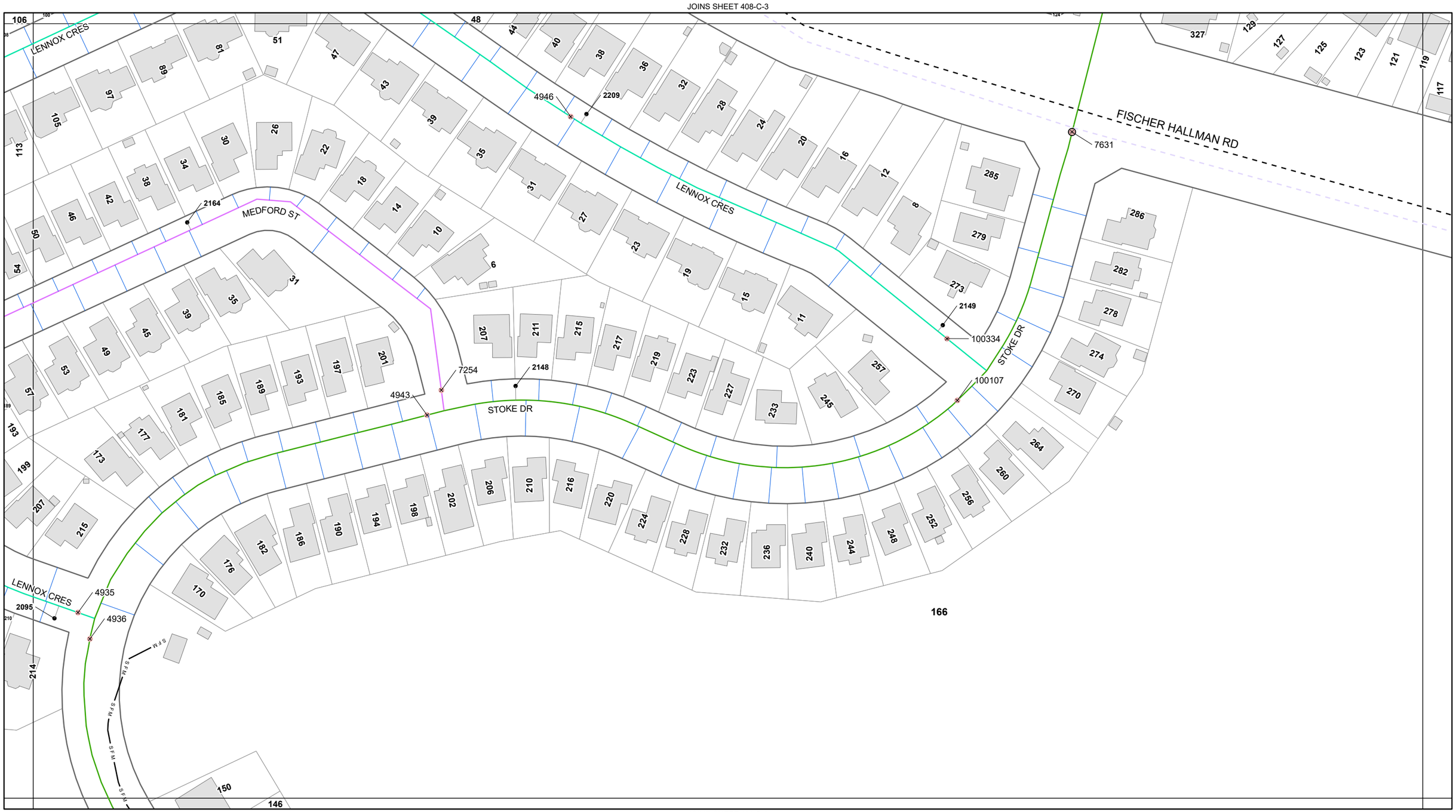


# Kitchener Utilities Water Sixteenth Grid Atlas Map Sheet 429-B-2

Valve #
- Air Release
- Blowoff
- Pressure Reducing
- Valve
- Chamber
- Well

WTP Treatment Plant
- Bacteriological Sampling Location
- Plastic Main
- Sanitary Force Main
- Water Service Pipe
- Parcel with Unusual Private Water Service Connection

**Main Ownership**
- Kitchener
- Region
- Dual

**Hydrant Flushing**
- Hydrant #
- Both Fall And Regular
- New Development
- Regular
- All Other

**Main Diameter**
- 25mm (1")
- 38mm (1.5")
- 50mm (2")
- 75mm (3")
- 100mm (4")
- 150mm (6")
- 200mm (8")
- 250mm (10")
- 300mm (12")
- 350mm (14")
- 400mm (16")
- 450mm(18")
- 600mm (24")
- 750mm (30")
- 900mm (36")
- 1200mm (48")

N W E S

0 10 20 30 40 m

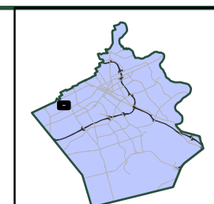

| | | |
|---|---|---|
| 408-C-4 | 408-C-3 | 409-D-4 |
| 429-B-1 | 429-B-2 | 430-A-1 |
| 429-B-4 | 429-B-3 | 430-A-4 |

Kitchener Utilities

Corporate Services
Technology Innovation and Services
Geospatial Data and Analytics
Map created: September 26, 2026

DISCLAIMER: This document is subject to copyright and may only be used for your personal, non-commercial use, provided you keep intact the copyright notice. The City of Kitchener assumes no responsibility for any errors, and is not liable for any damages of any kind resulting from the use of, or reliance on, the information contained in this document. The City of Kitchener does not make any representations or warranty, express or implied, concerning the accuracy, quality, likely results or reliability of the use of the information contained in this document. © 2026 The Corporation of the City of Kitchener. Some portions of this publication are produced using information under licensed use from Teranet ©1998 Protected by Copyright - May not be reproduced without Permission THIS IS NOT A PLAN OF SURVEY - PROJECTION: UTM NAD 83 zone 17

JOINS SHEET 429-B-2

JOINS SHEET 429-B-4

JOINS SHEET 430-A-4

JOINS SHEET 429-C-2

166

TRELAWNEY ST

STOKE DR

WESTFOREST TRAIL

WEXFORD CRES

VICTORIA ST S

Zone KIT 5
Zone KIT 6

93983
4934
2094
4951
4952
2093
4955
2092
100821
2097
2098
105309
2496

# Kitchener Utilities
# Water Sixteenth Grid
# Atlas Map Sheet 429-B-3

Valve #

- Air Release
- Blowoff
- Pressure Reducing Valve
- Chamber
- Well

- WTP Treatment Plant
- Bacteriological Sampling Location
- Plastic Main
- Sanitary Force Main
- Water Service Pipe
- Parcel with Unusual Private Water Service Connection

**Main Ownership**
- Kitchener
- Region
- Dual

**Hydrant Flushing** (Hydrant #)
- Both Fall And Regular
- New Development
- Regular
- All Other

**Main Diameter**
- 25mm (1")
- 38mm (1.5")
- 50mm (2")
- 75mm (3")
- 100mm (4")
- 150mm (6")
- 200mm (8")
- 250mm (10")
- 300mm (12")
- 350mm (14")
- 400mm (16")
- 450mm(18")
- 600mm (24")
- 750mm (30")
- 900mm (36")
- 1200mm (48")

N W E S

0 10 20 30 40 m

| | | |
|---|---|---|
| 429-B-1 | 429-B-2 | 430-A-1 |
| 429-B-4 | 429-B-3 | 430-A-4 |
| 429-C-1 | 429-C-2 | 430-D-1 |

Kitchener Utilities

KITCHENER
Corporate Services
Technology Innovation and Services
Geospatial Data and Analytics
Map created: September 26, 2026

DISCLAIMER: This document is subject to copyright and may only be used for your personal, non-commercial use, provided you keep intact the copyright notice. The City of Kitchener assumes no responsibility for any errors, and is not liable for any damages of any kind resulting from the use of, or reliance on, the information contained in this document. The City of Kitchener does not make any representations or warranty, express or implied, concerning the accuracy, quality, likely results or reliability of the use of the information contained in this document. © 2026 The Corporation of the City of Kitchener. Some portions of this publication are produced using information under licensed use from Teranet ©1998 Protected by Copyright - May not be reproduced without Permission THIS IS NOT A PLAN OF SURVEY - PROJECTION: UTM NAD 83 zone 17

JOINS SHEET 429-B-1

JOINS SHEET 429-A-3

JOINS SHEET 429-B-3

JOINS SHEET 429-C-1

LYNNVALLEY CRT

LYNNVALLEY CRES

TRELAWNEY ST

GREENGABLE WAY

WESTFOREST TRAIL

GREENCROFT CRT

Zone KIT 5

Zone KIT 6

2503 4928 4929 2502 4930 2501 4931 4932 2494

4916 4917 2499 4918 4919 4920

2497 4926 4925 4927 2498 4924 2496

3202 100456 2504 4921 4922

# Kitchener Utilities
# Water Sixteenth Grid
# Atlas Map Sheet 429-B-4

Valve #

- Air Release
- Blowoff
- Pressure Reducing Valve
- Chamber
- Well

- WTP Treatment Plant
- Bacteriological Sampling Location
- Plastic Main
- Sanitary Force Main
- Water Service Pipe
- Parcel with Unusual Private Water Service Connection

**Main Ownership**
- Kitchener
- Region
- Dual

**Hydrant Flushing** (Hydrant #)
- Both Fall And Regular
- New Development
- Regular
- All Other

**Main Diameter**
- 25mm (1")
- 38mm (1.5")
- 50mm (2")
- 75mm (3")
- 100mm (4")
- 150mm (6")
- 200mm (8")
- 250mm (10")
- 300mm (12")
- 350mm (14")
- 400mm (16")
- 450mm(18")
- 600mm (24")
- 750mm (30")
- 900mm (36")
- 1200mm (48")

N W E S

0 10 20 30 40 m



| | | |
|---|---|---|
| 429-A-2 | 429-B-1 | 429-B-2 |
| 429-A-3 | 429-B-4 | 429-B-3 |
| 429-D-2 | 429-C-1 | 429-C-2 |

Kitchener Utilities

KITCHENER
Corporate Services
Technology Innovation and Services
Geospatial Data and Analytics
Map created: September 26, 2026

DISCLAIMER: This document is subject to copyright and may only be used for your personal, non-commercial use, provided you keep intact the copyright notice. The City of Kitchener assumes no responsibility for any errors, and is not liable for any damages of any kind resulting from the use of, or reliance on, the information contained in this document. The City of Kitchener does not make any representations or warranty, express or implied, concerning the accuracy, quality, likely results or reliability of the use of the information contained in this document. © 2026 The Corporation of the City of Kitchener. Some portions of this publication are produced using information under licensed use from Teranet ©1998 Protected by Copyright - May not be reproduced without Permission THIS IS NOT A PLAN OF SURVEY - PROJECTION: UTM NAD 83 zone 17

JOINS SHEET 429-B-4

JOINS SHEET 429-D-2

JOINS SHEET 429-C-2

GREENCROFT CRT

GREENGABLE CRT

GREENGABLE WAY

VICTORIA ST S

WESTFOREST TRAIL

Zone KIT 6

Zone KIT 5

3203

2505

2506

4923

2507

1220

1250

JOINS SHEET 429-C-4

# Kitchener Utilities
# Water Sixteenth Grid
# Atlas Map Sheet 429-C-1

Valve #

- Air Release
- Blowoff
- Pressure Reducing Valve
- Chamber
- Well

- Treatment Plant
- Bacteriological Sampling Location
- Plastic Main
- Sanitary Force Main
- Water Service Pipe
- Parcel with Unusual Private Water Service Connection

Hydrant #

**Main Ownership**
- Kitchener
- Region
- Dual

**Hydrant Flushing**
- Both Fall And Regular
- New Development
- Regular
- All Other

**Main Diameter**
- 25mm (1")
- 38mm (1.5")
- 50mm (2")
- 75mm (3")
- 100mm (4")
- 150mm (6")
- 200mm (8")
- 250mm (10")
- 300mm (12")
- 350mm (14")
- 400mm (16")
- 450mm(18")
- 600mm (24")
- 750mm (30")
- 900mm (36")
- 1200mm (48")

N W E S

0 10 20 30 40 m

| | | |
|---|---|---|
| 429-A-3 | 429-B-4 | 429-B-3 |
| 429-D-2 | 429-C-1 | 429-C-2 |
| 429-D-3 | 429-C-4 | 429-C-3 |

Kitchener Utilities

KITCHENER
Corporate Services
Technology Innovation and Services
Geospatial Data and Analytics
Map created: September 26, 2026

DISCLAIMER: This document is subject to copyright and may only be used for your personal, non-commercial use, provided you keep intact the copyright notice. The City of Kitchener assumes no responsibility for any errors, and is not liable for any damages of any kind resulting from the use of, or reliance on, the information contained in this document. The City of Kitchener does not make any representations or warranty, express or implied, concerning the accuracy, quality, likely results or reliability of the use of the information contained in this document. © 2026 The Corporation of the City of Kitchener. Some portions of this publication are produced using information under licensed use from Teranet ©1998 Protected by Copyright - May not be reproduced without Permission THIS IS NOT A PLAN OF SURVEY - PROJECTION: UTM NAD 83 zone 17

JOINS SHEET 429-B-3

JOINS SHEET 429-C-1

JOINS SHEET 430-D-1




JOINS SHEET 429-C-3

# Kitchener Utilities
# Water Sixteenth Grid
# Atlas Map Sheet 429-C-2

Valve #
- Air Release
- Blowoff
- Pressure Reducing
- Valve
- Chamber
- Well

- Treatment Plant
- Bacteriological Sampling Location
- Plastic Main
- Sanitary Force Main
- Water Service Pipe
- Parcel with Unusual Private Water Service Connection

**Main Ownership**
- Kitchener
- Region
- Dual

**Hydrant Flushing** (Hydrant #)
- Both Fall And Regular
- New Development
- Regular
- All Other

**Main Diameter**
- 25mm (1")
- 38mm (1.5")
- 50mm (2")
- 75mm (3")
- 100mm (4")
- 150mm (6")
- 200mm (8")
- 250mm (10")
- 300mm (12")
- 350mm (14")
- 400mm (16")
- 450mm(18")
- 600mm (24")
- 750mm (30")
- 900mm (36")
- 1200mm (48")

N W E S

0 10 20 30 40 m



| | | |
|---|---|---|
| 429-B-4 | 429-B-3 | 430-A-4 |
| 429-C-1 | 429-C-2 | 430-D-1 |
| 429-C-4 | 429-C-3 | 430-D-4 |

Kitchener Utilities

KITCHENER
Corporate Services
Technology Innovation and Services
Geospatial Data and Analytics
Map created: September 26, 2026

DISCLAIMER: This document is subject to copyright and may only be used for your personal, non-commercial use, provided you keep intact the copyright notice. The City of Kitchener assumes no responsibility for any errors, and is not liable for any damages of any kind resulting from the use of, or reliance on, the information contained in this document. The City of Kitchener does not make any representations or warranty, express or implied, concerning the accuracy, quality, likely results or reliability of the use of the information contained in this document. © 2026 The Corporation of the City of Kitchener. Some portions of this publication are produced using information under licensed use from Teranet ©1998 Protected by Copyright - May not be reproduced without Permission THIS IS NOT A PLAN OF SURVEY - PROJECTION: UTM NAD 83 zone 17

JOINS SHEET 429-C-2

JOINS SHEET 429-C-4

JOINS SHEET 430-D-4

JOINS SHEET 450-B-2

# Kitchener Utilities
# Water Sixteenth Grid
# Atlas Map Sheet 429-C-3

Valve #
- Air Release
- Blowoff
- Pressure Reducing
- Valve
- Chamber
- Well

- WTP Treatment Plant
- Bacteriological Sampling Location
- Plastic Main
- Sanitary Force Main
- Water Service Pipe
- Parcel with Unusual Private Water Service Connection

**Main Ownership**
- Kitchener
- Region
- Dual

**Hydrant Flushing**

Hydrant #
- Both Fall And Regular
- New Development
- Regular
- All Other

**Main Diameter**
- 25mm (1")
- 38mm (1.5")
- 50mm (2")
- 75mm (3")
- 100mm (4")
- 150mm (6")
- 200mm (8")
- 250mm (10")
- 300mm (12")
- 350mm (14")
- 400mm (16")
- 450mm(18")
- 600mm (24")
- 750mm (30")
- 900mm (36")
- 1200mm (48")

N W E S

0 10 20 30 40 m

| | | |
|---|---|---|
| 429-C-1 | 429-C-2 | 430-D-1 |
| 429-C-4 | 429-C-3 | 430-D-4 |
| 450-B-1 | 450-B-2 | 451-A-1 |

Kitchener Utilities

KITCHENER
Corporate Services
Technology Innovation and Services
Geospatial Data and Analytics
Map created: September 26, 2026

DISCLAIMER: This document is subject to copyright and may only be used for your personal, non-commercial use, provided you keep intact the copyright notice. The City of Kitchener assumes no responsibility for any errors, and is not liable for any damages of any kind resulting from the use of, or reliance on, the information contained in this document. The City of Kitchener does not make any representations or warranty, express or implied, concerning the accuracy, quality, likely results or reliability of the use of the information contained in this document. © 2026 The Corporation of the City of Kitchener. Some portions of this publication are produced using information under licensed use from Teranet ©1998 Protected by Copyright - May not be reproduced without Permission THIS IS NOT A PLAN OF SURVEY - PROJECTION: UTM NAD 83 zone 17

JOINS SHEET 429-C-1

JOINS SHEET 429-D-3

JOINS SHEET 429-C-3

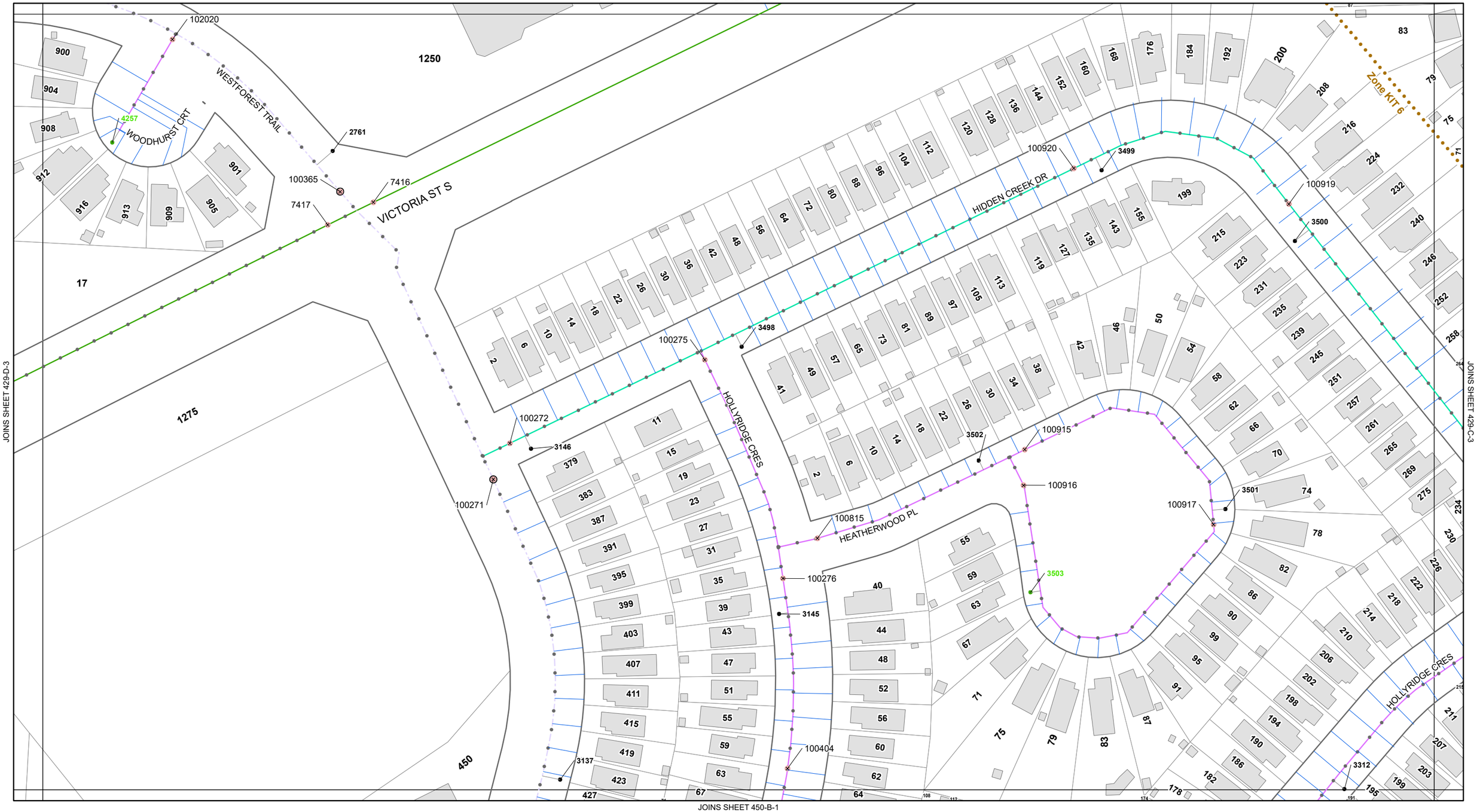


JOINS SHEET 450-B-1

# Kitchener Utilities
# Water Sixteenth Grid
# Atlas Map Sheet 429-C-4

Valve #
- Air Release
- Blowoff
- Pressure Reducing
- Valve
- Chamber
- Well

- WTP Treatment Plant
- Bacteriological Sampling Location
- Plastic Main
- Sanitary Force Main
- Water Service Pipe
- Parcel with Unusual Private Water Service Connection

**Main Ownership**
- Kitchener
- Region
- Dual

**Hydrant Flushing** (Hydrant #)
- Both Fall And Regular
- New Development
- Regular
- All Other

**Main Diameter**
- 25mm (1")
- 38mm (1.5")
- 50mm (2")
- 75mm (3")
- 100mm (4")
- 150mm (6")
- 200mm (8")
- 250mm (10")
- 300mm (12")
- 350mm (14")
- 400mm (16")
- 450mm(18")
- 600mm (24")
- 750mm (30")
- 900mm (36")
- 1200mm (48")

N W E S

0 10 20 30 40 m

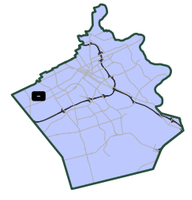

| | | |
|---|---|---|
| 429-D-2 | 429-C-1 | 429-C-2 |
| 429-D-3 | 429-C-4 | 429-C-3 |
| 450-A-2 | 450-B-1 | 450-B-2 |

Kitchener Utilities

KITCHENER
Corporate Services
Technology Innovation and Services
Geospatial Data and Analytics
Map created: September 26, 2026

DISCLAIMER: This document is subject to copyright and may only be used for your personal, non-commercial use, provided you keep intact the copyright notice. The City of Kitchener assumes no responsibility for any errors, and is not liable for any damages of any kind resulting from the use of, or reliance on, the information contained in this document. The City of Kitchener does not make any representations or warranty, express or implied, concerning the accuracy, quality, likely results or reliability of the use of the information contained in this document. © 2026 The Corporation of the City of Kitchener. Some portions of this publication are produced using information under licensed use from Teranet ©1998 Protected by Copyright - May not be reproduced without Permission THIS IS NOT A PLAN OF SURVEY - PROJECTION: UTM NAD 83 zone 17

JOINS SHEET 429-A-4

JOINS SHEET 428-C-2

JOINS SHEET 429-D-2

JOINS SHEET 429-D-4

IRA NEEDLES BLVD

SASSAFRAS ST

COUNTRYSTONE CRES

GLASGOW ST

HUCK CRES

UDVARI CRES

90114

4564

4359

4360

4001963

4001942

4358

102115

3250

100573

# Kitchener Utilities
# Water Sixteenth Grid
# Atlas Map Sheet 429-D-1

Valve #

- Air Release
- Blowoff
- Pressure Reducing
- Valve
- Chamber
- Well

- Treatment Plant
- Bacteriological Sampling Location
- Plastic Main
- Sanitary Force Main
- Water Service Pipe
- Parcel with Unusual Private Water Service Connection

**Main Ownership**
- Kitchener
- Region
- Dual

**Hydrant Flushing**

Hydrant #
- Both Fall And Regular
- New Development
- Regular
- All Other

**Main Diameter**
- 25mm (1")
- 38mm (1.5")
- 50mm (2")
- 75mm (3")
- 100mm (4")
- 150mm (6")
- 200mm (8")
- 250mm (10")
- 300mm (12")
- 350mm (14")
- 400mm (16")
- 450mm(18")
- 600mm (24")
- 750mm (30")
- 900mm (36")
- 1200mm (48")

N W E S

0 10 20 30 40 m

| | | |
|---|---|---|
| 428-B-3 | 429-A-4 | 429-A-3 |
| | 429-D-1 | 429-D-2 |
| | 429-D-4 | 429-D-3 |

Kitchener Utilities

Kitchener
Corporate Services
Technology Innovation and Services
Geospatial Data and Analytics
Map created: September 26, 2026

DISCLAIMER: This document is subject to copyright and may only be used for your personal, non-commercial use, provided you keep intact the copyright notice. The City of Kitchener assumes no responsibility for any errors, and is not liable for any damages of any kind resulting from the use of, or reliance on, the information contained in this document. The City of Kitchener does not make any representations or warranty, express or implied, concerning the accuracy, quality, likely results or reliability of the use of the information contained in this document. © 2026 The Corporation of the City of Kitchener. Some portions of this publication are produced using information under licensed use from Teranet ©1998 Protected by Copyright - May not be reproduced without Permission THIS IS NOT A PLAN OF SURVEY - PROJECTION: UTM NAD 83 zone 17

JOINS SHEET 429-A-3

JOINS SHEET 429-D-1

JOINS SHEET 429-C-1

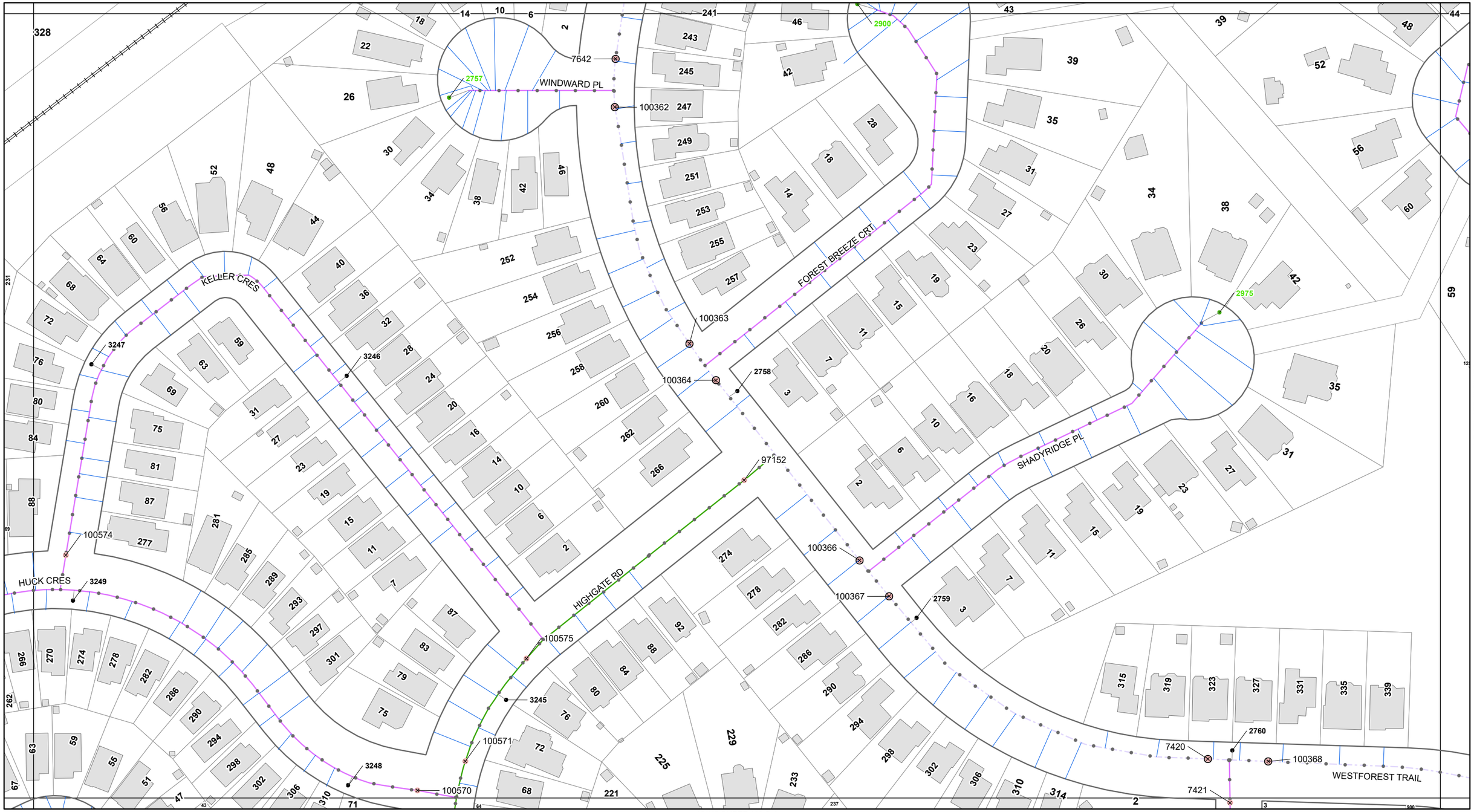


JOINS SHEET 429-D-3

# Kitchener Utilities
# Water Sixteenth Grid
# Atlas Map Sheet 429-D-2

Valve #

- Air Release
- Blowoff
- Pressure Reducing Valve
- Chamber
- Well

- WTP Treatment Plant
- Bacteriological Sampling Location
- Plastic Main
- Sanitary Force Main
- Water Service Pipe
- Parcel with Unusual Private Water Service Connection

Hydrant #

**Main Ownership**
- Kitchener
- Region
- Dual

**Hydrant Flushing**
- Both Fall And Regular
- New Development
- Regular
- All Other

**Main Diameter**
- 25mm (1")
- 38mm (1.5")
- 50mm (2")
- 75mm (3")
- 100mm (4")
- 150mm (6")
- 200mm (8")
- 250mm (10")
- 300mm (12")
- 350mm (14")
- 400mm (16")
- 450mm(18")
- 600mm (24")
- 750mm (30")
- 900mm (36")
- 1200mm (48")

N W E S

0 10 20 30 40 m

| | | |
|---|---|---|
| 429-A-4 | 429-A-3 | 429-B-4 |
| 429-D-1 | 429-D-2 | 429-C-1 |
| 429-D-4 | 429-D-3 | 429-C-4 |

Kitchener Utilities

KITCHENER
Corporate Services
Technology Innovation and Services
Geospatial Data and Analytics
Map created: September 26, 2026

DISCLAIMER: This document is subject to copyright and may only be used for your personal, non-commercial use, provided you keep intact the copyright notice. The City of Kitchener assumes no responsibility for any errors, and is not liable for any damages of any kind resulting from the use of, or reliance on, the information contained in this document. The City of Kitchener does not make any representations or warranty, express or implied, concerning the accuracy, quality, likely results or reliability of the use of the information contained in this document. © 2026 The Corporation of the City of Kitchener. Some portions of this publication are produced using information under licensed use from Teranet ©1998 Protected by Copyright - May not be reproduced without Permission THIS IS NOT A PLAN OF SURVEY - PROJECTION: UTM NAD 83 zone 17

JOINS SHEET 429-D-2

JOINS SHEET 429-D-4

JOINS SHEET 429-C-4

JOINS SHEET 450-A-2

HIGHBARRY CRES

UDVARI CRES

HUCK CRES

HIGHGATE CRT

HIGHGATE RD

LAUREL SPRINGS CRT

BRAMBLEWOOD ST

BEECHCROFT PL

VICTORIA ST S

100570 100569 100568 100567 100566 100565 100564 100563 100412 100411 100410

101194 101193 101192

3668 3669 3666 3497 3244 3243 4263 4262 3173 2976 2812 7421

# Kitchener Utilities
# Water Sixteenth Grid
# Atlas Map Sheet 429-D-3

Valve #

- Air Release
- Blowoff
- Pressure Reducing
- Valve
- Chamber
- Well

- WTP Treatment Plant
- Bacteriological Sampling Location
- Plastic Main
- Sanitary Force Main
- Water Service Pipe
- Parcel with Unusual Private Water Service Connection

**Main Ownership**
- Kitchener
- Region
- Dual

**Hydrant Flushing**

Hydrant #
- Both Fall And Regular
- New Development
- Regular
- All Other

**Main Diameter**
- 25mm (1")
- 38mm (1.5")
- 50mm (2")
- 75mm (3")
- 100mm (4")
- 150mm (6")
- 200mm (8")
- 250mm (10")
- 300mm (12")
- 350mm (14")
- 400mm (16")
- 450mm(18")
- 600mm (24")
- 750mm (30")
- 900mm (36")
- 1200mm (48")

N W E S

0 10 20 30 40 m

| | | |
|---|---|---|
| 429-D-1 | 429-D-2 | 429-C-1 |
| 429-D-4 | 429-D-3 | 429-C-4 |
| 450-A-1 | 450-A-2 | 450-B-1 |

Kitchener Utilities

KITCHENER
Corporate Services
Technology Innovation and Services
Geospatial Data and Analytics
Map created: September 26, 2026

DISCLAIMER: This document is subject to copyright and may only be used for your personal, non-commercial use, provided you keep intact the copyright notice. The City of Kitchener assumes no responsibility for any errors, and is not liable for any damages of any kind resulting from the use of, or reliance on, the information contained in this document. The City of Kitchener does not make any representations or warranty, express or implied, concerning the accuracy, quality, likely results or reliability of the use of the information contained in this document. © 2026 The Corporation of the City of Kitchener. Some portions of this publication are produced using information under licensed use from Teranet ©1998 Protected by Copyright - May not be reproduced without Permission THIS IS NOT A PLAN OF SURVEY - PROJECTION: UTM NAD 83 zone 17

JOINS SHEET 429-D-1

JOINS SHEET 428-C-3

JOINS SHEET 429-D-3

JOINS SHEET 450-A-1

100-110

GLASGOW ST

1495

1721

IRA NEEDLES BLVD

HIGHBARRY CRES

UDVARI CRES

HUCK CRES

90664

10161

101195

101191

3667

4259

4260

4264

4261

215 211 209 205 203 199 197 193 191 187 185 181 179 175 173 169 167 163 161 157 153 149 145 141 137 133 129 125 121 117 113 111 109 105 103

204 202 198 196 192 190 186 184 180 178 174 172 168 166 162 158 154 150 146 142 138 134 130 126 122 118 114 110 108 104 102 98 96

228 232 236 152 148 144 140 136 132 128 124 118 114 110 106 102 98 94 90 86 82 78 74 70 66 62

83 79 75 71 67 63 59 64 68 72 76 80 84 115 111 107 103 99 95 91 87 53 70 74

# Kitchener Utilities
# Water Sixteenth Grid
# Atlas Map Sheet 429-D-4

Valve #

- Air Release
- Blowoff
- Pressure Reducing
- Valve
- Chamber
- Well

- WTP Treatment Plant
- Bacteriological Sampling Location
- Plastic Main
- Sanitary Force Main
- Water Service Pipe
- Parcel with Unusual Private Water Service Connection

Hydrant #

**Main Ownership**
- Kitchener
- Region
- Dual

**Hydrant Flushing**
- Both Fall And Regular
- New Development
- Regular
- All Other

**Main Diameter**
- 25mm (1")
- 38mm (1.5")
- 50mm (2")
- 75mm (3")
- 100mm (4")
- 150mm (6")
- 200mm (8")
- 250mm (10")
- 300mm (12")
- 350mm (14")
- 400mm (16")
- 450mm(18")
- 600mm (24")
- 750mm (30")
- 900mm (36")
- 1200mm (48")

N W E S

0 10 20 30 40 m



| | | |
|---|---|---|
| | 429-D-1 | 429-D-2 |
| | 429-D-4 | 429-D-3 |
| 449-B-2 | 450-A-1 | 450-A-2 |

Kitchener Utilities

KITCHENER
Corporate Services
Technology Innovation and Services
Geospatial Data and Analytics
Map created: September 26, 2026

DISCLAIMER: This document is subject to copyright and may only be used for your personal, non-commercial use, provided you keep intact the copyright notice. The City of Kitchener assumes no responsibility for any errors, and is not liable for any damages of any kind resulting from the use of, or reliance on, the information contained in this document. The City of Kitchener does not make any representations or warranty, express or implied, concerning the accuracy, quality, likely results or reliability of the use of the information contained in this document. © 2026 The Corporation of the City of Kitchener. Some portions of this publication are produced using information under licensed use from Teranet ©1998 Protected by Copyright - May not be reproduced without Permission THIS IS NOT A PLAN OF SURVEY - PROJECTION: UTM NAD 83 zone 17

JOINS SHEET 409-D-4

JOINS SHEET 429-B-2

JOINS SHEET 430-A-2

JOINS SHEET 430-A-4

INGLESIDE DR

INGLESIDE PL

FISCHER HALLMAN RD

LYNNHAVEN CRT

FENWICK CRT

1583

100332

10038

7250

16403

166

140

31-43

19-21

# Kitchener Utilities
# Water Sixteenth Grid
# Atlas Map Sheet 430-A-1

Valve #

- Air Release
- Blowoff
- Pressure Reducing
- Valve
- Chamber
- Well

- WTP Treatment Plant
- Bacteriological Sampling Location
- Plastic Main
- Sanitary Force Main
- Water Service Pipe
- Parcel with Unusual Private Water Service Connection

Hydrant #

**Main Ownership**
- Kitchener
- Region
- Dual

**Hydrant Flushing**
- Both Fall And Regular
- New Development
- Regular
- All Other

**Main Diameter**
- 25mm (1")
- 38mm (1.5")
- 50mm (2")
- 75mm (3")
- 100mm (4")
- 150mm (6")
- 200mm (8")
- 250mm (10")
- 300mm (12")
- 350mm (14")
- 400mm (16")
- 450mm(18")
- 600mm (24")
- 750mm (30")
- 900mm (36")
- 1200mm (48")

N W E S

0 10 20 30 40 m

| | | |
|---|---|---|
| 408-C-3 | 409-D-4 | 409-D-3 |
| 429-B-2 | 430-A-1 | 430-A-2 |
| 429-B-3 | 430-A-4 | 430-A-3 |

Kitchener Utilities

KITCHENER
Corporate Services
Technology Innovation and Services
Geospatial Data and Analytics
Map created: September 26, 2026

DISCLAIMER: This document is subject to copyright and may only be used for your personal, non-commercial use, provided you keep intact the copyright notice. The City of Kitchener assumes no responsibility for any errors, and is not liable for any damages of any kind resulting from the use of, or reliance on, the information contained in this document. The City of Kitchener does not make any representations or warranty, express or implied, concerning the accuracy, quality, likely results or reliability of the use of the information contained in this document. © 2026 The Corporation of the City of Kitchener. Some portions of this publication are produced using information under licensed use from Teranet ©1998 Protected by Copyright - May not be reproduced without Permission THIS IS NOT A PLAN OF SURVEY - PROJECTION: UTM NAD 83 zone 17

JOINS SHEET 409-D-3

JOINS SHEET 430-A-1

JOINS SHEET 430-B-1

JOINS SHEET 430-A-3

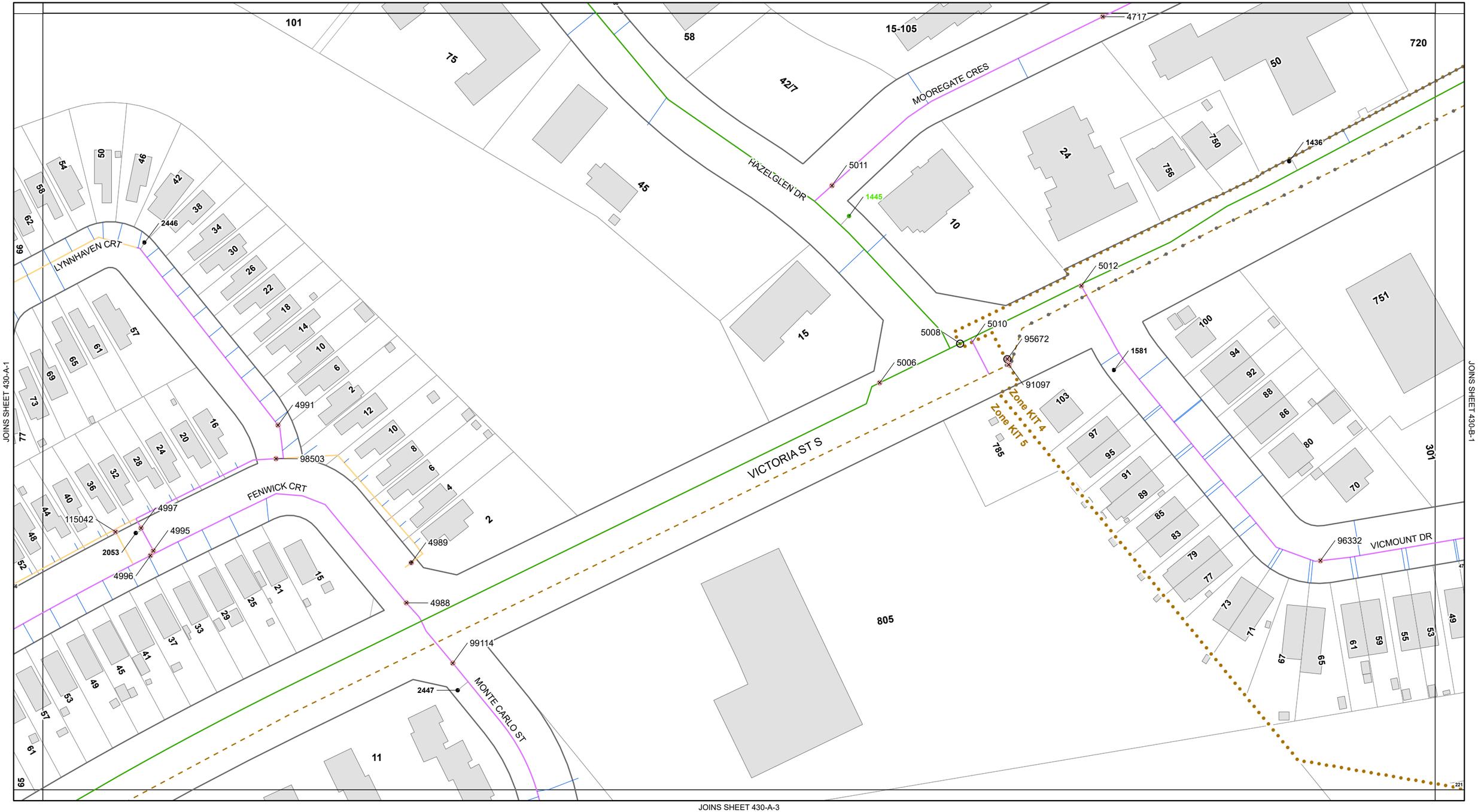


# Kitchener Utilities Water Sixteenth Grid Atlas Map Sheet 430-A-2

Valve #

- Air Release
- Blowoff
- Pressure Reducing Valve
- Chamber
- Well

- WTP Treatment Plant
- Bacteriological Sampling Location
- Plastic Main
- Sanitary Force Main
- Water Service Pipe
- Parcel with Unusual Private Water Service Connection

**Main Ownership**
- Kitchener
- Region
- Dual

**Hydrant Flushing** (Hydrant #)
- Both Fall And Regular
- New Development
- Regular
- All Other

**Main Diameter**
- 25mm (1")
- 38mm (1.5")
- 50mm (2")
- 75mm (3")
- 100mm (4")
- 150mm (6")
- 200mm (8")
- 250mm (10")
- 300mm (12")
- 350mm (14")
- 400mm (16")
- 450mm(18")
- 600mm (24")
- 750mm (30")
- 900mm (36")
- 1200mm (48")

N W E S

0 10 20 30 40 m



| | | |
|---|---|---|
| 409-D-4 | 409-D-3 | 409-C-4 |
| 430-A-1 | 430-A-2 | 430-B-1 |
| 430-A-4 | 430-A-3 | 430-B-4 |

Kitchener Utilities

Corporate Services
Technology Innovation and Services
Geospatial Data and Analytics
Map created: September 26, 2026

DISCLAIMER: This document is subject to copyright and may only be used for your personal, non-commercial use, provided you keep intact the copyright notice. The City of Kitchener assumes no responsibility for any errors, and is not liable for any damages of any kind resulting from the use of, or reliance on, the information contained in this document. The City of Kitchener does not make any representations or warranty, express or implied, concerning the accuracy, quality, likely results or reliability of the use of the information contained in this document. © 2026 The Corporation of the City of Kitchener. Some portions of this publication are produced using information under licensed use from Teranet ©1998 Protected by Copyright - May not be reproduced without Permission THIS IS NOT A PLAN OF SURVEY - PROJECTION: UTM NAD 83 zone 17

JOINS SHEET 430-A-2

JOINS SHEET 430-A-4

JOINS SHEET 430-B-4

JOINS SHEET 430-D-2

VICTORIA ST S

DAYTONA ST

CATALINA CRT

CALAIS PL

MONTE CARLO ST

CAPRICE CRT

FISCHER HALLMAN RD

WYCLIFFE PL

Zone KIT 5

Zone KIT 4

805

180

210

97512

4999

5000

5001

5002

5003

5004

5005

5287

2442

2448

2449

2450

2451

2453

2320

2321

# Kitchener Utilities
# Water Sixteenth Grid
# Atlas Map Sheet 430-A-3

Valve #

- Air Release
- Blowoff
- Pressure Reducing Valve
- Chamber
- Well

- WTP Treatment Plant
- Bacteriological Sampling Location
- Plastic Main
- Sanitary Force Main
- Water Service Pipe
- Parcel with Unusual Private Water Service Connection

**Main Ownership**
- Kitchener
- Region
- Dual

**Hydrant Flushing**
Hydrant #
- Both Fall And Regular
- New Development
- Regular
- All Other

**Main Diameter**
- 25mm (1")
- 38mm (1.5")
- 50mm (2")
- 75mm (3")
- 100mm (4")
- 150mm (6")
- 200mm (8")
- 250mm (10")
- 300mm (12")
- 350mm (14")
- 400mm (16")
- 450mm(18")
- 600mm (24")
- 750mm (30")
- 900mm (36")
- 1200mm (48")

N W E S

0 10 20 30 40 m

| | | |
|---|---|---|
| 430-A-1 | 430-A-2 | 430-B-1 |
| 430-A-4 | 430-A-3 | 430-B-4 |
| 430-D-1 | 430-D-2 | 430-C-1 |

Kitchener Utilities

Kitchener
Corporate Services
Technology Innovation and Services
Geospatial Data and Analytics
Map created: September 26, 2026

DISCLAIMER: This document is subject to copyright and may only be used for your personal, non-commercial use, provided you keep intact the copyright notice. The City of Kitchener assumes no responsibility for any errors, and is not liable for any damages of any kind resulting from the use of, or reliance on, the information contained in this document. The City of Kitchener does not make any representations or warranty, express or implied, concerning the accuracy, quality, likely results or reliability of the use of the information contained in this document. © 2026 The Corporation of the City of Kitchener. Some portions of this publication are produced using information under licensed use from Teranet ©1998 Protected by Copyright - May not be reproduced without Permission THIS IS NOT A PLAN OF SURVEY - PROJECTION: UTM NAD 83 zone 17

JOINS SHEET 430-A-1

JOINS SHEET 429-B-3

JOINS SHEET 430-A-3

JOINS SHEET 430-D-1

# Kitchener Utilities
# Water Sixteenth Grid
# Atlas Map Sheet 430-A-4

Air Release
Blowoff
Pressure Reducing
Valve #
Valve
Chamber
Well

WTP Treatment Plant
Bacteriological Sampling Location
Plastic Main
Sanitary Force Main
Water Service Pipe
Parcel with Unusual Private Water Service Connection

**Main Ownership**
Kitchener
Region
Dual

**Hydrant Flushing**
Hydrant #
Both Fall And Regular
New Development
Regular
All Other

**Main Diameter**
25mm (1")
38mm (1.5")
50mm (2")
75mm (3")
100mm (4")
150mm (6")
200mm (8")
250mm (10")
300mm (12")
350mm (14")
400mm (16")
450mm(18")
600mm (24")
750mm (30")
900mm (36")
1200mm (48")

N W E S

0 10 20 30 40 m



| | | |
|---|---|---|
| 429-B-2 | 430-A-1 | 430-A-2 |
| 429-B-3 | 430-A-4 | 430-A-3 |
| 429-C-2 | 430-D-1 | 430-D-2 |

Kitchener Utilities

Kitchener
Corporate Services
Technology Innovation and Services
Geospatial Data and Analytics
Map created: September 26, 2026

DISCLAIMER: This document is subject to copyright and may only be used for your personal, non-commercial use, provided you keep intact the copyright notice. The City of Kitchener assumes no responsibility for any errors, and is not liable for any damages of any kind resulting from the use of, or reliance on, the information contained in this document. The City of Kitchener does not make any representations or warranty, express or implied, concerning the accuracy, quality, likely results or reliability of the use of the information contained in this document. © 2026 The Corporation of the City of Kitchener. Some portions of this publication are produced using information under licensed use from Teranet ©1998 Protected by Copyright - May not be reproduced without Permission THIS IS NOT A PLAN OF SURVEY - PROJECTION: UTM NAD 83 zone 17

JOINS SHEET 409-C-4

JOINS SHEET 430-A-2

JOINS SHEET 430-B-2

JOINS SHEET 430-B-4

720
5017
5015
Zone KIT 5
Zone KIT 4
VICTORIA ST S
90871
5016
675
667
663
647
40-60
1584
PAULANDER DR
751
51
39
301
5014
1582
VICMOUNT DR
70
11
53
49
47
41
39
35
33
29
27
23
21
55
15
221
WESTMOUNT RD W
Zone KIT 4

# Kitchener Utilities Water Sixteenth Grid Atlas Map Sheet 430-B-1

Valve #
- Air Release
- Blowoff
- Pressure Reducing
- Valve
- Chamber
- Well

- WTP Treatment Plant
- Bacteriological Sampling Location
- Plastic Main
- Sanitary Force Main
- Water Service Pipe
- Parcel with Unusual Private Water Service Connection

**Main Ownership**
- Kitchener
- Region
- Dual

**Hydrant Flushing** (Hydrant #)
- Both Fall And Regular
- New Development
- Regular
- All Other

**Main Diameter**
- 25mm (1")
- 38mm (1.5")
- 50mm (2")
- 75mm (3")
- 100mm (4")
- 150mm (6")
- 200mm (8")
- 250mm (10")
- 300mm (12")
- 350mm (14")
- 400mm (16")
- 450mm(18")
- 600mm (24")
- 750mm (30")
- 900mm (36")
- 1200mm (48")

N W E S

0 10 20 30 40 m



| | | |
|---|---|---|
| 409-D-3 | 409-C-4 | 409-C-3 |
| 430-A-2 | 430-B-1 | 430-B-2 |
| 430-A-3 | 430-B-4 | 430-B-3 |

Kitchener Utilities

KITCHENER
Corporate Services
Technology Innovation and Services
Geospatial Data and Analytics
**Map created: September 26, 2026**

DISCLAIMER: This document is subject to copyright and may only be used for your personal, non-commercial use, provided you keep intact the copyright notice. The City of Kitchener assumes no responsibility for any errors, and is not liable for any damages of any kind resulting from the use of, or reliance on, the information contained in this document. The City of Kitchener does not make any representations or warranty, express or implied, concerning the accuracy, quality, likely results or reliability of the use of the information contained in this document. © 2026 The Corporation of the City of Kitchener. Some portions of this publication are produced using information under licensed use from Teranet ©1998 Protected by Copyright - May not be reproduced without Permission THIS IS NOT A PLAN OF SURVEY - PROJECTION: UTM NAD 83 zone 17

JOINS SHEET 409-C-3

JOINS SHEET 430-B-1

JOINS SHEET 431-A-1

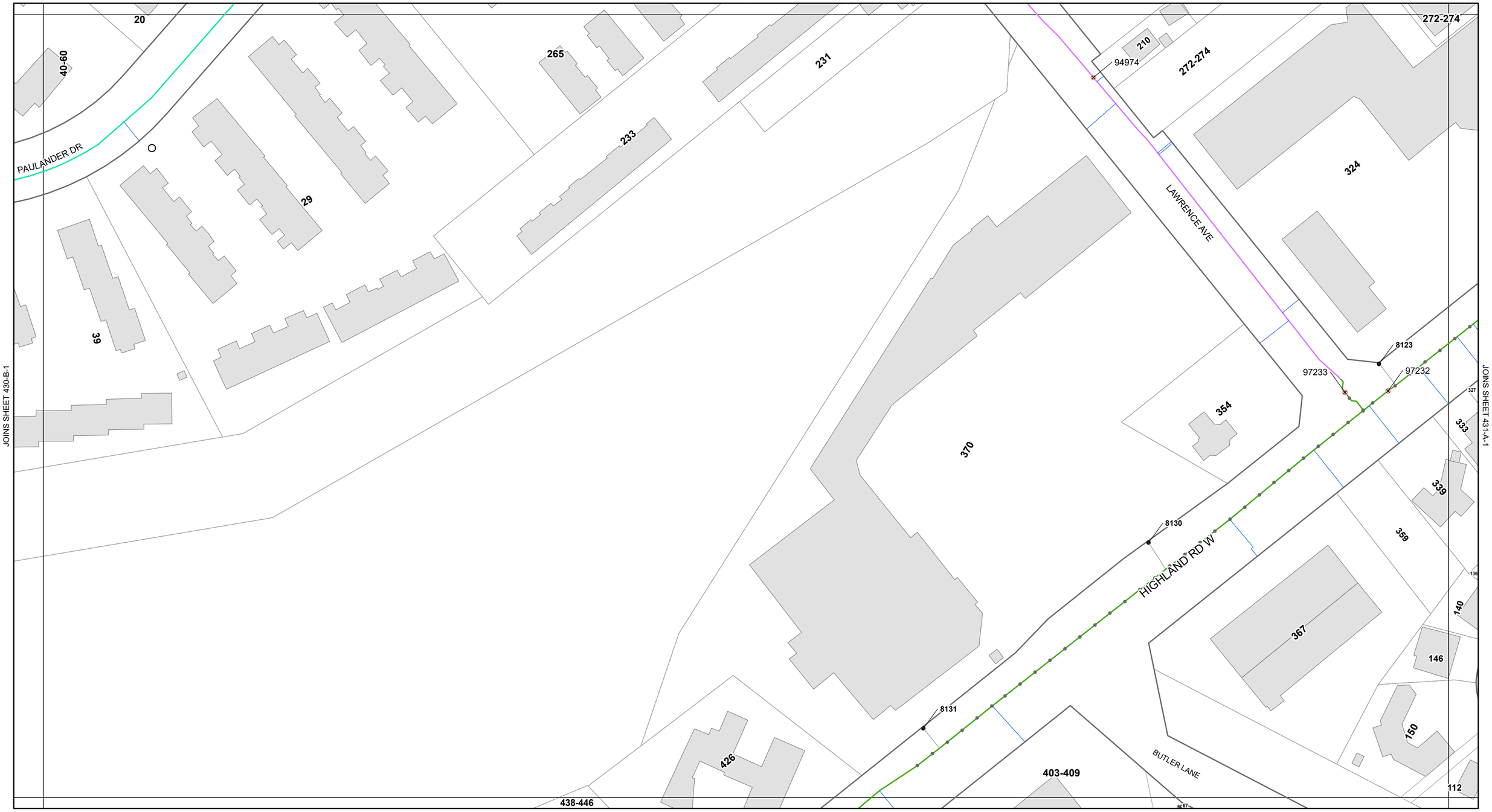


JOINS SHEET 430-B-3

# Kitchener Utilities
# Water Sixteenth Grid
# Atlas Map Sheet 430-B-2

Valve #
- Air Release
- Blowoff
- Pressure Reducing
- Valve
- Chamber
- Well

- WTP Treatment Plant
- Bacteriological Sampling Location
- Plastic Main
- Sanitary Force Main
- Water Service Pipe
- Parcel with Unusual Private Water Service Connection

**Main Ownership**
- Kitchener
- Region
- Dual

**Hydrant Flushing**

Hydrant #
- Both Fall And Regular
- New Development
- Regular
- All Other

**Main Diameter**
- 25mm (1")
- 38mm (1.5")
- 50mm (2")
- 75mm (3")
- 100mm (4")
- 150mm (6")
- 200mm (8")
- 250mm (10")
- 300mm (12")
- 350mm (14")
- 400mm (16")
- 450mm(18")
- 600mm (24")
- 750mm (30")
- 900mm (36")
- 1200mm (48")

N W E S

0 10 20 30 40 m



| | | |
|---|---|---|
| 409-C-4 | 409-C-3 | 410-D-4 |
| 430-B-1 | 430-B-2 | 431-A-1 |
| 430-B-4 | 430-B-3 | 431-A-4 |

Kitchener Utilities

KITCHENER
Corporate Services
Technology Innovation and Services
Geospatial Data and Analytics
Map created: September 26, 2026

DISCLAIMER: This document is subject to copyright and may only be used for your personal, non-commercial use, provided you keep intact the copyright notice. The City of Kitchener assumes no responsibility for any errors, and is not liable for any damages of any kind resulting from the use of, or reliance on, the information contained in this document. The City of Kitchener does not make any representations or warranty, express or implied, concerning the accuracy, quality, likely results or reliability of the use of the information contained in this document. © 2026 The Corporation of the City of Kitchener. Some portions of this publication are produced using information under licensed use from Teranet ©1998 Protected by Copyright - May not be reproduced without Permission THIS IS NOT A PLAN OF SURVEY - PROJECTION: UTM NAD 83 zone 17

JOINS SHEET 430-B-2

JOINS SHEET 430-B-4

JOINS SHEET 431-A-4




JOINS SHEET 430-C-2

# Kitchener Utilities
# Water Sixteenth Grid
# Atlas Map Sheet 430-B-3

Valve #

- Air Release
- Blowoff
- Pressure Reducing
- Valve
- Chamber
- Well

- Treatment Plant
- Bacteriological Sampling Location
- Plastic Main
- Sanitary Force Main
- Water Service Pipe
- Parcel with Unusual Private Water Service Connection

**Main Ownership**
- Kitchener
- Region
- Dual

**Hydrant Flushing**
Hydrant #
- Both Fall And Regular
- New Development
- Regular
- All Other

**Main Diameter**
- 25mm (1")
- 38mm (1.5")
- 50mm (2")
- 75mm (3")
- 100mm (4")
- 150mm (6")
- 200mm (8")
- 250mm (10")
- 300mm (12")
- 350mm (14")
- 400mm (16")
- 450mm(18")
- 600mm (24")
- 750mm (30")
- 900mm (36")
- 1200mm (48")

N W E S

0 10 20 30 40 m



| | | |
|---|---|---|
| 430-B-1 | 430-B-2 | 431-A-1 |
| 430-B-4 | 430-B-3 | 431-A-4 |
| 430-C-1 | 430-C-2 | 431-D-1 |

Kitchener Utilities

KITCHENER
Corporate Services
Technology Innovation and Services
Geospatial Data and Analytics
Map created: September 26, 2026

DISCLAIMER: This document is subject to copyright and may only be used for your personal, non-commercial use, provided you keep intact the copyright notice. The City of Kitchener assumes no responsibility for any errors, and is not liable for any damages of any kind resulting from the use of, or reliance on, the information contained in this document. The City of Kitchener does not make any representations or warranty, express or implied, concerning the accuracy, quality, likely results or reliability of the use of the information contained in this document. © 2026 The Corporation of the City of Kitchener. Some portions of this publication are produced using information under licensed use from Teranet ©1998 Protected by Copyright - May not be reproduced without Permission THIS IS NOT A PLAN OF SURVEY - PROJECTION: UTM NAD 83 zone 17




# Kitchener Utilities Water Sixteenth Grid Atlas Map Sheet 430-B-4

Valve #
Air Release
Blowoff
Pressure Reducing
Valve
Chamber
Well

WTP Treatment Plant
Bacteriological Sampling Location
Plastic Main
Sanitary Force Main
Water Service Pipe
Parcel with Unusual Private Water Service Connection

**Main Ownership**
Kitchener
Region
Dual

**Hydrant Flushing**
Hydrant #
Both Fall And Regular
New Development
Regular
All Other

**Main Diameter**
25mm (1")
38mm (1.5")
50mm (2")
75mm (3")
100mm (4")
150mm (6")
200mm (8")
250mm (10")
300mm (12")
350mm (14")
400mm (16")
450mm(18")
600mm (24")
750mm (30")
900mm (36")
1200mm (48")

N W E S

0 10 20 30 40 m

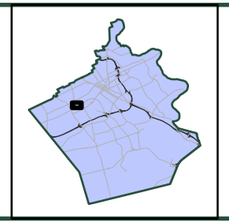

| | | |
|---|---|---|
| 430-A-2 | 430-B-1 | 430-B-2 |
| 430-A-3 | 430-B-4 | 430-B-3 |
| 430-D-2 | 430-C-1 | 430-C-2 |

Kitchener Utilities

KITCHENER
Corporate Services
Technology Innovation and Services
Geospatial Data and Analytics
Map created: September 26, 2026

DISCLAIMER: This document is subject to copyright and may only be used for your personal, non-commercial use, provided you keep intact the copyright notice. The City of Kitchener assumes no responsibility for any errors, and is not liable for any damages of any kind resulting from the use of, or reliance on, the information contained in this document. The City of Kitchener does not make any representations or warranty, express or implied, concerning the accuracy, quality, likely results or reliability of the use of the information contained in this document. © 2026 The Corporation of the City of Kitchener. Some portions of this publication are produced using information under licensed use from Teranet ©1998 Protected by Copyright - May not be reproduced without Permission THIS IS NOT A PLAN OF SURVEY - PROJECTION: UTM NAD 83 zone 17

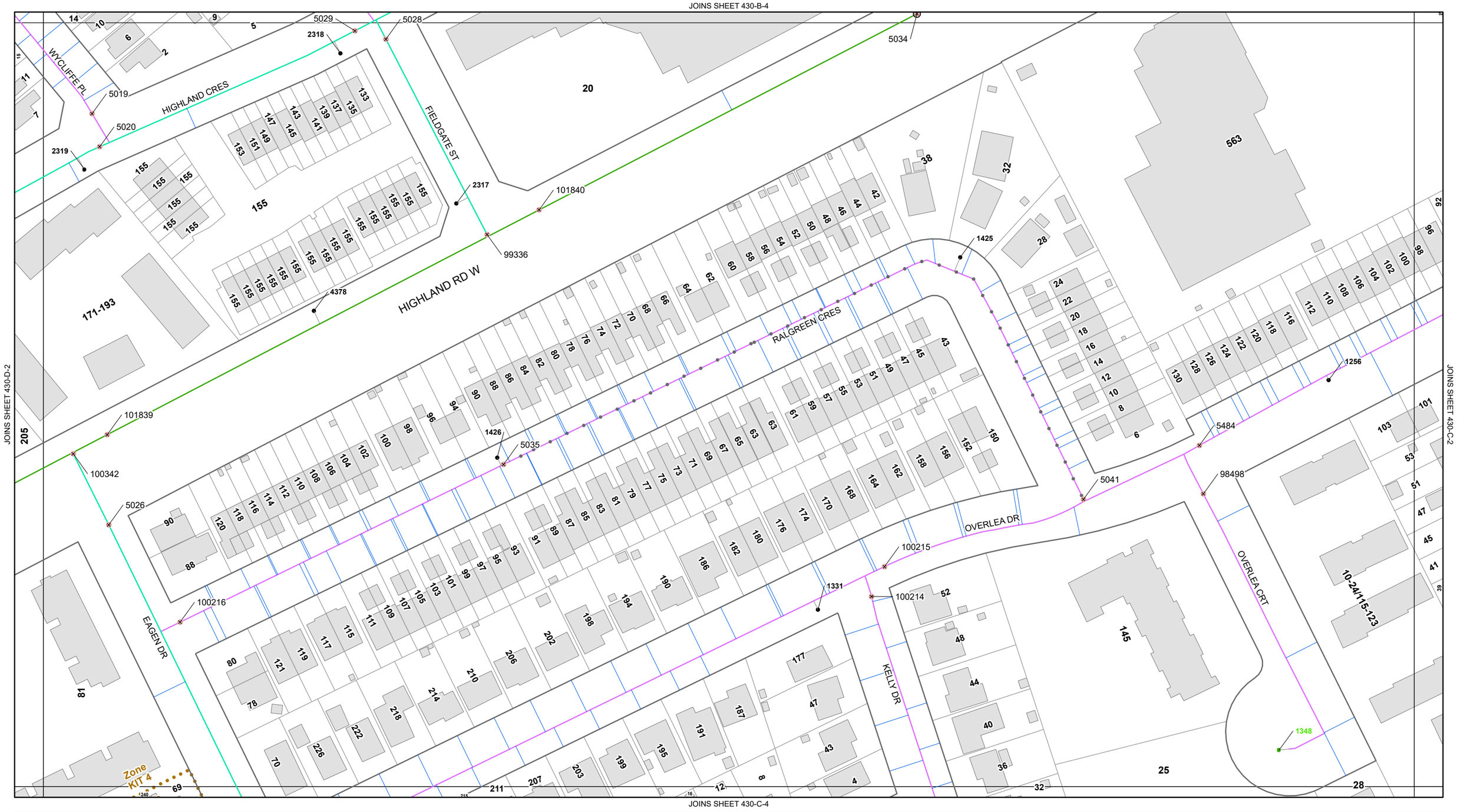


# Kitchener Utilities Water Sixteenth Grid Atlas Map Sheet 430-C-1

Valve #
- Air Release
- Blowoff
- Pressure Reducing
- Valve
- Chamber
- Well

WTP Treatment Plant
- Bacteriological Sampling Location
- Plastic Main
- Sanitary Force Main
- Water Service Pipe
- Parcel with Unusual Private Water Service Connection

**Main Ownership**
- Kitchener
- Region
- Dual

**Hydrant Flushing**
- Both Fall And Regular
- New Development
- Regular
- All Other

Hydrant #

**Main Diameter**
- 25mm (1")
- 38mm (1.5")
- 50mm (2")
- 75mm (3")
- 100mm (4")
- 150mm (6")
- 200mm (8")
- 250mm (10")
- 300mm (12")
- 350mm (14")
- 400mm (16")
- 450mm(18")
- 600mm (24")
- 750mm (30")
- 900mm (36")
- 1200mm (48")

N W E S

0 10 20 30 40 m

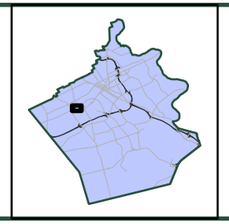

| | | |
|---|---|---|
| 430-A-3 | 430-B-4 | 430-B-3 |
| 430-D-2 | 430-C-1 | 430-C-2 |
| 430-D-3 | 430-C-4 | 430-C-3 |

Kitchener Utilities

KITCHENER
Corporate Services
Technology Innovation and Services
Geospatial Data and Analytics
Map created: September 26, 2026

DISCLAIMER: This document is subject to copyright and may only be used for your personal, non-commercial use, provided you keep intact the copyright notice. The City of Kitchener assumes no responsibility for any errors, and is not liable for any damages of any kind resulting from the use of, or reliance on, the information contained in this document. The City of Kitchener does not make any representations or warranty, express or implied, concerning the accuracy, quality, likely results or reliability of the use of the information contained in this document. © 2026 The Corporation of the City of Kitchener. Some portions of this publication are produced using information under licensed use from Teranet ©1998 Protected by Copyright - May not be reproduced without Permission THIS IS NOT A PLAN OF SURVEY - PROJECTION: UTM NAD 83 zone 17

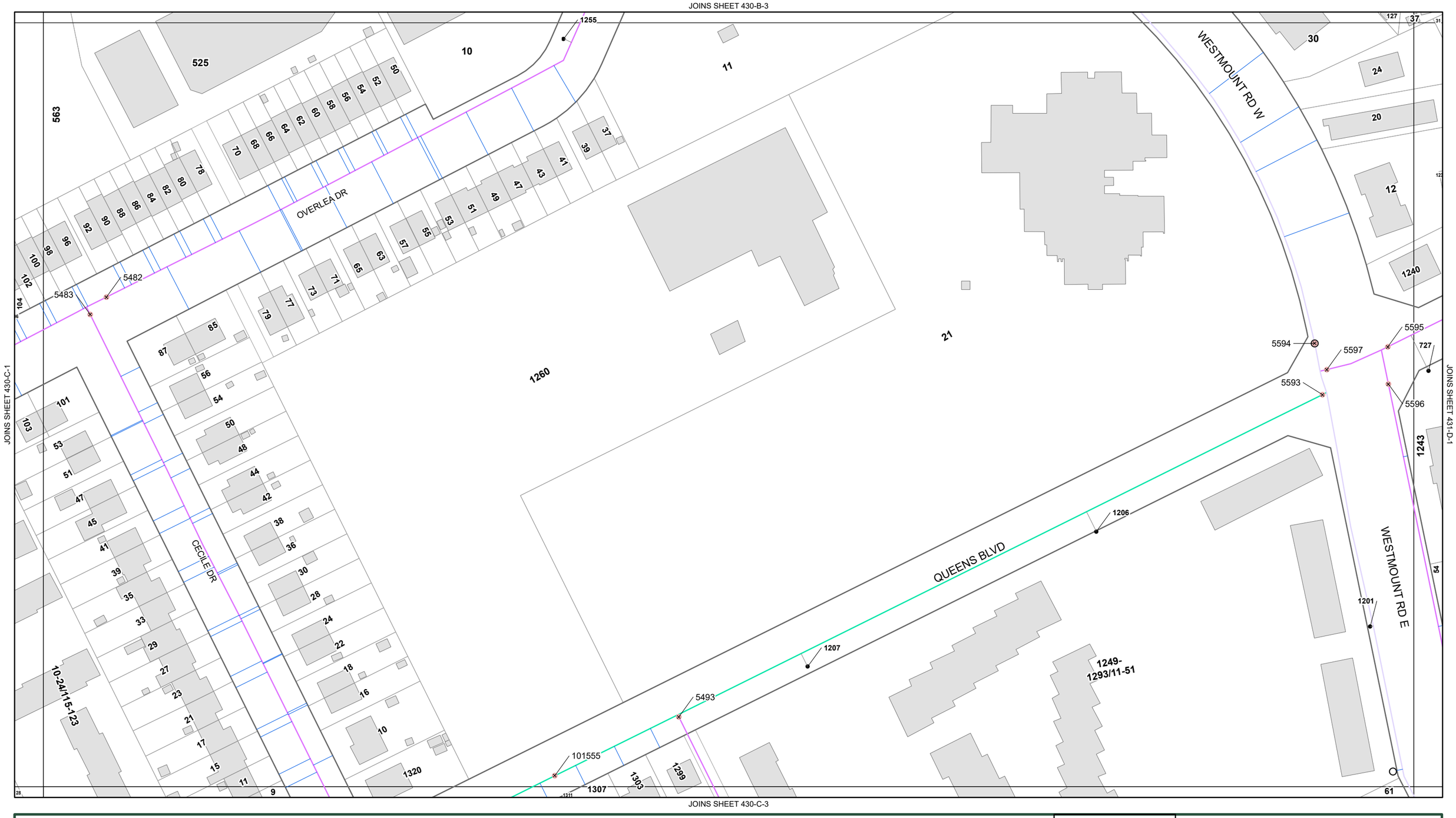


# Kitchener Utilities
# Water Sixteenth Grid
# Atlas Map Sheet 430-C-2

Air Release
Blowoff
Pressure Reducing
Valve #
Valve
Chamber
Well

WTP Treatment Plant
Bacteriological Sampling Location
Plastic Main
Sanitary Force Main
Water Service Pipe
Parcel with Unusual Private Water Service Connection

**Main Ownership**
Kitchener
Region
Dual

**Hydrant Flushing**
Hydrant #
Both Fall And Regular
New Development
Regular
All Other

**Main Diameter**
25mm (1")
38mm (1.5")
50mm (2")
75mm (3")
100mm (4")
150mm (6")
200mm (8")
250mm (10")
300mm (12")
350mm (14")
400mm (16")
450mm(18")
600mm (24")
750mm (30")
900mm (36")
1200mm (48")

N
W E
S

0 10 20 30 40 m

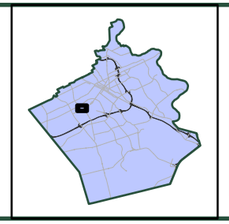

| | | |
|---|---|---|
| 430-B-4 | 430-B-3 | 431-A-4 |
| 430-C-1 | 430-C-2 | 431-D-1 |
| 430-C-4 | 430-C-3 | 431-D-4 |

Kitchener Utilities

KITCHENER
Corporate Services
Technology Innovation and Services
Geospatial Data and Analytics
Map created: September 26, 2026

DISCLAIMER: This document is subject to copyright and may only be used for your personal, non-commercial use, provided you keep intact the copyright notice. The City of Kitchener assumes no responsibility for any errors, and is not liable for any damages of any kind resulting from the use of, or reliance on, the information contained in this document. The City of Kitchener does not make any representations or warranty, express or implied, concerning the accuracy, quality, likely results or reliability of the use of the information contained in this document. © 2026 The Corporation of the City of Kitchener. Some portions of this publication are produced using information under licensed use from Teranet ©1998 Protected by Copyright - May not be reproduced without Permission THIS IS NOT A PLAN OF SURVEY - PROJECTION: UTM NAD 83 zone 17

JOINS SHEET 430-C-2

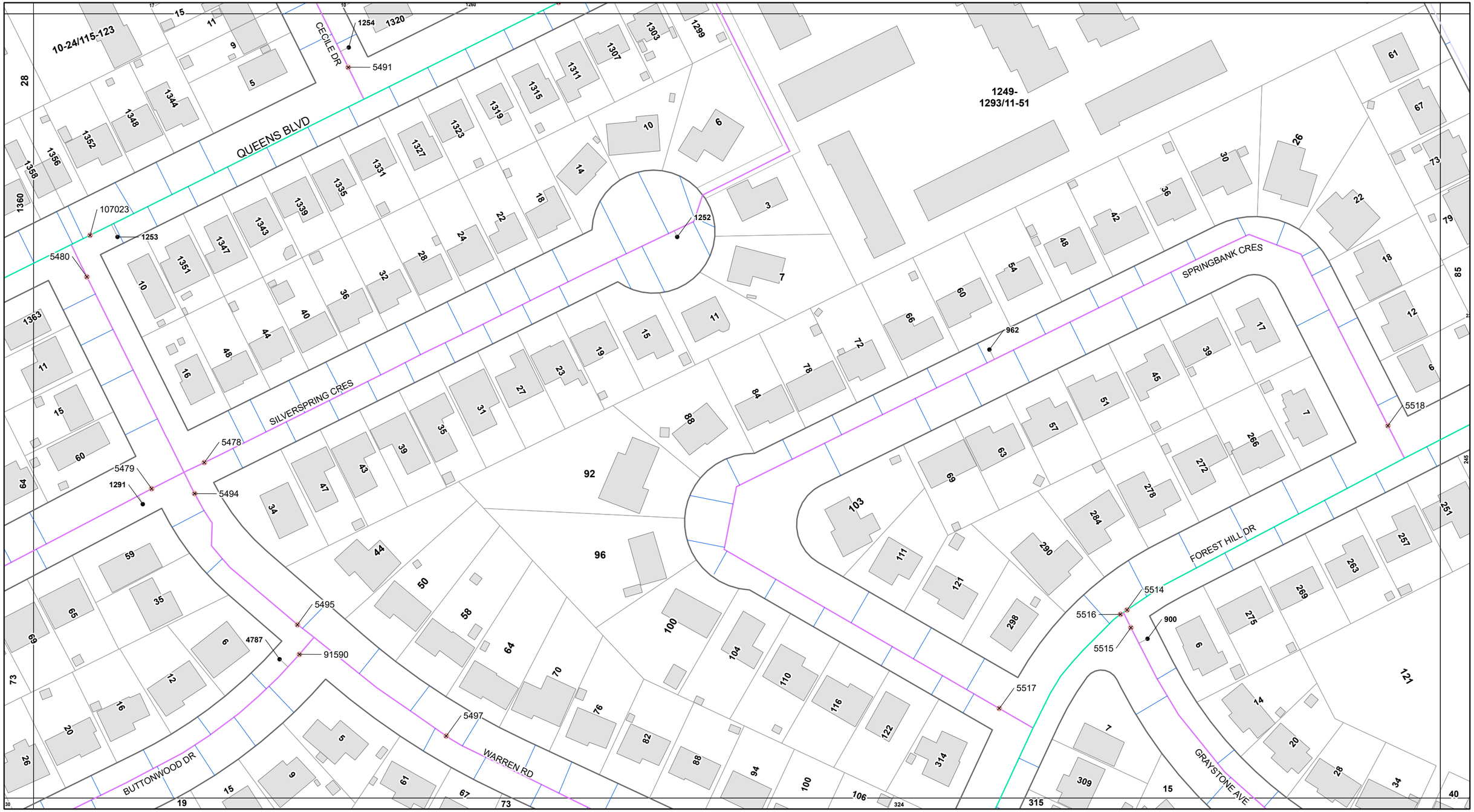


JOINS SHEET 430-C-4

JOINS SHEET 431-D-4

JOINS SHEET 451-B-2

# Kitchener Utilities Water Sixteenth Grid Atlas Map Sheet 430-C-3

Valve #
- Air Release
- Blowoff
- Pressure Reducing
- Valve
- Chamber
- Well

WTP Treatment Plant
- Bacteriological Sampling Location
- Plastic Main
- Sanitary Force Main
- Water Service Pipe
- Parcel with Unusual Private Water Service Connection

**Main Ownership**
- Kitchener
- Region
- Dual

**Hydrant Flushing**
- Hydrant #
- Both Fall And Regular
- New Development
- Regular
- All Other

**Main Diameter**
- 25mm (1")
- 38mm (1.5")
- 50mm (2")
- 75mm (3")
- 100mm (4")
- 150mm (6")
- 200mm (8")
- 250mm (10")
- 300mm (12")
- 350mm (14")
- 400mm (16")
- 450mm(18")
- 600mm (24")
- 750mm (30")
- 900mm (36")
- 1200mm (48")

N W E S

0 10 20 30 40 m

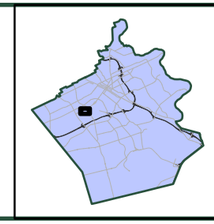

| | | |
|---|---|---|
| 430-C-1 | 430-C-2 | 431-D-1 |
| 430-C-4 | 430-C-3 | 431-D-4 |
| 451-B-1 | 451-B-2 | 452-A-1 |

Kitchener Utilities

KITCHENER
Corporate Services
Technology Innovation and Services
Geospatial Data and Analytics
Map created: September 26, 2026

DISCLAIMER: This document is subject to copyright and may only be used for your personal, non-commercial use, provided you keep intact the copyright notice. The City of Kitchener assumes no responsibility for any errors, and is not liable for any damages of any kind resulting from the use of, or reliance on, the information contained in this document. The City of Kitchener does not make any representations or warranty, express or implied, concerning the accuracy, quality, likely results or reliability of the use of the information contained in this document. © 2026 The Corporation of the City of Kitchener. Some portions of this publication are produced using information under licensed use from Teranet ©1998 Protected by Copyright - May not be reproduced without Permission THIS IS NOT A PLAN OF SURVEY - PROJECTION: UTM NAD 83 zone 17

JOINS SHEET 430-C-1

JOINS SHEET 430-D-3

JOINS SHEET 430-C-3

JOINS SHEET 451-B-1

10-24/115-123

Zone KIT 5

Zone KIT 4

Zone KIT 5

OVERLEA DR

FURNESS DR

EAGEN DR

LOMBARDY CRT

BONNYLYN DR

KELLY DR

QUEENS BLVD

SILVERSPRING CRES

4038 98314 5040 7243 98313 5057 1574 5046 1351 5047 98489 3303 106061 1332 5048 91550 91531 5056 1575 91532 1323 117741

1425

# Kitchener Utilities
# Water Sixteenth Grid
# Atlas Map Sheet 430-C-4

Valve #

- Air Release
- Blowoff
- Pressure Reducing Valve
- Chamber
- Well

- WTP Treatment Plant
- Bacteriological Sampling Location
- Plastic Main
- Sanitary Force Main
- Water Service Pipe
- Parcel with Unusual Private Water Service Connection

**Main Ownership**
- Kitchener
- Region
- Dual

**Hydrant Flushing**

Hydrant #
- Both Fall And Regular
- New Development
- Regular
- All Other

**Main Diameter**
- 25mm (1")
- 38mm (1.5")
- 50mm (2")
- 75mm (3")
- 100mm (4")
- 150mm (6")
- 200mm (8")
- 250mm (10")
- 300mm (12")
- 350mm (14")
- 400mm (16")
- 450mm(18")
- 600mm (24")
- 750mm (30")
- 900mm (36")
- 1200mm (48")

N W E S

0 10 20 30 40 m

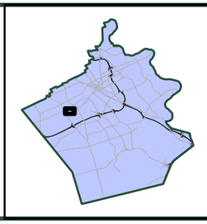

| | | |
|---|---|---|
| 430-D-2 | 430-C-1 | 430-C-2 |
| 430-D-3 | 430-C-4 | 430-C-3 |
| 451-A-2 | 451-B-1 | 451-B-2 |

Kitchener Utilities

KITCHENER
Corporate Services
Technology Innovation and Services
Geospatial Data and Analytics
Map created: September 26, 2026

DISCLAIMER: This document is subject to copyright and may only be used for your personal, non-commercial use, provided you keep intact the copyright notice. The City of Kitchener assumes no responsibility for any errors, and is not liable for any damages of any kind resulting from the use of, or reliance on, the information contained in this document. The City of Kitchener does not make any representations or warranty, express or implied, concerning the accuracy, quality, likely results or reliability of the use of the information contained in this document. © 2026 The Corporation of the City of Kitchener. Some portions of this publication are produced using information under licensed use from Teranet ©1998 Protected by Copyright - May not be reproduced without Permission THIS IS NOT A PLAN OF SURVEY - PROJECTION: UTM NAD 83 zone 17

JOINS SHEET 430-A-4

JOINS SHEET 429-C-2

JOINS SHEET 430-D-2

JOINS SHEET 430-D-4

OPRINGTON DR
BENESFORT CRES
BENESFORT DR
BENESFORT CRT
OPRINGTON PL
OPRINGTON CRT
BANKSIDE DR
2579
4964
4963
4962
4959
4960
4961
2578
2577
5281
2582
4967
4968
2576
2583
4971
4970
2575
4969
2625
3504
7434
2624
100921
100922
7433
2623
28-68/5

# Kitchener Utilities
# Water Sixteenth Grid
# Atlas Map Sheet 430-D-1

Valve #
- Air Release
- Blowoff
- Pressure Reducing
- Valve
- Chamber
- Well

- WTP Treatment Plant
- Bacteriological Sampling Location
- Plastic Main
- Sanitary Force Main
- Water Service Pipe
- Parcel with Unusual Private Water Service Connection

**Main Ownership**
- Kitchener
- Region
- Dual

**Hydrant Flushing**
Hydrant #
- Both Fall And Regular
- New Development
- Regular
- All Other

**Main Diameter**
- 25mm (1")
- 38mm (1.5")
- 50mm (2")
- 75mm (3")
- 100mm (4")
- 150mm (6")
- 200mm (8")
- 250mm (10")
- 300mm (12")
- 350mm (14")
- 400mm (16")
- 450mm(18")
- 600mm (24")
- 750mm (30")
- 900mm (36")
- 1200mm (48")

N W E S

0 10 20 30 40 m

| | | |
|---|---|---|
| 429-B-3 | 430-A-4 | 430-A-3 |
| 429-C-2 | 430-D-1 | 430-D-2 |
| 429-C-3 | 430-D-4 | 430-D-3 |

Kitchener Utilities

KITCHENER
Corporate Services
Technology Innovation and Services
Geospatial Data and Analytics
Map created: September 26, 2026

DISCLAIMER: This document is subject to copyright and may only be used for your personal, non-commercial use, provided you keep intact the copyright notice. The City of Kitchener assumes no responsibility for any errors, and is not liable for any damages of any kind resulting from the use of, or reliance on, the information contained in this document. The City of Kitchener does not make any representations or warranty, express or implied, concerning the accuracy, quality, likely results or reliability of the use of the information contained in this document. © 2026 The Corporation of the City of Kitchener. Some portions of this publication are produced using information under licensed use from Teranet ©1998 Protected by Copyright - May not be reproduced without Permission THIS IS NOT A PLAN OF SURVEY - PROJECTION: UTM NAD 83 zone 17

JOINS SHEET 430-A-3

JOINS SHEET 430-D-1

JOINS SHEET 430-C-1

JOINS SHEET 430-D-3

FISCHER HALLMAN RD
BANKSIDE DR
CAPRICE CRT
HIGHLAND CRES
HIGHLAND RD W
WYCLIFFE PL
Zone KIT 5
Zone KIT 4
4971
4972
5241
2452
2336
5022
10052
4099
4100
5024
5023
4646
100374

# Kitchener Utilities
# Water Sixteenth Grid
# Atlas Map Sheet 430-D-2

Valve #
- Air Release
- Blowoff
- Pressure Reducing
- Valve
- Chamber
- Well

- WTP Treatment Plant
- Bacteriological Sampling Location
- Plastic Main
- Sanitary Force Main
- Water Service Pipe
- Parcel with Unusual Private Water Service Connection

**Main Ownership**
- Kitchener
- Region
- Dual

**Hydrant Flushing**
Hydrant #
- Both Fall And Regular
- New Development
- Regular
- All Other

**Main Diameter**
- 25mm (1")
- 38mm (1.5")
- 50mm (2")
- 75mm (3")
- 100mm (4")
- 150mm (6")
- 200mm (8")
- 250mm (10")
- 300mm (12")
- 350mm (14")
- 400mm (16")
- 450mm(18")
- 600mm (24")
- 750mm (30")
- 900mm (36")
- 1200mm (48")

N W E S

0 10 20 30 40 m

| | | |
|---|---|---|
| 430-A-4 | 430-A-3 | 430-B-4 |
| 430-D-1 | 430-D-2 | 430-C-1 |
| 430-D-4 | 430-D-3 | 430-C-4 |

Kitchener Utilities

KITCHENER
Corporate Services
Technology Innovation and Services
Geospatial Data and Analytics
Map created: September 26, 2026

DISCLAIMER: This document is subject to copyright and may only be used for your personal, non-commercial use, provided you keep intact the copyright notice. The City of Kitchener assumes no responsibility for any errors, and is not liable for any damages of any kind resulting from the use of, or reliance on, the information contained in this document. The City of Kitchener does not make any representations or warranty, express or implied, concerning the accuracy, quality, likely results or reliability of the use of the information contained in this document. © 2026 The Corporation of the City of Kitchener. Some portions of this publication are produced using information under licensed use from Teranet ©1998 Protected by Copyright - May not be reproduced without Permission THIS IS NOT A PLAN OF SURVEY - PROJECTION: UTM NAD 83 zone 17

JOINS SHEET 430-D-2

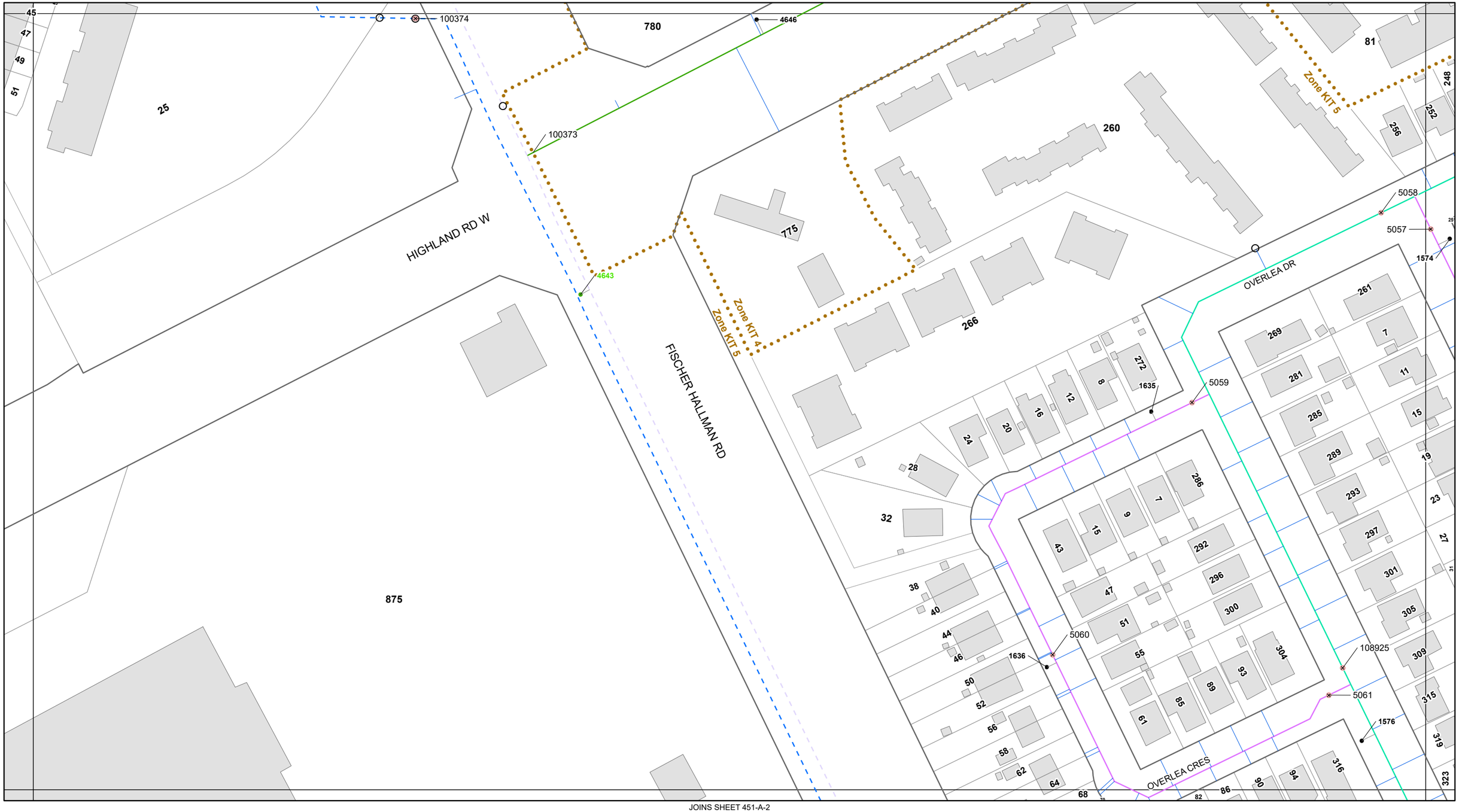


JOINS SHEET 430-D-4

JOINS SHEET 430-C-4

JOINS SHEET 451-A-2

# Kitchener Utilities Water Sixteenth Grid Atlas Map Sheet 430-D-3

Valve #
- Air Release
- Blowoff
- Pressure Reducing
- Valve
- Chamber
- Well

WTP Treatment Plant
- Bacteriological Sampling Location
- Plastic Main
- Sanitary Force Main
- Water Service Pipe
- Parcel with Unusual Private Water Service Connection

**Main Ownership**
- Kitchener
- Region
- Dual

**Hydrant Flushing**
Hydrant #
- Both Fall And Regular
- New Development
- Regular
- All Other

**Main Diameter**
- 25mm (1")
- 38mm (1.5")
- 50mm (2")
- 75mm (3")
- 100mm (4")
- 150mm (6")
- 200mm (8")
- 250mm (10")
- 300mm (12")
- 350mm (14")
- 400mm (16")
- 450mm(18")
- 600mm (24")
- 750mm (30")
- 900mm (36")
- 1200mm (48")

N W E S

0 10 20 30 40 m

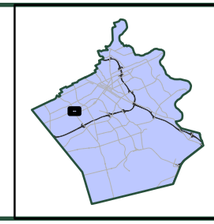

| | | |
|---|---|---|
| 430-D-1 | 430-D-2 | 430-C-1 |
| 430-D-4 | 430-D-3 | 430-C-4 |
| 451-A-1 | 451-A-2 | 451-B-1 |

Kitchener Utilities

KITCHENER
Corporate Services
Technology Innovation and Services
Geospatial Data and Analytics
Map created: September 26, 2026

DISCLAIMER: This document is subject to copyright and may only be used for your personal, non-commercial use, provided you keep intact the copyright notice. The City of Kitchener assumes no responsibility for any errors, and is not liable for any damages of any kind resulting from the use of, or reliance on, the information contained in this document. The City of Kitchener does not make any representations or warranty, express or implied, concerning the accuracy, quality, likely results or reliability of the use of the information contained in this document. © 2026 The Corporation of the City of Kitchener. Some portions of this publication are produced using information under licensed use from Teranet ©1998 Protected by Copyright - May not be reproduced without Permission THIS IS NOT A PLAN OF SURVEY - PROJECTION: UTM NAD 83 zone 17

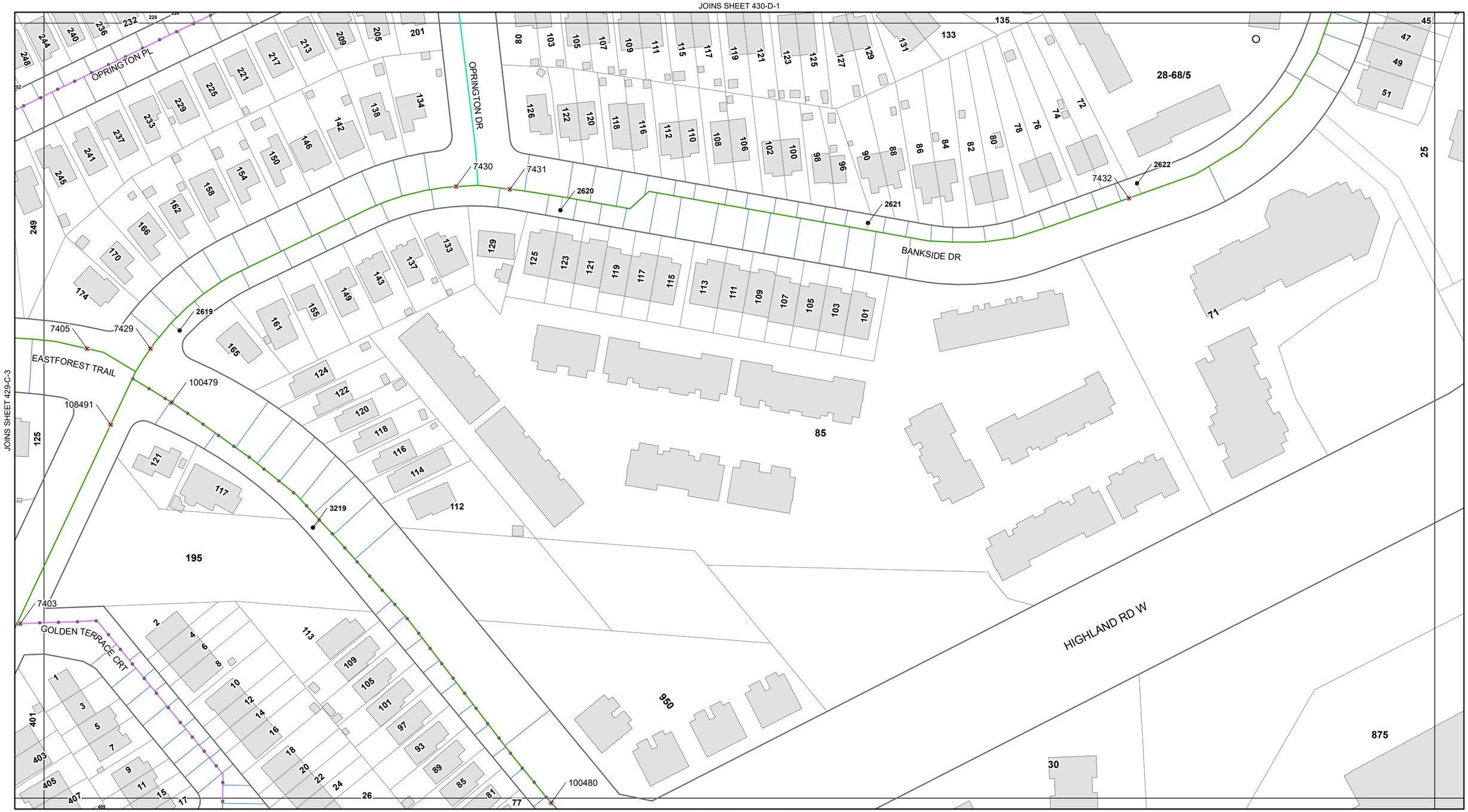


# Kitchener Utilities Water Sixteenth Grid Atlas Map Sheet 430-D-4

Valve #
- Air Release
- Blowoff
- Pressure Reducing
- Valve
- Chamber
- Well

WTP Treatment Plant
- Bacteriological Sampling Location
- Plastic Main
- Sanitary Force Main
- Water Service Pipe
- Parcel with Unusual Private Water Service Connection

**Main Ownership**
- Kitchener
- Region
- Dual

**Hydrant Flushing**
- Hydrant #
- Both Fall And Regular
- New Development
- Regular
- All Other

**Main Diameter**
- 25mm (1")
- 38mm (1.5")
- 50mm (2")
- 75mm (3")
- 100mm (4")
- 150mm (6")
- 200mm (8")
- 250mm (10")
- 300mm (12")
- 350mm (14")
- 400mm (16")
- 450mm(18")
- 600mm (24")
- 750mm (30")
- 900mm (36")
- 1200mm (48")

N W E S

0 10 20 30 40 m

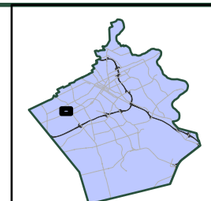

| | | |
|---|---|---|
| 429-C-2 | 430-D-1 | 430-D-2 |
| 429-C-3 | 430-D-4 | 430-D-3 |
| 450-B-2 | 451-A-1 | 451-A-2 |

Kitchener Utilities

KITCHENER
Corporate Services
Technology Innovation and Services
Geospatial Data and Analytics
Map created: September 26, 2026

DISCLAIMER: This document is subject to copyright and may only be used for your personal, non-commercial use, provided you keep intact the copyright notice. The City of Kitchener assumes no responsibility for any errors, and is not liable for any damages of any kind resulting from the use of, or reliance on, the information contained in this document. The City of Kitchener does not make any representations or warranty, express or implied, concerning the accuracy, quality, likely results or reliability of the use of the information contained in this document. © 2026 The Corporation of the City of Kitchener. Some portions of this publication are produced using information under licensed use from Teranet ©1998 Protected by Copyright - May not be reproduced without Permission THIS IS NOT A PLAN OF SURVEY - PROJECTION: UTM NAD 83 zone 17

JOINS SHEET 410-D-4

JOINS SHEET 430-B-1

JOINS SHEET 431-A-1

JOINS SHEET 431-A-4

# Kitchener Utilities
# Water Sixteenth Grid
# Atlas Map Sheet 431-A-1

Valve #
- Air Release
- Blowoff
- Pressure Reducing Valve
- Chamber
- Well

- Treatment Plant
- Bacteriological Sampling Location
- Plastic Main
- Sanitary Force Main
- Water Service Pipe
- Parcel with Unusual Private Water Service Connection

**Main Ownership**
- Kitchener
- Region
- Dual

**Hydrant Flushing** (Hydrant #)
- Both Fall And Regular
- New Development
- Regular
- All Other

**Main Diameter**
- 25mm (1")
- 38mm (1.5")
- 50mm (2")
- 75mm (3")
- 100mm (4")
- 150mm (6")
- 200mm (8")
- 250mm (10")
- 300mm (12")
- 350mm (14")
- 400mm (16")
- 450mm(18")
- 600mm (24")
- 750mm (30")
- 900mm (36")
- 1200mm (48")

N W E S

0 10 20 30 40 m

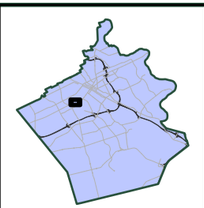

| | | |
|---|---|---|
| 409-C-3 | 410-D-4 | 410-D-3 |
| 430-B-2 | 431-A-1 | 431-A-2 |
| 430-B-3 | 431-A-4 | 431-A-3 |

Kitchener Utilities

KITCHENER
Corporate Services
Technology Innovation and Services
Geospatial Data and Analytics
Map created: September 26, 2026

DISCLAIMER: This document is subject to copyright and may only be used for your personal, non-commercial use, provided you keep intact the copyright notice. The City of Kitchener assumes no responsibility for any errors, and is not liable for any damages of any kind resulting from the use of, or reliance on, the information contained in this document. The City of Kitchener does not make any representations or warranty, express or implied, concerning the accuracy, quality, likely results or reliability of the use of the information contained in this document. © 2026 The Corporation of the City of Kitchener. Some portions of this publication are produced using information under licensed use from Teranet ©1998 Protected by Copyright - May not be reproduced without Permission THIS IS NOT A PLAN OF SURVEY - PROJECTION: UTM NAD 83 zone 17

JOINS SHEET 410-D-3

JOINS SHEET 431-A-1

JOINS SHEET 431-B-1

JOINS SHEET 431-A-3

SPADINA RD W
SPADINA RD E
SPADINA RD E
PATRICIA AVE
QUEENS BLVD
QUEENS BLVD
QUEENS BLVD
QUEENS BLVD
REX DR
WINSLOW DR
NORTH DR
PLEASANT AVE
BINSCARTH RD
BARCLAY AVE
104-112
109-111
19-59
911
55
80
40
113848
101745
101748
111365
116484
17883
116481
116482
116483
96138
96137
96139
96140
96141
7327
7326
12667
106510
12666
96144
7325
102159
10803
102147
102148
10804
96142
96143
96135
96133
7324
96136
7328
96145
7329
102158
102157
102156
102155
102154
102153
102152
102151
102150
102149
102146
102145
102144
102143
102142
102141
102140
102139
102138
102137
102136
102135
102134
102133
102132
102131
102130
102129
102128
102127
102126
102125
102124
102123
102122
102121
102120
102119
102118
102117
102116
102115
102114
102113
102112
102111
102110
102109
102108
102107

JOINS SHEET 431-A-2

JOINS SHEET 431-A-4

JOINS SHEET 431-B-4

JOINS SHEET 431-D-2

# Kitchener Utilities
# Water Sixteenth Grid
# Atlas Map Sheet 431-A-3

Valve #
- Air Release
- Blowoff
- Pressure Reducing Valve
- Chamber
- Well

- Treatment Plant
- Bacteriological Sampling Location
- Plastic Main
- Sanitary Force Main
- Water Service Pipe
- Parcel with Unusual Private Water Service Connection

**Main Ownership**
- Kitchener
- Region
- Dual

**Hydrant Flushing**

Hydrant #
- Both Fall And Regular
- New Development
- Regular
- All Other

**Main Diameter**
- 25mm (1")
- 38mm (1.5")
- 50mm (2")
- 75mm (3")
- 100mm (4")
- 150mm (6")
- 200mm (8")
- 250mm (10")
- 300mm (12")
- 350mm (14")
- 400mm (16")
- 450mm(18")
- 600mm (24")
- 750mm (30")
- 900mm (36")
- 1200mm (48")

N W E S

0 10 20 30 40 m

| | | |
|---|---|---|
| 431-A-1 | 431-A-2 | 431-B-1 |
| 431-A-4 | 431-A-3 | 431-B-4 |
| 431-D-1 | 431-D-2 | 431-C-1 |

Kitchener Utilities

KITCHENER
Corporate Services
Technology Innovation and Services
Geospatial Data and Analytics
Map created: September 26, 2026

DISCLAIMER: This document is subject to copyright and may only be used for your personal, non-commercial use, provided you keep intact the copyright notice. The City of Kitchener assumes no responsibility for any errors, and is not liable for any damages of any kind resulting from the use of, or reliance on, the information contained in this document. The City of Kitchener does not make any representations or warranty, express or implied, concerning the accuracy, quality, likely results or reliability of the use of the information contained in this document. © 2026 The Corporation of the City of Kitchener. Some portions of this publication are produced using information under licensed use from Teranet ©1998 Protected by Copyright - May not be reproduced without Permission THIS IS NOT A PLAN OF SURVEY - PROJECTION: UTM NAD 83 zone 17

JOINS SHEET 431-A-1

JOINS SHEET 430-B-3

JOINS SHEET 431-A-3

JOINS SHEET 431-D-1

ADMIRAL RD

BELMONT AVE W

QUEENS BLVD

HEARTH CRES

HAHN PL

843

19987

19991

19992

119307

96132

5601

872

5835

5836

1148

# Kitchener Utilities
# Water Sixteenth Grid
# Atlas Map Sheet 431-A-4

Valve #

- Air Release
- Blowoff
- Pressure Reducing Valve
- Chamber
- Well

- Treatment Plant
- Bacteriological Sampling Location
- Plastic Main
- Sanitary Force Main
- Water Service Pipe
- Parcel with Unusual Private Water Service Connection

**Main Ownership**
- Kitchener
- Region
- Dual

**Hydrant Flushing**

Hydrant #
- Both Fall And Regular
- New Development
- Regular
- All Other

**Main Diameter**
- 25mm (1")
- 38mm (1.5")
- 50mm (2")
- 75mm (3")
- 100mm (4")
- 150mm (6")
- 200mm (8")
- 250mm (10")
- 300mm (12")
- 350mm (14")
- 400mm (16")
- 450mm(18")
- 600mm (24")
- 750mm (30")
- 900mm (36")
- 1200mm (48")

N W E S

0 10 20 30 40 m

| | | |
|---|---|---|
| 430-B-2 | 431-A-1 | 431-A-2 |
| 430-B-3 | 431-A-4 | 431-A-3 |
| 430-C-2 | 431-D-1 | 431-D-2 |

Kitchener Utilities

KITCHENER
Corporate Services
Technology Innovation and Services
Geospatial Data and Analytics
Map created: September 26, 2026

DISCLAIMER: This document is subject to copyright and may only be used for your personal, non-commercial use, provided you keep intact the copyright notice. The City of Kitchener assumes no responsibility for any errors, and is not liable for any damages of any kind resulting from the use of, or reliance on, the information contained in this document. The City of Kitchener does not make any representations or warranty, express or implied, concerning the accuracy, quality, likely results or reliability of the use of the information contained in this document. © 2026 The Corporation of the City of Kitchener. Some portions of this publication are produced using information under licensed use from Teranet ©1998 Protected by Copyright - May not be reproduced without Permission THIS IS NOT A PLAN OF SURVEY - PROJECTION: UTM NAD 83 zone 17

JOINS SHEET 410-C-4

JOINS SHEET 431-A-2

JOINS SHEET 431-B-2

JOINS SHEET 431-B-4

RUBY ST
HIGHLAND RD E
SPADINA RD E
WINDSOR CRES
REX DR
GLEN RD
ST CLAIR AVE
LORNE CRES
DELAWARE AVE
RUSSEL ST
BRANT CRES

101746
101743
4048
90831
4046
101739
101740
4047
90830
101742
101741
4050
12666
10806
102155
102156
10805
102152
102154
102153
102151
102150
116404
17850
100135
5019
100132
5018
110744
92382
100136
2732
7674
7825
2731
116402
17851
116409
17852



# Kitchener Utilities
# Water Sixteenth Grid
# Atlas Map Sheet 431-B-1

| | | |
|---|---|---|
| 410-D-3 | 410-C-4 | 410-C-3 |
| 431-A-2 | 431-B-1 | 431-B-2 |
| 431-A-3 | 431-B-4 | 431-B-3 |

Kitchener Utilities

KITCHENER
Corporate Services
Technology Innovation and Services
Geospatial Data and Analytics
Map created: September 26, 2026

DISCLAIMER: This document is subject to copyright and may only be used for your personal, non-commercial use, provided you keep intact the copyright notice. The City of Kitchener assumes no responsibility for any errors, and is not liable for any damages of any kind resulting from the use of, or reliance on, the information contained in this document. The City of Kitchener does not make any representations or warranty, express or implied, concerning the accuracy, quality, likely results or reliability of the use of the information contained in this document. © 2026 The Corporation of the City of Kitchener. Some portions of this publication are produced using information under licensed use from Teranet ©1998 Protected by Copyright - May not be reproduced without Permission THIS IS NOT A PLAN OF SURVEY - PROJECTION: UTM NAD 83 zone 17

JOINS SHEET 410-C-3

JOINS SHEET 431-B-1

JOINS SHEET 432-A-1

JOINS SHEET 431-B-3

# Kitchener Utilities
# Water Sixteenth Grid
# Atlas Map Sheet 431-B-2

Valve #

- Air Release
- Blowoff
- Pressure Reducing Valve
- Chamber
- Well

- WTP Treatment Plant
- Bacteriological Sampling Location
- Plastic Main
- Sanitary Force Main
- Water Service Pipe
- Parcel with Unusual Private Water Service Connection

**Main Ownership**
- Kitchener
- Region
- Dual

**Hydrant Flushing**
Hydrant #
- Both Fall And Regular
- New Development
- Regular
- All Other

**Main Diameter**
- 25mm (1")
- 38mm (1.5")
- 50mm (2")
- 75mm (3")
- 100mm (4")
- 150mm (6")
- 200mm (8")
- 250mm (10")
- 300mm (12")
- 350mm (14")
- 400mm (16")
- 450mm(18")
- 600mm (24")
- 750mm (30")
- 900mm (36")
- 1200mm (48")

N W E S

0 10 20 30 40 m

| | | |
|---|---|---|
| 410-C-4 | 410-C-3 | 411-D-4 |
| 431-B-1 | 431-B-2 | 432-A-1 |
| 431-B-4 | 431-B-3 | 432-A-4 |

Kitchener Utilities

KITCHENER
Corporate Services
Technology Innovation and Services
Geospatial Data and Analytics
Map created: September 26, 2026

DISCLAIMER: This document is subject to copyright and may only be used for your personal, non-commercial use, provided you keep intact the copyright notice. The City of Kitchener assumes no responsibility for any errors, and is not liable for any damages of any kind resulting from the use of, or reliance on, the information contained in this document. The City of Kitchener does not make any representations or warranty, express or implied, concerning the accuracy, quality, likely results or reliability of the use of the information contained in this document. © 2026 The Corporation of the City of Kitchener. Some portions of this publication are produced using information under licensed use from Teranet ©1998 Protected by Copyright - May not be reproduced without Permission THIS IS NOT A PLAN OF SURVEY - PROJECTION: UTM NAD 83 zone 17

JOINS SHEET 431-B-2

JOINS SHEET 431-B-4

JOINS SHEET 432-A-4

JOINS SHEET 431-C-2

RUSSELL ST
STIRLING AVE S
HIGHLAND RD E
CHARLES BEST PL
MAUSSER AVE
MILL ST
HEIMAN ST
TAMROTH CLOSE
KEHL ST

98593
99454
13550
13549
108804
108803
108802
108805
13783
109365
13784
109364
5682
644
5680
5679
5681
5677
5678
1631
1632
5832
1633
5713
101002

# Kitchener Utilities
# Water Sixteenth Grid
# Atlas Map Sheet 431-B-3

Valve #
- Air Release
- Blowoff
- Pressure Reducing Valve
- Chamber
- Well

- WTP Treatment Plant
- Bacteriological Sampling Location
- Plastic Main
- Sanitary Force Main
- Water Service Pipe
- Parcel with Unusual Private Water Service Connection

**Main Ownership**
- Kitchener
- Region
- Dual

**Hydrant Flushing** (Hydrant #)
- Both Fall And Regular
- New Development
- Regular
- All Other

**Main Diameter**
- 25mm (1")
- 38mm (1.5")
- 50mm (2")
- 75mm (3")
- 100mm (4")
- 150mm (6")
- 200mm (8")
- 250mm (10")
- 300mm (12")
- 350mm (14")
- 400mm (16")
- 450mm(18")
- 600mm (24")
- 750mm (30")
- 900mm (36")
- 1200mm (48")

N W E S

0 10 20 30 40 m

| | | |
|---|---|---|
| 431-B-1 | 431-B-2 | 432-A-1 |
| 431-B-4 | 431-B-3 | 432-A-4 |
| 431-C-1 | 431-C-2 | 432-D-1 |

Kitchener Utilities

KITCHENER
Corporate Services
Technology Innovation and Services
Geospatial Data and Analytics
Map created: September 26, 2026

DISCLAIMER: This document is subject to copyright and may only be used for your personal, non-commercial use, provided you keep intact the copyright notice. The City of Kitchener assumes no responsibility for any errors, and is not liable for any damages of any kind resulting from the use of, or reliance on, the information contained in this document. The City of Kitchener does not make any representations or warranty, express or implied, concerning the accuracy, quality, likely results or reliability of the use of the information contained in this document. © 2026 The Corporation of the City of Kitchener. Some portions of this publication are produced using information under licensed use from Teranet ©1998 Protected by Copyright - May not be reproduced without Permission THIS IS NOT A PLAN OF SURVEY - PROJECTION: UTM NAD 83 zone 17

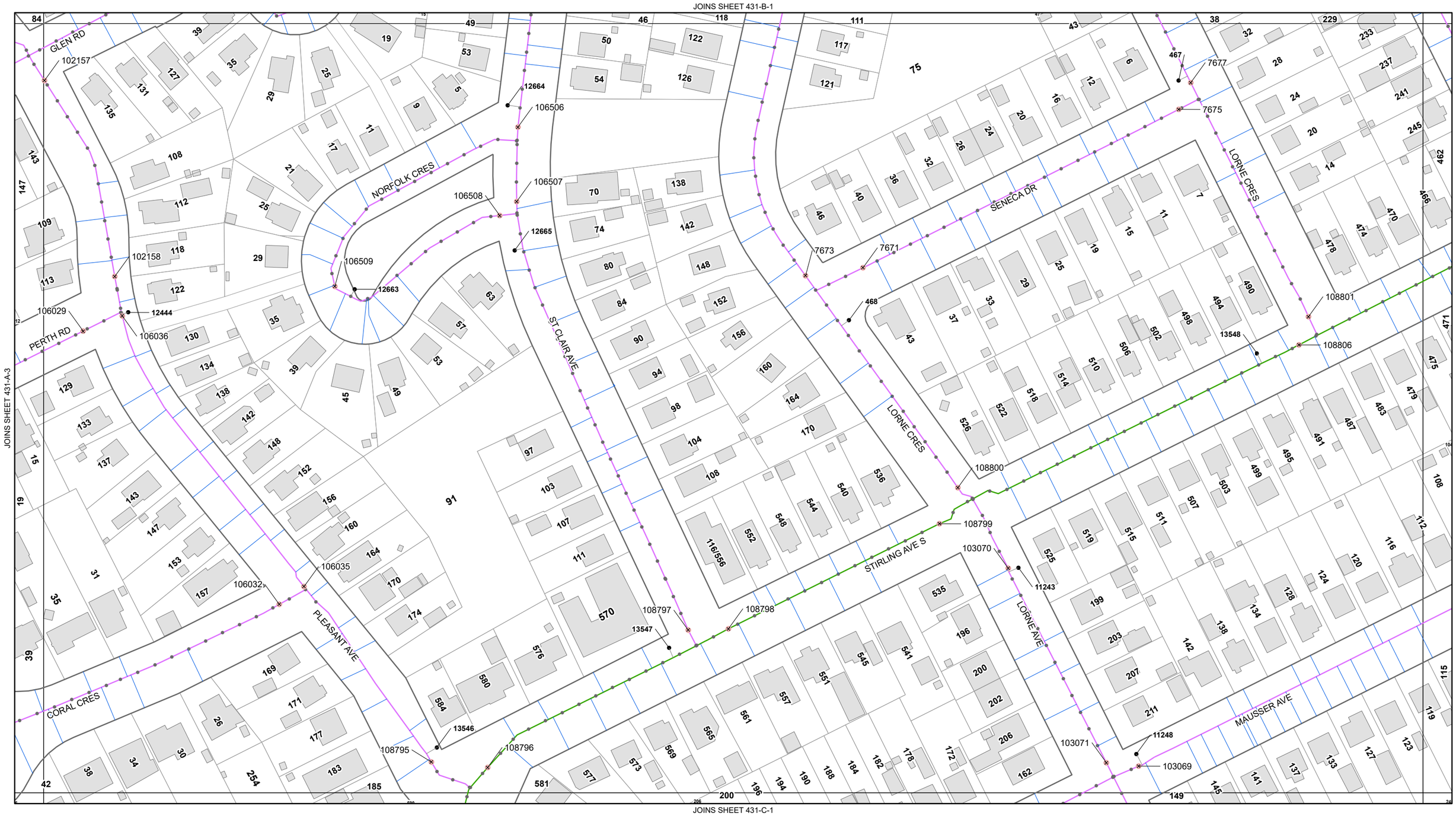


# Kitchener Utilities Water Sixteenth Grid Atlas Map Sheet 431-B-4

Valve #
- Air Release
- Blowoff
- Pressure Reducing
- Valve
- Chamber
- Well

WTP Treatment Plant
- Bacteriological Sampling Location
- Plastic Main
- Sanitary Force Main
- Water Service Pipe
- Parcel with Unusual Private Water Service Connection

**Main Ownership**
- Kitchener
- Region
- Dual

**Hydrant Flushing**
- Hydrant #
- Both Fall And Regular
- New Development
- Regular
- All Other

**Main Diameter**
- 25mm (1")
- 38mm (1.5")
- 50mm (2")
- 75mm (3")
- 100mm (4")
- 150mm (6")
- 200mm (8")
- 250mm (10")
- 300mm (12")
- 350mm (14")
- 400mm (16")
- 450mm(18")
- 600mm (24")
- 750mm (30")
- 900mm (36")
- 1200mm (48")

N W E S

0 10 20 30 40 m

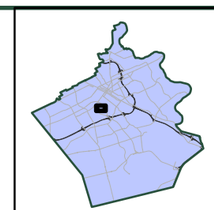

| | | |
|---|---|---|
| 431-A-2 | 431-B-1 | 431-B-2 |
| 431-A-3 | 431-B-4 | 431-B-3 |
| 431-D-2 | 431-C-1 | 431-C-2 |

Kitchener Utilities

KITCHENER
Corporate Services
Technology Innovation and Services
Geospatial Data and Analytics
Map created: September 26, 2026

DISCLAIMER: This document is subject to copyright and may only be used for your personal, non-commercial use, provided you keep intact the copyright notice. The City of Kitchener assumes no responsibility for any errors, and is not liable for any damages of any kind resulting from the use of, or reliance on, the information contained in this document. The City of Kitchener does not make any representations or warranty, express or implied, concerning the accuracy, quality, likely results or reliability of the use of the information contained in this document. © 2026 The Corporation of the City of Kitchener. Some portions of this publication are produced using information under licensed use from Teranet ©1998 Protected by Copyright - May not be reproduced without Permission THIS IS NOT A PLAN OF SURVEY - PROJECTION: UTM NAD 83 zone 17

JOINS SHEET 431-B-4

JOINS SHEET 431-D-2

JOINS SHEET 431-C-2

JOINS SHEET 431-C-4

MAUSSER AVE
STIRLING AVE S
LORNE AVE
ASPEN AVE
GOTTSCHEER CRT

13543 108789 13544 108790 108791 108794 13545 108792 108793 103072 11247 1134 103073 103079 11246 12745 5655 5656

# Kitchener Utilities
# Water Sixteenth Grid
# Atlas Map Sheet 431-C-1

Valve #
- Air Release
- Blowoff
- Pressure Reducing Valve
- Chamber
- Well

- WTP Treatment Plant
- Bacteriological Sampling Location
- Plastic Main
- Sanitary Force Main
- Water Service Pipe
- Parcel with Unusual Private Water Service Connection

**Main Ownership**
- Kitchener
- Region
- Dual

**Hydrant Flushing**
Hydrant #
- Both Fall And Regular
- New Development
- Regular
- All Other

**Main Diameter**
- 25mm (1")
- 38mm (1.5")
- 50mm (2")
- 75mm (3")
- 100mm (4")
- 150mm (6")
- 200mm (8")
- 250mm (10")
- 300mm (12")
- 350mm (14")
- 400mm (16")
- 450mm(18")
- 600mm (24")
- 750mm (30")
- 900mm (36")
- 1200mm (48")

N W E S

0 10 20 30 40 m

| | | |
|---|---|---|
| 431-A-3 | 431-B-4 | 431-B-3 |
| 431-D-2 | 431-C-1 | 431-C-2 |
| 431-D-3 | 431-C-4 | 431-C-3 |

Kitchener Utilities

KITCHENER
Corporate Services
Technology Innovation and Services
Geospatial Data and Analytics
Map created: September 26, 2026

DISCLAIMER: This document is subject to copyright and may only be used for your personal, non-commercial use, provided you keep intact the copyright notice. The City of Kitchener assumes no responsibility for any errors, and is not liable for any damages of any kind resulting from the use of, or reliance on, the information contained in this document. The City of Kitchener does not make any representations or warranty, express or implied, concerning the accuracy, quality, likely results or reliability of the use of the information contained in this document. © 2026 The Corporation of the City of Kitchener. Some portions of this publication are produced using information under licensed use from Teranet ©1998 Protected by Copyright - May not be reproduced without Permission THIS IS NOT A PLAN OF SURVEY - PROJECTION: UTM NAD 83 zone 17

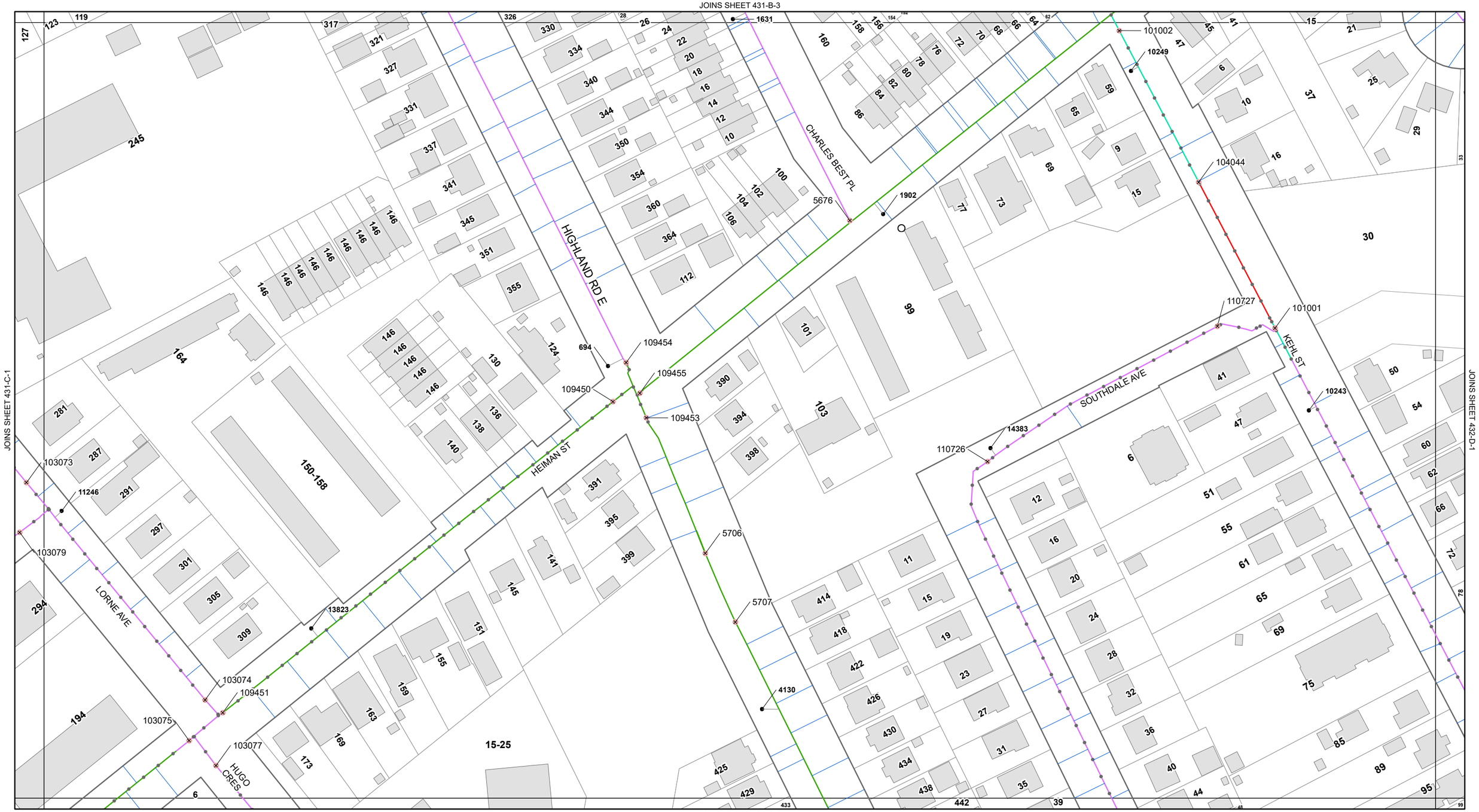


# Kitchener Utilities Water Sixteenth Grid Atlas Map Sheet 431-C-2

Valve #
- Air Release
- Blowoff
- Pressure Reducing
- Valve
- Chamber
- Well

WTP Treatment Plant
- Bacteriological Sampling Location
- Plastic Main
- Sanitary Force Main
- Water Service Pipe
- Parcel with Unusual Private Water Service Connection

**Main Ownership**
- Kitchener
- Region
- Dual

**Hydrant Flushing**
Hydrant #
- Both Fall And Regular
- New Development
- Regular
- All Other

**Main Diameter**
- 25mm (1")
- 38mm (1.5")
- 50mm (2")
- 75mm (3")
- 100mm (4")
- 150mm (6")
- 200mm (8")
- 250mm (10")
- 300mm (12")
- 350mm (14")
- 400mm (16")
- 450mm(18")
- 600mm (24")
- 750mm (30")
- 900mm (36")
- 1200mm (48")

N W E S

0 10 20 30 40 m

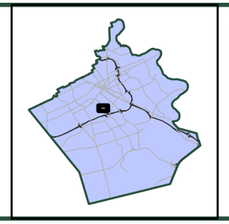

| | | |
|---|---|---|
| 431-B-4 | 431-B-3 | 432-A-4 |
| 431-C-1 | 431-C-2 | 432-D-1 |
| 431-C-4 | 431-C-3 | 432-D-4 |

Kitchener Utilities

KITCHENER
Corporate Services
Technology Innovation and Services
Geospatial Data and Analytics
Map created: September 26, 2026

DISCLAIMER: This document is subject to copyright and may only be used for your personal, non-commercial use, provided you keep intact the copyright notice. The City of Kitchener assumes no responsibility for any errors, and is not liable for any damages of any kind resulting from the use of, or reliance on, the information contained in this document. The City of Kitchener does not make any representations or warranty, express or implied, concerning the accuracy, quality, likely results or reliability of the use of the information contained in this document. © 2026 The Corporation of the City of Kitchener. Some portions of this publication are produced using information under licensed use from Teranet ©1998 Protected by Copyright - May not be reproduced without Permission THIS IS NOT A PLAN OF SURVEY - PROJECTION: UTM NAD 83 zone 17




# Kitchener Utilities Water Sixteenth Grid Atlas Map Sheet 431-C-3

Valve #
- Air Release
- Blowoff
- Pressure Reducing
- Valve
- Chamber
- Well

WTP Treatment Plant
- Bacteriological Sampling Location
- Plastic Main
- Sanitary Force Main
- Water Service Pipe
- Parcel with Unusual Private Water Service Connection

**Main Ownership**
- Kitchener
- Region
- Dual

**Hydrant Flushing**
- Hydrant #
- Both Fall And Regular
- New Development
- Regular
- All Other

**Main Diameter**
- 25mm (1")
- 38mm (1.5")
- 50mm (2")
- 75mm (3")
- 100mm (4")
- 150mm (6")
- 200mm (8")
- 250mm (10")
- 300mm (12")
- 350mm (14")
- 400mm (16")
- 450mm(18")
- 600mm (24")
- 750mm (30")
- 900mm (36")
- 1200mm (48")

N W E S

0 10 20 30 40 m



| | | |
|---|---|---|
| 431-C-1 | 431-C-2 | 432-D-1 |
| 431-C-4 | 431-C-3 | 432-D-4 |
| 452-B-1 | 452-B-2 | 453-A-1 |

Kitchener Utilities

KITCHENER
Corporate Services
Technology Innovation and Services
Geospatial Data and Analytics
Map created: September 26, 2026

DISCLAIMER: This document is subject to copyright and may only be used for your personal, non-commercial use, provided you keep intact the copyright notice. The City of Kitchener assumes no responsibility for any errors, and is not liable for any damages of any kind resulting from the use of, or reliance on, the information contained in this document. The City of Kitchener does not make any representations or warranty, express or implied, concerning the accuracy, quality, likely results or reliability of the use of the information contained in this document. © 2026 The Corporation of the City of Kitchener. Some portions of this publication are produced using information under licensed use from Teranet ©1998 Protected by Copyright - May not be reproduced without Permission THIS IS NOT A PLAN OF SURVEY - PROJECTION: UTM NAD 83 zone 17

JOINS SHEET 431-C-1

JOINS SHEET 431-D-3

JOINS SHEET 431-C-3

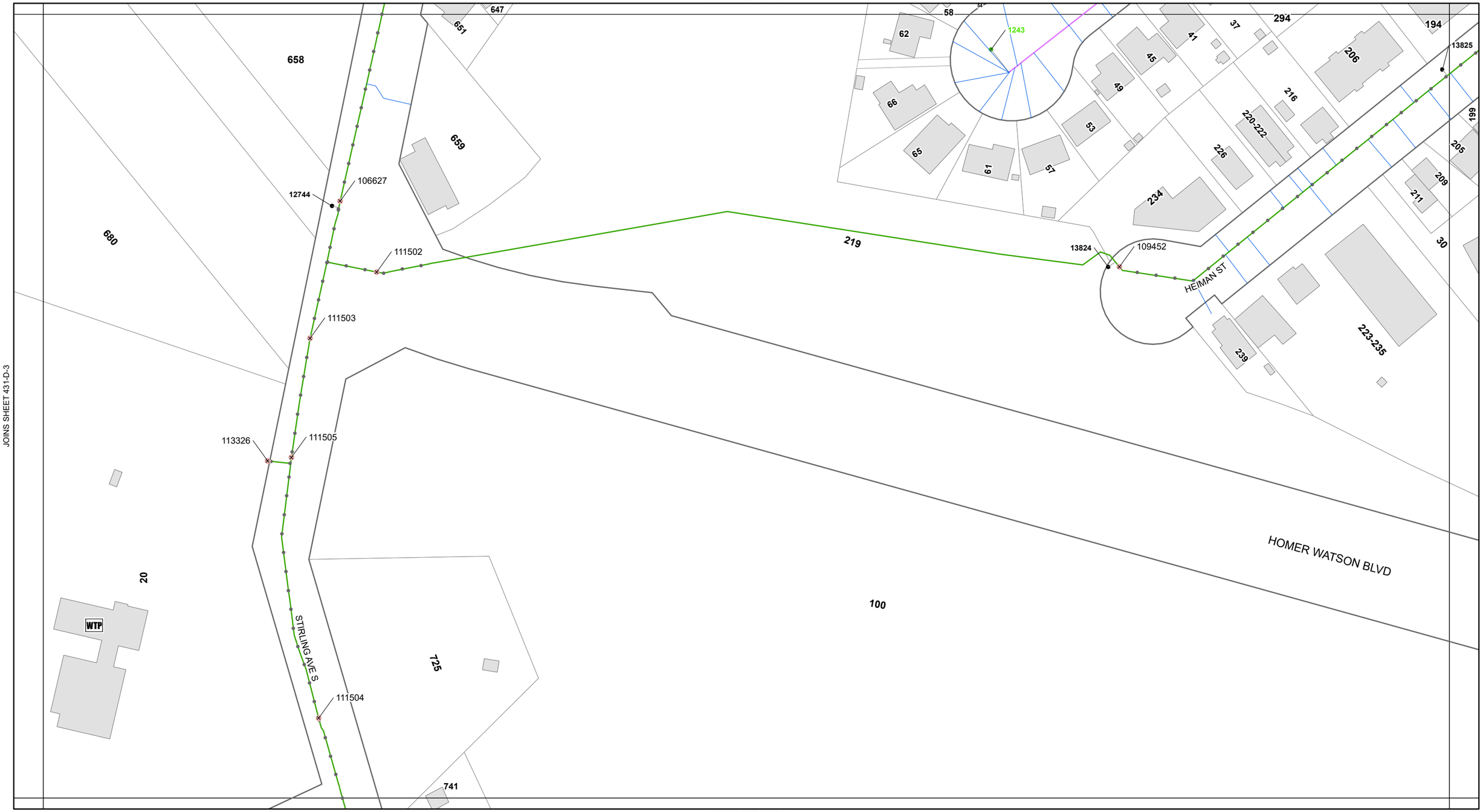


JOINS SHEET 452-B-1

# Kitchener Utilities
# Water Sixteenth Grid
# Atlas Map Sheet 431-C-4

Valve #

- Air Release
- Blowoff
- Pressure Reducing Valve
- Chamber
- Well
- WTP Treatment Plant
- Bacteriological Sampling Location
- Plastic Main
- Sanitary Force Main
- Water Service Pipe
- Parcel with Unusual Private Water Service Connection

**Main Ownership**
- Kitchener
- Region
- Dual

**Hydrant Flushing** (Hydrant #)
- Both Fall And Regular
- New Development
- Regular
- All Other

**Main Diameter**
- 25mm (1")
- 38mm (1.5")
- 50mm (2")
- 75mm (3")
- 100mm (4")
- 150mm (6")
- 200mm (8")
- 250mm (10")
- 300mm (12")
- 350mm (14")
- 400mm (16")
- 450mm(18")
- 600mm (24")
- 750mm (30")
- 900mm (36")
- 1200mm (48")

N W E S

0 10 20 30 40 m



| | | |
|---|---|---|
| 431-D-2 | 431-C-1 | 431-C-2 |
| 431-D-3 | 431-C-4 | 431-C-3 |
| 452-A-2 | 452-B-1 | 452-B-2 |

Kitchener Utilities

KITCHENER
Corporate Services
Technology Innovation and Services
Geospatial Data and Analytics
Map created: September 26, 2026

DISCLAIMER: This document is subject to copyright and may only be used for your personal, non-commercial use, provided you keep intact the copyright notice. The City of Kitchener assumes no responsibility for any errors, and is not liable for any damages of any kind resulting from the use of, or reliance on, the information contained in this document. The City of Kitchener does not make any representations or warranty, express or implied, concerning the accuracy, quality, likely results or reliability of the use of the information contained in this document. © 2026 The Corporation of the City of Kitchener. Some portions of this publication are produced using information under licensed use from Teranet ©1998 Protected by Copyright - May not be reproduced without Permission THIS IS NOT A PLAN OF SURVEY - PROJECTION: UTM NAD 83 zone 17

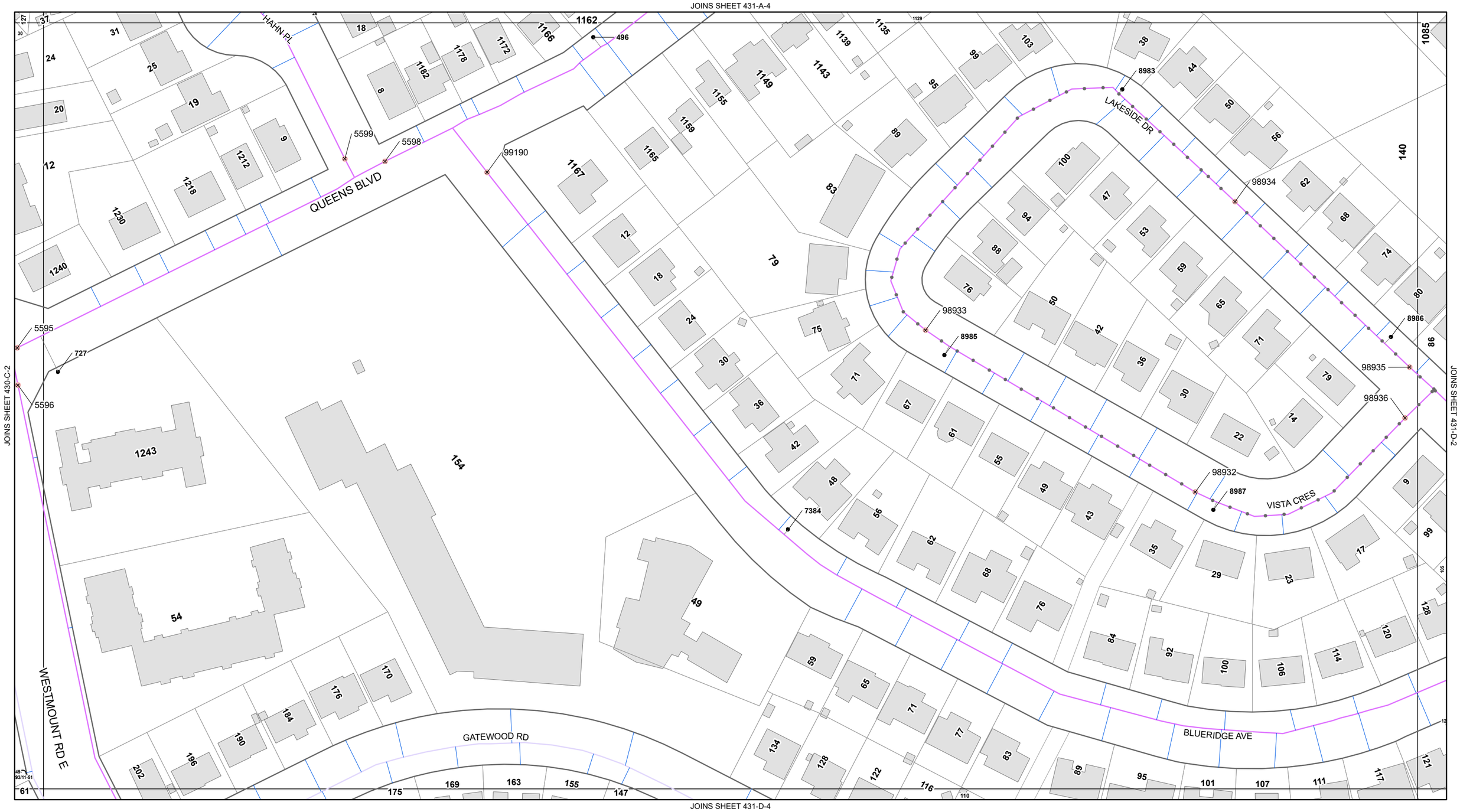


# Kitchener Utilities Water Sixteenth Grid Atlas Map Sheet 431-D-1

Valve #
- Air Release
- Blowoff
- Pressure Reducing
- Valve
- Chamber
- Well

WTP Treatment Plant
- Bacteriological Sampling Location
- Plastic Main
- Sanitary Force Main
- Water Service Pipe
- Parcel with Unusual Private Water Service Connection

**Main Ownership**
- Kitchener
- Region
- Dual

**Hydrant Flushing**
Hydrant #
- Both Fall And Regular
- New Development
- Regular
- All Other

**Main Diameter**
- 25mm (1")
- 38mm (1.5")
- 50mm (2")
- 75mm (3")
- 100mm (4")
- 150mm (6")
- 200mm (8")
- 250mm (10")
- 300mm (12")
- 350mm (14")
- 400mm (16")
- 450mm(18")
- 600mm (24")
- 750mm (30")
- 900mm (36")
- 1200mm (48")

N W E S

0 10 20 30 40 m

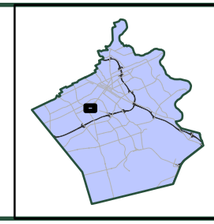

| | | |
|---|---|---|
| 430-B-3 | 431-A-4 | 431-A-3 |
| 430-C-2 | 431-D-1 | 431-D-2 |
| 430-C-3 | 431-D-4 | 431-D-3 |

Kitchener Utilities

KITCHENER
Corporate Services
Technology Innovation and Services
Geospatial Data and Analytics
Map created: September 26, 2026

DISCLAIMER: This document is subject to copyright and may only be used for your personal, non-commercial use, provided you keep intact the copyright notice. The City of Kitchener assumes no responsibility for any errors, and is not liable for any damages of any kind resulting from the use of, or reliance on, the information contained in this document. The City of Kitchener does not make any representations or warranty, express or implied, concerning the accuracy, quality, likely results or reliability of the use of the information contained in this document. © 2026 The Corporation of the City of Kitchener. Some portions of this publication are produced using information under licensed use from Teranet ©1998 Protected by Copyright - May not be reproduced without Permission THIS IS NOT A PLAN OF SURVEY - PROJECTION: UTM NAD 83 zone 17

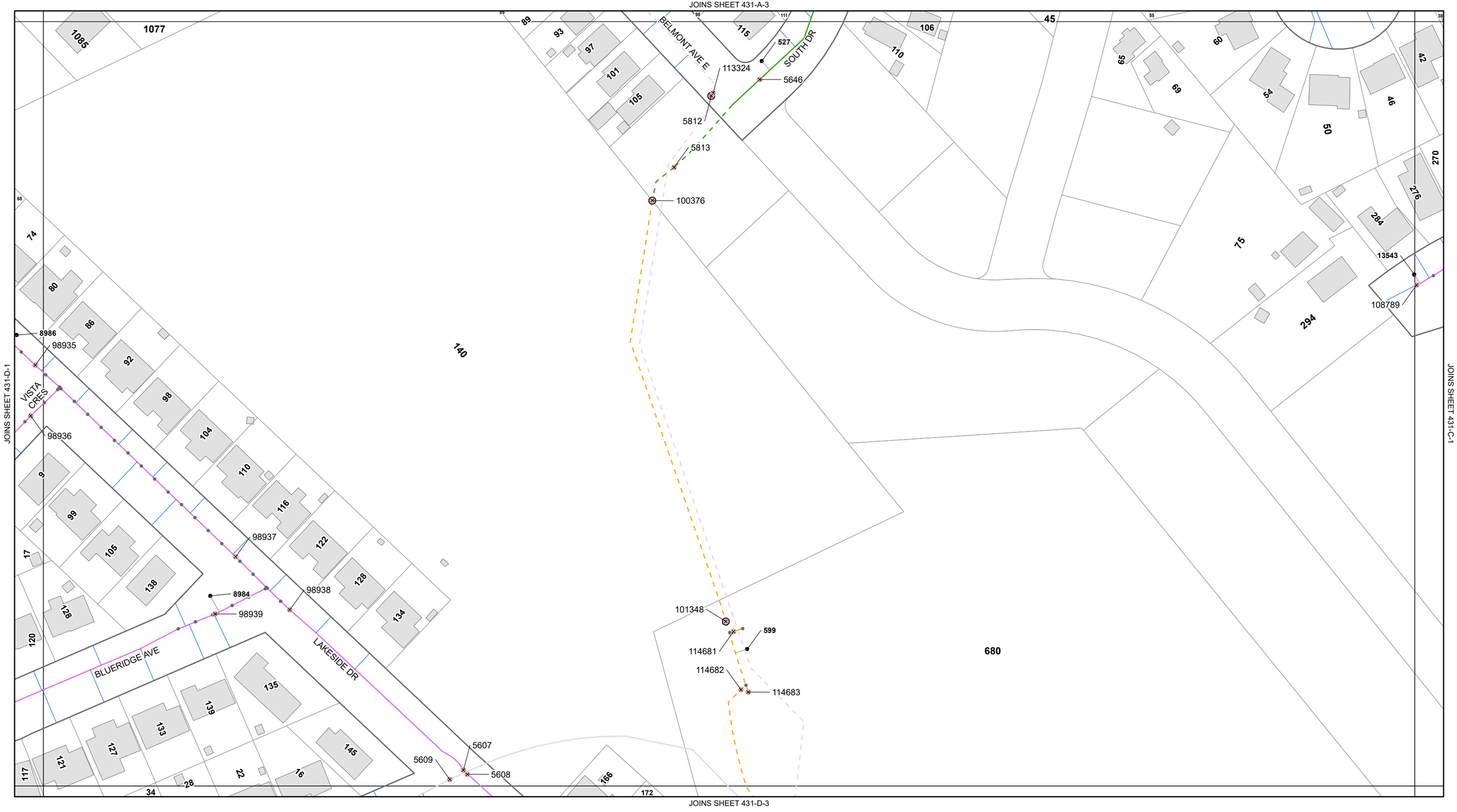


# Kitchener Utilities
# Water Sixteenth Grid
# Atlas Map Sheet 431-D-2

Valve #

- Air Release
- Blowoff
- Pressure Reducing
- Valve
- Chamber
- Well

- WTP Treatment Plant
- Bacteriological Sampling Location
- Plastic Main
- Sanitary Force Main
- Water Service Pipe
- Parcel with Unusual Private Water Service Connection

**Main Ownership**
- Kitchener
- Region
- Dual

**Hydrant Flushing**

Hydrant #
- Both Fall And Regular
- New Development
- Regular
- All Other

**Main Diameter**
- 25mm (1")
- 38mm (1.5")
- 50mm (2")
- 75mm (3")
- 100mm (4")
- 150mm (6")
- 200mm (8")
- 250mm (10")
- 300mm (12")
- 350mm (14")
- 400mm (16")
- 450mm(18")
- 600mm (24")
- 750mm (30")
- 900mm (36")
- 1200mm (48")

N W E S

0 10 20 30 40 m



| | | |
|---|---|---|
| 431-A-4 | 431-A-3 | 431-B-4 |
| 431-D-1 | 431-D-2 | 431-C-1 |
| 431-D-4 | 431-D-3 | 431-C-4 |

Kitchener Utilities

KITCHENER
Corporate Services
Technology Innovation and Services
Geospatial Data and Analytics
Map created: September 26, 2026

DISCLAIMER: This document is subject to copyright and may only be used for your personal, non-commercial use, provided you keep intact the copyright notice. The City of Kitchener assumes no responsibility for any errors, and is not liable for any damages of any kind resulting from the use of, or reliance on, the information contained in this document. The City of Kitchener does not make any representations or warranty, express or implied, concerning the accuracy, quality, likely results or reliability of the use of the information contained in this document. © 2026 The Corporation of the City of Kitchener. Some portions of this publication are produced using information under licensed use from Teranet ©1998 Protected by Copyright - May not be reproduced without Permission. THIS IS NOT A PLAN OF SURVEY - PROJECTION: UTM NAD 83 zone 17

JOINS SHEET 431-D-2

JOINS SHEET 431-D-4

JOINS SHEET 431-C-4

JOINS SHEET 452-A-2

GATEWOOD RD

BROADLEAF PL

LAKESIDE DR

SYCAMORE PL

MEADOW CRES

FOREST HILL DR

5609 5610 5611 5612 5613 5615

101349

803 804

836 909 910

# Kitchener Utilities
# Water Sixteenth Grid
# Atlas Map Sheet 431-D-3

Valve #

- Air Release
- Blowoff
- Pressure Reducing Valve
- Chamber
- Well

- Treatment Plant
- Bacteriological Sampling Location
- Plastic Main
- Sanitary Force Main
- Water Service Pipe
- Parcel with Unusual Private Water Service Connection

**Main Ownership**
- Kitchener
- Region
- Dual

**Hydrant Flushing** (Hydrant #)
- Both Fall And Regular
- New Development
- Regular
- All Other

**Main Diameter**
- 25mm (1")
- 38mm (1.5")
- 50mm (2")
- 75mm (3")
- 100mm (4")
- 150mm (6")
- 200mm (8")
- 250mm (10")
- 300mm (12")
- 350mm (14")
- 400mm (16")
- 450mm(18")
- 600mm (24")
- 750mm (30")
- 900mm (36")
- 1200mm (48")

N W E S

0 10 20 30 40 m

| | | |
|---|---|---|
| 431-D-1 | 431-D-2 | 431-C-1 |
| 431-D-4 | 431-D-3 | 431-C-4 |
| 452-A-1 | 452-A-2 | 452-B-1 |

Kitchener Utilities

KITCHENER
Corporate Services
Technology Innovation and Services
Geospatial Data and Analytics
Map created: September 26, 2026

DISCLAIMER: This document is subject to copyright and may only be used for your personal, non-commercial use, provided you keep intact the copyright notice. The City of Kitchener assumes no responsibility for any errors, and is not liable for any damages of any kind resulting from the use of, or reliance on, the information contained in this document. The City of Kitchener does not make any representations or warranty, express or implied, concerning the accuracy, quality, likely results or reliability of the use of the information contained in this document. © 2026 The Corporation of the City of Kitchener. Some portions of this publication are produced using information under licensed use from Teranet ©1998 Protected by Copyright - May not be reproduced without Permission THIS IS NOT A PLAN OF SURVEY - PROJECTION: UTM NAD 83 zone 17

JOINS SHEET 431-D-1

JOINS SHEET 430-C-3

JOINS SHEET 431-D-3

GATEWOOD RD
GATEWOOD RD
WESTMOUNT RD E
BARBERRY PL
FOREST HILL DR
SHADYWOOD CRES
1115
5522
5523
5524
5525
102025
120213
120214
838
5529
875
5519
5520
755
754
7267
112587
15183
4651
106965
834
5532

JOINS SHEET 452-A-1

# Kitchener Utilities
# Water Sixteenth Grid
# Atlas Map Sheet 431-D-4

Valve #
- Air Release
- Blowoff
- Pressure Reducing Valve
- Chamber
- Well

- WTP Treatment Plant
- Bacteriological Sampling Location
- Plastic Main
- Sanitary Force Main
- Water Service Pipe
- Parcel with Unusual Private Water Service Connection

**Main Ownership**
- Kitchener
- Region
- Dual

**Hydrant Flushing** (Hydrant #)
- Both Fall And Regular
- New Development
- Regular
- All Other

**Main Diameter**
- 25mm (1")
- 38mm (1.5")
- 50mm (2")
- 75mm (3")
- 100mm (4")
- 150mm (6")
- 200mm (8")
- 250mm (10")
- 300mm (12")
- 350mm (14")
- 400mm (16")
- 450mm(18")
- 600mm (24")
- 750mm (30")
- 900mm (36")
- 1200mm (48")

N W E S

0 10 20 30 40 m



| | | |
|---|---|---|
| 430-C-2 | 431-D-1 | 431-D-2 |
| 430-C-3 | 431-D-4 | 431-D-3 |
| 451-B-2 | 452-A-1 | 452-A-2 |

Kitchener Utilities

KITCHENER
Corporate Services
Technology Innovation and Services
Geospatial Data and Analytics
Map created: September 26, 2026

DISCLAIMER: This document is subject to copyright and may only be used for your personal, non-commercial use, provided you keep intact the copyright notice. The City of Kitchener assumes no responsibility for any errors, and is not liable for any damages of any kind resulting from the use of, or reliance on, the information contained in this document. The City of Kitchener does not make any representations or warranty, express or implied, concerning the accuracy, quality, likely results or reliability of the use of the information contained in this document. © 2026 The Corporation of the City of Kitchener. Some portions of this publication are produced using information under licensed use from Teranet ©1998 Protected by Copyright - May not be reproduced without Permission THIS IS NOT A PLAN OF SURVEY - PROJECTION: UTM NAD 83 zone 17

JOINS SHEET 411-D-4

JOINS SHEET 431-B-2

JOINS SHEET 432-A-2

JOINS SHEET 432-A-4

PALMER AVE

OLDE FASHIONED WAY

KENT AVE

COURTLAND AVE E

BORDEN AVE S

30

240

329

250

254-256

260

262-276

268

270

300

325

321-325

346

204

208

5837

5397

93854

195

199

203

207

209

93853

96373

5398

5399

380

103492

11380

253

257

261

265

267

# Kitchener Utilities
# Water Sixteenth Grid
# Atlas Map Sheet 432-A-1

Valve #

- Air Release
- Blowoff
- Pressure Reducing
- Valve
- Chamber
- Well

WTP Treatment Plant

- Bacteriological Sampling Location
- Plastic Main
- Sanitary Force Main
- Water Service Pipe
- Parcel with Unusual Private Water Service Connection

**Main Ownership**

- Kitchener
- Region
- Dual

**Hydrant Flushing**

Hydrant #

- Both Fall And Regular
- New Development
- Regular
- All Other

**Main Diameter**

- 25mm (1")
- 38mm (1.5")
- 50mm (2")
- 75mm (3")
- 100mm (4")
- 150mm (6")
- 200mm (8")
- 250mm (10")
- 300mm (12")
- 350mm (14")
- 400mm (16")
- 450mm(18")
- 600mm (24")
- 750mm (30")
- 900mm (36")
- 1200mm (48")

N W E S

0 10 20 30 40 m

| | | |
|---|---|---|
| 410-C-3 | 411-D-4 | 411-D-3 |
| 431-B-2 | 432-A-1 | 432-A-2 |
| 431-B-3 | 432-A-4 | 432-A-3 |

Kitchener Utilities

KITCHENER
Corporate Services
Technology Innovation and Services
Geospatial Data and Analytics
Map created: September 26, 2026

DISCLAIMER: This document is subject to copyright and may only be used for your personal, non-commercial use, provided you keep intact the copyright notice. The City of Kitchener assumes no responsibility for any errors, and is not liable for any damages of any kind resulting from the use of, or reliance on, the information contained in this document. The City of Kitchener does not make any representations or warranty, express or implied, concerning the accuracy, quality, likely results or reliability of the use of the information contained in this document. © 2026 The Corporation of the City of Kitchener. Some portions of this publication are produced using information under licensed use from Teranet ©1998 Protected by Copyright - May not be reproduced without Permission THIS IS NOT A PLAN OF SURVEY - PROJECTION: UTM NAD 83 zone 17

JOINS SHEET 411-D-3

JOINS SHEET 432-A-1

JOINS SHEET 432-B-1

JOINS SHEET 432-A-3

# Kitchener Utilities
# Water Sixteenth Grid
# Atlas Map Sheet 432-A-2

Valve #
- Air Release
- Blowoff
- Pressure Reducing Valve
- Chamber
- Well

- WTP Treatment Plant
- Bacteriological Sampling Location
- Plastic Main
- Sanitary Force Main
- Water Service Pipe
- Parcel with Unusual Private Water Service Connection

**Main Ownership**
- Kitchener
- Region
- Dual

**Hydrant Flushing**

Hydrant #
- Both Fall And Regular
- New Development
- Regular
- All Other

**Main Diameter**
- 25mm (1")
- 38mm (1.5")
- 50mm (2")
- 75mm (3")
- 100mm (4")
- 150mm (6")
- 200mm (8")
- 250mm (10")
- 300mm (12")
- 350mm (14")
- 400mm (16")
- 450mm(18")
- 600mm (24")
- 750mm (30")
- 900mm (36")
- 1200mm (48")

N W E S

0 10 20 30 40 m



| | | |
|---|---|---|
| 411-D-4 | 411-D-3 | 411-C-4 |
| 432-A-1 | 432-A-2 | 432-B-1 |
| 432-A-4 | 432-A-3 | 432-B-4 |

Kitchener Utilities

KITCHENER
Corporate Services
Technology Innovation and Services
Geospatial Data and Analytics
Map created: September 26, 2026

DISCLAIMER: This document is subject to copyright and may only be used for your personal, non-commercial use, provided you keep intact the copyright notice. The City of Kitchener assumes no responsibility for any errors, and is not liable for any damages of any kind resulting from the use of, or reliance on, the information contained in this document. The City of Kitchener does not make any representations or warranty, express or implied, concerning the accuracy, quality, likely results or reliability of the use of the information contained in this document. © 2026 The Corporation of the City of Kitchener. Some portions of this publication are produced using information under licensed use from Teranet ©1998 Protected by Copyright - May not be reproduced without Permission THIS IS NOT A PLAN OF SURVEY - PROJECTION: UTM NAD 83 zone 17

JOINS SHEET 432-A-2

JOINS SHEET 432-A-4

JOINS SHEET 432-B-4

JOINS SHEET 432-D-2

# Kitchener Utilities
# Water Sixteenth Grid
# Atlas Map Sheet 432-A-3

Valve #

- Air Release
- Blowoff
- Pressure Reducing Valve
- Chamber
- Well

- WTP Treatment Plant
- Bacteriological Sampling Location
- Plastic Main
- Sanitary Force Main
- Water Service Pipe
- Parcel with Unusual Private Water Service Connection

**Main Ownership**
- Kitchener
- Region
- Dual

**Hydrant Flushing** (Hydrant #)
- Both Fall And Regular
- New Development
- Regular
- All Other

**Main Diameter**
- 25mm (1")
- 38mm (1.5")
- 50mm (2")
- 75mm (3")
- 100mm (4")
- 150mm (6")
- 200mm (8")
- 250mm (10")
- 300mm (12")
- 350mm (14")
- 400mm (16")
- 450mm(18")
- 600mm (24")
- 750mm (30")
- 900mm (36")
- 1200mm (48")

N W E S

0 10 20 30 40 m



| | | |
|---|---|---|
| 432-A-1 | 432-A-2 | 432-B-1 |
| 432-A-4 | 432-A-3 | 432-B-4 |
| 432-D-1 | 432-D-2 | 432-C-1 |

Kitchener Utilities

KITCHENER
Corporate Services
Technology Innovation and Services
Geospatial Data and Analytics
Map created: September 26, 2026

DISCLAIMER: This document is subject to copyright and may only be used for your personal, non-commercial use, provided you keep intact the copyright notice. The City of Kitchener assumes no responsibility for any errors, and is not liable for any damages of any kind resulting from the use of, or reliance on, the information contained in this document. The City of Kitchener does not make any representations or warranty, express or implied, concerning the accuracy, quality, likely results or reliability of the use of the information contained in this document. © 2026 The Corporation of the City of Kitchener. Some portions of this publication are produced using information under licensed use from Teranet ©1998 Protected by Copyright - May not be reproduced without Permission THIS IS NOT A PLAN OF SURVEY - PROJECTION: UTM NAD 83 zone 17

JOINS SHEET 432-A-1

JOINS SHEET 431-B-3

JOINS SHEET 432-A-3

JOINS SHEET 432-D-1

# Kitchener Utilities
# Water Sixteenth Grid
# Atlas Map Sheet 432-A-4

Valve #
- Air Release
- Blowoff
- Pressure Reducing
- Valve
- Chamber
- Well

- WTP Treatment Plant
- Bacteriological Sampling Location
- Plastic Main
- Sanitary Force Main
- Water Service Pipe
- Parcel with Unusual Private Water Service Connection

**Main Ownership**
- Kitchener
- Region
- Dual

**Hydrant Flushing**
Hydrant #
- Both Fall And Regular
- New Development
- Regular
- All Other

**Main Diameter**
- 25mm (1")
- 38mm (1.5")
- 50mm (2")
- 75mm (3")
- 100mm (4")
- 150mm (6")
- 200mm (8")
- 250mm (10")
- 300mm (12")
- 350mm (14")
- 400mm (16")
- 450mm(18")
- 600mm (24")
- 750mm (30")
- 900mm (36")
- 1200mm (48")

N W E S

0 10 20 30 40 m

| | | |
|---|---|---|
| 431-B-2 | 432-A-1 | 432-A-2 |
| 431-B-3 | 432-A-4 | 432-A-3 |
| 431-C-2 | 432-D-1 | 432-D-2 |

Kitchener Utilities

KITCHENER
Corporate Services
Technology Innovation and Services
Geospatial Data and Analytics
Map created: September 26, 2026

DISCLAIMER: This document is subject to copyright and may only be used for your personal, non-commercial use, provided you keep intact the copyright notice. The City of Kitchener assumes no responsibility for any errors, and is not liable for any damages of any kind resulting from the use of, or reliance on, the information contained in this document. The City of Kitchener does not make any representations or warranty, express or implied, concerning the accuracy, quality, likely results or reliability of the use of the information contained in this document. © 2026 The Corporation of the City of Kitchener. Some portions of this publication are produced using information under licensed use from Teranet ©1998 Protected by Copyright - May not be reproduced without Permission THIS IS NOT A PLAN OF SURVEY - PROJECTION: UTM NAD 83 zone 17

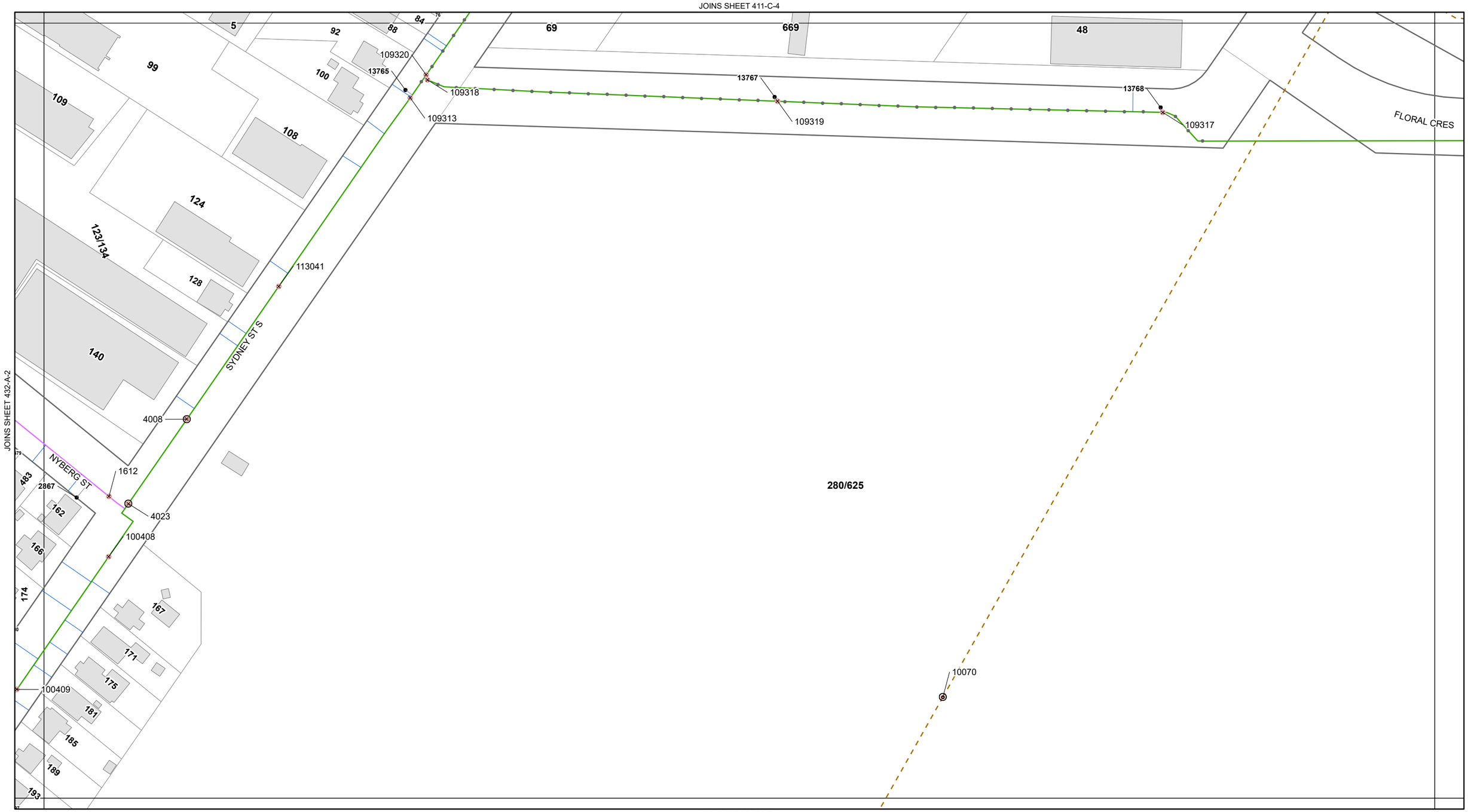


# Kitchener Utilities Water Sixteenth Grid Atlas Map Sheet 432-B-1

Valve #
- Air Release
- Blowoff
- Pressure Reducing
- Valve
- Chamber
- Well

WTP Treatment Plant
- Bacteriological Sampling Location
- Plastic Main
- Sanitary Force Main
- Water Service Pipe
- Parcel with Unusual Private Water Service Connection

**Main Ownership**
- Kitchener
- Region
- Dual

**Hydrant Flushing**
- Hydrant #
- Both Fall And Regular
- New Development
- Regular
- All Other

**Main Diameter**
- 25mm (1")
- 38mm (1.5")
- 50mm (2")
- 75mm (3")
- 100mm (4")
- 150mm (6")
- 200mm (8")
- 250mm (10")
- 300mm (12")
- 350mm (14")
- 400mm (16")
- 450mm(18")
- 600mm (24")
- 750mm (30")
- 900mm (36")
- 1200mm (48")

N W E S

0 10 20 30 40 m

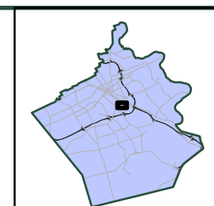

| | | |
|---|---|---|
| 411-D-3 | 411-C-4 | 411-C-3 |
| 432-A-2 | 432-B-1 | 432-B-2 |
| 432-A-3 | 432-B-4 | 432-B-3 |

Kitchener Utilities

KITCHENER
Corporate Services
Technology Innovation and Services
Geospatial Data and Analytics
Map created: September 26, 2026

DISCLAIMER: This document is subject to copyright and may only be used for your personal, non-commercial use, provided you keep intact the copyright notice. The City of Kitchener assumes no responsibility for any errors, and is not liable for any damages of any kind resulting from the use of, or reliance on, the information contained in this document. The City of Kitchener does not make any representations or warranty, express or implied, concerning the accuracy, quality, likely results or reliability of the use of the information contained in this document. © 2026 The Corporation of the City of Kitchener. Some portions of this publication are produced using information under licensed use from Teranet ©1998 Protected by Copyright - May not be reproduced without Permission THIS IS NOT A PLAN OF SURVEY - PROJECTION: UTM NAD 83 zone 17

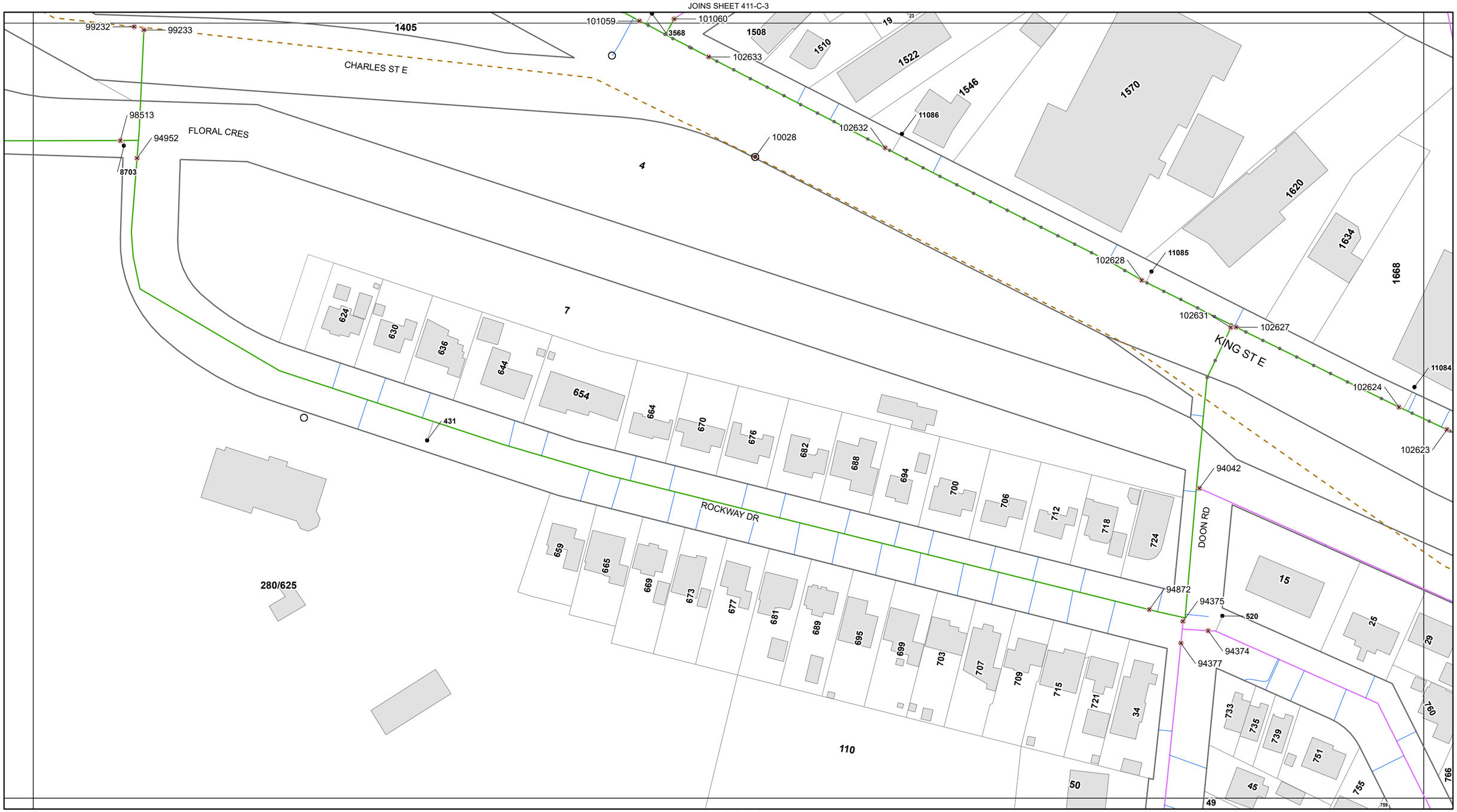


# Kitchener Utilities Water Sixteenth Grid Atlas Map Sheet 432-B-2

Valve #
- Air Release
- Blowoff
- Pressure Reducing
- Valve
- Chamber
- Well

WTP Treatment Plant
- Bacteriological Sampling Location
- Plastic Main
- Sanitary Force Main
- Water Service Pipe
- Parcel with Unusual Private Water Service Connection

**Main Ownership**
- Kitchener
- Region
- Dual

**Hydrant Flushing**
Hydrant #
- Both Fall And Regular
- New Development
- Regular
- All Other

**Main Diameter**
- 25mm (1")
- 38mm (1.5")
- 50mm (2")
- 75mm (3")
- 100mm (4")
- 150mm (6")
- 200mm (8")
- 250mm (10")
- 300mm (12")
- 350mm (14")
- 400mm (16")
- 450mm(18")
- 600mm (24")
- 750mm (30")
- 900mm (36")
- 1200mm (48")

N W E S

0 10 20 30 40 m

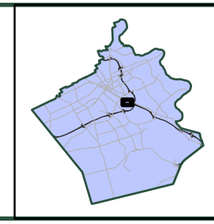

| | | |
|---|---|---|
| 411-C-4 | 411-C-3 | 412-D-4 |
| 432-B-1 | 432-B-2 | 433-A-1 |
| 432-B-4 | 432-B-3 | 433-A-4 |

Kitchener Utilities

KITCHENER
Corporate Services
Technology Innovation and Services
Geospatial Data and Analytics
Map created: September 26, 2026

DISCLAIMER: This document is subject to copyright and may only be used for your personal, non-commercial use, provided you keep intact the copyright notice. The City of Kitchener assumes no responsibility for any errors, and is not liable for any damages of any kind resulting from the use of, or reliance on, the information contained in this document. The City of Kitchener does not make any representations or warranty, express or implied, concerning the accuracy, quality, likely results or reliability of the use of the information contained in this document. © 2026 The Corporation of the City of Kitchener. Some portions of this publication are produced using information under licensed use from Teranet ©1998 Protected by Copyright - May not be reproduced without Permission THIS IS NOT A PLAN OF SURVEY - PROJECTION: UTM NAD 83 zone 17

JOINS SHEET 432-B-2

JOINS SHEET 432-B-4

JOINS SHEET 433-A-4

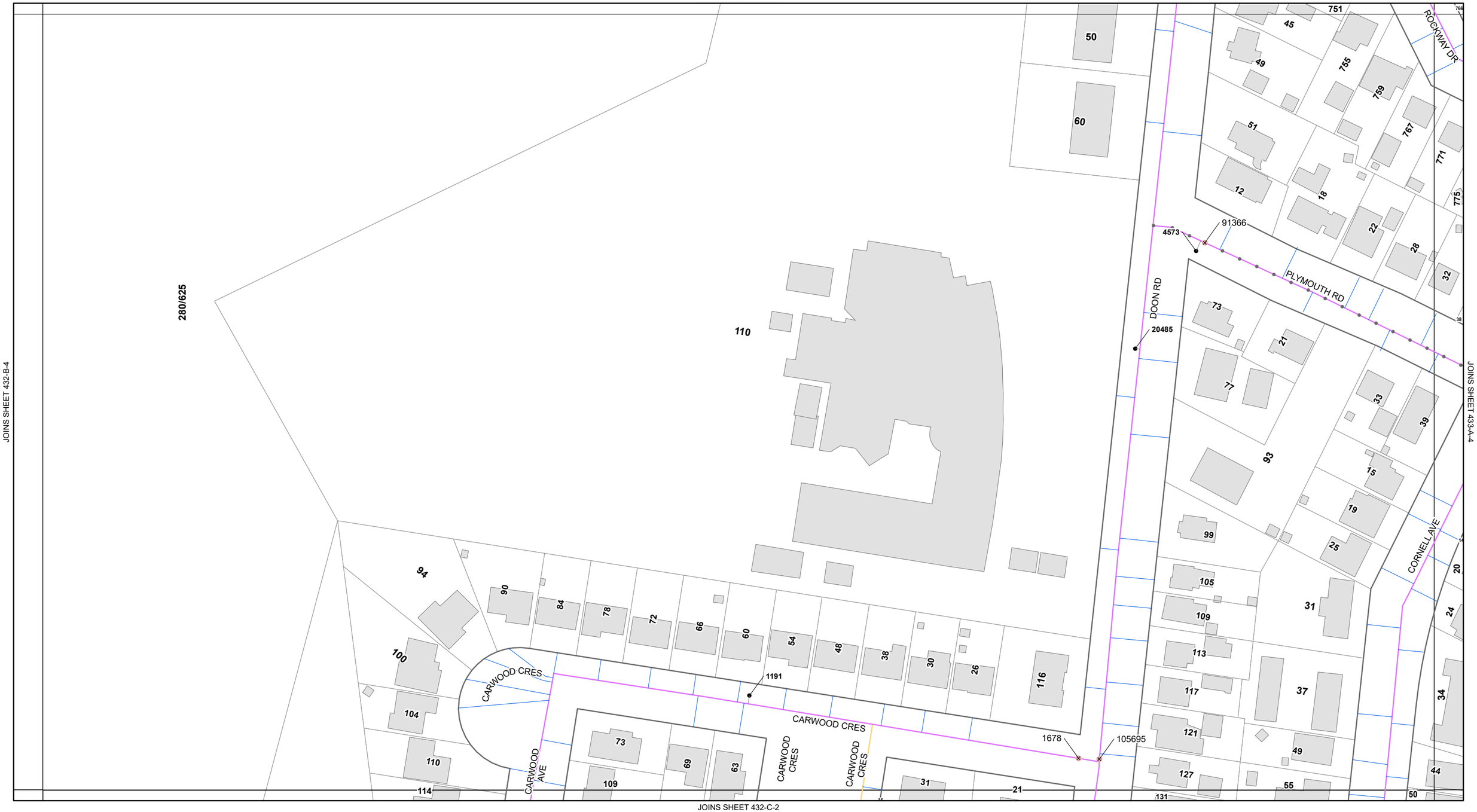


JOINS SHEET 432-C-2

# Kitchener Utilities
# Water Sixteenth Grid
# Atlas Map Sheet 432-B-3

Valve #

- Air Release
- Blowoff
- Pressure Reducing
- Valve
- Chamber
- Well

- WTP Treatment Plant
- Bacteriological Sampling Location
- Plastic Main
- Sanitary Force Main
- Water Service Pipe
- Parcel with Unusual Private Water Service Connection

**Main Ownership**
- Kitchener
- Region
- Dual

**Hydrant Flushing**

Hydrant #
- Both Fall And Regular
- New Development
- Regular
- All Other

**Main Diameter**
- 25mm (1")
- 38mm (1.5")
- 50mm (2")
- 75mm (3")
- 100mm (4")
- 150mm (6")
- 200mm (8")
- 250mm (10")
- 300mm (12")
- 350mm (14")
- 400mm (16")
- 450mm(18")
- 600mm (24")
- 750mm (30")
- 900mm (36")
- 1200mm (48")

N W E S

0 10 20 30 40 m

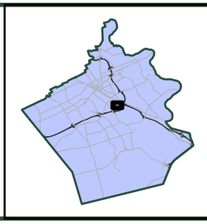

| | | |
|---|---|---|
| 432-B-1 | 432-B-2 | 433-A-1 |
| 432-B-4 | 432-B-3 | 433-A-4 |
| 432-C-1 | 432-C-2 | 433-D-1 |

Kitchener Utilities

KITCHENER
Corporate Services
Technology Innovation and Services
Geospatial Data and Analytics
Map created: September 26, 2026

DISCLAIMER: This document is subject to copyright and may only be used for your personal, non-commercial use, provided you keep intact the copyright notice. The City of Kitchener assumes no responsibility for any errors, and is not liable for any damages of any kind resulting from the use of, or reliance on, the information contained in this document. The City of Kitchener does not make any representations or warranty, express or implied, concerning the accuracy, quality, likely results or reliability of the use of the information contained in this document. © 2026 The Corporation of the City of Kitchener. Some portions of this publication are produced using information under licensed use from Teranet ©1998 Protected by Copyright - May not be reproduced without Permission. THIS IS NOT A PLAN OF SURVEY - PROJECTION: UTM NAD 83 zone 17

JOINS SHEET 432-B-1

JOINS SHEET 432-A-3

JOINS SHEET 432-B-3

189
193
197
201
205
255
261
265
271
287
293
301
305
311
317

BEDFORD RD

2926

101226

109203

90238

280/625

JOINS SHEET 432-C-1

# Kitchener Utilities
# Water Sixteenth Grid
# Atlas Map Sheet 432-B-4

Valve #

- Air Release
- Blowoff
- Pressure Reducing
- Valve
- Chamber
- Well

- Treatment Plant
- Bacteriological Sampling Location
- Plastic Main
- Sanitary Force Main
- Water Service Pipe
- Parcel with Unusual Private Water Service Connection

**Main Ownership**
- Kitchener
- Region
- Dual

**Hydrant Flushing**

Hydrant #
- Both Fall And Regular
- New Development
- Regular
- All Other

**Main Diameter**
- 25mm (1")
- 38mm (1.5")
- 50mm (2")
- 75mm (3")
- 100mm (4")
- 150mm (6")
- 200mm (8")
- 250mm (10")
- 300mm (12")
- 350mm (14")
- 400mm (16")
- 450mm(18")
- 600mm (24")
- 750mm (30")
- 900mm (36")
- 1200mm (48")

N W E S

0 10 20 30 40 m



| | | |
|---|---|---|
| 432-A-2 | 432-B-1 | 432-B-2 |
| 432-A-3 | 432-B-4 | 432-B-3 |
| 432-D-2 | 432-C-1 | 432-C-2 |

Kitchener Utilities

KITCHENER
Corporate Services
Technology Innovation and Services
Geospatial Data and Analytics
Map created: September 26, 2026

DISCLAIMER: This document is subject to copyright and may only be used for your personal, non-commercial use, provided you keep intact the copyright notice. The City of Kitchener assumes no responsibility for any errors, and is not liable for any damages of any kind resulting from the use of, or reliance on, the information contained in this document. The City of Kitchener does not make any representations or warranty, express or implied, concerning the accuracy, quality, likely results or reliability of the use of the information contained in this document. © 2026 The Corporation of the City of Kitchener. Some portions of this publication are produced using information under licensed use from Teranet ©1998 Protected by Copyright - May not be reproduced without Permission THIS IS NOT A PLAN OF SURVEY - PROJECTION: UTM NAD 83 zone 17

JOINS SHEET 432-B-4

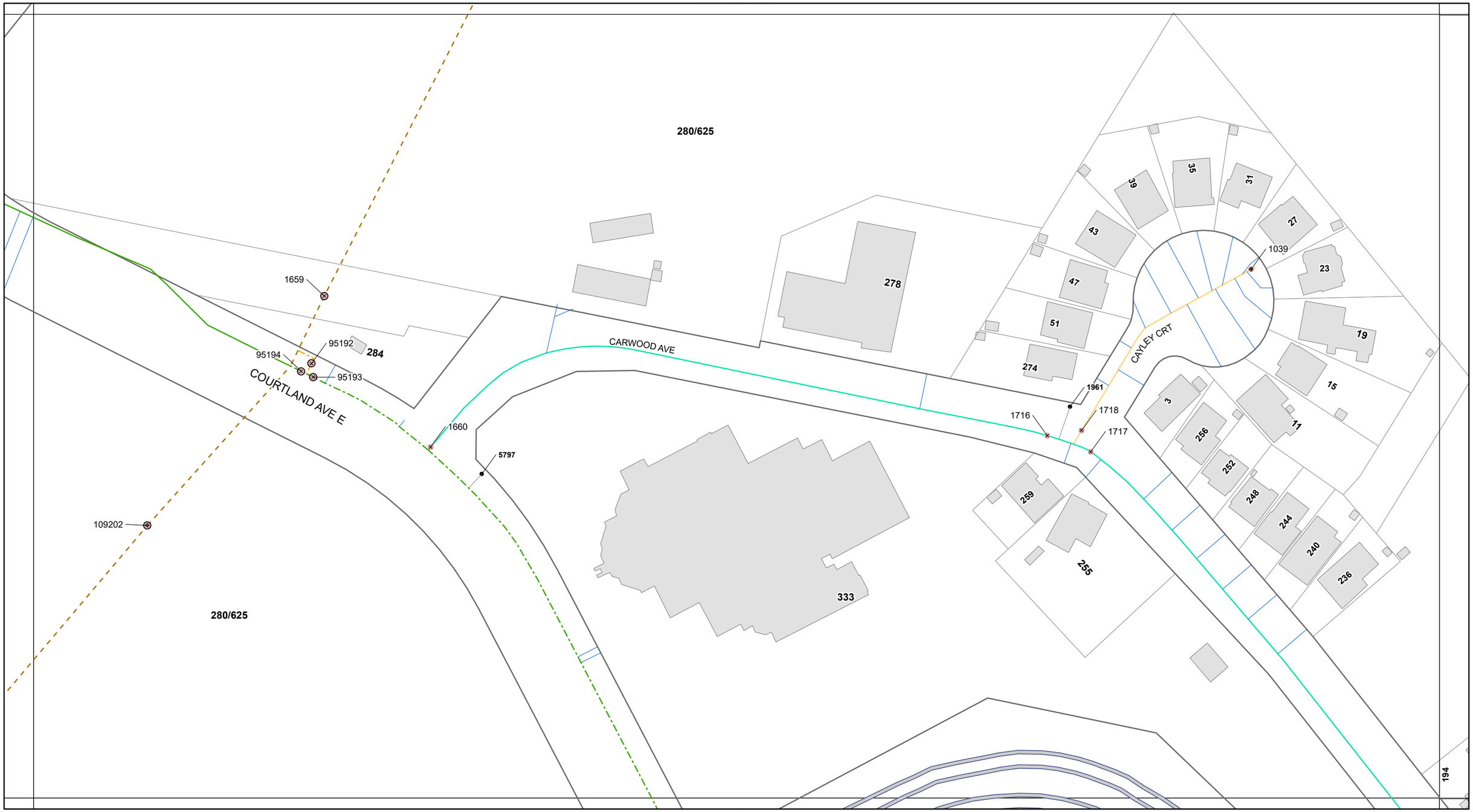


JOINS SHEET 432-D-2

JOINS SHEET 432-C-2

JOINS SHEET 432-C-4

# Kitchener Utilities Water Sixteenth Grid Atlas Map Sheet 432-C-1

Valve #
- Air Release
- Blowoff
- Pressure Reducing
- Valve
- Chamber
- Well

WTP Treatment Plant
- Bacteriological Sampling Location
- Plastic Main
- Sanitary Force Main
- Water Service Pipe
- Parcel with Unusual Private Water Service Connection

**Main Ownership**
- Kitchener
- Region
- Dual

**Hydrant Flushing**
- Hydrant # Both Fall And Regular
- New Development
- Regular
- All Other

**Main Diameter**
- 25mm (1")
- 38mm (1.5")
- 50mm (2")
- 75mm (3")
- 100mm (4")
- 150mm (6")
- 200mm (8")
- 250mm (10")
- 300mm (12")
- 350mm (14")
- 400mm (16")
- 450mm(18")
- 600mm (24")
- 750mm (30")
- 900mm (36")
- 1200mm (48")

N W E S

0 10 20 30 40 m

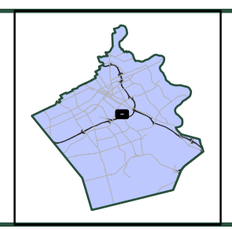

| | | |
|---|---|---|
| 432-A-3 | 432-B-4 | 432-B-3 |
| 432-D-2 | 432-C-1 | 432-C-2 |
| 432-D-3 | 432-C-4 | 432-C-3 |

Kitchener Utilities

KITCHENER
Corporate Services
Technology Innovation and Services
Geospatial Data and Analytics
Map created: September 26, 2026

DISCLAIMER: This document is subject to copyright and may only be used for your personal, non-commercial use, provided you keep intact the copyright notice. The City of Kitchener assumes no responsibility for any errors, and is not liable for any damages of any kind resulting from the use of, or reliance on, the information contained in this document. The City of Kitchener does not make any representations or warranty, express or implied, concerning the accuracy, quality, likely results or reliability of the use of the information contained in this document. © 2026 The Corporation of the City of Kitchener. Some portions of this publication are produced using information under licensed use from Teranet ©1998 Protected by Copyright - May not be reproduced without Permission THIS IS NOT A PLAN OF SURVEY - PROJECTION: UTM NAD 83 zone 17

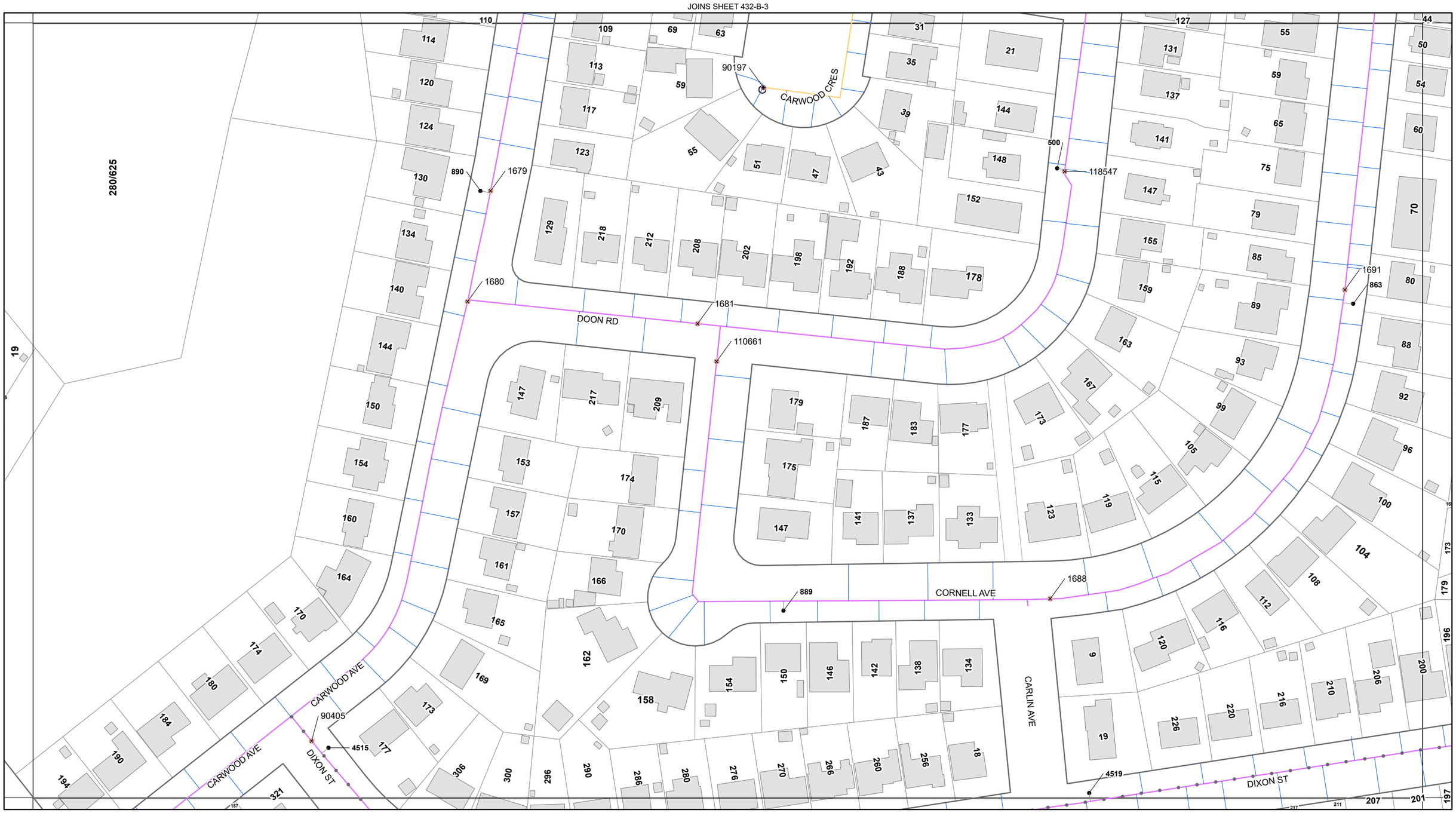


# Kitchener Utilities Water Sixteenth Grid Atlas Map Sheet 432-C-2

Valve #
- Air Release
- Blowoff
- Pressure Reducing
- Valve
- Chamber
- Well

WTP Treatment Plant
- Bacteriological Sampling Location
- Plastic Main
- Sanitary Force Main
- Water Service Pipe
- Parcel with Unusual Private Water Service Connection

**Main Ownership**
- Kitchener
- Region
- Dual

**Hydrant Flushing**
- Hydrant #
- Both Fall And Regular
- New Development
- Regular
- All Other

**Main Diameter**
- 25mm (1")
- 38mm (1.5")
- 50mm (2")
- 75mm (3")
- 100mm (4")
- 150mm (6")
- 200mm (8")
- 250mm (10")
- 300mm (12")
- 350mm (14")
- 400mm (16")
- 450mm(18")
- 600mm (24")
- 750mm (30")
- 900mm (36")
- 1200mm (48")

N W E S

0 10 20 30 40 m

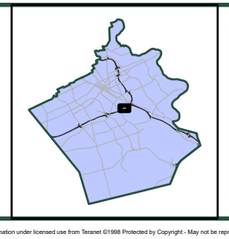

| | | |
|---|---|---|
| 432-B-4 | 432-B-3 | 433-A-4 |
| 432-C-1 | 432-C-2 | 433-D-1 |
| 432-C-4 | 432-C-3 | 433-D-4 |

Kitchener Utilities

KITCHENER
Corporate Services
Technology Innovation and Services
Geospatial Data and Analytics
Map created: September 26, 2026

DISCLAIMER: This document is subject to copyright and may only be used for your personal, non-commercial use, provided you keep intact the copyright notice. The City of Kitchener assumes no responsibility for any errors, and is not liable for any damages of any kind resulting from the use of, or reliance on, the information contained in this document. The City of Kitchener does not make any representations or warranty, express or implied, concerning the accuracy, quality, likely results or reliability of the use of the information contained in this document. © 2026 The Corporation of the City of Kitchener. Some portions of this publication are produced using information under licensed use from Teranet ©1998 Protected by Copyright - May not be reproduced without Permission THIS IS NOT A PLAN OF SURVEY - PROJECTION: UTM NAD 83 zone 17

JOINS SHEET 432-C-2

JOINS SHEET 432-C-4

JOINS SHEET 433-D-4

JOINS SHEET 453-B-2

DIXON ST

CARWOOD AVE

CARWOOD AVE

CARLIN AVE

BONIFACE AVE

MASSEY AVE

VANIER DR

1006 1684 1685 4519 90407 4517 91111 1578 95173 869 1189 1574 93856 16183 94813

# Kitchener Utilities
# Water Sixteenth Grid
# Atlas Map Sheet 432-C-3

Valve #

Air Release
Blowoff
Pressure Reducing
Valve
Chamber
Well

WTP Treatment Plant
Bacteriological Sampling Location
Plastic Main
Sanitary Force Main
Water Service Pipe
Parcel with Unusual Private Water Service Connection

**Main Ownership**
Kitchener
Region
Dual

**Hydrant Flushing**
Hydrant #
Both Fall And Regular
New Development
Regular
All Other

**Main Diameter**
25mm (1")
38mm (1.5")
50mm (2")
75mm (3")
100mm (4")
150mm (6")
200mm (8")
250mm (10")
300mm (12")
350mm (14")
400mm (16")
450mm(18")
600mm (24")
750mm (30")
900mm (36")
1200mm (48")

N W E S

0 10 20 30 40 m

| | | |
|---|---|---|
| 432-C-1 | 432-C-2 | 433-D-1 |
| 432-C-4 | 432-C-3 | 433-D-4 |
| 453-B-1 | 453-B-2 | 454-A-1 |

Kitchener Utilities

KITCHENER
Corporate Services
Technology Innovation and Services
Geospatial Data and Analytics
Map created: September 26, 2026

DISCLAIMER: This document is subject to copyright and may only be used for your personal, non-commercial use, provided you keep intact the copyright notice. The City of Kitchener assumes no responsibility for any errors, and is not liable for any damages of any kind resulting from the use of, or reliance on, the information contained in this document. The City of Kitchener does not make any representations or warranty, express or implied, concerning the accuracy, quality, likely results or reliability of the use of the information contained in this document. © 2026 The Corporation of the City of Kitchener. Some portions of this publication are produced using information under licensed use from Teranet ©1998 Protected by Copyright - May not be reproduced without Permission THIS IS NOT A PLAN OF SURVEY - PROJECTION: UTM NAD 83 zone 17

JOINS SHEET 432-C-1

JOINS SHEET 432-D-3

JOINS SHEET 432-C-3

333

333

194

CARWOOD AVE

1006

1684

280/625

1709

1582

1583

OVERLAND DR

681

COURTLAND AVE E

103537

1421

103536

328

49

39

55

75

75

808-836

JOINS SHEET 453-B-1

# Kitchener Utilities
# Water Sixteenth Grid
# Atlas Map Sheet 432-C-4

Valve #

- Air Release
- Blowoff
- Pressure Reducing
- Valve
- Chamber
- Well

- WTP Treatment Plant
- Bacteriological Sampling Location
- Plastic Main
- Sanitary Force Main
- Water Service Pipe
- Parcel with Unusual Private Water Service Connection

**Main Ownership**
- Kitchener
- Region
- Dual

**Hydrant Flushing**

Hydrant #
- Both Fall And Regular
- New Development
- Regular
- All Other

**Main Diameter**
- 25mm (1")
- 38mm (1.5")
- 50mm (2")
- 75mm (3")
- 100mm (4")
- 150mm (6")
- 200mm (8")
- 250mm (10")
- 300mm (12")
- 350mm (14")
- 400mm (16")
- 450mm(18")
- 600mm (24")
- 750mm (30")
- 900mm (36")
- 1200mm (48")

N W E S

0 10 20 30 40 m



| | | |
|---|---|---|
| 432-D-2 | 432-C-1 | 432-C-2 |
| 432-D-3 | 432-C-4 | 432-C-3 |
| 453-A-2 | 453-B-1 | 453-B-2 |

Kitchener Utilities

KITCHENER
Corporate Services
Technology Innovation and Services
Geospatial Data and Analytics
Map created: September 26, 2026

DISCLAIMER: This document is subject to copyright and may only be used for your personal, non-commercial use, provided you keep intact the copyright notice. The City of Kitchener assumes no responsibility for any errors, and is not liable for any damages of any kind resulting from the use of, or reliance on, the information contained in this document. The City of Kitchener does not make any representations or warranty, express or implied, concerning the accuracy, quality, likely results or reliability of the use of the information contained in this document. © 2026 The Corporation of the City of Kitchener. Some portions of this publication are produced using information under licensed use from Teranet ©1998 Protected by Copyright - May not be reproduced without Permission THIS IS NOT A PLAN OF SURVEY - PROJECTION: UTM NAD 83 zone 17

JOINS SHEET 432-A-4

JOINS SHEET 431-C-2

JOINS SHEET 432-D-2

JOINS SHEET 432-D-4

BORDEN PKY

PATTANDON AVE

OLYMPIC DR

MEINZINGER AVE

KEHL ST

HOFFMAN ST

564
109082
13667
109080
109081
13668
109083
13669
109084
10228
106453
106454
19343
118621
19344
10223
104042
10244
118623
118622
1168

# Kitchener Utilities
# Water Sixteenth Grid
# Atlas Map Sheet 432-D-1

Valve #

- Air Release
- Blowoff
- Pressure Reducing Valve
- Chamber
- Well

- WTP Treatment Plant
- Bacteriological Sampling Location
- Plastic Main
- Sanitary Force Main
- Water Service Pipe
- Parcel with Unusual Private Water Service Connection

**Main Ownership**
- Kitchener
- Region
- Dual

**Hydrant Flushing** (Hydrant #)
- Both Fall And Regular
- New Development
- Regular
- All Other

**Main Diameter**
- 25mm (1")
- 38mm (1.5")
- 50mm (2")
- 75mm (3")
- 100mm (4")
- 150mm (6")
- 200mm (8")
- 250mm (10")
- 300mm (12")
- 350mm (14")
- 400mm (16")
- 450mm(18")
- 600mm (24")
- 750mm (30")
- 900mm (36")
- 1200mm (48")

N W E S

0 10 20 30 40 m

| | | |
|---|---|---|
| 431-B-3 | 432-A-4 | 432-A-3 |
| 431-C-2 | 432-D-1 | 432-D-2 |
| 431-C-3 | 432-D-4 | 432-D-3 |

Kitchener Utilities

KITCHENER
Corporate Services
Technology Innovation and Services
Geospatial Data and Analytics
Map created: September 26, 2026

DISCLAIMER: This document is subject to copyright and may only be used for your personal, non-commercial use, provided you keep intact the copyright notice. The City of Kitchener assumes no responsibility for any errors, and is not liable for any damages of any kind resulting from the use of, or reliance on, the information contained in this document. The City of Kitchener does not make any representations or warranty, express or implied, concerning the accuracy, quality, likely results or reliability of the use of the information contained in this document. © 2026 The Corporation of the City of Kitchener. Some portions of this publication are produced using information under licensed use from Teranet ©1998 Protected by Copyright - May not be reproduced without Permission THIS IS NOT A PLAN OF SURVEY - PROJECTION: UTM NAD 83 zone 17

JOINS SHEET 432-A-3

JOINS SHEET 432-D-1

JOINS SHEET 432-C-1

MILL ST
PATTANDON AVE
OTTAWA ST S
SYDNEY ST S
BEDFORD RD
COURTLAND AVE E
105819
105820
105821
105822
106990
106991
106989
106988
106987
12945
12943
12944
12946
12339
12340
12341
93823
2927
1654
1657
95195
280/625
358
367
388-404
393
395
399
403
407
411
415
419
368
369
371
372
373
374
381
382
387
451
455
459
469
473
477
481
485
490
498
502
509
525
526
530
531
541
543
299
307
311
325
553
16
14
12
8
6

JOINS SHEET 432-D-3

# Kitchener Utilities
# Water Sixteenth Grid
# Atlas Map Sheet 432-D-2

Valve #
- Air Release
- Blowoff
- Pressure Reducing Valve
- Chamber
- Well

- WTP Treatment Plant
- Bacteriological Sampling Location
- Plastic Main
- Sanitary Force Main
- Water Service Pipe
- Parcel with Unusual Private Water Service Connection

**Main Ownership**
- Kitchener
- Region
- Dual

**Hydrant Flushing** (Hydrant #)
- Both Fall And Regular
- New Development
- Regular
- All Other

**Main Diameter**
- 25mm (1")
- 38mm (1.5")
- 50mm (2")
- 75mm (3")
- 100mm (4")
- 150mm (6")
- 200mm (8")
- 250mm (10")
- 300mm (12")
- 350mm (14")
- 400mm (16")
- 450mm(18")
- 600mm (24")
- 750mm (30")
- 900mm (36")
- 1200mm (48")

N W E S

0 10 20 30 40 m



| | | |
|---|---|---|
| 432-A-4 | 432-A-3 | 432-B-4 |
| 432-D-1 | 432-D-2 | 432-C-1 |
| 432-D-4 | 432-D-3 | 432-C-4 |

Kitchener Utilities

KITCHENER
Corporate Services
Technology Innovation and Services
Geospatial Data and Analytics
Map created: September 26, 2026

DISCLAIMER: This document is subject to copyright and may only be used for your personal, non-commercial use, provided you keep intact the copyright notice. The City of Kitchener assumes no responsibility for any errors, and is not liable for any damages of any kind resulting from the use of, or reliance on, the information contained in this document. The City of Kitchener does not make any representations or warranty, express or implied, concerning the accuracy, quality, likely results or reliability of the use of the information contained in this document. © 2026 The Corporation of the City of Kitchener. Some portions of this publication are produced using information under licensed use from Teranet ©1998 Protected by Copyright - May not be reproduced without Permission THIS IS NOT A PLAN OF SURVEY - PROJECTION: UTM NAD 83 zone 17

JOINS SHEET 432-D-2

JOINS SHEET 432-D-4

JOINS SHEET 432-C-4

406
415
419
16
14
12
6
8
543
280/625
105823
105825
105824
12066
12342
426
425
105442
HOFFMAN ST
12065
12064
OTTAWA ST S
11
2
5
12063
451
453
455
465
3
130
429
483
1384
5448
IMPERIAL DR
103536
328
ARDELT PL
75

JOINS SHEET 453-A-2

# Kitchener Utilities Water Sixteenth Grid Atlas Map Sheet 432-D-3

Valve #

- Air Release
- Blowoff
- Pressure Reducing Valve
- Chamber
- Well

- WTP Treatment Plant
- Bacteriological Sampling Location
- Plastic Main
- Sanitary Force Main
- Water Service Pipe
- Parcel with Unusual Private Water Service Connection

**Main Ownership**
- Kitchener
- Region
- Dual

**Hydrant Flushing**

Hydrant #
- Both Fall And Regular
- New Development
- Regular
- All Other

**Main Diameter**
- 25mm (1")
- 38mm (1.5")
- 50mm (2")
- 75mm (3")
- 100mm (4")
- 150mm (6")
- 200mm (8")
- 250mm (10")
- 300mm (12")
- 350mm (14")
- 400mm (16")
- 450mm(18")
- 600mm (24")
- 750mm (30")
- 900mm (36")
- 1200mm (48")

N W E S

0 10 20 30 40 m



| | | |
|---|---|---|
| 432-D-1 | 432-D-2 | 432-C-1 |
| 432-D-4 | 432-D-3 | 432-C-4 |
| 453-A-1 | 453-A-2 | 453-B-1 |

Kitchener Utilities

KITCHENER
Corporate Services
Technology Innovation and Services
Geospatial Data and Analytics
Map created: September 26, 2026

DISCLAIMER: This document is subject to copyright and may only be used for your personal, non-commercial use, provided you keep intact the copyright notice. The City of Kitchener assumes no responsibility for any errors, and is not liable for any damages of any kind resulting from the use of, or reliance on, the information contained in this document. The City of Kitchener does not make any representations or warranty, express or implied, concerning the accuracy, quality, likely results or reliability of the use of the information contained in this document. © 2026 The Corporation of the City of Kitchener. Some portions of this publication are produced using information under licensed use from Teranet ©1998 Protected by Copyright - May not be reproduced without Permission THIS IS NOT A PLAN OF SURVEY - PROJECTION: UTM NAD 83 zone 17

JOINS SHEET 432-D-1

JOINS SHEET 431-C-3

JOINS SHEET 432-D-3

JOINS SHEET 453-A-1

HOFFMAN ST

KELVIN AVE

DONLEY ST

KEHL ST

OTTAWA ST S

106452 106461 438 118622 118623 1168 106463 105825 12342 104041 10245 104045 101003 10227 10225 106455 106462 12343 105826 10224 10226 12344 105827 104286 10246 12345 105828 107241 105829 12346

# Kitchener Utilities
# Water Sixteenth Grid
# Atlas Map Sheet 432-D-4

Valve #
- Air Release
- Blowoff
- Pressure Reducing Valve
- Chamber
- Well

- Treatment Plant
- Bacteriological Sampling Location
- Plastic Main
- Sanitary Force Main
- Water Service Pipe
- Parcel with Unusual Private Water Service Connection

**Main Ownership**
- Kitchener
- Region
- Dual

**Hydrant Flushing** (Hydrant #)
- Both Fall And Regular
- New Development
- Regular
- All Other

**Main Diameter**
- 25mm (1")
- 38mm (1.5")
- 50mm (2")
- 75mm (3")
- 100mm (4")
- 150mm (6")
- 200mm (8")
- 250mm (10")
- 300mm (12")
- 350mm (14")
- 400mm (16")
- 450mm(18")
- 600mm (24")
- 750mm (30")
- 900mm (36")
- 1200mm (48")

N W E S

0 10 20 30 40 m

| | | |
|---|---|---|
| 431-C-2 | 432-D-1 | 432-D-2 |
| 431-C-3 | 432-D-4 | 432-D-3 |
| 452-B-2 | 453-A-1 | 453-A-2 |

Kitchener Utilities

Corporate Services
Technology Innovation and Services
Geospatial Data and Analytics
Map created: September 26, 2026

DISCLAIMER: This document is subject to copyright and may only be used for your personal, non-commercial use, provided you keep intact the copyright notice. The City of Kitchener assumes no responsibility for any errors, and is not liable for any damages of any kind resulting from the use of, or reliance on, the information contained in this document. The City of Kitchener does not make any representations or warranty, express or implied, concerning the accuracy, quality, likely results or reliability of the use of the information contained in this document. © 2026 The Corporation of the City of Kitchener. Some portions of this publication are produced using information under licensed use from Teranet ©1998 Protected by Copyright - May not be reproduced without Permission THIS IS NOT A PLAN OF SURVEY - PROJECTION: UTM NAD 83 zone 17

JOINS SHEET 412-D-4

JOINS SHEET 432-B-2

JOINS SHEET 433-A-2

JOINS SHEET 433-A-4

1620
1634
1668
1700
1732
1770
1780
760
787
777
801
815
825
1188
109542
11084
102624
102623
11083
102621
1190
11063
102601
1701
1700
1697
1698
4042
WEBER ST E
MONTGOMERY RD
MONTGOMERY RD
135
KING ST E
FLORAL CRES
ROCKWAY DR
DIXON ST
SHANTZ LANE
104226
101805
10663
10664
100513
101809
100514
90202
25
29
33
37
41
45
49
53
57
61
65
69
760
766
772
776
780
786
99
103
261
79
75
67
56
40
34

# Kitchener Utilities
# Water Sixteenth Grid
# Atlas Map Sheet 433-A-1

Valve #
- Air Release
- Blowoff
- Pressure Reducing Valve
- Chamber
- Well

- WTP Treatment Plant
- Bacteriological Sampling Location
- Plastic Main
- Sanitary Force Main
- Water Service Pipe
- Parcel with Unusual Private Water Service Connection

**Main Ownership**
- Kitchener
- Region
- Dual

**Hydrant Flushing** (Hydrant #)
- Both Fall And Regular
- New Development
- Regular
- All Other

**Main Diameter**
- 25mm (1")
- 38mm (1.5")
- 50mm (2")
- 75mm (3")
- 100mm (4")
- 150mm (6")
- 200mm (8")
- 250mm (10")
- 300mm (12")
- 350mm (14")
- 400mm (16")
- 450mm(18")
- 600mm (24")
- 750mm (30")
- 900mm (36")
- 1200mm (48")

N W E S

0 10 20 30 40 m



| | | |
|---|---|---|
| 411-C-3 | 412-D-4 | 412-D-3 |
| 432-B-2 | 433-A-1 | 433-A-2 |
| 432-B-3 | 433-A-4 | 433-A-3 |

Kitchener Utilities

KITCHENER
Corporate Services
Technology Innovation and Services
Geospatial Data and Analytics
Map created: September 26, 2026

DISCLAIMER: This document is subject to copyright and may only be used for your personal, non-commercial use, provided you keep intact the copyright notice. The City of Kitchener assumes no responsibility for any errors, and is not liable for any damages of any kind resulting from the use of, or reliance on, the information contained in this document. The City of Kitchener does not make any representations or warranty, express or implied, concerning the accuracy, quality, likely results or reliability of the use of the information contained in this document. © 2026 The Corporation of the City of Kitchener. Some portions of this publication are produced using information under licensed use from Teranet ©1998 Protected by Copyright - May not be reproduced without Permission THIS IS NOT A PLAN OF SURVEY - PROJECTION: UTM NAD 83 zone 17

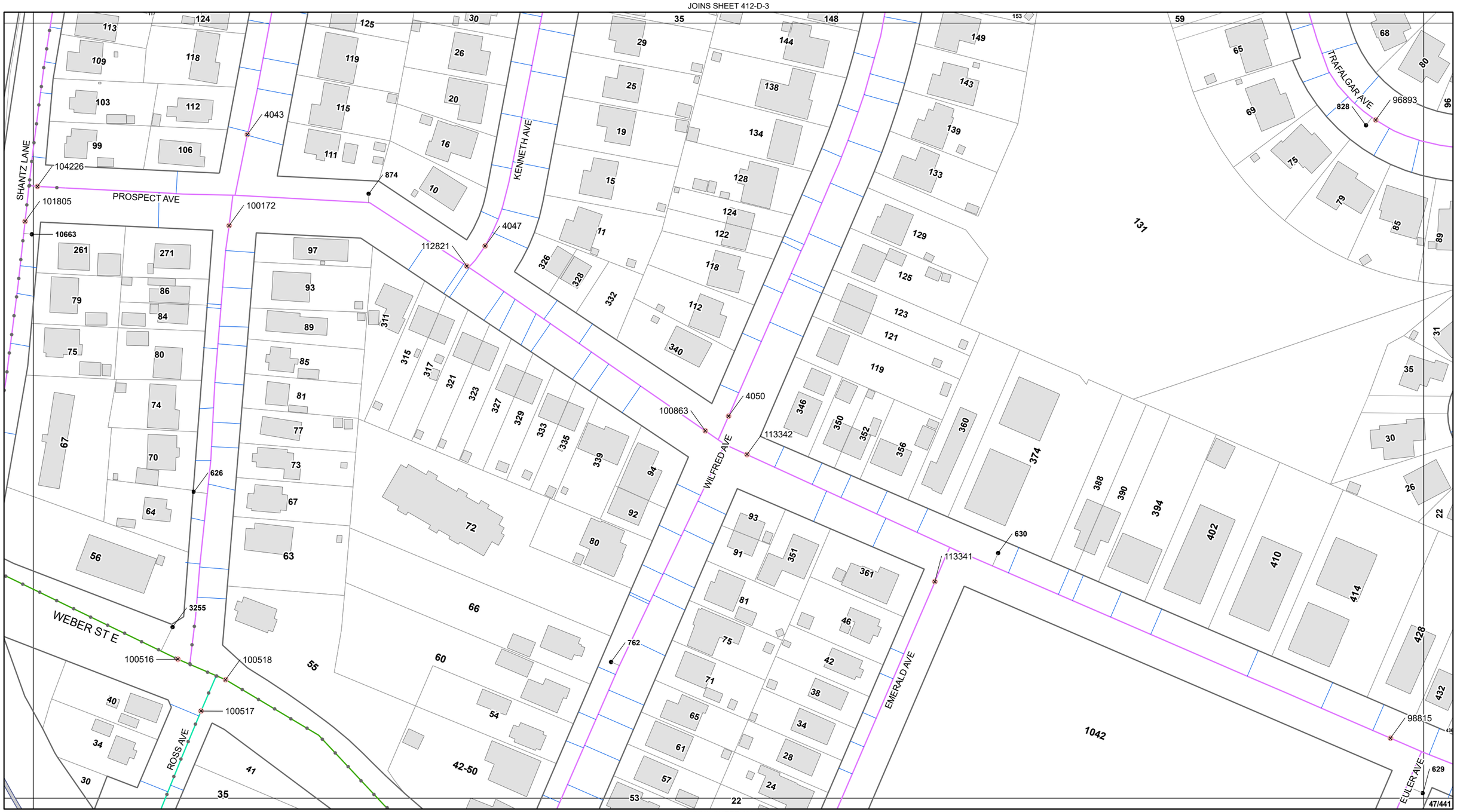


# Kitchener Utilities Water Sixteenth Grid Atlas Map Sheet 433-A-2

Valve #
- Air Release
- Blowoff
- Pressure Reducing
- Valve
- Chamber
- Well

WTP Treatment Plant
- Bacteriological Sampling Location
- Plastic Main
- Sanitary Force Main
- Water Service Pipe
- Parcel with Unusual Private Water Service Connection

**Main Ownership**
- Kitchener
- Region
- Dual

**Hydrant Flushing**
- Hydrant #
- Both Fall And Regular
- New Development
- Regular
- All Other

**Main Diameter**
- 25mm (1")
- 38mm (1.5")
- 50mm (2")
- 75mm (3")
- 100mm (4")
- 150mm (6")
- 200mm (8")
- 250mm (10")
- 300mm (12")
- 350mm (14")
- 400mm (16")
- 450mm(18")
- 600mm (24")
- 750mm (30")
- 900mm (36")
- 1200mm (48")

N W E S

0 10 20 30 40 m

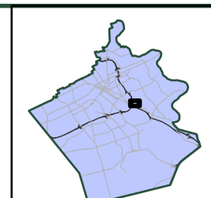

| | | |
|---|---|---|
| 412-D-4 | 412-D-3 | 412-C-4 |
| 433-A-1 | 433-A-2 | 433-B-1 |
| 433-A-4 | 433-A-3 | 433-B-4 |

Kitchener Utilities

KITCHENER
Corporate Services
Technology Innovation and Services
Geospatial Data and Analytics
Map created: September 26, 2026

DISCLAIMER: This document is subject to copyright and may only be used for your personal, non-commercial use, provided you keep intact the copyright notice. The City of Kitchener assumes no responsibility for any errors, and is not liable for any damages of any kind resulting from the use of, or reliance on, the information contained in this document. The City of Kitchener does not make any representations or warranty, express or implied, concerning the accuracy, quality, likely results or reliability of the use of the information contained in this document. © 2026 The Corporation of the City of Kitchener. Some portions of this publication are produced using information under licensed use from Teranet ©1998 Protected by Copyright - May not be reproduced without Permission THIS IS NOT A PLAN OF SURVEY - PROJECTION: UTM NAD 83 zone 17

JOINS SHEET 433-A-2

JOINS SHEET 433-A-4

JOINS SHEET 433-B-4

JOINS SHEET 433-D-2

ROSS AVE
WILFRED AVE
EMERALD AVE
EULER AVE
WEBER ST E
DELLROY AVE
FIRST AVE
SECOND AVE
THIRD AVE
FOURTH AVE
KINGSWAY DR
BROADVIEW AVE

3264
100519
100522
100523
100524
3256
3265
101212
100526
3257
100525
100527
100528
1082-1086
629
3258
100529
3267
113613
1727
1360
616
104864
1363
1286
113612
15645
99832
1365
615
3695

42-50
1006
1042
1055
1077
1087
1091-1099
1103
1111
2131
2139
2149-2161
2191
2209
2290
2300



# Kitchener Utilities
# Water Sixteenth Grid
# Atlas Map Sheet 433-A-3

Valve #
- Air Release
- Blowoff
- Pressure Reducing Valve
- Chamber
- Well

- WTP Treatment Plant
- Bacteriological Sampling Location
- Plastic Main
- Sanitary Force Main
- Water Service Pipe
- Parcel with Unusual Private Water Service Connection

**Main Ownership**
- Kitchener
- Region
- Dual

**Hydrant Flushing** (Hydrant #)
- Both Fall And Regular
- New Development
- Regular
- All Other

**Main Diameter**
- 25mm (1")
- 38mm (1.5")
- 50mm (2")
- 75mm (3")
- 100mm (4")
- 150mm (6")
- 200mm (8")
- 250mm (10")
- 300mm (12")
- 350mm (14")
- 400mm (16")
- 450mm(18")
- 600mm (24")
- 750mm (30")
- 900mm (36")
- 1200mm (48")

N W E S

0 10 20 30 40 m



| | | |
|---|---|---|
| 433-A-1 | 433-A-2 | 433-B-1 |
| 433-A-4 | 433-A-3 | 433-B-4 |
| 433-D-1 | 433-D-2 | 433-C-1 |

Kitchener Utilities

KITCHENER
Corporate Services
Technology Innovation and Services
Geospatial Data and Analytics
Map created: September 26, 2026

DISCLAIMER: This document is subject to copyright and may only be used for your personal, non-commercial use, provided you keep intact the copyright notice. The City of Kitchener assumes no responsibility for any errors, and is not liable for any damages of any kind resulting from the use of, or reliance on, the information contained in this document. The City of Kitchener does not make any representations or warranty, express or implied, concerning the accuracy, quality, likely results or reliability of the use of the information contained in this document. © 2026 The Corporation of the City of Kitchener. Some portions of this publication are produced using information under licensed use from Teranet ©1998 Protected by Copyright - May not be reproduced without Permission THIS IS NOT A PLAN OF SURVEY - PROJECTION: UTM NAD 83 zone 17

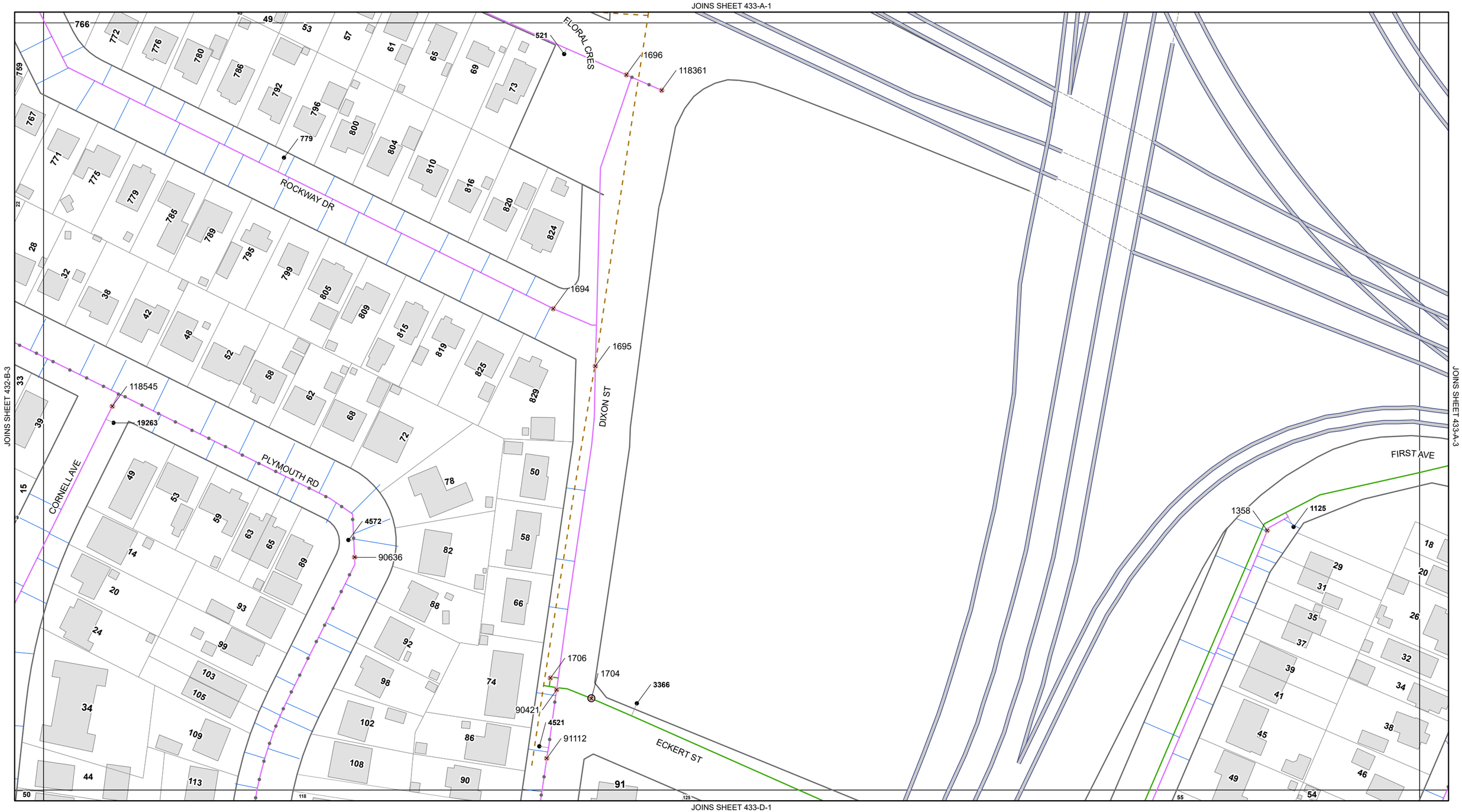


# Kitchener Utilities Water Sixteenth Grid Atlas Map Sheet 433-A-4

Valve #
- Air Release
- Blowoff
- Pressure Reducing
- Valve
- Chamber
- Well

WTP Treatment Plant
- Bacteriological Sampling Location
- Plastic Main
- Sanitary Force Main
- Water Service Pipe
- Parcel with Unusual Private Water Service Connection

**Main Ownership**
- Kitchener
- Region
- Dual

**Hydrant Flushing**
- Hydrant #
- Both Fall And Regular
- New Development
- Regular
- All Other

**Main Diameter**
- 25mm (1")
- 38mm (1.5")
- 50mm (2")
- 75mm (3")
- 100mm (4")
- 150mm (6")
- 200mm (8")
- 250mm (10")
- 300mm (12")
- 350mm (14")
- 400mm (16")
- 450mm(18")
- 600mm (24")
- 750mm (30")
- 900mm (36")
- 1200mm (48")

N W E S

0 10 20 30 40 m

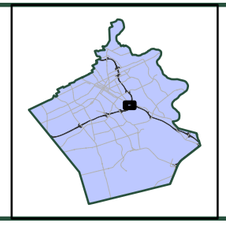

| | | |
|---|---|---|
| 432-B-2 | 433-A-1 | 433-A-2 |
| 432-B-3 | 433-A-4 | 433-A-3 |
| 432-C-2 | 433-D-1 | 433-D-2 |

Kitchener Utilities

KITCHENER
Corporate Services
Technology Innovation and Services
Geospatial Data and Analytics
Map created: September 26, 2026

DISCLAIMER: This document is subject to copyright and may only be used for your personal, non-commercial use, provided you keep intact the copyright notice. The City of Kitchener assumes no responsibility for any errors, and is not liable for any damages of any kind resulting from the use of, or reliance on, the information contained in this document. The City of Kitchener does not make any representations or warranty, express or implied, concerning the accuracy, quality, likely results or reliability of the use of the information contained in this document. © 2026 The Corporation of the City of Kitchener. Some portions of this publication are produced using information under licensed use from Teranet ©1998 Protected by Copyright - May not be reproduced without Permission THIS IS NOT A PLAN OF SURVEY - PROJECTION: UTM NAD 83 zone 17

JOINS SHEET 412-C-4

JOINS SHEET 433-A-2

JOINS SHEET 433-B-2

JOINS SHEET 433-B-4

TRAFALGAR AVE

BROADVIEW AVE

BROADVIEW CRT

GLENWOOD DR

SHUH AVE

FRANKLIN ST N

PROSPECT AVE

EULER AVE

1842

1843

1844

1845

1434

1439

4051

4053

102303

103954

103955

103950

103951

103949

11486

11485

111263

111121

1223

100572

629

47/441

# Kitchener Utilities
# Water Sixteenth Grid
# Atlas Map Sheet 433-B-1

Valve #

- Air Release
- Blowoff
- Pressure Reducing Valve
- Chamber
- Well

- WTP Treatment Plant
- Bacteriological Sampling Location
- Plastic Main
- Sanitary Force Main
- Water Service Pipe
- Parcel with Unusual Private Water Service Connection

**Main Ownership**
- Kitchener
- Region
- Dual

**Hydrant Flushing** (Hydrant #)
- Both Fall And Regular
- New Development
- Regular
- All Other

**Main Diameter**
- 25mm (1")
- 38mm (1.5")
- 50mm (2")
- 75mm (3")
- 100mm (4")
- 150mm (6")
- 200mm (8")
- 250mm (10")
- 300mm (12")
- 350mm (14")
- 400mm (16")
- 450mm(18")
- 600mm (24")
- 750mm (30")
- 900mm (36")
- 1200mm (48")

N W E S

0 10 20 30 40 m

| | | |
|---|---|---|
| 412-D-3 | 412-C-4 | 412-C-3 |
| 433-A-2 | 433-B-1 | 433-B-2 |
| 433-A-3 | 433-B-4 | 433-B-3 |

Kitchener Utilities

KITCHENER
Corporate Services
Technology Innovation and Services
Geospatial Data and Analytics
Map created: September 26, 2026

DISCLAIMER: This document is subject to copyright and may only be used for your personal, non-commercial use, provided you keep intact the copyright notice. The City of Kitchener assumes no responsibility for any errors, and is not liable for any damages of any kind resulting from the use of, or reliance on, the information contained in this document. The City of Kitchener does not make any representations or warranty, express or implied, concerning the accuracy, quality, likely results or reliability of the use of the information contained in this document. © 2026 The Corporation of the City of Kitchener. Some portions of this publication are produced using information under licensed use from Teranet ©1998 Protected by Copyright - May not be reproduced without Permission THIS IS NOT A PLAN OF SURVEY - PROJECTION: UTM NAD 83 zone 17

JOINS SHEET 412-C-3

JOINS SHEET 433-B-1

JOINS SHEET 434-A-1

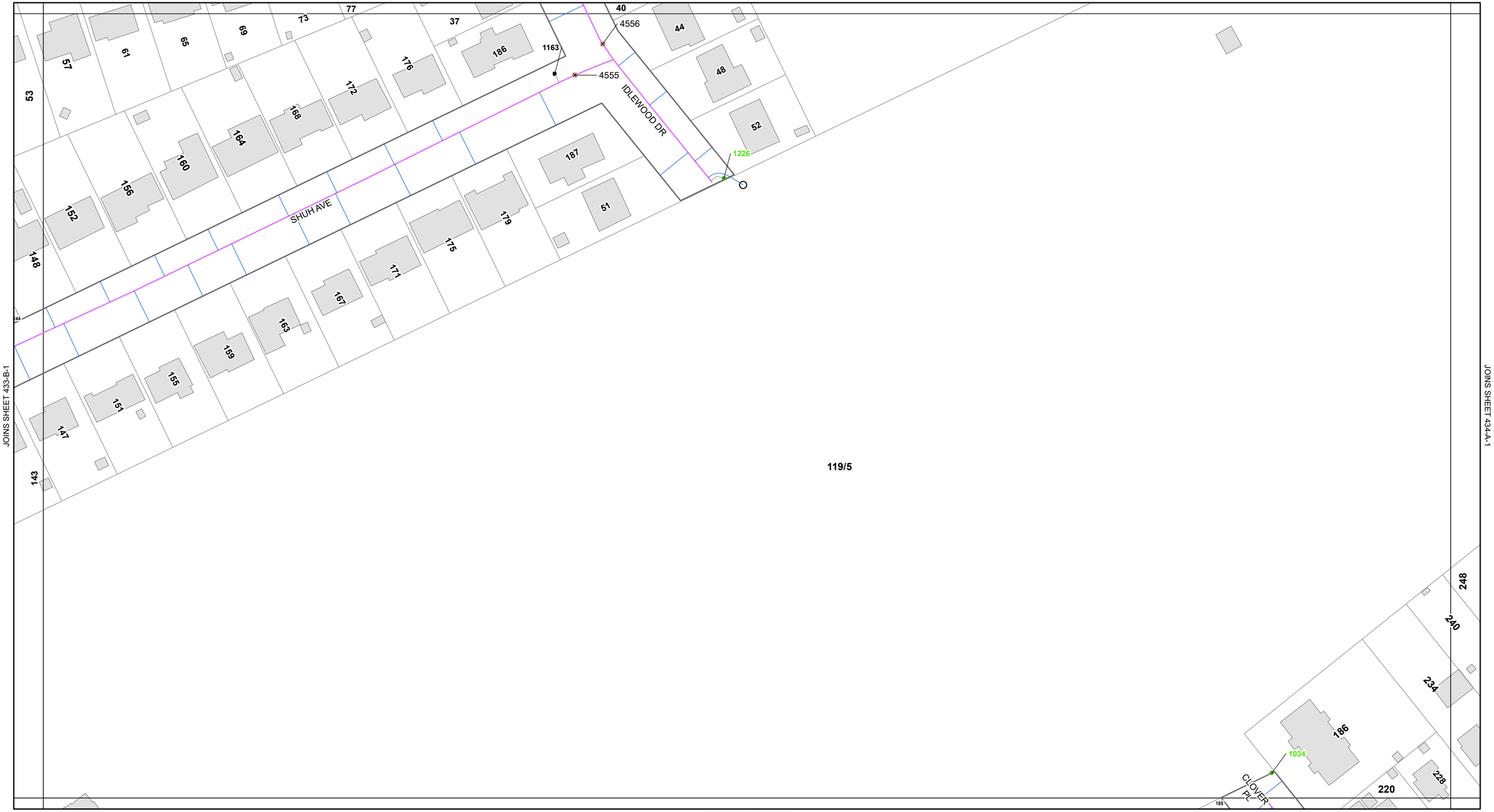


JOINS SHEET 433-B-3

# Kitchener Utilities
# Water Sixteenth Grid
# Atlas Map Sheet 433-B-2

Valve #
- Air Release
- Blowoff
- Pressure Reducing
- Valve
- Chamber
- Well

- WTP Treatment Plant
- Bacteriological Sampling Location
- Plastic Main
- Sanitary Force Main
- Water Service Pipe
- Parcel with Unusual Private Water Service Connection

**Main Ownership**
- Kitchener
- Region
- Dual

**Hydrant Flushing**
Hydrant #
- Both Fall And Regular
- New Development
- Regular
- All Other

**Main Diameter**
- 25mm (1")
- 38mm (1.5")
- 50mm (2")
- 75mm (3")
- 100mm (4")
- 150mm (6")
- 200mm (8")
- 250mm (10")
- 300mm (12")
- 350mm (14")
- 400mm (16")
- 450mm(18")
- 600mm (24")
- 750mm (30")
- 900mm (36")
- 1200mm (48")

N W E S

0 10 20 30 40 m



| | | |
|---|---|---|
| 412-C-4 | 412-C-3 | 413-D-4 |
| 433-B-1 | 433-B-2 | 434-A-1 |
| 433-B-4 | 433-B-3 | 434-A-4 |

Kitchener Utilities

Corporate Services
Technology Innovation and Services
Geospatial Data and Analytics
Map created: September 26, 2026

DISCLAIMER: This document is subject to copyright and may only be used for your personal, non-commercial use, provided you keep intact the copyright notice. The City of Kitchener assumes no responsibility for any errors, and is not liable for any damages of any kind resulting from the use of, or reliance on, the information contained in this document. The City of Kitchener does not make any representations or warranty, express or implied, concerning the accuracy, quality, likely results or reliability of the use of the information contained in this document. © 2026 The Corporation of the City of Kitchener. Some portions of this publication are produced using information under licensed use from Teranet ©1998 Protected by Copyright - May not be reproduced without Permission THIS IS NOT A PLAN OF SURVEY - PROJECTION: UTM NAD 83 zone 17

JOINS SHEET 433-B-2

JOINS SHEET 433-B-4

JOINS SHEET 434-A-4

JOINS SHEET 433-C-2

# Kitchener Utilities
# Water Sixteenth Grid
# Atlas Map Sheet 433-B-3

Valve #

- Air Release
- Blowoff
- Pressure Reducing
- Valve
- Chamber
- Well

- WTP Treatment Plant
- Bacteriological Sampling Location
- Plastic Main
- Sanitary Force Main
- Water Service Pipe
- Parcel with Unusual Private Water Service Connection

**Main Ownership**
- Kitchener
- Region
- Dual

**Hydrant Flushing**

Hydrant #
- Both Fall And Regular
- New Development
- Regular
- All Other

**Main Diameter**
- 25mm (1")
- 38mm (1.5")
- 50mm (2")
- 75mm (3")
- 100mm (4")
- 150mm (6")
- 200mm (8")
- 250mm (10")
- 300mm (12")
- 350mm (14")
- 400mm (16")
- 450mm(18")
- 600mm (24")
- 750mm (30")
- 900mm (36")
- 1200mm (48")

N W E S

0 10 20 30 40 m



| | | |
|---|---|---|
| 433-B-1 | 433-B-2 | 434-A-1 |
| 433-B-4 | 433-B-3 | 434-A-4 |
| 433-C-1 | 433-C-2 | 434-D-1 |

Kitchener Utilities

KITCHENER
Corporate Services
Technology Innovation and Services
Geospatial Data and Analytics
Map created: September 26, 2026

DISCLAIMER: This document is subject to copyright and may only be used for your personal, non-commercial use, provided you keep intact the copyright notice. The City of Kitchener assumes no responsibility for any errors, and is not liable for any damages of any kind resulting from the use of, or reliance on, the information contained in this document. The City of Kitchener does not make any representations or warranty, express or implied, concerning the accuracy, quality, likely results or reliability of the use of the information contained in this document. © 2026 The Corporation of the City of Kitchener. Some portions of this publication are produced using information under licensed use from Teranet 619968 Protected by Copyright - May not be reproduced without Permission THIS IS NOT A PLAN OF SURVEY - PROJECTION: UTM NAD 83 zone 17

JOINS SHEET 433-B-1

JOINS SHEET 433-A-3

JOINS SHEET 433-B-3

JOINS SHEET 433-C-1

PROSPECT AVE
BROADVIEW AVE
PINECREST DR
FRANKLIN ST N
ARLINGTON BLVD
WEBER ST E
BROADVIEW AVE
1091-1099
102389
102390
102489
103947
103946
11484
103945
103948
11483
634
837
3258
100531
100530
100529
103944
100535
100533
100534
3259
100707
100536
119/5
1111
1250

# Kitchener Utilities
# Water Sixteenth Grid
# Atlas Map Sheet 433-B-4

Valve #
- Air Release
- Blowoff
- Pressure Reducing
- Valve
- Chamber
- Well

- WTP Treatment Plant
- Bacteriological Sampling Location
- Plastic Main
- Sanitary Force Main
- Water Service Pipe
- Parcel with Unusual Private Water Service Connection

**Main Ownership**
- Kitchener
- Region
- Dual

**Hydrant Flushing** (Hydrant #)
- Both Fall And Regular
- New Development
- Regular
- All Other

**Main Diameter**
- 25mm (1")
- 38mm (1.5")
- 50mm (2")
- 75mm (3")
- 100mm (4")
- 150mm (6")
- 200mm (8")
- 250mm (10")
- 300mm (12")
- 350mm (14")
- 400mm (16")
- 450mm(18")
- 600mm (24")
- 750mm (30")
- 900mm (36")
- 1200mm (48")

N W E S

0 10 20 30 40 m



| | | |
|---|---|---|
| 433-A-2 | 433-B-1 | 433-B-2 |
| 433-A-3 | 433-B-4 | 433-B-3 |
| 433-D-2 | 433-C-1 | 433-C-2 |

Kitchener Utilities

KITCHENER
Corporate Services
Technology Innovation and Services
Geospatial Data and Analytics
Map created: September 26, 2026

DISCLAIMER: This document is subject to copyright and may only be used for your personal, non-commercial use, provided you keep intact the copyright notice. The City of Kitchener assumes no responsibility for any errors, and is not liable for any damages of any kind resulting from the use of, or reliance on, the information contained in this document. The City of Kitchener does not make any representations or warranty, express or implied, concerning the accuracy, quality, likely results or reliability of the use of the information contained in this document. © 2026 The Corporation of the City of Kitchener. Some portions of this publication are produced using information under licensed use from Teranet 619968 Protected by Copyright - May not be reproduced without Permission THIS IS NOT A PLAN OF SURVEY - PROJECTION: UTM NAD 83 zone 17

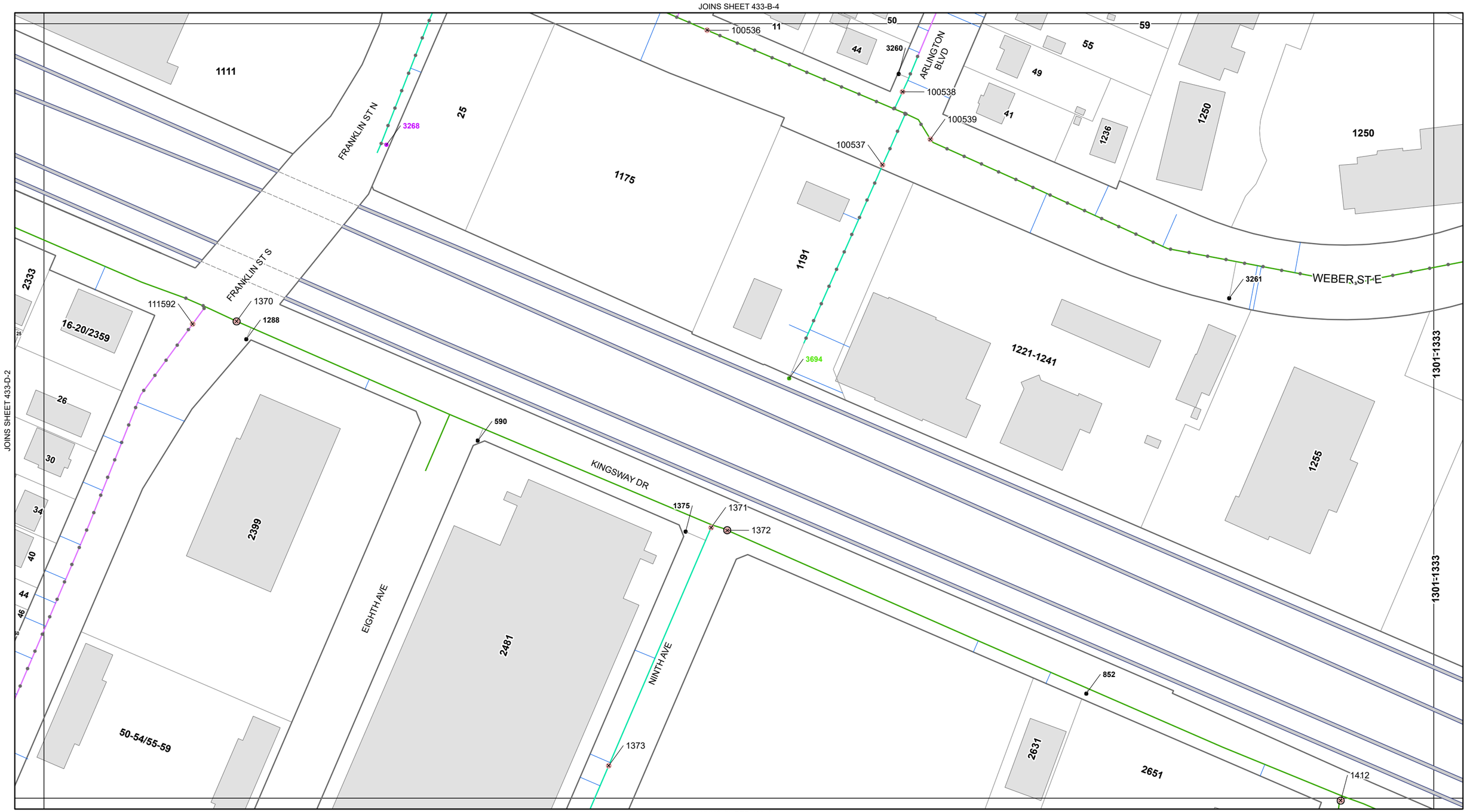


# Kitchener Utilities Water Sixteenth Grid Atlas Map Sheet 433-C-1

Valve #
- Air Release
- Blowoff
- Pressure Reducing
- Valve
- Chamber
- Well

WTP Treatment Plant
- Bacteriological Sampling Location
- Plastic Main
- Sanitary Force Main
- Water Service Pipe
- Parcel with Unusual Private Water Service Connection

**Main Ownership**
- Kitchener
- Region
- Dual

**Hydrant Flushing**
- Hydrant #
- Both Fall And Regular
- New Development
- Regular
- All Other

**Main Diameter**
- 25mm (1")
- 38mm (1.5")
- 50mm (2")
- 75mm (3")
- 100mm (4")
- 150mm (6")
- 200mm (8")
- 250mm (10")
- 300mm (12")
- 350mm (14")
- 400mm (16")
- 450mm(18")
- 600mm (24")
- 750mm (30")
- 900mm (36")
- 1200mm (48")

N W E S

0 10 20 30 40 m

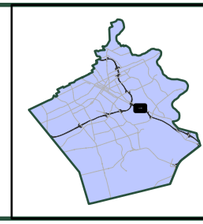

| | | |
|---|---|---|
| 433-A-3 | 433-B-4 | 433-B-3 |
| 433-D-2 | 433-C-1 | 433-C-2 |
| 433-D-3 | 433-C-4 | 433-C-3 |

Kitchener Utilities

KITCHENER
Corporate Services
Technology Innovation and Services
Geospatial Data and Analytics
Map created: September 26, 2026

DISCLAIMER: This document is subject to copyright and may only be used for your personal, non-commercial use, provided you keep intact the copyright notice. The City of Kitchener assumes no responsibility for any errors, and is not liable for any damages of any kind resulting from the use of, or reliance on, the information contained in this document. The City of Kitchener does not make any representations or warranty, express or implied, concerning the accuracy, quality, likely results or reliability of the use of the information contained in this document. © 2026 The Corporation of the City of Kitchener. Some portions of this publication are produced using information under licensed use from Teranet ©1998 Protected by Copyright - May not be reproduced without Permission THIS IS NOT A PLAN OF SURVEY - PROJECTION: UTM NAD 83 zone 17

JOINS SHEET 433-B-3

JOINS SHEET 433-C-1

JOINS SHEET 434-D-1

JOINS SHEET 433-C-3

# Kitchener Utilities
# Water Sixteenth Grid
# Atlas Map Sheet 433-C-2

Valve #

- Air Release
- Blowoff
- Pressure Reducing Valve
- Chamber
- Well
- Treatment Plant
- Bacteriological Sampling Location
- Plastic Main
- Sanitary Force Main
- Water Service Pipe
- Parcel with Unusual Private Water Service Connection

**Main Ownership**
- Kitchener
- Region
- Dual

**Hydrant Flushing** (Hydrant #)
- Both Fall And Regular
- New Development
- Regular
- All Other

**Main Diameter**
- 25mm (1")
- 38mm (1.5")
- 50mm (2")
- 75mm (3")
- 100mm (4")
- 150mm (6")
- 200mm (8")
- 250mm (10")
- 300mm (12")
- 350mm (14")
- 400mm (16")
- 450mm(18")
- 600mm (24")
- 750mm (30")
- 900mm (36")
- 1200mm (48")

N W E S

0 10 20 30 40 m



| | | |
|---|---|---|
| 433-B-4 | 433-B-3 | 434-A-4 |
| 433-C-1 | 433-C-2 | 434-D-1 |
| 433-C-4 | 433-C-3 | 434-D-4 |

Kitchener Utilities

KITCHENER
Corporate Services
Technology Innovation and Services
Geospatial Data and Analytics
Map created: September 26, 2026

DISCLAIMER: This document is subject to copyright and may only be used for your personal, non-commercial use, provided you keep intact the copyright notice. The City of Kitchener assumes no responsibility for any errors, and is not liable for any damages of any kind resulting from the use of, or reliance on, the information contained in this document. The City of Kitchener does not make any representations or warranty, express or implied, concerning the accuracy, quality, likely results or reliability of the use of the information contained in this document. © 2026 The Corporation of the City of Kitchener. Some portions of this publication are produced using information under licensed use from Teranet 619998 Protected by Copyright - May not be reproduced without Permission THIS IS NOT A PLAN OF SURVEY - PROJECTION: UTM NAD 83 zone 17

JOINS SHEET 433-C-2

JOINS SHEET 433-C-4

JOINS SHEET 434-D-4

JOINS SHEET 454-B-2

94858
KINGSWAY DR
1410
113846
3693
1375
1401
1425
2788
2768-2786
100718
3374
1759
KINZIE AVE
1458
135
100721
WEBER ST E
1470-1500
3375
1455
3370
878
100720
100719
KING ST E
1465
2844-2848/1501
2685
2697
196
192
188
184
180
176
172
168
164
124
2705-2727
2745-2749

# Kitchener Utilities Water Sixteenth Grid Atlas Map Sheet 433-C-3

Valve #
- Air Release
- Blowoff
- Pressure Reducing Valve
- Chamber
- Well

- WTP Treatment Plant
- Bacteriological Sampling Location
- Plastic Main
- Sanitary Force Main
- Water Service Pipe
- Parcel with Unusual Private Water Service Connection

**Main Ownership**
- Kitchener
- Region
- Dual

**Hydrant Flushing**
Hydrant #
- Both Fall And Regular
- New Development
- Regular
- All Other

**Main Diameter**
- 25mm (1")
- 38mm (1.5")
- 50mm (2")
- 75mm (3")
- 100mm (4")
- 150mm (6")
- 200mm (8")
- 250mm (10")
- 300mm (12")
- 350mm (14")
- 400mm (16")
- 450mm(18")
- 600mm (24")
- 750mm (30")
- 900mm (36")
- 1200mm (48")

N W E S

0 10 20 30 40 m



| | | |
|---|---|---|
| 433-C-1 | 433-C-2 | 434-D-1 |
| 433-C-4 | 433-C-3 | 434-D-4 |
| 454-B-1 | 454-B-2 | 455-A-1 |

Kitchener Utilities

KITCHENER
Corporate Services
Technology Innovation and Services
Geospatial Data and Analytics
Map created: September 26, 2026

DISCLAIMER: This document is subject to copyright and may only be used for your personal, non-commercial use, provided you keep intact the copyright notice. The City of Kitchener assumes no responsibility for any errors, and is not liable for any damages of any kind resulting from the use of, or reliance on, the information contained in this document. The City of Kitchener does not make any representations or warranty, express or implied, concerning the accuracy, quality, likely results or reliability of the use of the information contained in this document. © 2026 The Corporation of the City of Kitchener. Some portions of this publication are produced using information under licensed use from Teranet ©1998 Protected by Copyright - May not be reproduced without Permission THIS IS NOT A PLAN OF SURVEY - PROJECTION: UTM NAD 83 zone 17

JOINS SHEET 433-C-1

JOINS SHEET 433-D-3

JOINS SHEET 433-C-3

JOINS SHEET 454-B-1

# Kitchener Utilities
# Water Sixteenth Grid
# Atlas Map Sheet 433-C-4

Valve #
- Air Release
- Blowoff
- Pressure Reducing
- Valve
- Chamber
- Well

- WTP Treatment Plant
- Bacteriological Sampling Location
- Plastic Main
- Sanitary Force Main
- Water Service Pipe
- Parcel with Unusual Private Water Service Connection

**Main Ownership**
- Kitchener
- Region
- Dual

**Hydrant Flushing** (Hydrant #)
- Both Fall And Regular
- New Development
- Regular
- All Other

**Main Diameter**
- 25mm (1")
- 38mm (1.5")
- 50mm (2")
- 75mm (3")
- 100mm (4")
- 150mm (6")
- 200mm (8")
- 250mm (10")
- 300mm (12")
- 350mm (14")
- 400mm (16")
- 450mm(18")
- 600mm (24")
- 750mm (30")
- 900mm (36")
- 1200mm (48")

N W E S

0 10 20 30 40 m



| | | |
|---|---|---|
| 433-D-2 | 433-C-1 | 433-C-2 |
| 433-D-3 | 433-C-4 | 433-C-3 |
| 454-A-2 | 454-B-1 | 454-B-2 |

Kitchener Utilities

KITCHENER
Corporate Services
Technology Innovation and Services
Geospatial Data and Analytics
Map created: September 26, 2026

DISCLAIMER: This document is subject to copyright and may only be used for your personal, non-commercial use, provided you keep intact the copyright notice. The City of Kitchener assumes no responsibility for any errors, and is not liable for any damages of any kind resulting from the use of, or reliance on, the information contained in this document. The City of Kitchener does not make any representations or warranty, express or implied, concerning the accuracy, quality, likely results or reliability of the use of the information contained in this document. © 2026 The Corporation of the City of Kitchener. Some portions of this publication are produced using information under licensed use from Teranet ©1998 Protected by Copyright - May not be reproduced without Permission THIS IS NOT A PLAN OF SURVEY - PROJECTION: UTM NAD 83 zone 17

JOINS SHEET 433-A-4

JOINS SHEET 432-C-2

JOINS SHEET 433-D-2

JOINS SHEET 433-D-4

ECKERT ST

FIRST AVE

SECOND AVE

THIRD AVE

PLYMOUTH RD

DIXON ST

CONNAUGHT PL

CONNAUGHT ST

3-63/166-180

72-80

4656 91107 4654 91100 4520 4657 91414 91098 91113 4518

1357 1355 798 1354 1356 3058 15644 113611 1325 3057 1326 104867 104868 15643 113610

# Kitchener Utilities
# Water Sixteenth Grid
# Atlas Map Sheet 433-D-1

Valve #

- Air Release
- Blowoff
- Pressure Reducing Valve
- Chamber
- Well

- Treatment Plant
- Bacteriological Sampling Location
- Plastic Main
- Sanitary Force Main
- Water Service Pipe
- Parcel with Unusual Private Water Service Connection

**Main Ownership**
- Kitchener
- Region
- Dual

**Hydrant Flushing**
Hydrant #
- Both Fall And Regular
- New Development
- Regular
- All Other

**Main Diameter**
- 25mm (1")
- 38mm (1.5")
- 50mm (2")
- 75mm (3")
- 100mm (4")
- 150mm (6")
- 200mm (8")
- 250mm (10")
- 300mm (12")
- 350mm (14")
- 400mm (16")
- 450mm(18")
- 600mm (24")
- 750mm (30")
- 900mm (36")
- 1200mm (48")

N W E S

0 10 20 30 40 m

| | | |
|---|---|---|
| 432-B-3 | 433-A-4 | 433-A-3 |
| 432-C-2 | 433-D-1 | 433-D-2 |
| 432-C-3 | 433-D-4 | 433-D-3 |

Kitchener Utilities

KITCHENER
Corporate Services
Technology Innovation and Services
Geospatial Data and Analytics
Map created: September 26, 2026

DISCLAIMER: This document is subject to copyright and may only be used for your personal, non-commercial use, provided you keep intact the copyright notice. The City of Kitchener assumes no responsibility for any errors, and is not liable for any damages of any kind resulting from the use of, or reliance on, the information contained in this document. The City of Kitchener does not make any representations or warranty, express or implied, concerning the accuracy, quality, likely results or reliability of the use of the information contained in this document. © 2026 The Corporation of the City of Kitchener. Some portions of this publication are produced using information under licensed use from Teranet ©1998 Protected by Copyright - May not be reproduced without Permission. THIS IS NOT A PLAN OF SURVEY - PROJECTION: UTM NAD 83 zone 17

JOINS SHEET 433-A-3

JOINS SHEET 433-D-1

JOINS SHEET 433-C-1

JOINS SHEET 433-D-3

SECOND AVE
THIRD AVE
FOURTH AVE
FIFTH AVE
SIXTH AVE
KINGSWAY DR
FRANKLIN ST S

11745
104865
11744
99833
9545
99834
9544
1287
1366
1368
1367
602
689
784
14766

2191
2209
2225
2149-2161
15/2255-2263
2271
2283-2295
2301
2333
16-20/2359
50-54/55-59
1111

# Kitchener Utilities
# Water Sixteenth Grid
# Atlas Map Sheet 433-D-2

Valve #
- Air Release
- Blowoff
- Pressure Reducing
- Valve
- Chamber
- Well

- WTP Treatment Plant
- Bacteriological Sampling Location
- Plastic Main
- Sanitary Force Main
- Water Service Pipe
- Parcel with Unusual Private Water Service Connection

**Main Ownership**
- Kitchener
- Region
- Dual

**Hydrant Flushing**
Hydrant #
- Both Fall And Regular
- New Development
- Regular
- All Other

**Main Diameter**
- 25mm (1")
- 38mm (1.5")
- 50mm (2")
- 75mm (3")
- 100mm (4")
- 150mm (6")
- 200mm (8")
- 250mm (10")
- 300mm (12")
- 350mm (14")
- 400mm (16")
- 450mm(18")
- 600mm (24")
- 750mm (30")
- 900mm (36")
- 1200mm (48")

N W E S

0 10 20 30 40 m

| | | |
|---|---|---|
| 433-A-4 | 433-A-3 | 433-B-4 |
| 433-D-1 | 433-D-2 | 433-C-1 |
| 433-D-4 | 433-D-3 | 433-C-4 |

Kitchener Utilities

KITCHENER
Corporate Services
Technology Innovation and Services
Geospatial Data and Analytics
Map created: September 26, 2026

DISCLAIMER: This document is subject to copyright and may only be used for your personal, non-commercial use, provided you keep intact the copyright notice. The City of Kitchener assumes no responsibility for any errors, and is not liable for any damages of any kind resulting from the use of, or reliance on, the information contained in this document. The City of Kitchener does not make any representations or warranty, express or implied, concerning the accuracy, quality, likely results or reliability of the use of the information contained in this document. © 2026 The Corporation of the City of Kitchener. Some portions of this publication are produced using information under licensed use from Teranet ©1998 Protected by Copyright - May not be reproduced without Permission THIS IS NOT A PLAN OF SURVEY - PROJECTION: UTM NAD 83 zone 17

JOINS SHEET 433-D-2

JOINS SHEET 433-D-4

JOINS SHEET 433-C-4

JOINS SHEET 454-A-2

THIRD AVE
FOURTH AVE
FIFTH AVE
SIXTH AVE
CONNAUGHT ST
FRANKLIN ST S
EIGHTH AVE
50-54/55-59
72-80
183-191
104863
99839
99835
9543
99837
99838
99836
98753
1334
1335
641
642
1339
1337
1338
111591
14767
111590
111588
14765
111589
111587
12503
109204
942

# Kitchener Utilities
# Water Sixteenth Grid
# Atlas Map Sheet 433-D-3

Valve #

- Air Release
- Blowoff
- Pressure Reducing
- Valve
- Chamber
- Well

- Treatment Plant
- Bacteriological Sampling Location
- Plastic Main
- Sanitary Force Main
- Water Service Pipe
- Parcel with Unusual Private Water Service Connection

**Main Ownership**
- Kitchener
- Region
- Dual

**Hydrant Flushing**

Hydrant #
- Both Fall And Regular
- New Development
- Regular
- All Other

**Main Diameter**
- 25mm (1")
- 38mm (1.5")
- 50mm (2")
- 75mm (3")
- 100mm (4")
- 150mm (6")
- 200mm (8")
- 250mm (10")
- 300mm (12")
- 350mm (14")
- 400mm (16")
- 450mm(18")
- 600mm (24")
- 750mm (30")
- 900mm (36")
- 1200mm (48")

N W E S

0 10 20 30 40 m

| | | |
|---|---|---|
| 433-D-1 | 433-D-2 | 433-C-1 |
| 433-D-4 | 433-D-3 | 433-C-4 |
| 454-A-1 | 454-A-2 | 454-B-1 |

Kitchener Utilities

KITCHENER
Corporate Services
Technology Innovation and Services
Geospatial Data and Analytics
Map created: September 26, 2026

DISCLAIMER: This document is subject to copyright and may only be used for your personal, non-commercial use, provided you keep intact the copyright notice. The City of Kitchener assumes no responsibility for any errors, and is not liable for any damages of any kind resulting from the use of, or reliance on, the information contained in this document. The City of Kitchener does not make any representations or warranty, express or implied, concerning the accuracy, quality, likely results or reliability of the use of the information contained in this document. © 2026 The Corporation of the City of Kitchener. Some portions of this publication are produced using information under licensed use from Teranet ©1998 Protected by Copyright - May not be reproduced without Permission THIS IS NOT A PLAN OF SURVEY - PROJECTION: UTM NAD 83 zone 17

JOINS SHEET 433-D-1

JOINS SHEET 432-C-3

JOINS SHEET 433-D-3

JOINS SHEET 454-A-1

72-80

SHELLEY PL

SHELLEY DR

BONIFACE AVE

CONNAUGHT ST

THIRD AVE

FOURTH AVE

1577

1576

90198

1408

11743

104863

104866

99839

1720

895

# Kitchener Utilities
# Water Sixteenth Grid
# Atlas Map Sheet 433-D-4

Valve #

- Air Release
- Blowoff
- Pressure Reducing Valve
- Chamber
- Well

- Treatment Plant
- Bacteriological Sampling Location
- Plastic Main
- Sanitary Force Main
- Water Service Pipe
- Parcel with Unusual Private Water Service Connection

**Main Ownership**
- Kitchener
- Region
- Dual

**Hydrant Flushing** (Hydrant #)
- Both Fall And Regular
- New Development
- Regular
- All Other

**Main Diameter**
- 25mm (1")
- 38mm (1.5")
- 50mm (2")
- 75mm (3")
- 100mm (4")
- 150mm (6")
- 200mm (8")
- 250mm (10")
- 300mm (12")
- 350mm (14")
- 400mm (16")
- 450mm(18")
- 600mm (24")
- 750mm (30")
- 900mm (36")
- 1200mm (48")

N W E S

0 10 20 30 40 m



| | | |
|---|---|---|
| 432-C-2 | 433-D-1 | 433-D-2 |
| 432-C-3 | 433-D-4 | 433-D-3 |
| 453-B-2 | 454-A-1 | 454-A-2 |

Kitchener Utilities

Corporate Services
Technology Innovation and Services
Geospatial Data and Analytics
Map created: September 26, 2026

DISCLAIMER: This document is subject to copyright and may only be used for your personal, non-commercial use, provided you keep intact the copyright notice. The City of Kitchener assumes no responsibility for any errors, and is not liable for any damages of any kind resulting from the use of, or reliance on, the information contained in this document. The City of Kitchener does not make any representations or warranty, express or implied, concerning the accuracy, quality, likely results or reliability of the use of the information contained in this document. © 2026 The Corporation of the City of Kitchener. Some portions of this publication are produced using information under licensed use from Teranet 619968 Protected by Copyright - May not be reproduced without Permission THIS IS NOT A PLAN OF SURVEY - PROJECTION: UTM NAD 83 zone 17

JOINS SHEET 413-D-4

JOINS SHEET 433-B-2

JOINS SHEET 434-A-2




JOINS SHEET 434-A-4

# Kitchener Utilities
# Water Sixteenth Grid
# Atlas Map Sheet 434-A-1

Valve #
- Air Release
- Blowoff
- Pressure Reducing Valve
- Chamber
- Well

- WTP Treatment Plant
- Bacteriological Sampling Location
- Plastic Main
- Sanitary Force Main
- Water Service Pipe
- Parcel with Unusual Private Water Service Connection

**Main Ownership**
- Kitchener
- Region
- Dual

**Hydrant Flushing** (Hydrant #)
- Both Fall And Regular
- New Development
- Regular
- All Other

**Main Diameter**
- 25mm (1")
- 38mm (1.5")
- 50mm (2")
- 75mm (3")
- 100mm (4")
- 150mm (6")
- 200mm (8")
- 250mm (10")
- 300mm (12")
- 350mm (14")
- 400mm (16")
- 450mm(18")
- 600mm (24")
- 750mm (30")
- 900mm (36")
- 1200mm (48")

N W E S

0 10 20 30 40 m



| | | |
|---|---|---|
| 412-C-3 | 413-D-4 | 413-D-3 |
| 433-B-2 | 434-A-1 | 434-A-2 |
| 433-B-3 | 434-A-4 | 434-A-3 |

Kitchener Utilities

Corporate Services
Technology Innovation and Services
Geospatial Data and Analytics
Map created: September 26, 2026

DISCLAIMER: This document is subject to copyright and may only be used for your personal, non-commercial use, provided you keep intact the copyright notice. The City of Kitchener assumes no responsibility for any errors, and is not liable for any damages of any kind resulting from the use of, or reliance on, the information contained in this document. The City of Kitchener does not make any representations or warranty, express or implied, concerning the accuracy, quality, likely results or reliability of the use of the information contained in this document. © 2026 The Corporation of the City of Kitchener. Some portions of this publication are produced using information under licensed use from Teranet ©1998 Protected by Copyright - May not be reproduced without Permission THIS IS NOT A PLAN OF SURVEY - PROJECTION: UTM NAD 83 zone 17

JOINS SHEET 413-D-3

JOINS SHEET 434-A-1

JOINS SHEET 434-B-1

JOINS SHEET 434-A-3

BANCROFT ST
VERONICA DR
VERONICA CRT
OLD CHICOPEE TRAIL
ZEFFER PL
KRISTI PL
BETTINA PL
KINZIE AVE
RIVER RD E
FAIRWAY RD N
Zone KIT 4
Zone KIT 2E
100550
100551
100553
100554
100555
100556
1804
1805
1806
1807
1810
2510
2511
2512
3273
3274
3276
3406
3757
3758
3759
4040
98497
100492
105410
1550
250-396/1600

# Kitchener Utilities Water Sixteenth Grid Atlas Map Sheet 434-A-2

Valve #
- Air Release
- Blowoff
- Pressure Reducing Valve
- Chamber
- Well

- WTP Treatment Plant
- Bacteriological Sampling Location
- Plastic Main
- Sanitary Force Main
- Water Service Pipe
- Parcel with Unusual Private Water Service Connection

**Main Ownership**
- Kitchener
- Region
- Dual

**Hydrant Flushing** (Hydrant #)
- Both Fall And Regular
- New Development
- Regular
- All Other

**Main Diameter**
- 25mm (1")
- 38mm (1.5")
- 50mm (2")
- 75mm (3")
- 100mm (4")
- 150mm (6")
- 200mm (8")
- 250mm (10")
- 300mm (12")
- 350mm (14")
- 400mm (16")
- 450mm(18")
- 600mm (24")
- 750mm (30")
- 900mm (36")
- 1200mm (48")

N W E S

0 10 20 30 40 m

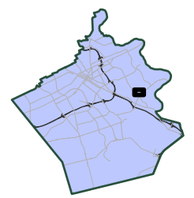

| | | |
|---|---|---|
| 413-D-4 | 413-D-3 | 413-C-4 |
| 434-A-1 | 434-A-2 | 434-B-1 |
| 434-A-4 | 434-A-3 | 434-B-4 |

Kitchener Utilities

KITCHENER
Corporate Services
Technology Innovation and Services
Geospatial Data and Analytics
Map created: September 26, 2026

DISCLAIMER: This document is subject to copyright and may only be used for your personal, non-commercial use, provided you keep intact the copyright notice. The City of Kitchener assumes no responsibility for any errors, and is not liable for any damages of any kind resulting from the use of, or reliance on, the information contained in this document. The City of Kitchener does not make any representations or warranty, express or implied, concerning the accuracy, quality, likely results or reliability of the use of the information contained in this document. © 2026 The Corporation of the City of Kitchener. Some portions of this publication are produced using information under licensed use from Teranet ©1998 Protected by Copyright - May not be reproduced without Permission THIS IS NOT A PLAN OF SURVEY - PROJECTION: UTM NAD 83 zone 17

JOINS SHEET 434-A-2

JOINS SHEET 434-A-4

JOINS SHEET 434-B-4

JOINS SHEET 434-D-2

# Kitchener Utilities
# Water Sixteenth Grid
# Atlas Map Sheet 434-A-3

Valve #
- Air Release
- Blowoff
- Pressure Reducing
- Valve
- Chamber
- Well

- Treatment Plant
- Bacteriological Sampling Location
- Plastic Main
- Sanitary Force Main
- Water Service Pipe
- Parcel with Unusual Private Water Service Connection

Hydrant #

**Main Ownership**
- Kitchener
- Region
- Dual

**Hydrant Flushing**
- Both Fall And Regular
- New Development
- Regular
- All Other

**Main Diameter**
- 25mm (1")
- 38mm (1.5")
- 50mm (2")
- 75mm (3")
- 100mm (4")
- 150mm (6")
- 200mm (8")
- 250mm (10")
- 300mm (12")
- 350mm (14")
- 400mm (16")
- 450mm(18")
- 600mm (24")
- 750mm (30")
- 900mm (36")
- 1200mm (48")

N W E S

0 10 20 30 40 m



| | | |
|---|---|---|
| 434-A-1 | 434-A-2 | 434-B-1 |
| 434-A-4 | 434-A-3 | 434-B-4 |
| 434-D-1 | 434-D-2 | 434-C-1 |

Kitchener Utilities

KITCHENER
Corporate Services
Technology Innovation and Services
Geospatial Data and Analytics
Map created: September 26, 2026

DISCLAIMER: This document is subject to copyright and may only be used for your personal, non-commercial use, provided you keep intact the copyright notice. The City of Kitchener assumes no responsibility for any errors, and is not liable for any damages of any kind resulting from the use of, or reliance on, the information contained in this document. The City of Kitchener does not make any representations or warranty, express or implied, concerning the accuracy, quality, likely results or reliability of the use of the information contained in this document. © 2026 The Corporation of the City of Kitchener. Some portions of this publication are produced using information under licensed use from Teranet ©1998 Protected by Copyright - May not be reproduced without Permission THIS IS NOT A PLAN OF SURVEY - PROJECTION: UTM NAD 83 zone 17

JOINS SHEET 434-A-1

JOINS SHEET 433-B-3

JOINS SHEET 434-A-3

JOINS SHEET 434-D-1

FERGUS AVE
HAROLD AVE
JEAN AVE
RUTHERFORD DR
OBERMEYER DR
BURGETZ AVE
GRULKE ST
THALER AVE
KINZIE AVE
227-247/15-19
25-61
220-224/83-97/88-98
221-231/101-119/134-136
108850
108844
105682
1760
1761
97796
102842
97795
1273
105223
105224
1769
1749
1538
1008
1751
1084
100354
100355
1750

# Kitchener Utilities Water Sixteenth Grid Atlas Map Sheet 434-A-4

Valve #
- Air Release
- Blowoff
- Pressure Reducing Valve
- Chamber
- Well

- WTP Treatment Plant
- Bacteriological Sampling Location
- Plastic Main
- Sanitary Force Main
- Water Service Pipe
- Parcel with Unusual Private Water Service Connection

Hydrant #
- Both Fall And Regular
- New Development
- Regular
- All Other

**Main Ownership**
- Kitchener
- Region
- Dual

**Hydrant Flushing**

**Main Diameter**
- 25mm (1")
- 38mm (1.5")
- 50mm (2")
- 75mm (3")
- 100mm (4")
- 150mm (6")
- 200mm (8")
- 250mm (10")
- 300mm (12")
- 350mm (14")
- 400mm (16")
- 450mm(18")
- 600mm (24")
- 750mm (30")
- 900mm (36")
- 1200mm (48")

N W E S

0 10 20 30 40 m

| | | |
|---|---|---|
| 433-B-2 | 434-A-1 | 434-A-2 |
| 433-B-3 | 434-A-4 | 434-A-3 |
| 433-C-2 | 434-D-1 | 434-D-2 |

Kitchener Utilities

KITCHENER
Corporate Services
Technology Innovation and Services
Geospatial Data and Analytics
Map created: September 26, 2026

DISCLAIMER: This document is subject to copyright and may only be used for your personal, non-commercial use, provided you keep intact the copyright notice. The City of Kitchener assumes no responsibility for any errors, and is not liable for any damages of any kind resulting from the use of, or reliance on, the information contained in this document. The City of Kitchener does not make any representations or warranty, express or implied, concerning the accuracy, quality, likely results or reliability of the use of the information contained in this document. © 2026 The Corporation of the City of Kitchener. Some portions of this publication are produced using information under licensed use from Teranet ©1998 Protected by Copyright - May not be reproduced without Permission. THIS IS NOT A PLAN OF SURVEY - PROJECTION: UTM NAD 83 zone 17

JOINS SHEET 413-C-4

JOINS SHEET 434-A-2

JOINS SHEET 434-B-2

448
452
74
78
65
61
57
30
34
38
59
53
51
345
458
OLD CHICOPEE TRAIL
FAIRWAY RD N
Zone KIT 4
Zone KIT 2E
79
83
87
89
91
93
95
97
99
101
103
105
107
109
212
216
220
224
228
232
4421
SIMS ESTATE DR

**250-396/1600**

JOINS SHEET 434-B-4

# Kitchener Utilities
# Water Sixteenth Grid
# Atlas Map Sheet 434-B-1

Valve #
- Air Release
- Blowoff
- Pressure Reducing
- Valve
- Chamber
- Well

- WTP Treatment Plant
- Bacteriological Sampling Location
- Plastic Main
- Sanitary Force Main
- Water Service Pipe
- Parcel with Unusual Private Water Service Connection

**Main Ownership**
- Kitchener
- Region
- Dual

**Hydrant Flushing**

Hydrant #
- Both Fall And Regular
- New Development
- Regular
- All Other

**Main Diameter**
- 25mm (1")
- 38mm (1.5")
- 50mm (2")
- 75mm (3")
- 100mm (4")
- 150mm (6")
- 200mm (8")
- 250mm (10")
- 300mm (12")
- 350mm (14")
- 400mm (16")
- 450mm(18")
- 600mm (24")
- 750mm (30")
- 900mm (36")
- 1200mm (48")

N
W E
S

0 10 20 30 40 m



| | | |
|---|---|---|
| 413-D-3 | 413-C-4 | 413-C-3 |
| 434-A-2 | 434-B-1 | 434-B-2 |
| 434-A-3 | 434-B-4 | 434-B-3 |

Kitchener Utilities

KITCHENER
Corporate Services
Technology Innovation and Services
Geospatial Data and Analytics
Map created: September 26, 2026

DISCLAIMER: This document is subject to copyright and may only be used for your personal, non-commercial use, provided you keep intact the copyright notice. The City of Kitchener assumes no responsibility for any errors, and is not liable for any damages of any kind resulting from the use of, or reliance on, the information contained in this document. The City of Kitchener does not make any representations or warranty, express or implied, concerning the accuracy, quality, likely results or reliability of the use of the information contained in this document. © 2026 The Corporation of the City of Kitchener. Some portions of this publication are produced using information under licensed use from Teranet ©1998 Protected by Copyright - May not be reproduced without Permission THIS IS NOT A PLAN OF SURVEY - PROJECTION: UTM NAD 83 zone 17

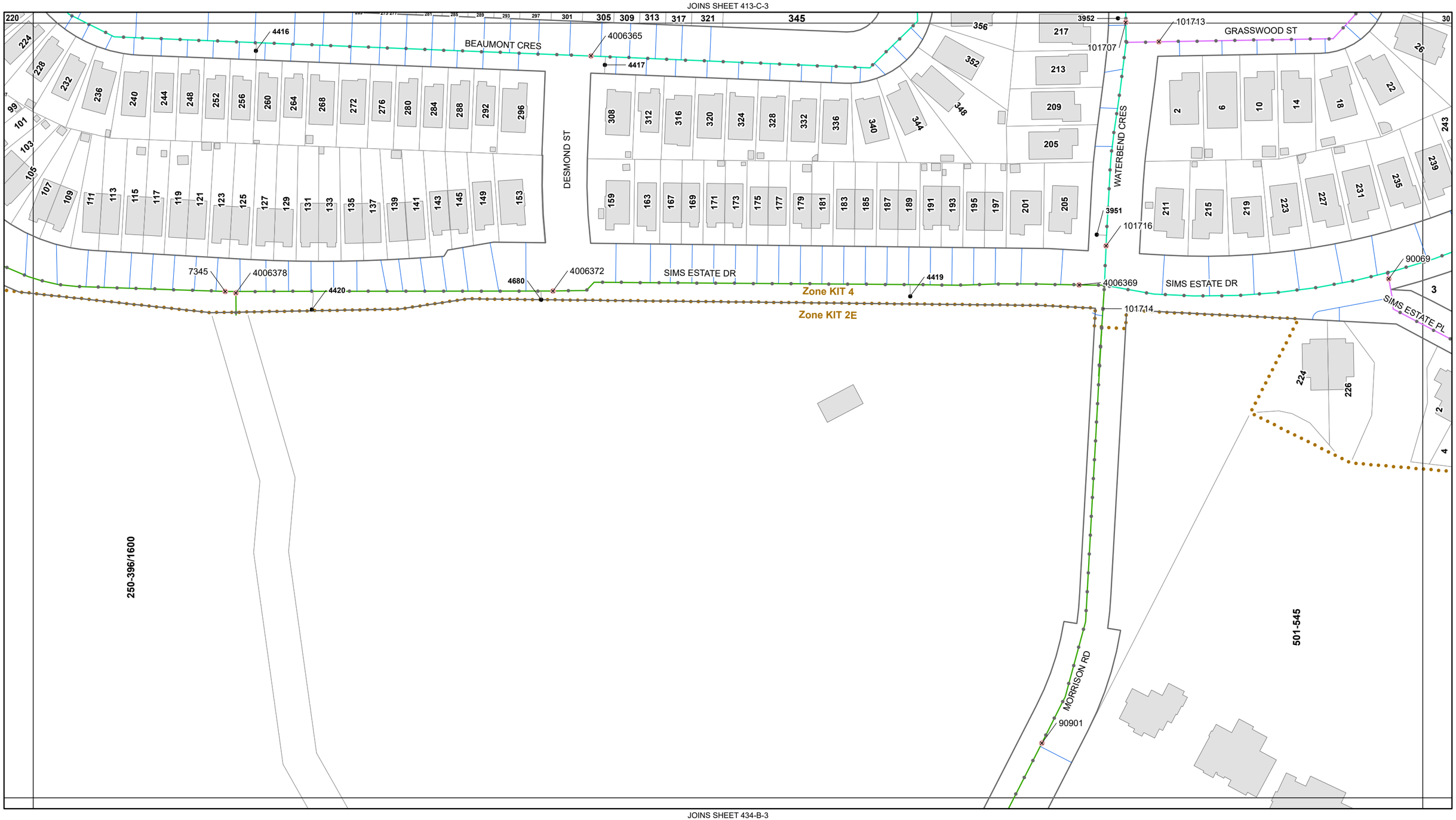


# Kitchener Utilities Water Sixteenth Grid Atlas Map Sheet 434-B-2

Valve #
- Air Release
- Blowoff
- Pressure Reducing
- Valve
- Chamber
- Well

WTP Treatment Plant
- Bacteriological Sampling Location
- Plastic Main
- Sanitary Force Main
- Water Service Pipe
- Parcel with Unusual Private Water Service Connection

**Main Ownership**
- Kitchener
- Region
- Dual

**Hydrant Flushing**
- Hydrant #
- Both Fall And Regular
- New Development
- Regular
- All Other

**Main Diameter**
- 25mm (1")
- 38mm (1.5")
- 50mm (2")
- 75mm (3")
- 100mm (4")
- 150mm (6")
- 200mm (8")
- 250mm (10")
- 300mm (12")
- 350mm (14")
- 400mm (16")
- 450mm(18")
- 600mm (24")
- 750mm (30")
- 900mm (36")
- 1200mm (48")

N W E S

0 10 20 30 40 m

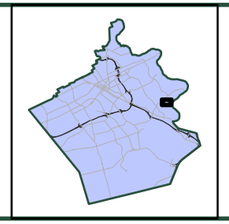

| | | |
|---|---|---|
| 413-C-4 | 413-C-3 | 414-D-4 |
| 434-B-1 | 434-B-2 | 435-A-1 |
| 434-B-4 | 434-B-3 | |

Kitchener Utilities

KITCHENER
Corporate Services
Technology Innovation and Services
Geospatial Data and Analytics
Map created: September 26, 2026

DISCLAIMER: This document is subject to copyright and may only be used for your personal, non-commercial use, provided you keep intact the copyright notice. The City of Kitchener assumes no responsibility for any errors, and is not liable for any damages of any kind resulting from the use of, or reliance on, the information contained in this document. The City of Kitchener does not make any representations or warranty, express or implied, concerning the accuracy, quality, likely results or reliability of the use of the information contained in this document. © 2026 The Corporation of the City of Kitchener. Some portions of this publication are produced using information under licensed use from Teranet ©1998 Protected by Copyright - May not be reproduced without Permission THIS IS NOT A PLAN OF SURVEY - PROJECTION: UTM NAD 83 zone 17

JOINS SHEET 434-B-2

JOINS SHEET 434-B-4

JOINS SHEET 435-A-4




JOINS SHEET 434-C-2

# Kitchener Utilities Water Sixteenth Grid Atlas Map Sheet 434-B-3

Valve #

- Air Release
- Blowoff
- Pressure Reducing Valve
- Chamber
- Well

- WTP Treatment Plant
- Bacteriological Sampling Location
- Plastic Main
- Sanitary Force Main
- Water Service Pipe
- Parcel with Unusual Private Water Service Connection

**Main Ownership**
- Kitchener
- Region
- Dual

**Hydrant Flushing** (Hydrant #)
- Both Fall And Regular
- New Development
- Regular
- All Other

**Main Diameter**
- 25mm (1")
- 38mm (1.5")
- 50mm (2")
- 75mm (3")
- 100mm (4")
- 150mm (6")
- 200mm (8")
- 250mm (10")
- 300mm (12")
- 350mm (14")
- 400mm (16")
- 450mm(18")
- 600mm (24")
- 750mm (30")
- 900mm (36")
- 1200mm (48")

N W E S

0 10 20 30 40 m

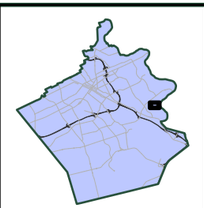

| | | |
|---|---|---|
| 434-B-1 | 434-B-2 | 435-A-1 |
| 434-B-4 | 434-B-3 | |
| 434-C-1 | 434-C-2 | 435-D-1 |

Kitchener Utilities

KITCHENER
Corporate Services
Technology Innovation and Services
Geospatial Data and Analytics
Map created: September 26, 2026

DISCLAIMER: This document is subject to copyright and may only be used for your personal, non-commercial use, provided you keep intact the copyright notice. The City of Kitchener assumes no responsibility for any errors, and is not liable for any damages of any kind resulting from the use of, or reliance on, the information contained in this document. The City of Kitchener does not make any representations or warranty, express or implied, concerning the accuracy, quality, likely results or reliability of the use of the information contained in this document. © 2026 The Corporation of the City of Kitchener. Some portions of this publication are produced using information under licensed use from Teranet ©1998 Protected by Copyright - May not be reproduced without Permission THIS IS NOT A PLAN OF SURVEY - PROJECTION: UTM NAD 83 zone 17

JOINS SHEET 434-A-3

JOINS SHEET 434-B-3

**250-396/1600**

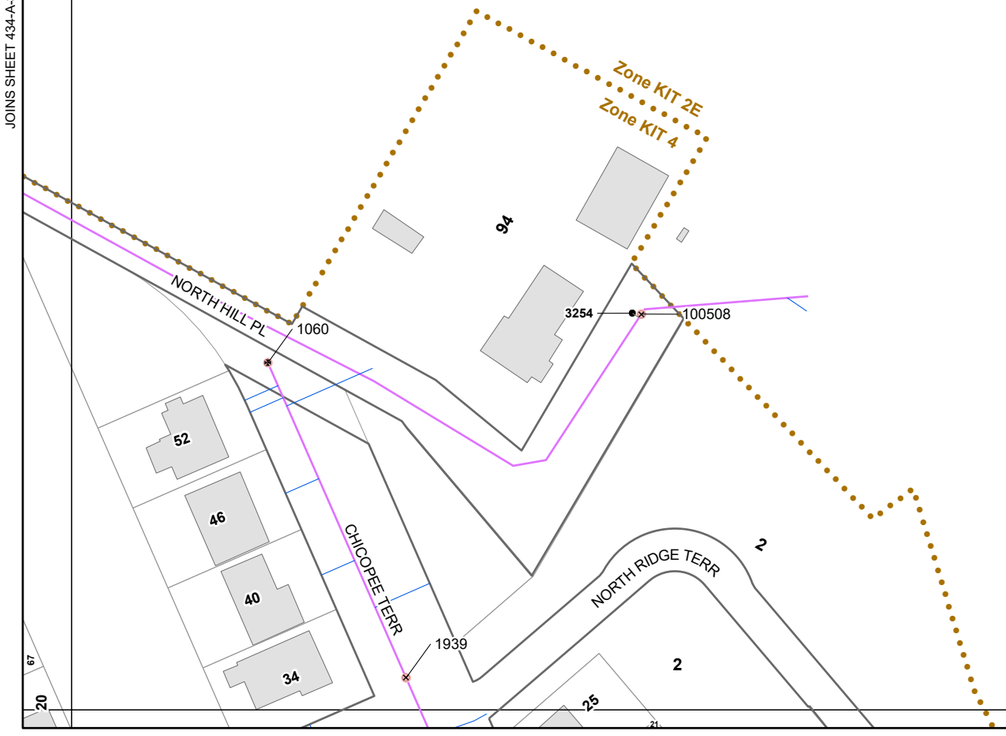


JOINS SHEET 434-C-1

# Kitchener Utilities
# Water Sixteenth Grid
# Atlas Map Sheet 434-B-4

Valve #

- Air Release
- Blowoff
- Pressure Reducing
- Valve
- Chamber
- Well

- WTP Treatment Plant
- Bacteriological Sampling Location
- Plastic Main
- Sanitary Force Main
- Water Service Pipe
- Parcel with Unusual Private Water Service Connection

**Main Ownership**
- Kitchener
- Region
- Dual

**Hydrant Flushing**
Hydrant #
- Both Fall And Regular
- New Development
- Regular
- All Other

**Main Diameter**
- 25mm (1")
- 38mm (1.5")
- 50mm (2")
- 75mm (3")
- 100mm (4")
- 150mm (6")
- 200mm (8")
- 250mm (10")
- 300mm (12")
- 350mm (14")
- 400mm (16")
- 450mm(18")
- 600mm (24")
- 750mm (30")
- 900mm (36")
- 1200mm (48")

N W E S

0 10 20 30 40 m

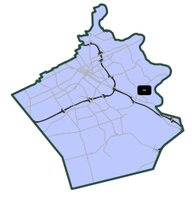

| | | |
|---|---|---|
| 434-A-2 | 434-B-1 | 434-B-2 |
| 434-A-3 | 434-B-4 | 434-B-3 |
| 434-D-2 | 434-C-1 | 434-C-2 |

Kitchener Utilities

KITCHENER
Corporate Services
Technology Innovation and Services
Geospatial Data and Analytics
Map created: September 26, 2026

DISCLAIMER: This document is subject to copyright and may only be used for your personal, non-commercial use, provided you keep intact the copyright notice. The City of Kitchener assumes no responsibility for any errors, and is not liable for any damages of any kind resulting from the use of, or reliance on, the information contained in this document. The City of Kitchener does not make any representations or warranty, express or implied, concerning the accuracy, quality, likely results or reliability of the use of the information contained in this document. © 2026 The Corporation of the City of Kitchener. Some portions of this publication are produced using information under licensed use from Teranet ©1998 Protected by Copyright - May not be reproduced without Permission THIS IS NOT A PLAN OF SURVEY - PROJECTION: UTM NAD 83 zone 17

JOINS SHEET 434-B-4

JOINS SHEET 434-D-2

JOINS SHEET 434-C-2

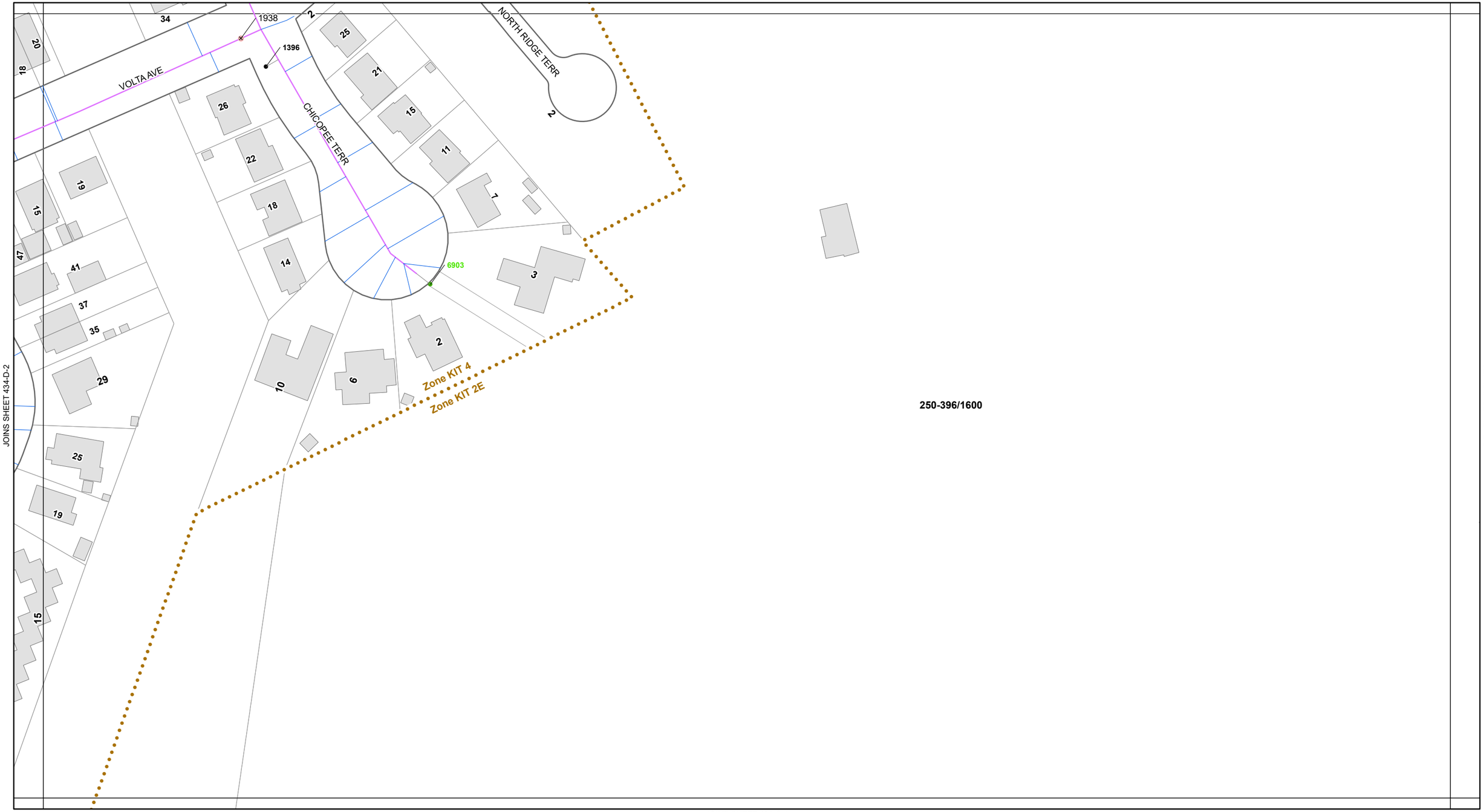


JOINS SHEET 434-C-4

# Kitchener Utilities
# Water Sixteenth Grid
# Atlas Map Sheet 434-C-1

Valve #
- Air Release
- Blowoff
- Pressure Reducing
- Valve
- Chamber
- Well

- WTP Treatment Plant
- Bacteriological Sampling Location
- Plastic Main
- Sanitary Force Main
- Water Service Pipe
- Parcel with Unusual Private Water Service Connection

**Main Ownership**
- Kitchener
- Region
- Dual

**Hydrant Flushing**

Hydrant #
- Both Fall And Regular
- New Development
- Regular
- All Other

**Main Diameter**
- 25mm (1")
- 38mm (1.5")
- 50mm (2")
- 75mm (3")
- 100mm (4")
- 150mm (6")
- 200mm (8")
- 250mm (10")
- 300mm (12")
- 350mm (14")
- 400mm (16")
- 450mm(18")
- 600mm (24")
- 750mm (30")
- 900mm (36")
- 1200mm (48")

N W E S

0 10 20 30 40 m



| | | |
|---|---|---|
| 434-A-3 | 434-B-4 | 434-B-3 |
| 434-D-2 | 434-C-1 | 434-C-2 |
| 434-D-3 | 434-C-4 | 434-C-3 |

Kitchener Utilities

KITCHENER
Corporate Services
Technology Innovation and Services
Geospatial Data and Analytics
Map created: September 26, 2026

DISCLAIMER: This document is subject to copyright and may only be used for your personal, non-commercial use, provided you keep intact the copyright notice. The City of Kitchener assumes no responsibility for any errors, and is not liable for any damages of any kind resulting from the use of, or reliance on, the information contained in this document. The City of Kitchener does not make any representations or warranty, express or implied, concerning the accuracy, quality, likely results or reliability of the use of the information contained in this document. © 2026 The Corporation of the City of Kitchener. Some portions of this publication are produced using information under licensed use from Teranet ©1998 Protected by Copyright - May not be reproduced without Permission THIS IS NOT A PLAN OF SURVEY - PROJECTION: UTM NAD 83 zone 17

JOINS SHEET 434-B-3

JOINS SHEET 434-C-1

JOINS SHEET 435-D-1

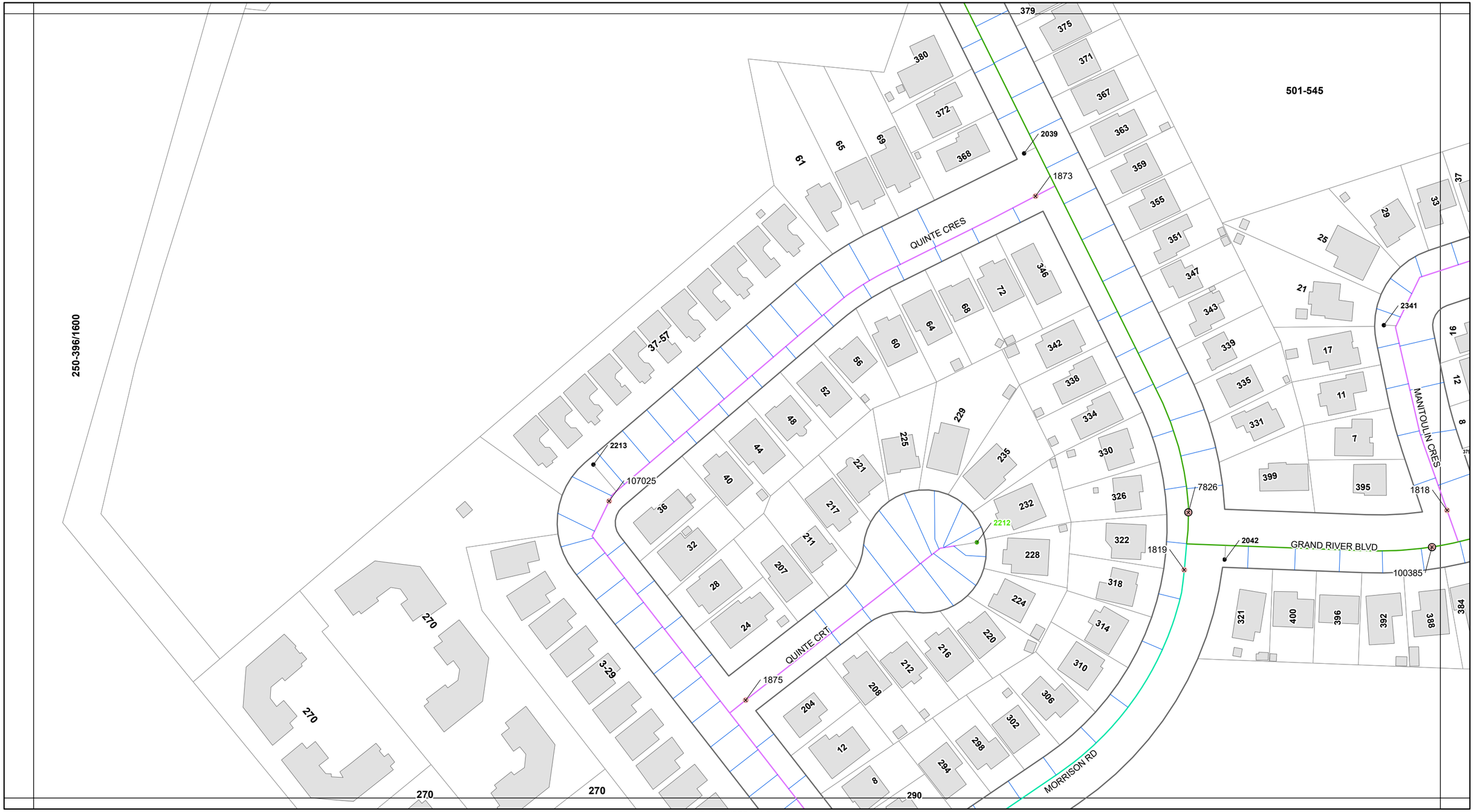


JOINS SHEET 434-C-3

# Kitchener Utilities
# Water Sixteenth Grid
# Atlas Map Sheet 434-C-2

Valve #
- Air Release
- Blowoff
- Pressure Reducing Valve
- Chamber
- Well

- WTP Treatment Plant
- Bacteriological Sampling Location
- Plastic Main
- Sanitary Force Main
- Water Service Pipe
- Parcel with Unusual Private Water Service Connection

**Main Ownership**
- Kitchener
- Region
- Dual

**Hydrant Flushing** (Hydrant #)
- Both Fall And Regular
- New Development
- Regular
- All Other

**Main Diameter**
- 25mm (1")
- 38mm (1.5")
- 50mm (2")
- 75mm (3")
- 100mm (4")
- 150mm (6")
- 200mm (8")
- 250mm (10")
- 300mm (12")
- 350mm (14")
- 400mm (16")
- 450mm(18")
- 600mm (24")
- 750mm (30")
- 900mm (36")
- 1200mm (48")

N W E S

0 10 20 30 40 m

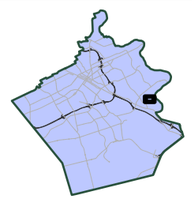

| | | |
|---|---|---|
| 434-B-4 | 434-B-3 | |
| 434-C-1 | 434-C-2 | 435-D-1 |
| 434-C-4 | 434-C-3 | 435-D-4 |

Kitchener Utilities

KITCHENER
Corporate Services
Technology Innovation and Services
Geospatial Data and Analytics
Map created: September 26, 2026

DISCLAIMER: This document is subject to copyright and may only be used for your personal, non-commercial use, provided you keep intact the copyright notice. The City of Kitchener assumes no responsibility for any errors, and is not liable for any damages of any kind resulting from the use of, or reliance on, the information contained in this document. The City of Kitchener does not make any representations or warranty, express or implied, concerning the accuracy, quality, likely results or reliability of the use of the information contained in this document. © 2026 The Corporation of the City of Kitchener. Some portions of this publication are produced using information under licensed use from Teranet ©1998 Protected by Copyright - May not be reproduced without Permission THIS IS NOT A PLAN OF SURVEY - PROJECTION: UTM NAD 83 zone 17

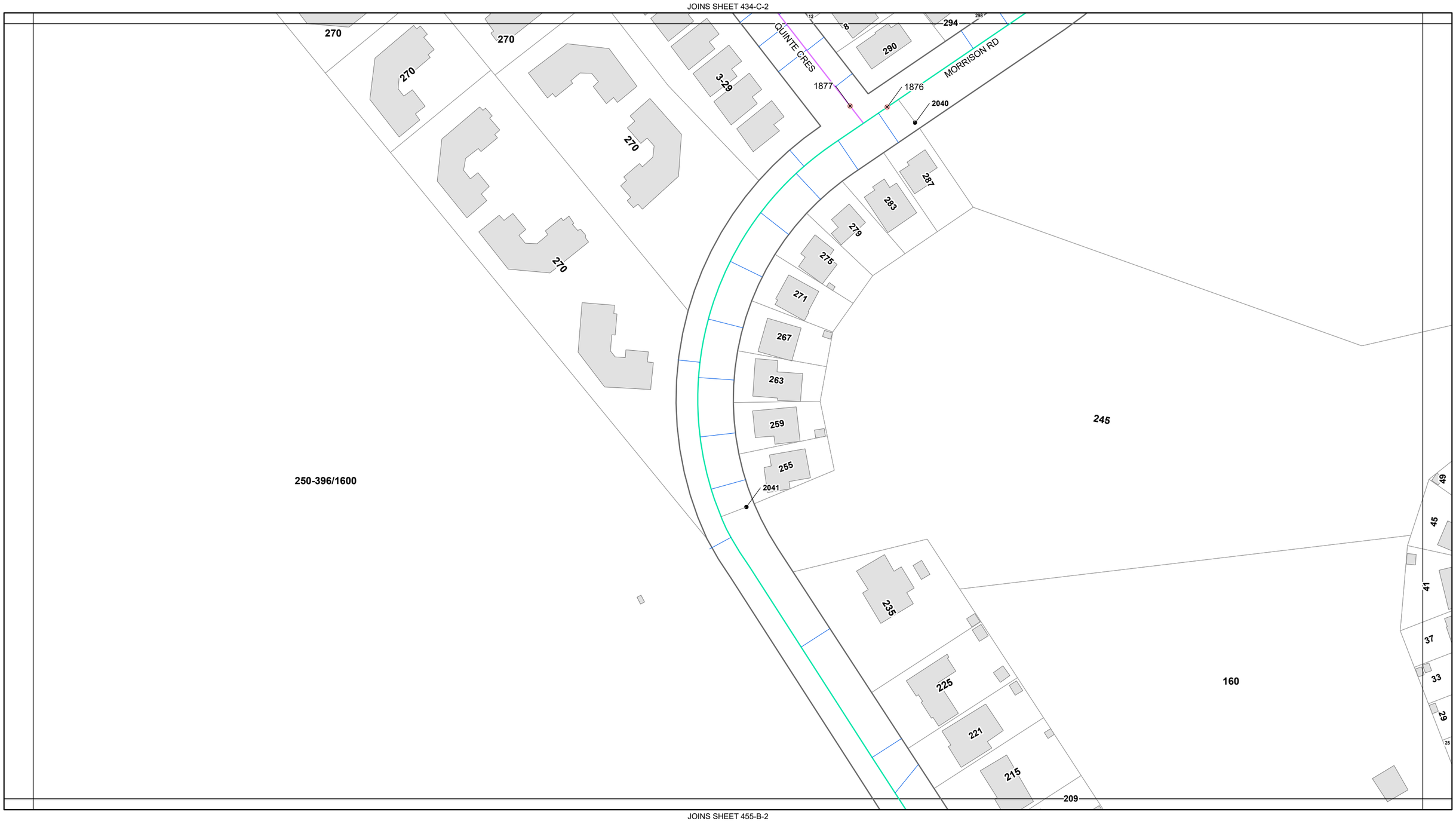


# Kitchener Utilities Water Sixteenth Grid Atlas Map Sheet 434-C-3

Valve #
- Air Release
- Blowoff
- Pressure Reducing
- Valve
- Chamber
- Well

WTP Treatment Plant
- Bacteriological Sampling Location
- Plastic Main
- Sanitary Force Main
- Water Service Pipe
- Parcel with Unusual Private Water Service Connection

**Main Ownership**
- Kitchener
- Region
- Dual

**Hydrant Flushing**
- Hydrant #
- Both Fall And Regular
- New Development
- Regular
- All Other

**Main Diameter**
- 25mm (1")
- 38mm (1.5")
- 50mm (2")
- 75mm (3")
- 100mm (4")
- 150mm (6")
- 200mm (8")
- 250mm (10")
- 300mm (12")
- 350mm (14")
- 400mm (16")
- 450mm(18")
- 600mm (24")
- 750mm (30")
- 900mm (36")
- 1200mm (48")

N W E S

0 10 20 30 40 m

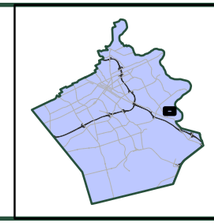

| | | |
|---|---|---|
| 434-C-1 | 434-C-2 | 435-D-1 |
| 434-C-4 | 434-C-3 | 435-D-4 |
| 455-B-1 | 455-B-2 | 456-A-1 |

Kitchener Utilities

KITCHENER
Corporate Services
Technology Innovation and Services
Geospatial Data and Analytics
Map created: September 26, 2026

DISCLAIMER: This document is subject to copyright and may only be used for your personal, non-commercial use, provided you keep intact the copyright notice. The City of Kitchener assumes no responsibility for any errors, and is not liable for any damages of any kind resulting from the use of, or reliance on, the information contained in this document. The City of Kitchener does not make any representations or warranty, express or implied, concerning the accuracy, quality, likely results or reliability of the use of the information contained in this document. © 2026 The Corporation of the City of Kitchener. Some portions of this publication are produced using information under licensed use from Teranet ©1998 Protected by Copyright - May not be reproduced without Permission THIS IS NOT A PLAN OF SURVEY - PROJECTION: UTM NAD 83 zone 17

JOINS SHEET 434-C-1

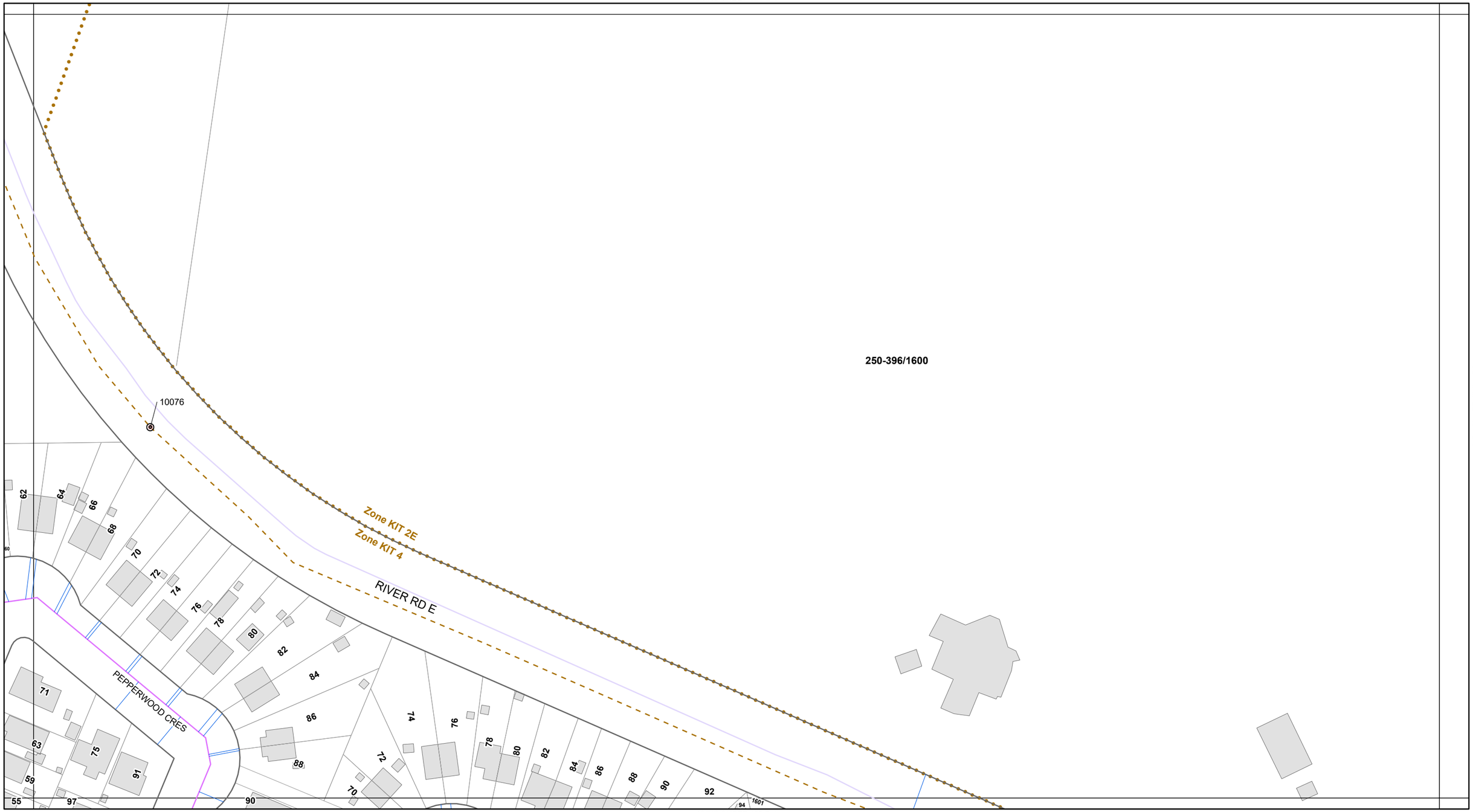


JOINS SHEET 434-D-3

JOINS SHEET 434-C-3

JOINS SHEET 455-B-1

# Kitchener Utilities Water Sixteenth Grid Atlas Map Sheet 434-C-4

Valve #
- Air Release
- Blowoff
- Pressure Reducing
- Valve
- Chamber
- Well

WTP Treatment Plant
- Bacteriological Sampling Location
- Plastic Main
- Sanitary Force Main
- Water Service Pipe
- Parcel with Unusual Private Water Service Connection

**Main Ownership**
- Kitchener
- Region
- Dual

**Hydrant Flushing**
- Hydrant # Both Fall And Regular
- New Development
- Regular
- All Other

**Main Diameter**
- 25mm (1")
- 38mm (1.5")
- 50mm (2")
- 75mm (3")
- 100mm (4")
- 150mm (6")
- 200mm (8")
- 250mm (10")
- 300mm (12")
- 350mm (14")
- 400mm (16")
- 450mm(18")
- 600mm (24")
- 750mm (30")
- 900mm (36")
- 1200mm (48")

N W E S

0 10 20 30 40 m

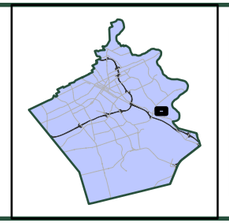

| | | |
|---|---|---|
| 434-D-2 | 434-C-1 | 434-C-2 |
| 434-D-3 | 434-C-4 | 434-C-3 |
| 455-A-2 | 455-B-1 | 455-B-2 |

Kitchener Utilities

KITCHENER
Corporate Services
Technology Innovation and Services
Geospatial Data and Analytics
Map created: September 26, 2026

DISCLAIMER: This document is subject to copyright and may only be used for your personal, non-commercial use, provided you keep intact the copyright notice. The City of Kitchener assumes no responsibility for any errors, and is not liable for any damages of any kind resulting from the use of, or reliance on, the information contained in this document. The City of Kitchener does not make any representations or warranty, express or implied, concerning the accuracy, quality, likely results or reliability of the use of the information contained in this document. © 2026 The Corporation of the City of Kitchener. Some portions of this publication are produced using information under licensed use from Teranet ©1998 Protected by Copyright - May not be reproduced without Permission THIS IS NOT A PLAN OF SURVEY - PROJECTION: UTM NAD 83 zone 17

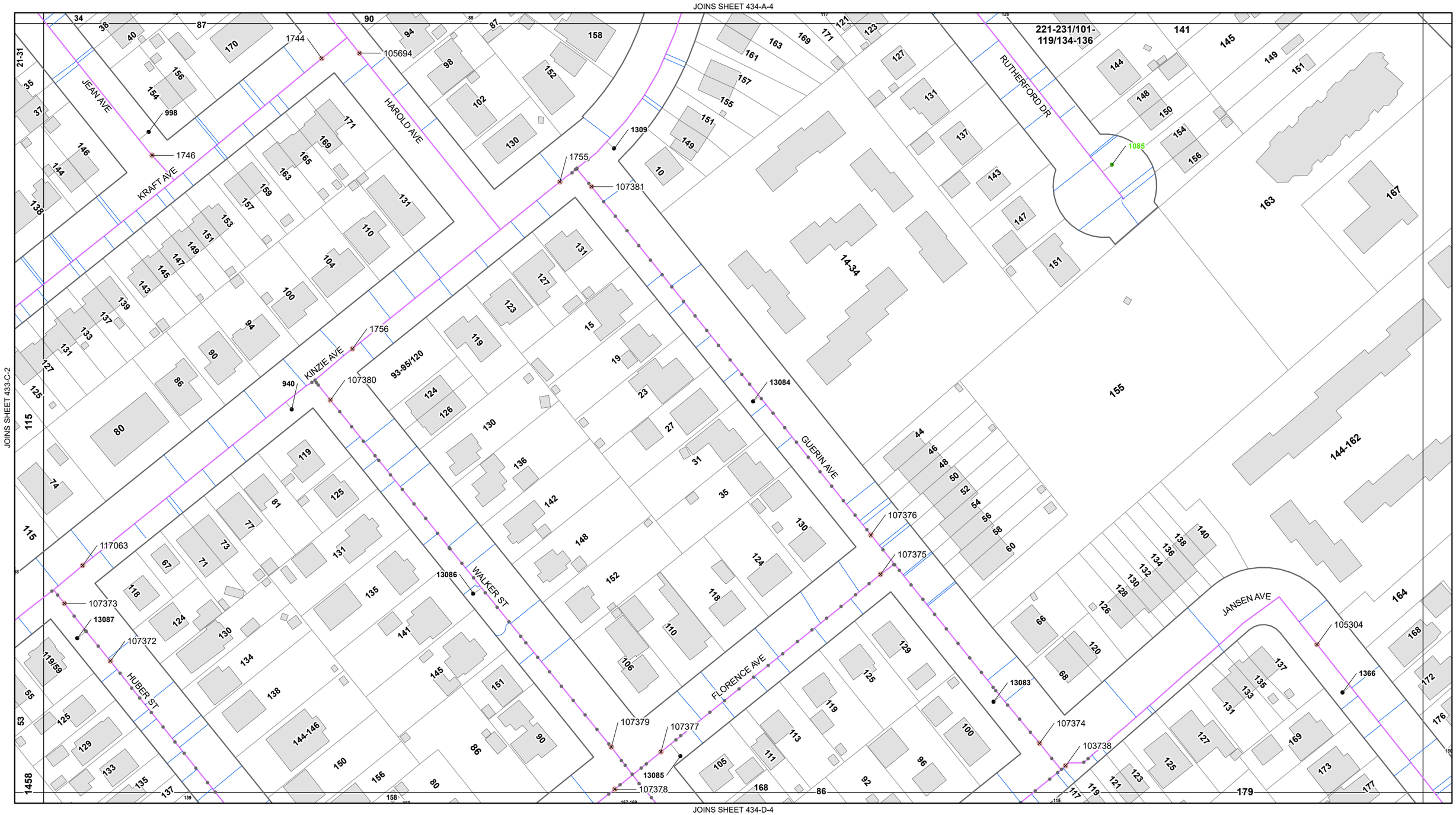


# Kitchener Utilities Water Sixteenth Grid Atlas Map Sheet 434-D-1

Valve #
- Air Release
- Blowoff
- Pressure Reducing
- Valve
- Chamber
- Well

WTP Treatment Plant
- Bacteriological Sampling Location
- Plastic Main
- Sanitary Force Main
- Water Service Pipe
- Parcel with Unusual Private Water Service Connection

**Main Ownership**
- Kitchener
- Region
- Dual

**Hydrant Flushing**
- Hydrant #
- Both Fall And Regular
- New Development
- Regular
- All Other

**Main Diameter**
- 25mm (1")
- 38mm (1.5")
- 50mm (2")
- 75mm (3")
- 100mm (4")
- 150mm (6")
- 200mm (8")
- 250mm (10")
- 300mm (12")
- 350mm (14")
- 400mm (16")
- 450mm(18")
- 600mm (24")
- 750mm (30")
- 900mm (36")
- 1200mm (48")

N W E S

0 10 20 30 40 m

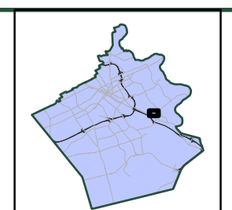

| | | |
|---|---|---|
| 433-B-3 | 434-A-4 | 434-A-3 |
| 433-C-2 | 434-D-1 | 434-D-2 |
| 433-C-3 | 434-D-4 | 434-D-3 |

Kitchener Utilities

Kitchener
Corporate Services
Technology Innovation and Services
Geospatial Data and Analytics
Map created: September 26, 2026

DISCLAIMER: This document is subject to copyright and may only be used for your personal, non-commercial use, provided you keep intact the copyright notice. The City of Kitchener assumes no responsibility for any errors, and is not liable for any damages of any kind resulting from the use of, or reliance on, the information contained in this document. The City of Kitchener does not make any representations or warranty, express or implied, concerning the accuracy, quality, likely results or reliability of the use of the information contained in this document. © 2026 The Corporation of the City of Kitchener. Some portions of this publication are produced using information under licensed use from Teranet ©1998 Protected by Copyright - May not be reproduced without Permission THIS IS NOT A PLAN OF SURVEY - PROJECTION: UTM NAD 83 zone 17

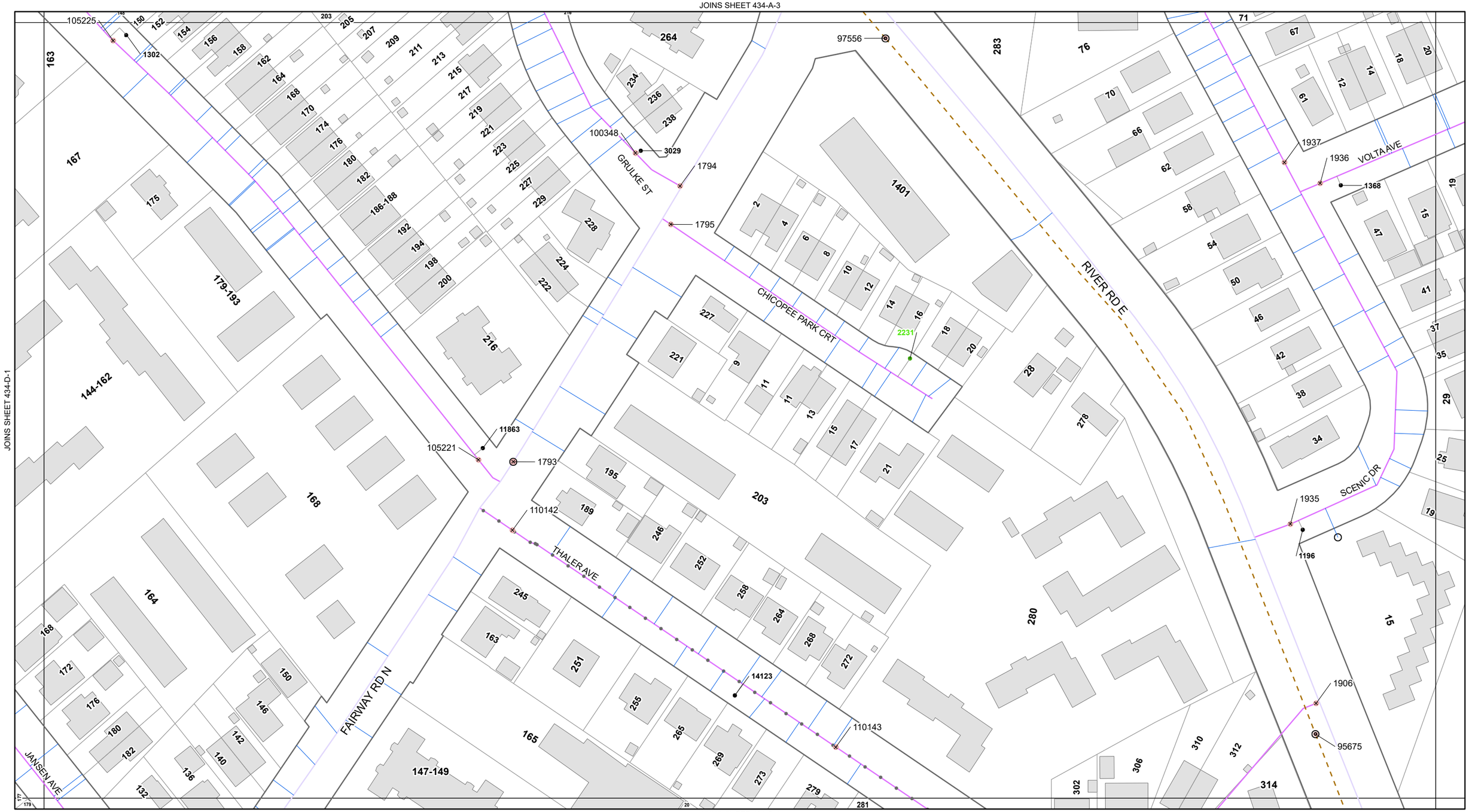


# Kitchener Utilities Water Sixteenth Grid Atlas Map Sheet 434-D-2

Valve #
- Air Release
- Blowoff
- Pressure Reducing
- Valve
- Chamber
- Well

WTP Treatment Plant
- Bacteriological Sampling Location
- Plastic Main
- Sanitary Force Main
- Water Service Pipe
- Parcel with Unusual Private Water Service Connection

**Main Ownership**
- Kitchener
- Region
- Dual

**Hydrant Flushing**
- Hydrant #
- Both Fall And Regular
- New Development
- Regular
- All Other

**Main Diameter**
- 25mm (1")
- 38mm (1.5")
- 50mm (2")
- 75mm (3")
- 100mm (4")
- 150mm (6")
- 200mm (8")
- 250mm (10")
- 300mm (12")
- 350mm (14")
- 400mm (16")
- 450mm(18")
- 600mm (24")
- 750mm (30")
- 900mm (36")
- 1200mm (48")

N W E S

0 10 20 30 40 m

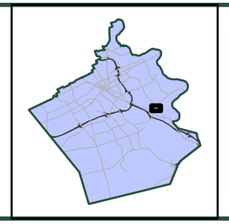

| | | |
|---|---|---|
| 434-A-4 | 434-A-3 | 434-B-4 |
| 434-D-1 | 434-D-2 | 434-C-1 |
| 434-D-4 | 434-D-3 | 434-C-4 |

Kitchener Utilities

KITCHENER
Corporate Services
Technology Innovation and Services
Geospatial Data and Analytics
Map created: September 26, 2026

DISCLAIMER: This document is subject to copyright and may only be used for your personal, non-commercial use, provided you keep intact the copyright notice. The City of Kitchener assumes no responsibility for any errors, and is not liable for any damages of any kind resulting from the use of, or reliance on, the information contained in this document. The City of Kitchener does not make any representations or warranty, express or implied, concerning the accuracy, quality, likely results or reliability of the use of the information contained in this document. © 2026 The Corporation of the City of Kitchener. Some portions of this publication are produced using information under licensed use from Teranet ©1998 Protected by Copyright - May not be reproduced without Permission THIS IS NOT A PLAN OF SURVEY - PROJECTION: UTM NAD 83 zone 17

JOINS SHEET 434-D-2

JOINS SHEET 434-D-4

JOINS SHEET 434-C-4

JOINS SHEET 455-A-2

FAIRWAY RD N
JANSEN AVE
MORGAN AVE
WINDOM RD
THALER AVE
SOUTHILL DR
PEPPERWOOD CRES
RIVER RD E
Zone KIT 4

1788
1789
13523
13524
13525
13526
13527
108749
108750
108752
108757
108758
108759
108760
108761

# Kitchener Utilities
# Water Sixteenth Grid
# Atlas Map Sheet 434-D-3

Valve #
- Air Release
- Blowoff
- Pressure Reducing
- Valve
- Chamber
- Well

- Treatment Plant
- Bacteriological Sampling Location
- Plastic Main
- Sanitary Force Main
- Water Service Pipe
- Parcel with Unusual Private Water Service Connection

**Main Ownership**
- Kitchener
- Region
- Dual

**Hydrant Flushing**
Hydrant #
- Both Fall And Regular
- New Development
- Regular
- All Other

**Main Diameter**
- 25mm (1")
- 38mm (1.5")
- 50mm (2")
- 75mm (3")
- 100mm (4")
- 150mm (6")
- 200mm (8")
- 250mm (10")
- 300mm (12")
- 350mm (14")
- 400mm (16")
- 450mm(18")
- 600mm (24")
- 750mm (30")
- 900mm (36")
- 1200mm (48")

N W E S

0 10 20 30 40 m

| | | |
|---|---|---|
| 434-D-1 | 434-D-2 | 434-C-1 |
| 434-D-4 | 434-D-3 | 434-C-4 |
| 455-A-1 | 455-A-2 | 455-B-1 |

Kitchener Utilities

KITCHENER
Corporate Services
Technology Innovation and Services
Geospatial Data and Analytics
Map created: September 26, 2026

DISCLAIMER: This document is subject to copyright and may only be used for your personal, non-commercial use, provided you keep intact the copyright notice. The City of Kitchener assumes no responsibility for any errors, and is not liable for any damages of any kind resulting from the use of, or reliance on, the information contained in this document. The City of Kitchener does not make any representations or warranty, express or implied, concerning the accuracy, quality, likely results or reliability of the use of the information contained in this document. © 2026 The Corporation of the City of Kitchener. Some portions of this publication are produced using information under licensed use from Teranet ©1998 Protected by Copyright - May not be reproduced without Permission THIS IS NOT A PLAN OF SURVEY - PROJECTION: UTM NAD 83 zone 17

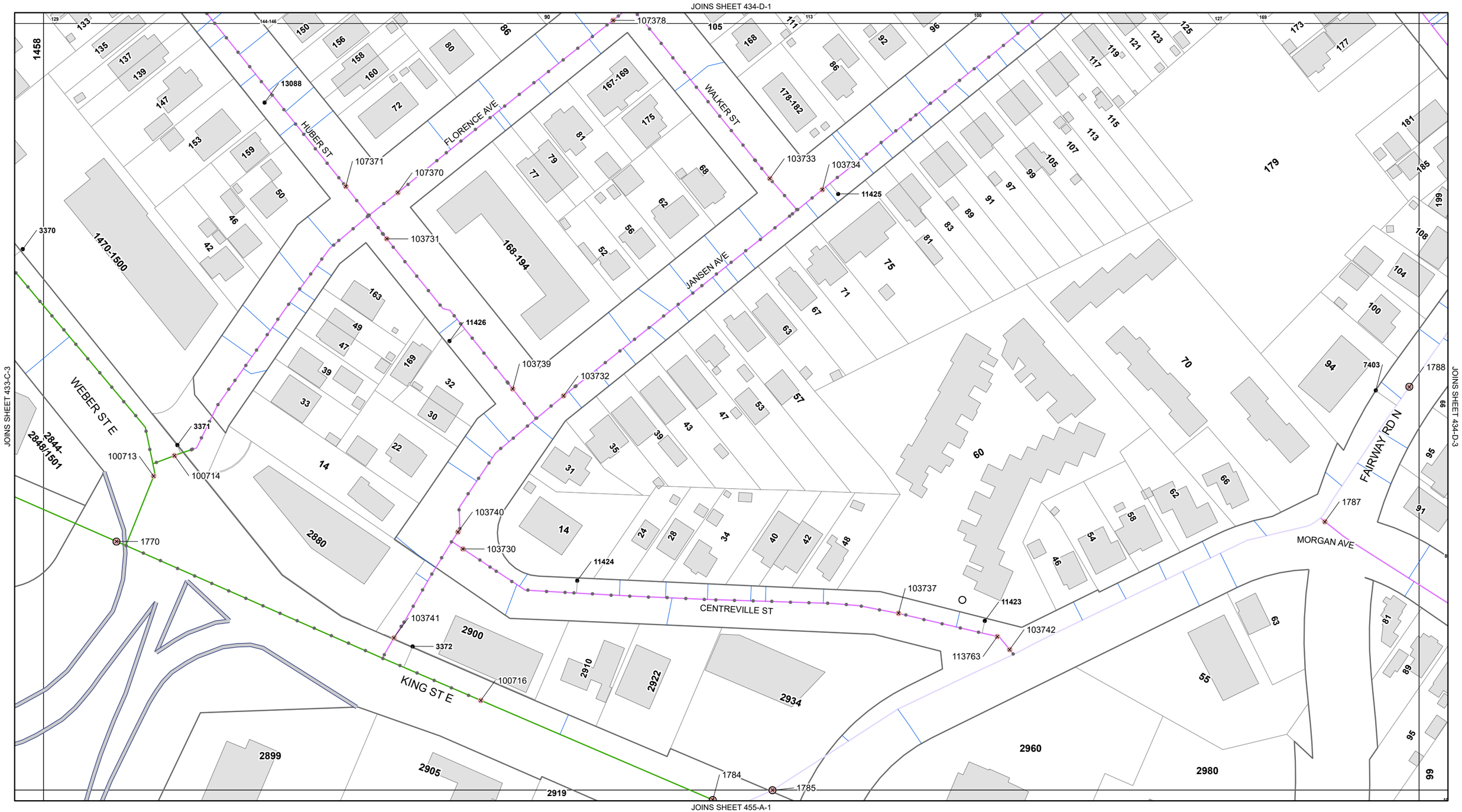


# Kitchener Utilities Water Sixteenth Grid Atlas Map Sheet 434-D-4

Valve #
- Air Release
- Blowoff
- Pressure Reducing
- Valve
- Chamber
- Well

WTP Treatment Plant
- Bacteriological Sampling Location
- Plastic Main
- Sanitary Force Main
- Water Service Pipe
- Parcel with Unusual Private Water Service Connection

**Main Ownership**
- Kitchener
- Region
- Dual

**Hydrant Flushing**
- Hydrant #
- Both Fall And Regular
- New Development
- Regular
- All Other

**Main Diameter**
- 25mm (1")
- 38mm (1.5")
- 50mm (2")
- 75mm (3")
- 100mm (4")
- 150mm (6")
- 200mm (8")
- 250mm (10")
- 300mm (12")
- 350mm (14")
- 400mm (16")
- 450mm(18")
- 600mm (24")
- 750mm (30")
- 900mm (36")
- 1200mm (48")

N W E S

0 10 20 30 40 m



| | | |
|---|---|---|
| 433-C-2 | 434-D-1 | 434-D-2 |
| 433-C-3 | 434-D-4 | 434-D-3 |
| 454-B-2 | 455-A-1 | 455-A-2 |

Kitchener Utilities

KITCHENER
Corporate Services
Technology Innovation and Services
Geospatial Data and Analytics
Map created: September 26, 2026

DISCLAIMER: This document is subject to copyright and may only be used for your personal, non-commercial use, provided you keep intact the copyright notice. The City of Kitchener assumes no responsibility for any errors, and is not liable for any damages of any kind resulting from the use of, or reliance on, the information contained in this document. The City of Kitchener does not make any representations or warranty, express or implied, concerning the accuracy, quality, likely results or reliability of the use of the information contained in this document. © 2026 The Corporation of the City of Kitchener. Some portions of this publication are produced using information under licensed use from Teranet ©1998 Protected by Copyright - May not be reproduced without Permission THIS IS NOT A PLAN OF SURVEY - PROJECTION: UTM NAD 83 zone 17

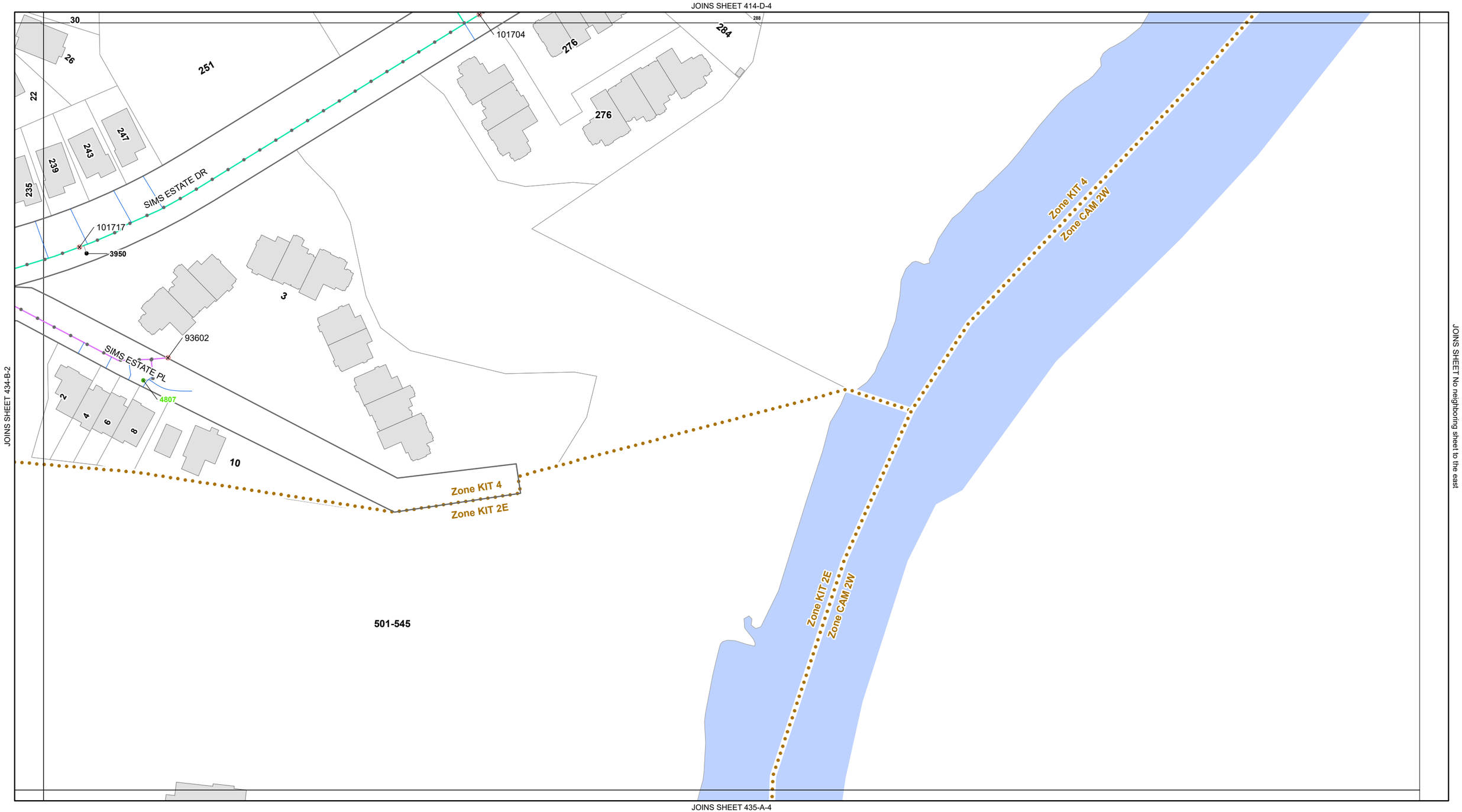


# Kitchener Utilities Water Sixteenth Grid Atlas Map Sheet 435-A-1

Valve #
- Air Release
- Blowoff
- Pressure Reducing
- Valve
- Chamber
- Well

WTP Treatment Plant
- Bacteriological Sampling Location
- Plastic Main
- Sanitary Force Main
- Water Service Pipe
- Parcel with Unusual Private Water Service Connection

**Main Ownership**
- Kitchener
- Region
- Dual

**Hydrant Flushing**
- Hydrant #
- Both Fall And Regular
- New Development
- Regular
- All Other

**Main Diameter**
- 25mm (1")
- 38mm (1.5")
- 50mm (2")
- 75mm (3")
- 100mm (4")
- 150mm (6")
- 200mm (8")
- 250mm (10")
- 300mm (12")
- 350mm (14")
- 400mm (16")
- 450mm(18")
- 600mm (24")
- 750mm (30")
- 900mm (36")
- 1200mm (48")

N W E S

0 10 20 30 40 m

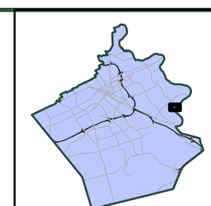

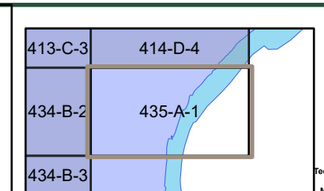


Kitchener Utilities

KITCHENER
Corporate Services
Technology Innovation and Services
Geospatial Data and Analytics
Map created: September 26, 2026

DISCLAIMER: This document is subject to copyright and may only be used for your personal, non-commercial use, provided you keep intact the copyright notice. The City of Kitchener assumes no responsibility for any errors, and is not liable for any damages of any kind resulting from the use of, or reliance on, the information contained in this document. The City of Kitchener does not make any representations or warranty, express or implied, concerning the accuracy, quality, likely results or reliability of the use of the information contained in this document. © 2026 The Corporation of the City of Kitchener. Some portions of this publication are produced using information under licensed use from Teranet ©1998 Protected by Copyright - May not be reproduced without Permission THIS IS NOT A PLAN OF SURVEY - PROJECTION: UTM NAD 83 zone 17

JOINS SHEET 435-A-4

JOINS SHEET 434-C-2

JOINS SHEET 435-D-2

501-545

MANITOULIN CRES

GRAND RIVER BLVD

WYANDOTTE CRT

CHEROKEE CRT

2340

1816

1825

2196

1824

1823

2043

100386

1818

100385

2199

Zone CAM 2W

Zone KIT 2E

JOINS SHEET 435-D-4

# Kitchener Utilities
# Water Sixteenth Grid
# Atlas Map Sheet 435-D-1

Valve #

- Air Release
- Blowoff
- Pressure Reducing Valve
- Chamber
- Well

- Treatment Plant
- Bacteriological Sampling Location
- Plastic Main
- Sanitary Force Main
- Water Service Pipe
- Parcel with Unusual Private Water Service Connection

**Main Ownership**
- Kitchener
- Region
- Dual

**Hydrant Flushing**
Hydrant #
- Both Fall And Regular
- New Development
- Regular
- All Other

**Main Diameter**
- 25mm (1")
- 38mm (1.5")
- 50mm (2")
- 75mm (3")
- 100mm (4")
- 150mm (6")
- 200mm (8")
- 250mm (10")
- 300mm (12")
- 350mm (14")
- 400mm (16")
- 450mm(18")
- 600mm (24")
- 750mm (30")
- 900mm (36")
- 1200mm (48")

N W E S

0 10 20 30 40 m

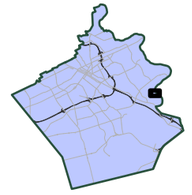

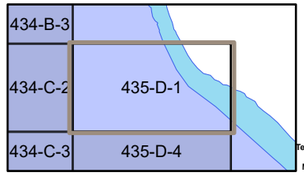


Kitchener Utilities

KITCHENER
Corporate Services
Technology Innovation and Services
Geospatial Data and Analytics
Map created: September 26, 2026

DISCLAIMER: This document is subject to copyright and may only be used for your personal, non-commercial use, provided you keep intact the copyright notice. The City of Kitchener assumes no responsibility for any errors, and is not liable for any damages of any kind resulting from the use of, or reliance on, the information contained in this document. The City of Kitchener does not make any representations or warranty, express or implied, concerning the accuracy, quality, likely results or reliability of the use of the information contained in this document. © 2026 The Corporation of the City of Kitchener. Some portions of this publication are produced using information under licensed use from Teranet ©1998 Protected by Copyright - May not be reproduced without Permission THIS IS NOT A PLAN OF SURVEY - PROJECTION: UTM NAD 83 zone 17

JOINS SHEET 435-D-1

JOINS SHEET 434-C-3

JOINS SHEET 435-D-3

JOINS SHEET 456-A-1

WYANDOTTE CRT

CHEROKEE CRT

GRAND RIVER BLVD

ONEIDA PL

TINATAWA CRT

1826 1827 1828 1829 1830 1831 1832 1833 1834

2044 2045 2046 2047 2054 2197 2198

110943 110944

7438

# Kitchener Utilities
# Water Sixteenth Grid
# Atlas Map Sheet 435-D-4

Valve #
- Air Release
- Blowoff
- Pressure Reducing
- Valve
- Chamber
- Well

- WTP Treatment Plant
- Bacteriological Sampling Location
- Plastic Main
- Sanitary Force Main
- Water Service Pipe
- Parcel with Unusual Private Water Service Connection

**Main Ownership**
- Kitchener
- Region
- Dual

**Hydrant Flushing**
Hydrant #
- Both Fall And Regular
- New Development
- Regular
- All Other

**Main Diameter**
- 25mm (1")
- 38mm (1.5")
- 50mm (2")
- 75mm (3")
- 100mm (4")
- 150mm (6")
- 200mm (8")
- 250mm (10")
- 300mm (12")
- 350mm (14")
- 400mm (16")
- 450mm(18")
- 600mm (24")
- 750mm (30")
- 900mm (36")
- 1200mm (48")

N W E S

0 10 20 30 40 m



| | | |
|---|---|---|
| 434-C-2 | 435-D-1 | |
| 434-C-3 | 435-D-4 | |
| 455-B-2 | 456-A-1 | |

Kitchener Utilities

KITCHENER
Corporate Services
Technology Innovation and Services
Geospatial Data and Analytics
Map created: September 26, 2026

DISCLAIMER: This document is subject to copyright and may only be used for your personal, non-commercial use, provided you keep intact the copyright notice. The City of Kitchener assumes no responsibility for any errors, and is not liable for any damages of any kind resulting from the use of, or reliance on, the information contained in this document. The City of Kitchener does not make any representations or warranty, express or implied, concerning the accuracy, quality, likely results or reliability of the use of the information contained in this document. © 2026 The Corporation of the City of Kitchener. Some portions of this publication are produced using information under licensed use from Teranet ©1998 Protected by Copyright - May not be reproduced without Permission THIS IS NOT A PLAN OF SURVEY - PROJECTION: UTM NAD 83 zone 17

JOINS SHEET 428-C-3

JOINS SHEET 449-B-1

JOINS SHEET 450-A-1

GLASGOW ST

S F M

1516-1522

1553

4411

1721

4006294

3598

1680

1701

JOINS SHEET 449-B-3

# Kitchener Utilities
# Water Sixteenth Grid
# Atlas Map Sheet 449-B-2

Valve #

- Air Release
- Blowoff
- Pressure Reducing
- Valve
- Chamber
- Well

- WTP Treatment Plant
- Bacteriological Sampling Location
- Plastic Main
- Sanitary Force Main
- Water Service Pipe
- Parcel with Unusual Private Water Service Connection

Hydrant #

**Main Ownership**
- Kitchener
- Region
- Dual

**Hydrant Flushing**
- Both Fall And Regular
- New Development
- Regular
- All Other

**Main Diameter**
- 25mm (1")
- 38mm (1.5")
- 50mm (2")
- 75mm (3")
- 100mm (4")
- 150mm (6")
- 200mm (8")
- 250mm (10")
- 300mm (12")
- 350mm (14")
- 400mm (16")
- 450mm(18")
- 600mm (24")
- 750mm (30")
- 900mm (36")
- 1200mm (48")

N W E S

0 10 20 30 40 m

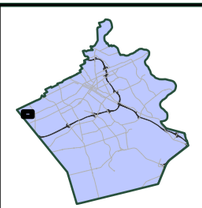

429-D-4
449-B-2
450-A-1
449-B-3
450-A-4

Kitchener Utilities

KITCHENER
Corporate Services
Technology Innovation and Services
Geospatial Data and Analytics
Map created: September 26, 2026

DISCLAIMER: This document is subject to copyright and may only be used for your personal, non-commercial use, provided you keep intact the copyright notice. The City of Kitchener assumes no responsibility for any errors, and is not liable for any damages of any kind resulting from the use of, or reliance on, the information contained in this document. The City of Kitchener does not make any representations or warranty, express or implied, concerning the accuracy, quality, likely results or reliability of the use of the information contained in this document. © 2026 The Corporation of the City of Kitchener. Some portions of this publication are produced using information under licensed use from Teranet ©1998 Protected by Copyright - May not be reproduced without Permission THIS IS NOT A PLAN OF SURVEY - PROJECTION: UTM NAD 83 zone 17

JOINS SHEET 449-B-2

JOINS SHEET 449-B-4

JOINS SHEET 450-A-4




JOINS SHEET 449-C-2

# Kitchener Utilities
# Water Sixteenth Grid
# Atlas Map Sheet 449-B-3

Valve #
- Air Release
- Blowoff
- Pressure Reducing
- Valve
- Chamber
- Well

- WTP Treatment Plant
- Bacteriological Sampling Location
- Plastic Main
- Sanitary Force Main
- Water Service Pipe
- Parcel with Unusual Private Water Service Connection

**Main Ownership**
- Kitchener
- Region
- Dual

**Hydrant Flushing**
Hydrant #
- Both Fall And Regular
- New Development
- Regular
- All Other

**Main Diameter**
- 25mm (1")
- 38mm (1.5")
- 50mm (2")
- 75mm (3")
- 100mm (4")
- 150mm (6")
- 200mm (8")
- 250mm (10")
- 300mm (12")
- 350mm (14")
- 400mm (16")
- 450mm(18")
- 600mm (24")
- 750mm (30")
- 900mm (36")
- 1200mm (48")

N W E S

0 10 20 30 40 m

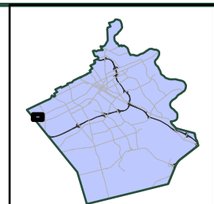

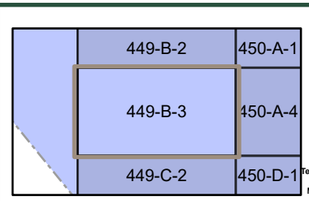


Kitchener Utilities

KITCHENER
Corporate Services
Technology Innovation and Services
Geospatial Data and Analytics
Map created: September 26, 2026

DISCLAIMER: This document is subject to copyright and may only be used for your personal, non-commercial use, provided you keep intact the copyright notice. The City of Kitchener assumes no responsibility for any errors, and is not liable for any damages of any kind resulting from the use of, or reliance on, the information contained in this document. The City of Kitchener does not make any representations or warranty, express or implied, concerning the accuracy, quality, likely results or reliability of the use of the information contained in this document. © 2026 The Corporation of the City of Kitchener. Some portions of this publication are produced using information under licensed use from Teranet ©1998 Protected by Copyright - May not be reproduced without Permission THIS IS NOT A PLAN OF SURVEY - PROJECTION: UTM NAD 83 zone 17

JOINS SHEET 449-B-3

JOINS SHEET 449-C-1

JOINS SHEET 450-D-1

1740
1720
1760
1780
1775
1781
1791
1721
1797
1825
1792
1800
1820
1857
1624-1644
1830
1850
1864
3594
3593
GLASGOW ST
Zone KIT 6

JOINS SHEET 449-C-3

# Kitchener Utilities
# Water Sixteenth Grid
# Atlas Map Sheet 449-C-2

Valve #
- Air Release
- Blowoff
- Pressure Reducing
- Valve
- Chamber
- Well

- WTP Treatment Plant
- Bacteriological Sampling Location
- Plastic Main
- Sanitary Force Main
- Water Service Pipe
- Parcel with Unusual Private Water Service Connection

**Main Ownership**
- Kitchener
- Region
- Dual

**Hydrant Flushing**
Hydrant #
- Both Fall And Regular
- New Development
- Regular
- All Other

**Main Diameter**
- 25mm (1")
- 38mm (1.5")
- 50mm (2")
- 75mm (3")
- 100mm (4")
- 150mm (6")
- 200mm (8")
- 250mm (10")
- 300mm (12")
- 350mm (14")
- 400mm (16")
- 450mm(18")
- 600mm (24")
- 750mm (30")
- 900mm (36")
- 1200mm (48")

N W E S

0 10 20 30 40 m

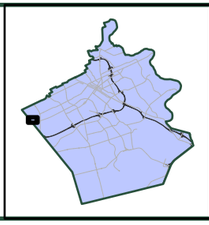

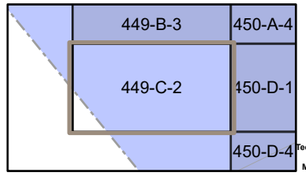


Kitchener Utilities

KITCHENER
Corporate Services
Technology Innovation and Services
Geospatial Data and Analytics
Map created: September 26, 2026

DISCLAIMER: This document is subject to copyright and may only be used for your personal, non-commercial use, provided you keep intact the copyright notice. The City of Kitchener assumes no responsibility for any errors, and is not liable for any damages of any kind resulting from the use of, or reliance on, the information contained in this document. The City of Kitchener does not make any representations or warranty, express or implied, concerning the accuracy, quality, likely results or reliability of the use of the information contained in this document. © 2026 The Corporation of the City of Kitchener. Some portions of this publication are produced using information under licensed use from Teranet ©1998 Protected by Copyright - May not be reproduced without Permission THIS IS NOT A PLAN OF SURVEY - PROJECTION: UTM NAD 83 zone 17

JOINS SHEET 429-D-4

JOINS SHEET 449-B-2

JOINS SHEET 450-A-2

1721

IRA NEEDLES BLVD

HUCK CRES

VICTORIA ST S

101855

101856

109 105 103 99 97 93 91 87 85 79-81 96 90 86 82 78 94 98 95 91 87 172 176 180 168 184

JOINS SHEET 450-A-4

# Kitchener Utilities
# Water Sixteenth Grid
# Atlas Map Sheet 450-A-1

Valve #

- Air Release
- Blowoff
- Pressure Reducing
- Valve
- Chamber
- Well

- WTP Treatment Plant
- Bacteriological Sampling Location
- Plastic Main
- Sanitary Force Main
- Water Service Pipe
- Parcel with Unusual Private Water Service Connection

Hydrant #

**Main Ownership**
- Kitchener
- Region
- Dual

**Hydrant Flushing**
- Both Fall And Regular
- New Development
- Regular
- All Other

**Main Diameter**
- 25mm (1")
- 38mm (1.5")
- 50mm (2")
- 75mm (3")
- 100mm (4")
- 150mm (6")
- 200mm (8")
- 250mm (10")
- 300mm (12")
- 350mm (14")
- 400mm (16")
- 450mm(18")
- 600mm (24")
- 750mm (30")
- 900mm (36")
- 1200mm (48")

N W E S

0 10 20 30 40 m

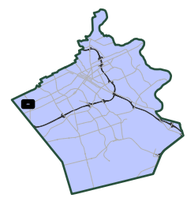

| | | |
|---|---|---|
| | 429-D-4 | 429-D-3 |
| 449-B-2 | 450-A-1 | 450-A-2 |
| 449-B-3 | 450-A-4 | 450-A-3 |

Kitchener Utilities

KITCHENER
Corporate Services
Technology Innovation and Services
Geospatial Data and Analytics
Map created: September 26, 2026

DISCLAIMER: This document is subject to copyright and may only be used for your personal, non-commercial use, provided you keep intact the copyright notice. The City of Kitchener assumes no responsibility for any errors, and is not liable for any damages of any kind resulting from the use of, or reliance on, the information contained in this document. The City of Kitchener does not make any representations or warranty, express or implied, concerning the accuracy, quality, likely results or reliability of the use of the information contained in this document. © 2026 The Corporation of the City of Kitchener. Some portions of this publication are produced using information under licensed use from Teranet ©1998 Protected by Copyright - May not be reproduced without Permission THIS IS NOT A PLAN OF SURVEY - PROJECTION: UTM NAD 83 zone 17

JOINS SHEET 429-D-3

JOINS SHEET 450-A-1

JOINS SHEET 450-B-1

JOINS SHEET 450-A-3

HUCK CRES

VICTORIA ST S

BRAMBLEWOOD ST

JACQUELINE PL

WESTMEADOW DR

WINDING MEADOW CRT

IVY LANE CRT

DAWN RIDGE DR

DAWN RIDGE CRT

3173

2812

7388

92882

7389

2765

7392

2764

7391

4132

100576

101228

3716

101229

101230

3712

3713

3714

101231

2766

7383

2767

7382

7386

7381

# Kitchener Utilities
# Water Sixteenth Grid
# Atlas Map Sheet 450-A-2

Valve #

- Air Release
- Blowoff
- Pressure Reducing Valve
- Chamber
- Well

- Treatment Plant
- Bacteriological Sampling Location
- Plastic Main
- Sanitary Force Main
- Water Service Pipe
- Parcel with Unusual Private Water Service Connection

**Main Ownership**
- Kitchener
- Region
- Dual

**Hydrant Flushing**

Hydrant #
- Both Fall And Regular
- New Development
- Regular
- All Other

**Main Diameter**
- 25mm (1")
- 38mm (1.5")
- 50mm (2")
- 75mm (3")
- 100mm (4")
- 150mm (6")
- 200mm (8")
- 250mm (10")
- 300mm (12")
- 350mm (14")
- 400mm (16")
- 450mm(18")
- 600mm (24")
- 750mm (30")
- 900mm (36")
- 1200mm (48")

N W E S

0 10 20 30 40 m

| | | |
|---|---|---|
| 429-D-4 | 429-D-3 | 429-C-4 |
| 450-A-1 | 450-A-2 | 450-B-1 |
| 450-A-4 | 450-A-3 | 450-B-4 |

Kitchener Utilities

KITCHENER
Corporate Services
Technology Innovation and Services
Geospatial Data and Analytics
Map created: September 26, 2026

DISCLAIMER: This document is subject to copyright and may only be used for your personal, non-commercial use, provided you keep intact the copyright notice. The City of Kitchener assumes no responsibility for any errors, and is not liable for any damages of any kind resulting from the use of, or reliance on, the information contained in this document. The City of Kitchener does not make any representations or warranty, express or implied, concerning the accuracy, quality, likely results or reliability of the use of the information contained in this document. © 2026 The Corporation of the City of Kitchener. Some portions of this publication are produced using information under licensed use from Teranet ©1998 Protected by Copyright - May not be reproduced without Permission THIS IS NOT A PLAN OF SURVEY - PROJECTION: UTM NAD 83 zone 17

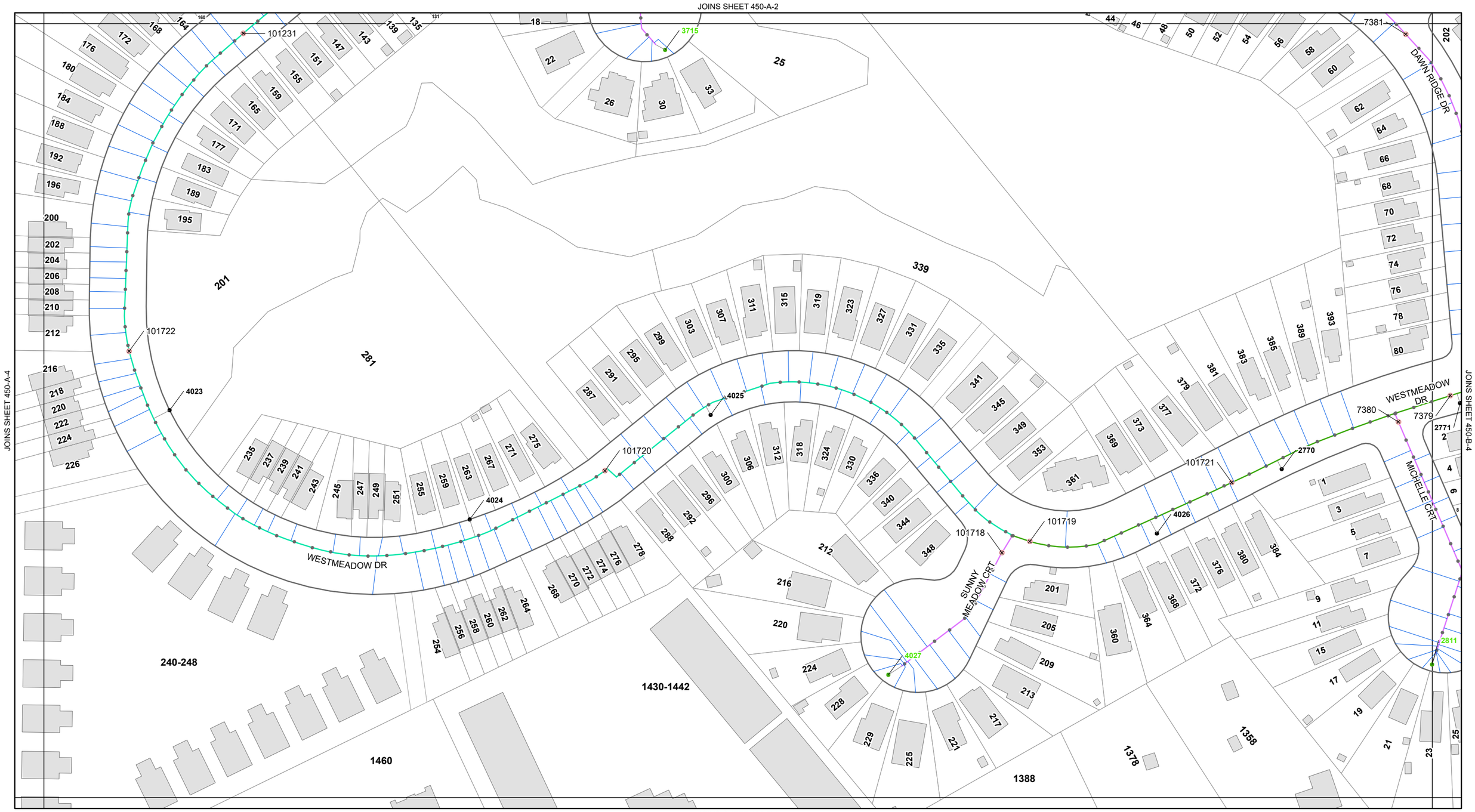


# Kitchener Utilities Water Sixteenth Grid Atlas Map Sheet 450-A-3

Valve #
- Air Release
- Blowoff
- Pressure Reducing
- Valve
- Chamber
- Well

WTP Treatment Plant
- Bacteriological Sampling Location
- Plastic Main
- Sanitary Force Main
- Water Service Pipe
- Parcel with Unusual Private Water Service Connection

**Main Ownership**
- Kitchener
- Region
- Dual

**Hydrant Flushing**
Hydrant #
- Both Fall And Regular
- New Development
- Regular
- All Other

**Main Diameter**
- 25mm (1")
- 38mm (1.5")
- 50mm (2")
- 75mm (3")
- 100mm (4")
- 150mm (6")
- 200mm (8")
- 250mm (10")
- 300mm (12")
- 350mm (14")
- 400mm (16")
- 450mm(18")
- 600mm (24")
- 750mm (30")
- 900mm (36")
- 1200mm (48")

N W E S

0 10 20 30 40 m

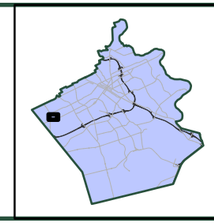

| | | |
|---|---|---|
| 450-A-1 | 450-A-2 | 450-B-1 |
| 450-A-4 | 450-A-3 | 450-B-4 |
| 450-D-1 | 450-D-2 | 450-C-1 |

Kitchener Utilities

KITCHENER
Corporate Services
Technology Innovation and Services
Geospatial Data and Analytics
Map created: September 26, 2026

DISCLAIMER: This document is subject to copyright and may only be used for your personal, non-commercial use, provided you keep intact the copyright notice. The City of Kitchener assumes no responsibility for any errors, and is not liable for any damages of any kind resulting from the use of, or reliance on, the information contained in this document. The City of Kitchener does not make any representations or warranty, express or implied, concerning the accuracy, quality, likely results or reliability of the use of the information contained in this document. © 2026 The Corporation of the City of Kitchener. Some portions of this publication are produced using information under licensed use from Teranet ©1998 Protected by Copyright - May not be reproduced without Permission THIS IS NOT A PLAN OF SURVEY - PROJECTION: UTM NAD 83 zone 17

JOINS SHEET 450-A-1

JOINS SHEET 449-B-3

JOINS SHEET 450-A-3

IRA NEEDLES BLVD

176
180
184
188
192
196
200
202
204
206
208
210
212
216
218
220
222
224
226
240-248

1721

235

JOINS SHEET 450-D-1

# Kitchener Utilities
# Water Sixteenth Grid
# Atlas Map Sheet 450-A-4

Valve #
- Air Release
- Blowoff
- Pressure Reducing
- Valve
- Chamber
- Well

- WTP Treatment Plant
- Bacteriological Sampling Location
- Plastic Main
- Sanitary Force Main
- Water Service Pipe
- Parcel with Unusual Private Water Service Connection

Hydrant #

**Main Ownership**
- Kitchener
- Region
- Dual

**Hydrant Flushing**
- Both Fall And Regular
- New Development
- Regular
- All Other

**Main Diameter**
- 25mm (1")
- 38mm (1.5")
- 50mm (2")
- 75mm (3")
- 100mm (4")
- 150mm (6")
- 200mm (8")
- 250mm (10")
- 300mm (12")
- 350mm (14")
- 400mm (16")
- 450mm(18")
- 600mm (24")
- 750mm (30")
- 900mm (36")
- 1200mm (48")

N
W E
S

0 10 20 30 40 m

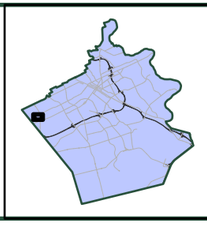

| | | |
|---|---|---|
| 449-B-2 | 450-A-1 | 450-A-2 |
| 449-B-3 | 450-A-4 | 450-A-3 |
| 449-C-2 | 450-D-1 | 450-D-2 |

Kitchener Utilities

KITCHENER
Corporate Services
Technology Innovation and Services
Geospatial Data and Analytics
Map created: September 26, 2026

DISCLAIMER: This document is subject to copyright and may only be used for your personal, non-commercial use, provided you keep intact the copyright notice. The City of Kitchener assumes no responsibility for any errors, and is not liable for any damages of any kind resulting from the use of, or reliance on, the information contained in this document. The City of Kitchener does not make any representations or warranty, express or implied, concerning the accuracy, quality, likely results or reliability of the use of the information contained in this document. © 2026 The Corporation of the City of Kitchener. Some portions of this publication are produced using information under licensed use from Teranet ©1998 Protected by Copyright - May not be reproduced without Permission THIS IS NOT A PLAN OF SURVEY - PROJECTION: UTM NAD 83 zone 17

JOINS SHEET 429-C-4

JOINS SHEET 450-A-2

JOINS SHEET 450-B-2

JOINS SHEET 450-B-4

HOLLYRIDGE CRES

WESTFOREST TRAIL

WESTMEADOW DR

HIDDEN CREEK DR

DAWN RIDGE CRT

3137 3144 3312 3313 3142 3143 3308 3307 2763 2762 2767 7386 7387 7384 7381

100279 100274 100270 100638 100639 100349

Zone KIT 6

Zone KIT 5

# Kitchener Utilities
# Water Sixteenth Grid
# Atlas Map Sheet 450-B-1

Valve #

- Air Release
- Blowoff
- Pressure Reducing
- Valve
- Chamber
- Well

- WTP Treatment Plant
- Bacteriological Sampling Location
- Plastic Main
- Sanitary Force Main
- Water Service Pipe
- Parcel with Unusual Private Water Service Connection

**Main Ownership**
- Kitchener
- Region
- Dual

**Hydrant Flushing** (Hydrant #)
- Both Fall And Regular
- New Development
- Regular
- All Other

**Main Diameter**
- 25mm (1")
- 38mm (1.5")
- 50mm (2")
- 75mm (3")
- 100mm (4")
- 150mm (6")
- 200mm (8")
- 250mm (10")
- 300mm (12")
- 350mm (14")
- 400mm (16")
- 450mm(18")
- 600mm (24")
- 750mm (30")
- 900mm (36")
- 1200mm (48")

N W E S

0 10 20 30 40 m



| | | |
|---|---|---|
| 429-D-3 | 429-C-4 | 429-C-3 |
| 450-A-2 | 450-B-1 | 450-B-2 |
| 450-A-3 | 450-B-4 | 450-B-3 |

Kitchener Utilities

KITCHENER
Corporate Services
Technology Innovation and Services
Geospatial Data and Analytics
Map created: September 26, 2026

DISCLAIMER: This document is subject to copyright and may only be used for your personal, non-commercial use, provided you keep intact the copyright notice. The City of Kitchener assumes no responsibility for any errors, and is not liable for any damages of any kind resulting from the use of, or reliance on, the information contained in this document. The City of Kitchener does not make any representations or warranty, express or implied, concerning the accuracy, quality, likely results or reliability of the use of the information contained in this document. © 2026 The Corporation of the City of Kitchener. Some portions of this publication are produced using information under licensed use from Teranet ©1998 Protected by Copyright - May not be reproduced without Permission THIS IS NOT A PLAN OF SURVEY - PROJECTION: UTM NAD 83 zone 17

JOINS SHEET 429-C-3

JOINS SHEET 450-B-1

JOINS SHEET 451-A-1

JOINS SHEET 450-B-3

HIDDEN CREEK DR

BANKSIDE DR

BANKSIDE CRES

HIGHLAND RD W

MONTEAGLE CRES

Zone KIT 6

Zone KIT 5

Zone KIT 5

3309 2617 2615 7399 7398 7396 2616 7397 100504 2614 7394 2727 7393 1808 5157

# Kitchener Utilities
# Water Sixteenth Grid
# Atlas Map Sheet 450-B-2

Valve #

- Air Release
- Blowoff
- Pressure Reducing Valve
- Chamber
- Well

- WTP Treatment Plant
- Bacteriological Sampling Location
- Plastic Main
- Sanitary Force Main
- Water Service Pipe
- Parcel with Unusual Private Water Service Connection

**Main Ownership**
- Kitchener
- Region
- Dual

**Hydrant Flushing**

Hydrant #
- Both Fall And Regular
- New Development
- Regular
- All Other

**Main Diameter**
- 25mm (1")
- 38mm (1.5")
- 50mm (2")
- 75mm (3")
- 100mm (4")
- 150mm (6")
- 200mm (8")
- 250mm (10")
- 300mm (12")
- 350mm (14")
- 400mm (16")
- 450mm(18")
- 600mm (24")
- 750mm (30")
- 900mm (36")
- 1200mm (48")

N W E S

0 10 20 30 40 m

| | | |
|---|---|---|
| 429-C-4 | 429-C-3 | 430-D-4 |
| 450-B-1 | 450-B-2 | 451-A-1 |
| 450-B-4 | 450-B-3 | 451-A-4 |

Kitchener Utilities

KITCHENER
Corporate Services
Technology Innovation and Services
Geospatial Data and Analytics
Map created: September 26, 2026

DISCLAIMER: This document is subject to copyright and may only be used for your personal, non-commercial use, provided you keep intact the copyright notice. The City of Kitchener assumes no responsibility for any errors, and is not liable for any damages of any kind resulting from the use of, or reliance on, the information contained in this document. The City of Kitchener does not make any representations or warranty, express or implied, concerning the accuracy, quality, likely results or reliability of the use of the information contained in this document. © 2026 The Corporation of the City of Kitchener. Some portions of this publication are produced using information under licensed use from Teranet ©1998 Protected by Copyright - May not be reproduced without Permission THIS IS NOT A PLAN OF SURVEY - PROJECTION: UTM NAD 83 zone 17

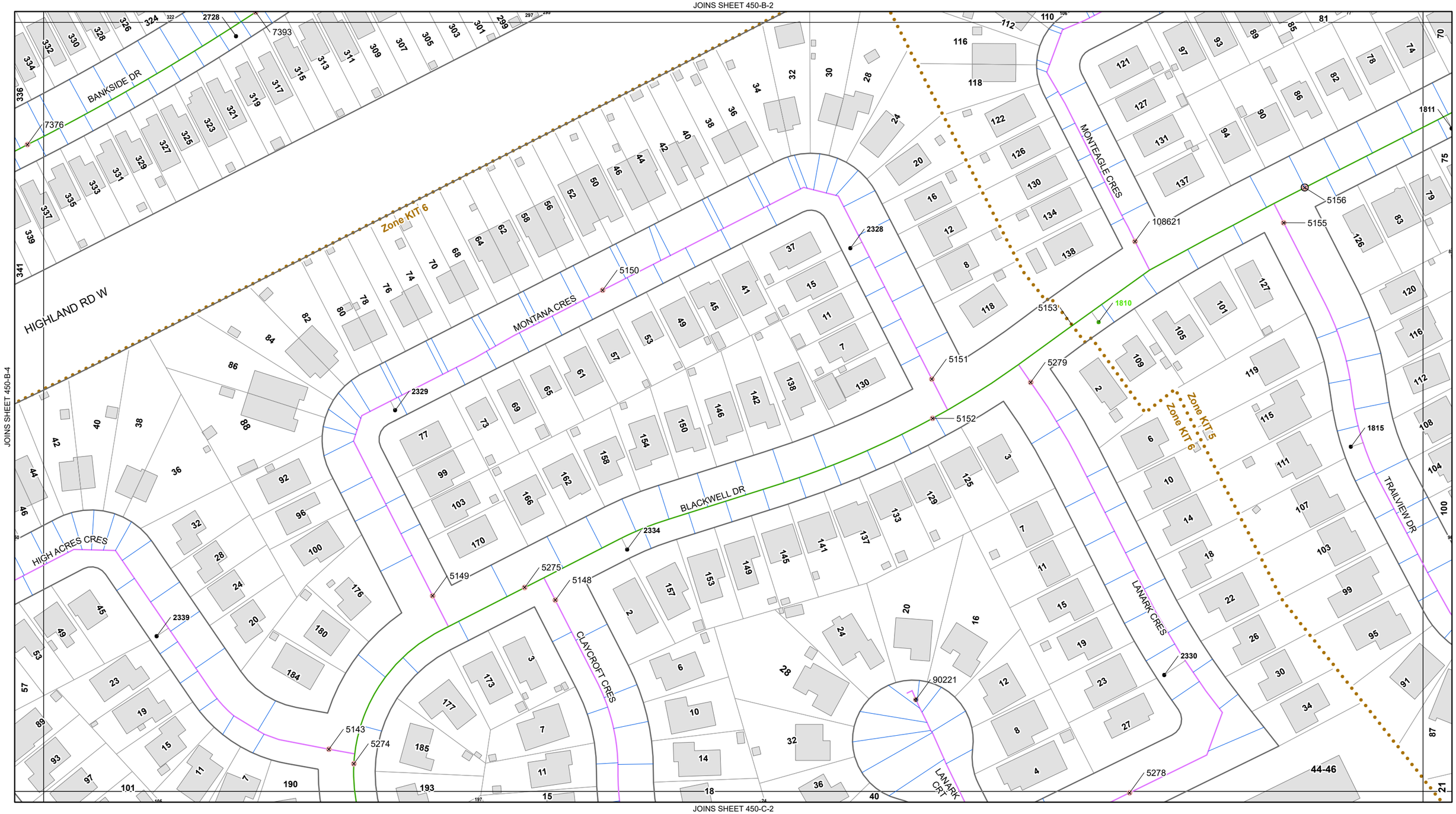


# Kitchener Utilities Water Sixteenth Grid Atlas Map Sheet 450-B-3

Air Release
Blowoff
Pressure Reducing
Valve #
Valve
Chamber
Well

WTP Treatment Plant
Bacteriological Sampling Location
Plastic Main
Sanitary Force Main
Water Service Pipe
Parcel with Unusual Private Water Service Connection

**Main Ownership**
Kitchener
Region
Dual

**Hydrant Flushing**
Hydrant #
Both Fall And Regular
New Development
Regular
All Other

**Main Diameter**
25mm (1")
38mm (1.5")
50mm (2")
75mm (3")
100mm (4")
150mm (6")
200mm (8")
250mm (10")
300mm (12")
350mm (14")
400mm (16")
450mm(18")
600mm (24")
750mm (30")
900mm (36")
1200mm (48")

N W E S

0 10 20 30 40 m

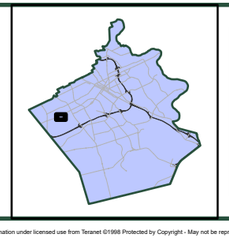

| | | |
|---|---|---|
| 450-B-1 | 450-B-2 | 451-A-1 |
| 450-B-4 | 450-B-3 | 451-A-4 |
| 450-C-1 | 450-C-2 | 451-D-1 |

Kitchener Utilities

KITCHENER
Corporate Services
Technology Innovation and Services
Geospatial Data and Analytics
Map created: September 26, 2026

DISCLAIMER: This document is subject to copyright and may only be used for your personal, non-commercial use, provided you keep intact the copyright notice. The City of Kitchener assumes no responsibility for any errors, and is not liable for any damages of any kind resulting from the use of, or reliance on, the information contained in this document. The City of Kitchener does not make any representations or warranty, express or implied, concerning the accuracy, quality, likely results or reliability of the use of the information contained in this document. © 2026 The Corporation of the City of Kitchener. Some portions of this publication are produced using information under licensed use from Teranet ©1998 Protected by Copyright - May not be reproduced without Permission THIS IS NOT A PLAN OF SURVEY - PROJECTION: UTM NAD 83 zone 17

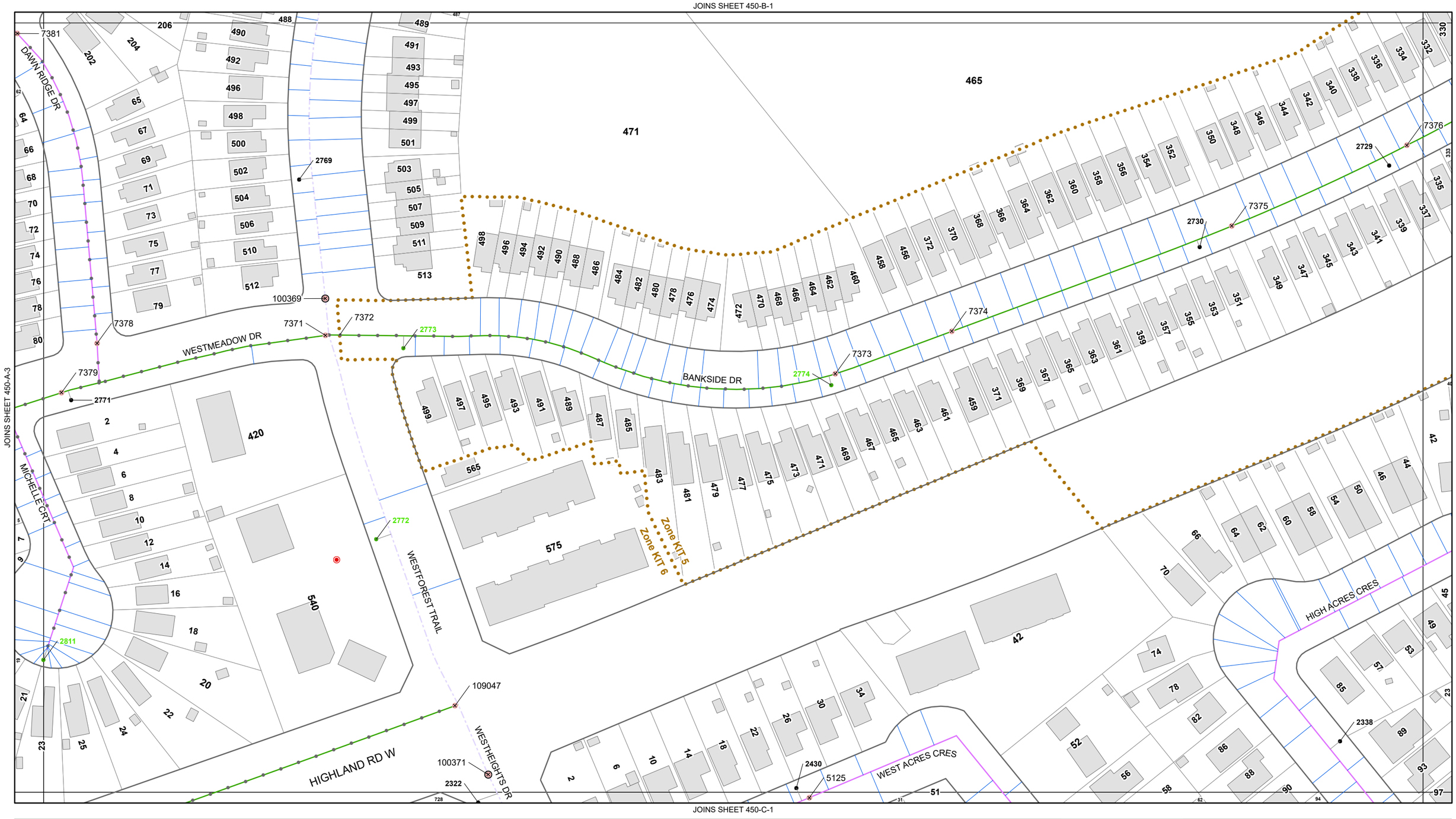


# Kitchener Utilities Water Sixteenth Grid Atlas Map Sheet 450-B-4

Valve #
- Air Release
- Blowoff
- Pressure Reducing
- Valve
- Chamber
- Well

WTP Treatment Plant
- Bacteriological Sampling Location
- Plastic Main
- Sanitary Force Main
- Water Service Pipe
- Parcel with Unusual Private Water Service Connection

**Main Ownership**
- Kitchener
- Region
- Dual

**Hydrant Flushing**
- Hydrant #
- Both Fall And Regular
- New Development
- Regular
- All Other

**Main Diameter**
- 25mm (1")
- 38mm (1.5")
- 50mm (2")
- 75mm (3")
- 100mm (4")
- 150mm (6")
- 200mm (8")
- 250mm (10")
- 300mm (12")
- 350mm (14")
- 400mm (16")
- 450mm(18")
- 600mm (24")
- 750mm (30")
- 900mm (36")
- 1200mm (48")

N W E S

0 10 20 30 40 m

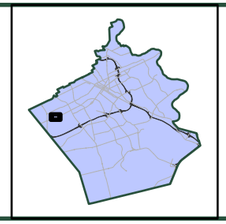

| | | |
|---|---|---|
| 450-A-2 | 450-B-1 | 450-B-2 |
| 450-A-3 | 450-B-4 | 450-B-3 |
| 450-D-2 | 450-C-1 | 450-C-2 |

Kitchener Utilities

KITCHENER
Corporate Services
Technology Innovation and Services
Geospatial Data and Analytics
Map created: September 26, 2026

DISCLAIMER: This document is subject to copyright and may only be used for your personal, non-commercial use, provided you keep intact the copyright notice. The City of Kitchener assumes no responsibility for any errors, and is not liable for any damages of any kind resulting from the use of, or reliance on, the information contained in this document. The City of Kitchener does not make any representations or warranty, express or implied, concerning the accuracy, quality, likely results or reliability of the use of the information contained in this document. © 2026 The Corporation of the City of Kitchener. Some portions of this publication are produced using information under licensed use from Teranet ©1998 Protected by Copyright - May not be reproduced without Permission THIS IS NOT A PLAN OF SURVEY - PROJECTION: UTM NAD 83 zone 17

JOINS SHEET 450-B-4

JOINS SHEET 450-D-2

JOINS SHEET 450-C-2

JOINS SHEET 450-C-4

HIGHLAND RD W
WEST ACRES CRES
HIGH ACRES CRES
CONNELLY DR
WESTHEIGHTS DR
SUMMERHILL CRES
BLACKWELL DR
NEWBURY DR
ROLLING MEADOWS DR

# Kitchener Utilities
# Water Sixteenth Grid
# Atlas Map Sheet 450-C-1

Valve #
- Air Release
- Blowoff
- Pressure Reducing Valve
- Chamber
- Well

- WTP Treatment Plant
- Bacteriological Sampling Location
- Plastic Main
- Sanitary Force Main
- Water Service Pipe
- Parcel with Unusual Private Water Service Connection

**Main Ownership**
- Kitchener
- Region
- Dual

**Hydrant Flushing**
Hydrant #
- Both Fall And Regular
- New Development
- Regular
- All Other

**Main Diameter**
- 25mm (1")
- 38mm (1.5")
- 50mm (2")
- 75mm (3")
- 100mm (4")
- 150mm (6")
- 200mm (8")
- 250mm (10")
- 300mm (12")
- 350mm (14")
- 400mm (16")
- 450mm(18")
- 600mm (24")
- 750mm (30")
- 900mm (36")
- 1200mm (48")

N W E S

0 10 20 30 40 m



| | | |
|---|---|---|
| 450-A-3 | 450-B-4 | 450-B-3 |
| 450-D-2 | 450-C-1 | 450-C-2 |
| 450-D-3 | 450-C-4 | 450-C-3 |

Kitchener Utilities

KITCHENER
Corporate Services
Technology Innovation and Services
Geospatial Data and Analytics
Map created: September 26, 2026

DISCLAIMER: This document is subject to copyright and may only be used for your personal, non-commercial use, provided you keep intact the copyright notice. The City of Kitchener assumes no responsibility for any errors, and is not liable for any damages of any kind resulting from the use of, or reliance on, the information contained in this document. The City of Kitchener does not make any representations or warranty, express or implied, concerning the accuracy, quality, likely results or reliability of the use of the information contained in this document. © 2026 The Corporation of the City of Kitchener. Some portions of this publication are produced using information under licensed use from Teranet ©1998 Protected by Copyright - May not be reproduced without Permission THIS IS NOT A PLAN OF SURVEY - PROJECTION: UTM NAD 83 zone 17

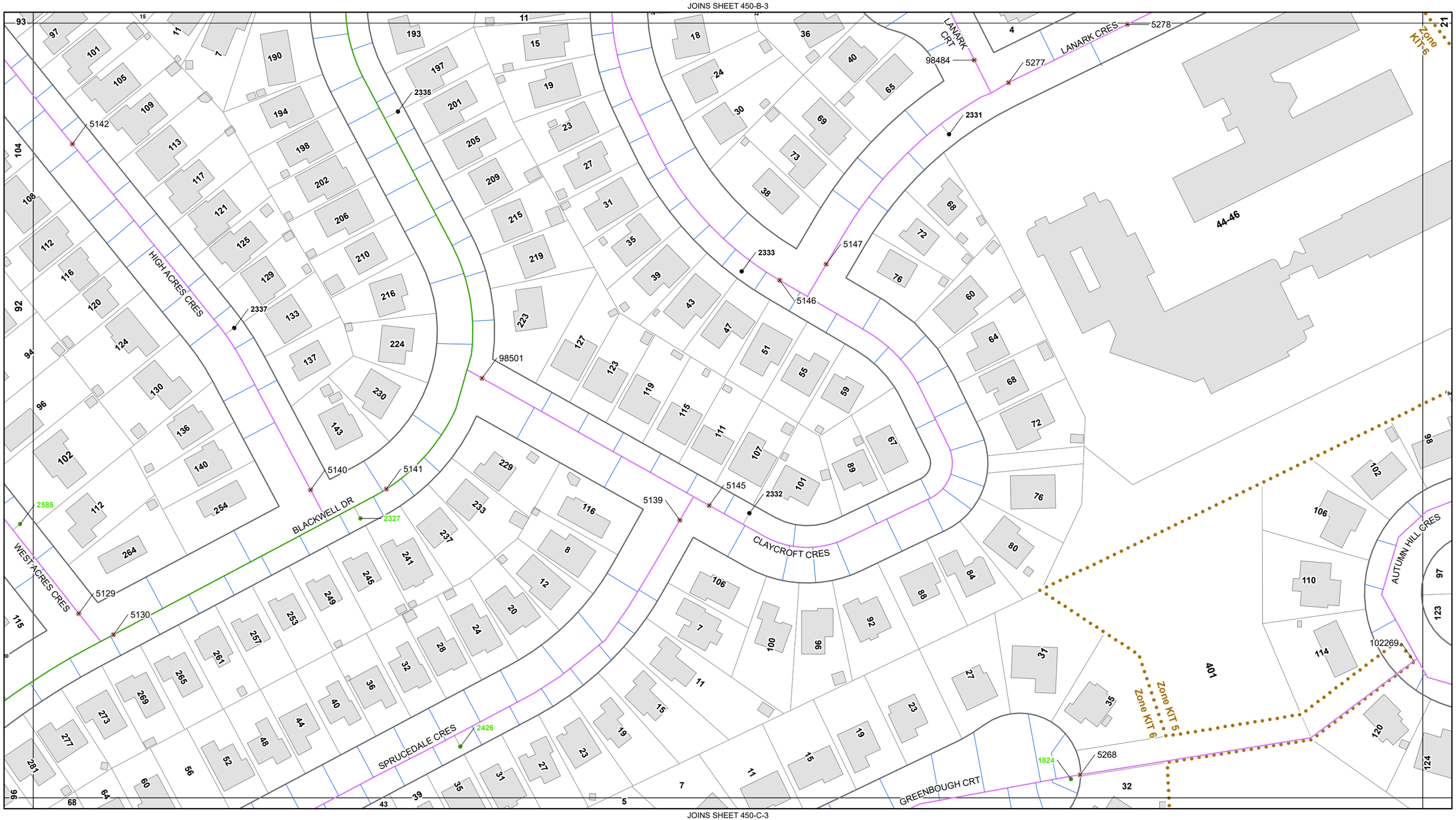


# Kitchener Utilities Water Sixteenth Grid Atlas Map Sheet 450-C-2

Valve #
- Air Release
- Blowoff
- Pressure Reducing
- Valve
- Chamber
- Well

WTP Treatment Plant
- Bacteriological Sampling Location
- Plastic Main
- Sanitary Force Main
- Water Service Pipe
- Parcel with Unusual Private Water Service Connection

**Main Ownership**
- Kitchener
- Region
- Dual

**Hydrant Flushing**
- Hydrant #
- Both Fall And Regular
- New Development
- Regular
- All Other

**Main Diameter**
- 25mm (1")
- 38mm (1.5")
- 50mm (2")
- 75mm (3")
- 100mm (4")
- 150mm (6")
- 200mm (8")
- 250mm (10")
- 300mm (12")
- 350mm (14")
- 400mm (16")
- 450mm(18")
- 600mm (24")
- 750mm (30")
- 900mm (36")
- 1200mm (48")

N W E S

0 10 20 30 40 m

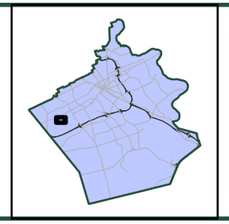

| | | |
|---|---|---|
| 450-B-4 | 450-B-3 | 451-A-4 |
| 450-C-1 | 450-C-2 | 451-D-1 |
| 450-C-4 | 450-C-3 | 451-D-4 |

Kitchener Utilities

KITCHENER
Corporate Services
Technology Innovation and Services
Geospatial Data and Analytics
Map created: September 26, 2026

DISCLAIMER: This document is subject to copyright and may only be used for your personal, non-commercial use, provided you keep intact the copyright notice. The City of Kitchener assumes no responsibility for any errors, and is not liable for any damages of any kind resulting from the use of, or reliance on, the information contained in this document. The City of Kitchener does not make any representations or warranty, express or implied, concerning the accuracy, quality, likely results or reliability of the use of the information contained in this document. © 2026 The Corporation of the City of Kitchener. Some portions of this publication are produced using information under licensed use from Teranet ©1998 Protected by Copyright - May not be reproduced without Permission THIS IS NOT A PLAN OF SURVEY - PROJECTION: UTM NAD 83 zone 17

JOINS SHEET 450-C-2

JOINS SHEET 450-C-4

JOINS SHEET 451-D-4

JOINS SHEET 471-B-2

SPRUCEDALE CRES

GREENBOUGH CRT

WINDING WAY

CHERRYTREE CRT

Zone KIT 5

Zone KIT 6

5138 2427 1825 5269 5270 1826 5249 5248 5244 1828 1827

# Kitchener Utilities
# Water Sixteenth Grid
# Atlas Map Sheet 450-C-3

Valve #

- Air Release
- Blowoff
- Pressure Reducing Valve
- Chamber
- Well

- WTP Treatment Plant
- Bacteriological Sampling Location
- Plastic Main
- Sanitary Force Main
- Water Service Pipe
- Parcel with Unusual Private Water Service Connection

**Main Ownership**
- Kitchener
- Region
- Dual

**Hydrant Flushing**

Hydrant #
- Both Fall And Regular
- New Development
- Regular
- All Other

**Main Diameter**
- 25mm (1")
- 38mm (1.5")
- 50mm (2")
- 75mm (3")
- 100mm (4")
- 150mm (6")
- 200mm (8")
- 250mm (10")
- 300mm (12")
- 350mm (14")
- 400mm (16")
- 450mm(18")
- 600mm (24")
- 750mm (30")
- 900mm (36")
- 1200mm (48")

N W E S

0 10 20 30 40 m

| | | |
|---|---|---|
| 450-C-1 | 450-C-2 | 451-D-1 |
| 450-C-4 | 450-C-3 | 451-D-4 |
| 471-B-1 | 471-B-2 | 472-A-1 |

Kitchener Utilities

KITCHENER
Corporate Services
Technology Innovation and Services
Geospatial Data and Analytics
Map created: September 26, 2026

DISCLAIMER: This document is subject to copyright and may only be used for your personal, non-commercial use, provided you keep intact the copyright notice. The City of Kitchener assumes no responsibility for any errors, and is not liable for any damages of any kind resulting from the use of, or reliance on, the information contained in this document. The City of Kitchener does not make any representations or warranty, express or implied, concerning the accuracy, quality, likely results or reliability of the use of the information contained in this document. © 2026 The Corporation of the City of Kitchener. Some portions of this publication are produced using information under licensed use from Teranet ©1998 Protected by Copyright - May not be reproduced without Permission THIS IS NOT A PLAN OF SURVEY - PROJECTION: UTM NAD 83 zone 17

JOINS SHEET 450-C-1

JOINS SHEET 450-D-3

JOINS SHEET 450-C-3

JOINS SHEET 471-B-1

# Kitchener Utilities
# Water Sixteenth Grid
# Atlas Map Sheet 450-C-4

Valve #

- Air Release
- Blowoff
- Pressure Reducing Valve
- Chamber
- Well

- Treatment Plant
- Bacteriological Sampling Location
- Plastic Main
- Sanitary Force Main
- Water Service Pipe
- Parcel with Unusual Private Water Service Connection

**Main Ownership**
- Kitchener
- Region
- Dual

**Hydrant Flushing** (Hydrant #)
- Both Fall And Regular
- New Development
- Regular
- All Other

**Main Diameter**
- 25mm (1")
- 38mm (1.5")
- 50mm (2")
- 75mm (3")
- 100mm (4")
- 150mm (6")
- 200mm (8")
- 250mm (10")
- 300mm (12")
- 350mm (14")
- 400mm (16")
- 450mm(18")
- 600mm (24")
- 750mm (30")
- 900mm (36")
- 1200mm (48")

N W E S

0 10 20 30 40 m



| | | |
|---|---|---|
| 450-D-2 | 450-C-1 | 450-C-2 |
| 450-D-3 | 450-C-4 | 450-C-3 |
| 471-A-2 | 471-B-1 | 471-B-2 |

Kitchener Utilities

KITCHENER
Corporate Services
Technology Innovation and Services
Geospatial Data and Analytics
Map created: September 26, 2026

DISCLAIMER: This document is subject to copyright and may only be used for your personal, non-commercial use, provided you keep intact the copyright notice. The City of Kitchener assumes no responsibility for any errors, and is not liable for any damages of any kind resulting from the use of, or reliance on, the information contained in this document. The City of Kitchener does not make any representations or warranty, express or implied, concerning the accuracy, quality, likely results or reliability of the use of the information contained in this document. © 2026 The Corporation of the City of Kitchener. Some portions of this publication are produced using information under licensed use from Teranet ©1998 Protected by Copyright - May not be reproduced without Permission THIS IS NOT A PLAN OF SURVEY - PROJECTION: UTM NAD 83 zone 17

JOINS SHEET 450-A-4

JOINS SHEET 449-C-2

JOINS SHEET 450-D-2

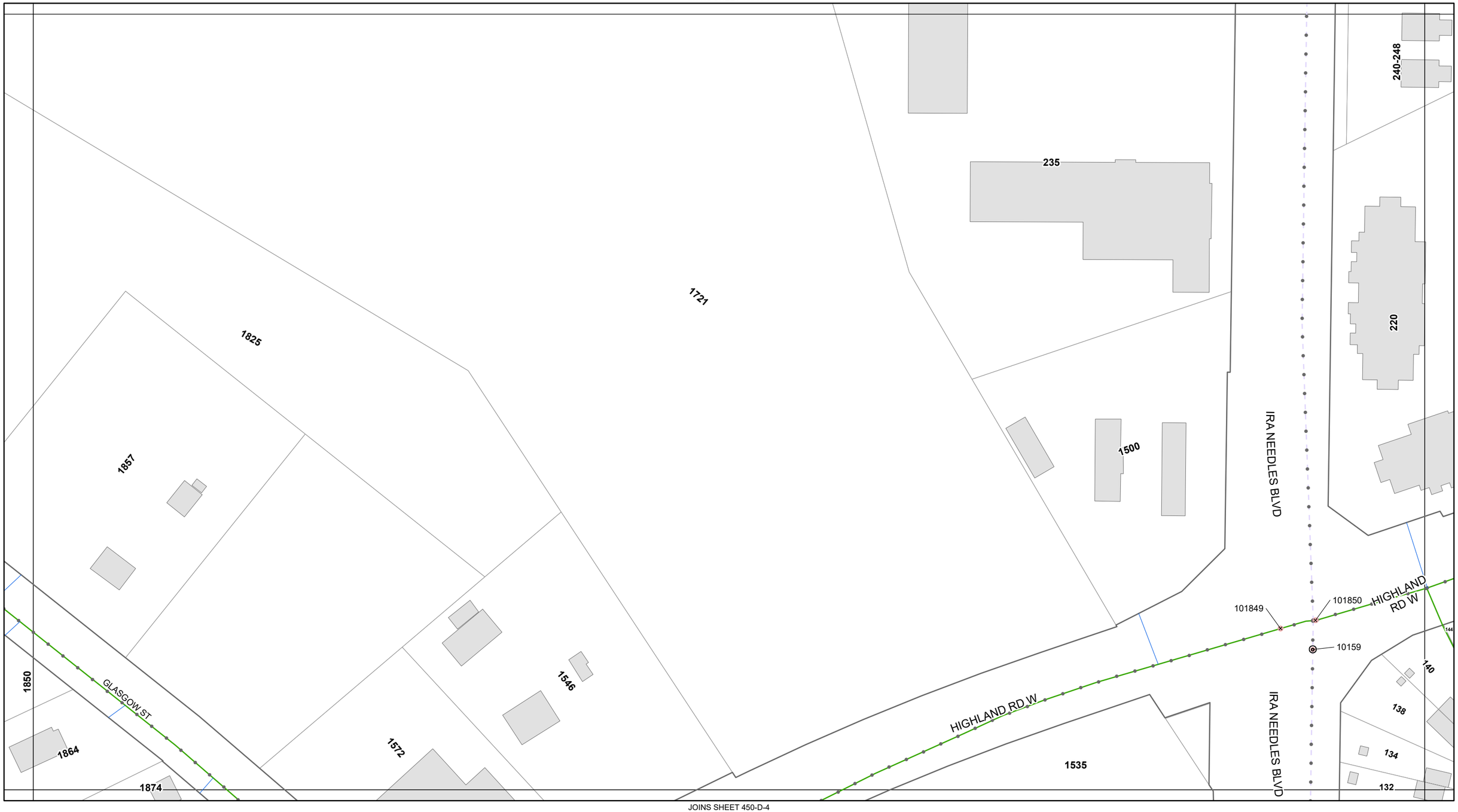


JOINS SHEET 450-D-4

# Kitchener Utilities
# Water Sixteenth Grid
# Atlas Map Sheet 450-D-1

Valve #

- Air Release
- Blowoff
- Pressure Reducing Valve
- Chamber
- Well

- WTP Treatment Plant
- Bacteriological Sampling Location
- Plastic Main
- Sanitary Force Main
- Water Service Pipe
- Parcel with Unusual Private Water Service Connection

**Main Ownership**
- Kitchener
- Region
- Dual

**Hydrant Flushing**

Hydrant #
- Both Fall And Regular
- New Development
- Regular
- All Other

**Main Diameter**
- 25mm (1")
- 38mm (1.5")
- 50mm (2")
- 75mm (3")
- 100mm (4")
- 150mm (6")
- 200mm (8")
- 250mm (10")
- 300mm (12")
- 350mm (14")
- 400mm (16")
- 450mm(18")
- 600mm (24")
- 750mm (30")
- 900mm (36")
- 1200mm (48")

N W E S

0 10 20 30 40 m

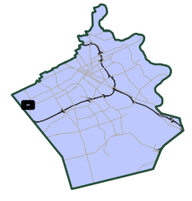

| | | |
|---|---|---|
| 449-B-3 | 450-A-4 | 450-A-3 |
| 449-C-2 | 450-D-1 | 450-D-2 |
| | 450-D-4 | 450-D-3 |

Kitchener Utilities

KITCHENER
Corporate Services
Technology Innovation and Services
Geospatial Data and Analytics
Map created: September 26, 2026

DISCLAIMER: This document is subject to copyright and may only be used for your personal, non-commercial use, provided you keep intact the copyright notice. The City of Kitchener assumes no responsibility for any errors, and is not liable for any damages of any kind resulting from the use of, or reliance on, the information contained in this document. The City of Kitchener does not make any representations or warranty, express or implied, concerning the accuracy, quality, likely results or reliability of the use of the information contained in this document. © 2026 The Corporation of the City of Kitchener. Some portions of this publication are produced using information under licensed use from Teranet ©1998 Protected by Copyright - May not be reproduced without Permission THIS IS NOT A PLAN OF SURVEY - PROJECTION: UTM NAD 83 zone 17




# Kitchener Utilities Water Sixteenth Grid Atlas Map Sheet 450-D-2

Valve #
- Air Release
- Blowoff
- Pressure Reducing
- Valve
- Chamber
- Well

WTP Treatment Plant
- Bacteriological Sampling Location
- Plastic Main
- Sanitary Force Main
- Water Service Pipe
- Parcel with Unusual Private Water Service Connection

**Main Ownership**
- Kitchener
- Region
- Dual

**Hydrant Flushing**
- Hydrant # Both Fall And Regular
- New Development
- Regular
- All Other

**Main Diameter**
- 25mm (1")
- 38mm (1.5")
- 50mm (2")
- 75mm (3")
- 100mm (4")
- 150mm (6")
- 200mm (8")
- 250mm (10")
- 300mm (12")
- 350mm (14")
- 400mm (16")
- 450mm(18")
- 600mm (24")
- 750mm (30")
- 900mm (36")
- 1200mm (48")

N W E S

0 10 20 30 40 m

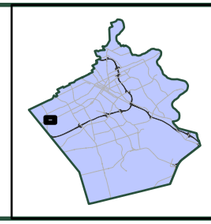

| | | |
|---|---|---|
| 450-A-4 | 450-A-3 | 450-B-4 |
| 450-D-1 | 450-D-2 | 450-C-1 |
| 450-D-4 | 450-D-3 | 450-C-4 |

Kitchener Utilities

Corporate Services
Technology Innovation and Services
Geospatial Data and Analytics
Map created: September 26, 2026

DISCLAIMER: This document is subject to copyright and may only be used for your personal, non-commercial use, provided you keep intact the copyright notice. The City of Kitchener assumes no responsibility for any errors, and is not liable for any damages of any kind resulting from the use of, or reliance on, the information contained in this document. The City of Kitchener does not make any representations or warranty, express or implied, concerning the accuracy, quality, likely results or reliability of the use of the information contained in this document. © 2026 The Corporation of the City of Kitchener. Some portions of this publication are produced using information under licensed use from Teranet ©1998 Protected by Copyright - May not be reproduced without Permission THIS IS NOT A PLAN OF SURVEY - PROJECTION: UTM NAD 83 zone 17

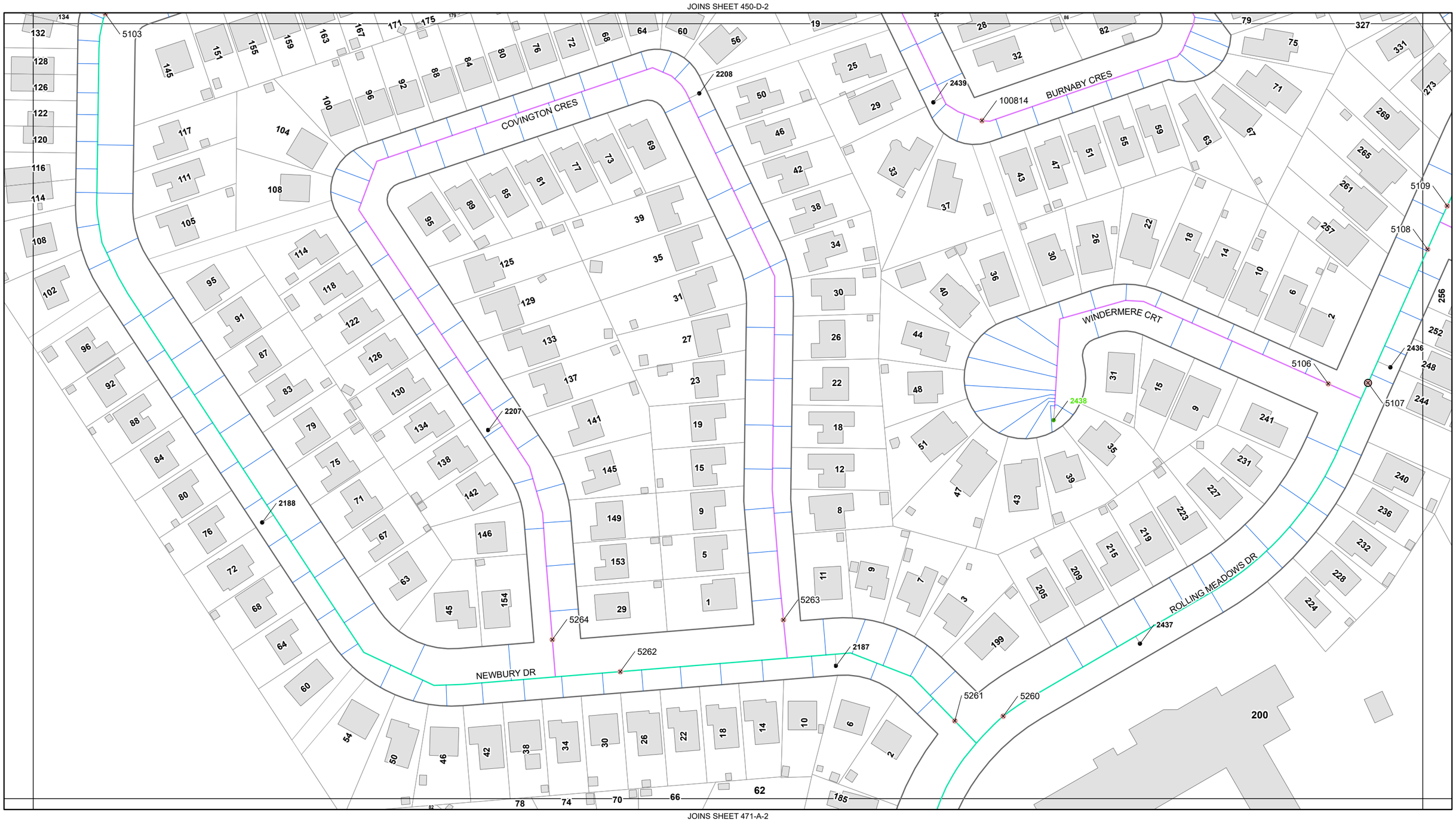


# Kitchener Utilities Water Sixteenth Grid Atlas Map Sheet 450-D-3

Valve #
- Air Release
- Blowoff
- Pressure Reducing
- Valve
- Chamber
- Well

WTP Treatment Plant
- Bacteriological Sampling Location
- Plastic Main
- Sanitary Force Main
- Water Service Pipe
- Parcel with Unusual Private Water Service Connection

**Main Ownership**
- Kitchener
- Region
- Dual

**Hydrant Flushing**
Hydrant #
- Both Fall And Regular
- New Development
- Regular
- All Other

**Main Diameter**
- 25mm (1")
- 38mm (1.5")
- 50mm (2")
- 75mm (3")
- 100mm (4")
- 150mm (6")
- 200mm (8")
- 250mm (10")
- 300mm (12")
- 350mm (14")
- 400mm (16")
- 450mm(18")
- 600mm (24")
- 750mm (30")
- 900mm (36")
- 1200mm (48")

N W E S

0 10 20 30 40 m

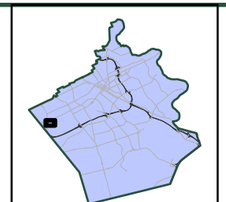

| | | |
|---|---|---|
| 450-D-1 | 450-D-2 | 450-C-1 |
| 450-D-4 | 450-D-3 | 450-C-4 |
| 471-A-1 | 471-A-2 | 471-B-1 |

Kitchener Utilities

KITCHENER
Corporate Services
Technology Innovation and Services
Geospatial Data and Analytics
Map created: September 26, 2026

DISCLAIMER: This document is subject to copyright and may only be used for your personal, non-commercial use, provided you keep intact the copyright notice. The City of Kitchener assumes no responsibility for any errors, and is not liable for any damages of any kind resulting from the use of, or reliance on, the information contained in this document. The City of Kitchener does not make any representations or warranty, express or implied, concerning the accuracy, quality, likely results or reliability of the use of the information contained in this document. © 2026 The Corporation of the City of Kitchener. Some portions of this publication are produced using information under licensed use from Teranet ©1998 Protected by Copyright - May not be reproduced without Permission THIS IS NOT A PLAN OF SURVEY - PROJECTION: UTM NAD 83 zone 17

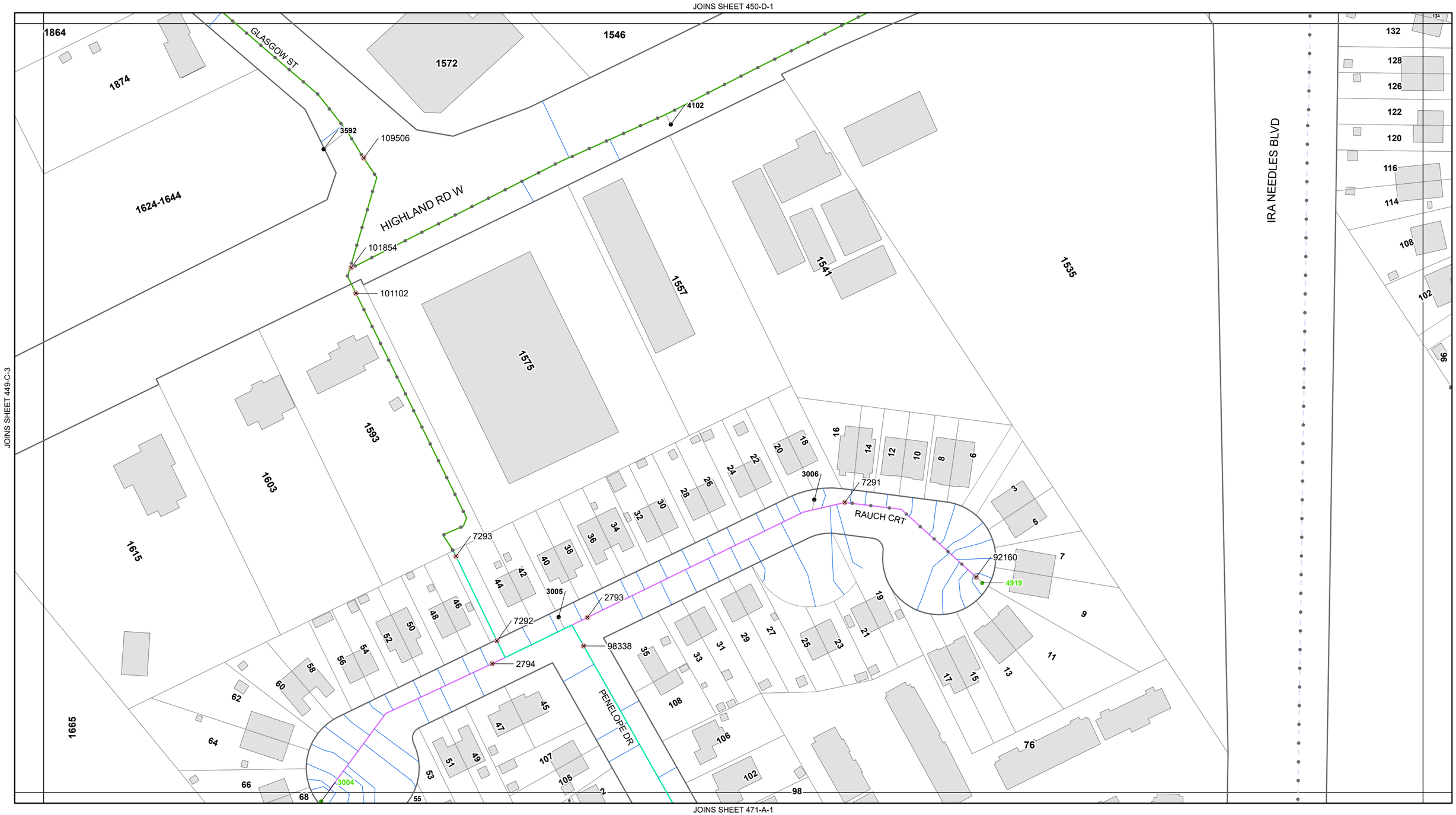


# Kitchener Utilities Water Sixteenth Grid Atlas Map Sheet 450-D-4

Valve #
- Air Release
- Blowoff
- Pressure Reducing
- Valve
- Chamber
- Well

WTP Treatment Plant
- Bacteriological Sampling Location
- Plastic Main
- Sanitary Force Main
- Water Service Pipe
- Parcel with Unusual Private Water Service Connection

**Main Ownership**
- Kitchener
- Region
- Dual

**Hydrant Flushing**
- Hydrant #
- Both Fall And Regular
- New Development
- Regular
- All Other

**Main Diameter**
- 25mm (1")
- 38mm (1.5")
- 50mm (2")
- 75mm (3")
- 100mm (4")
- 150mm (6")
- 200mm (8")
- 250mm (10")
- 300mm (12")
- 350mm (14")
- 400mm (16")
- 450mm(18")
- 600mm (24")
- 750mm (30")
- 900mm (36")
- 1200mm (48")

N W E S

0 10 20 30 40 m

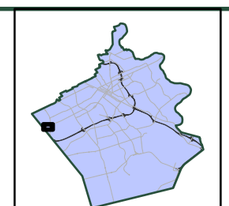

| | | |
|---|---|---|
| 449-C-2 | 450-D-1 | 450-D-2 |
| | 450-D-4 | 450-D-3 |
| 470-B-2 | 471-A-1 | 471-A-2 |

Kitchener Utilities

KITCHENER
Corporate Services
Technology Innovation and Services
Geospatial Data and Analytics
Map created: September 26, 2026

DISCLAIMER: This document is subject to copyright and may only be used for your personal, non-commercial use, provided you keep intact the copyright notice. The City of Kitchener assumes no responsibility for any errors, and is not liable for any damages of any kind resulting from the use of, or reliance on, the information contained in this document. The City of Kitchener does not make any representations or warranty, express or implied, concerning the accuracy, quality, likely results or reliability of the use of the information contained in this document. © 2026 The Corporation of the City of Kitchener. Some portions of this publication are produced using information under licensed use from Teranet ©1998 Protected by Copyright - May not be reproduced without Permission THIS IS NOT A PLAN OF SURVEY - PROJECTION: UTM NAD 83 zone 17

JOINS SHEET 430-D-4

JOINS SHEET 450-B-2

JOINS SHEET 451-A-2

JOINS SHEET 451-A-4

HIGHLAND RD W

BANKSIDE CRES

EASTFOREST TRAIL

WESTHEIGHTS DR

MONTEAGLE CRES

BLACKWELL DR

100480

3220

2752

5283

5284

5285

5159

94972

1809

1812

1813

1814

# Kitchener Utilities
# Water Sixteenth Grid
# Atlas Map Sheet 451-A-1

Valve #

- Air Release
- Blowoff
- Pressure Reducing
- Valve
- Chamber
- Well

- Treatment Plant
- Bacteriological Sampling Location
- Plastic Main
- Sanitary Force Main
- Water Service Pipe
- Parcel with Unusual Private Water Service Connection

**Main Ownership**
- Kitchener
- Region
- Dual

**Hydrant Flushing**

Hydrant #
- Both Fall And Regular
- New Development
- Regular
- All Other

**Main Diameter**
- 25mm (1")
- 38mm (1.5")
- 50mm (2")
- 75mm (3")
- 100mm (4")
- 150mm (6")
- 200mm (8")
- 250mm (10")
- 300mm (12")
- 350mm (14")
- 400mm (16")
- 450mm(18")
- 600mm (24")
- 750mm (30")
- 900mm (36")
- 1200mm (48")

N W E S

0 10 20 30 40 m

| | | |
|---|---|---|
| 429-C-3 | 430-D-4 | 430-D-3 |
| 450-B-2 | 451-A-1 | 451-A-2 |
| 450-B-3 | 451-A-4 | 451-A-3 |

Kitchener Utilities

KITCHENER
Corporate Services
Technology Innovation and Services
Geospatial Data and Analytics
Map created: September 26, 2026

DISCLAIMER: This document is subject to copyright and may only be used for your personal, non-commercial use, provided you keep intact the copyright notice. The City of Kitchener assumes no responsibility for any errors, and is not liable for any damages of any kind resulting from the use of, or reliance on, the information contained in this document. The City of Kitchener does not make any representations or warranty, express or implied, concerning the accuracy, quality, likely results or reliability of the use of the information contained in this document. © 2026 The Corporation of the City of Kitchener. Some portions of this publication are produced using information under licensed use from Teranet ©1998 Protected by Copyright - May not be reproduced without Permission THIS IS NOT A PLAN OF SURVEY - PROJECTION: UTM NAD 83 zone 17

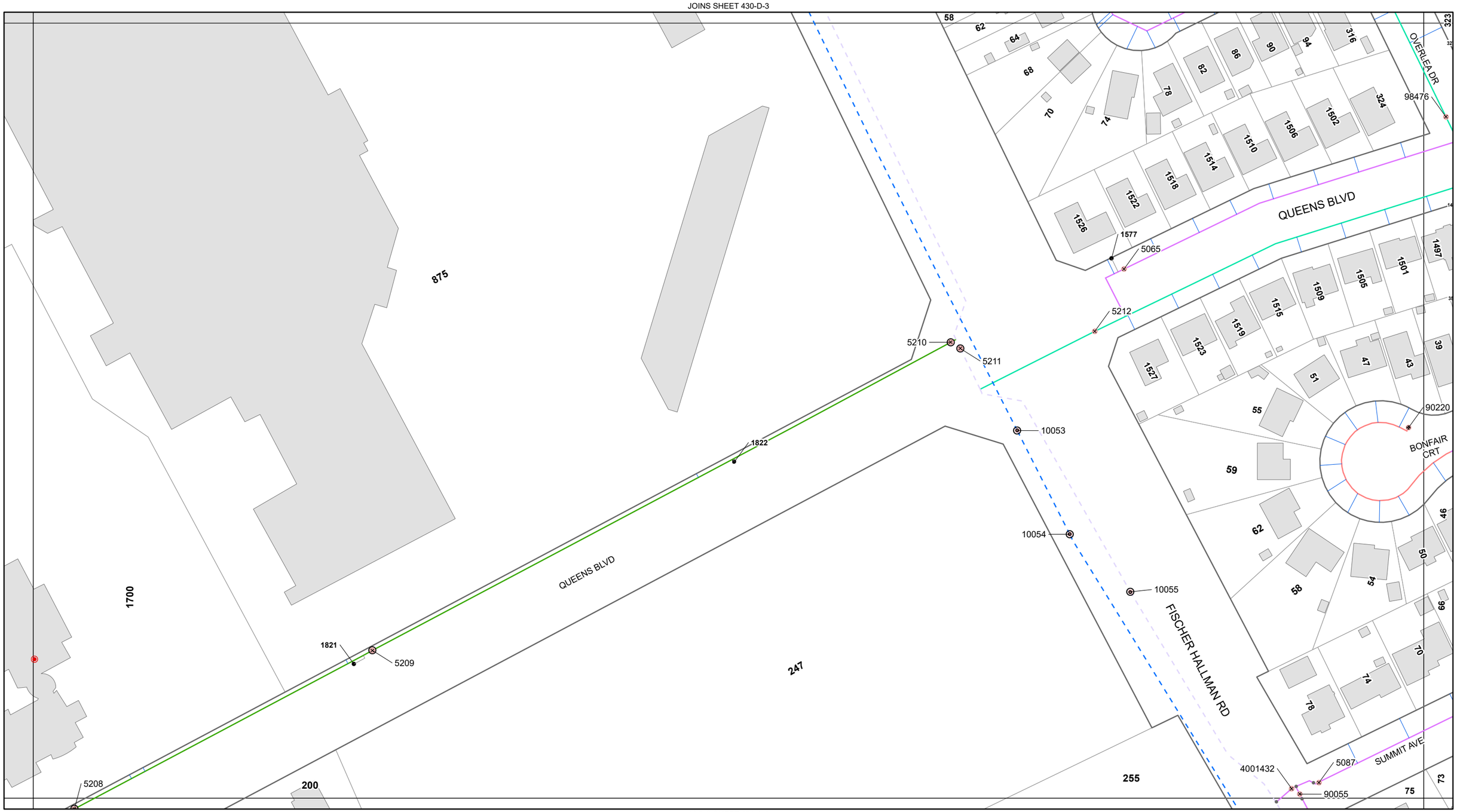


# Kitchener Utilities Water Sixteenth Grid Atlas Map Sheet 451-A-2

Valve #
- Air Release
- Blowoff
- Pressure Reducing
- Valve
- Chamber
- Well

WTP Treatment Plant
- Bacteriological Sampling Location
- Plastic Main
- Sanitary Force Main
- Water Service Pipe
- Parcel with Unusual Private Water Service Connection

**Main Ownership**
- Kitchener
- Region
- Dual

**Hydrant Flushing**
- Hydrant #
- Both Fall And Regular
- New Development
- Regular
- All Other

**Main Diameter**
- 25mm (1")
- 38mm (1.5")
- 50mm (2")
- 75mm (3")
- 100mm (4")
- 150mm (6")
- 200mm (8")
- 250mm (10")
- 300mm (12")
- 350mm (14")
- 400mm (16")
- 450mm(18")
- 600mm (24")
- 750mm (30")
- 900mm (36")
- 1200mm (48")

N W E S

0 10 20 30 40 m

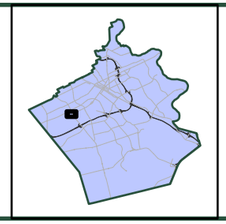

| | | |
|---|---|---|
| 430-D-4 | 430-D-3 | 430-C-4 |
| 451-A-1 | 451-A-2 | 451-B-1 |
| 451-A-4 | 451-A-3 | 451-B-4 |

Kitchener Utilities

KITCHENER
Corporate Services
Technology Innovation and Services
Geospatial Data and Analytics
Map created: September 26, 2026

DISCLAIMER: This document is subject to copyright and may only be used for your personal, non-commercial use, provided you keep intact the copyright notice. The City of Kitchener assumes no responsibility for any errors, and is not liable for any damages of any kind resulting from the use of, or reliance on, the information contained in this document. The City of Kitchener does not make any representations or warranty, express or implied, concerning the accuracy, quality, likely results or reliability of the use of the information contained in this document. © 2026 The Corporation of the City of Kitchener. Some portions of this publication are produced using information under licensed use from Teranet ©1998 Protected by Copyright - May not be reproduced without Permission THIS IS NOT A PLAN OF SURVEY - PROJECTION: UTM NAD 83 zone 17

JOINS SHEET 451-A-2

JOINS SHEET 451-A-4

JOINS SHEET 451-B-4




JOINS SHEET 451-D-2

# Kitchener Utilities
# Water Sixteenth Grid
# Atlas Map Sheet 451-A-3

Valve #

- Air Release
- Blowoff
- Pressure Reducing Valve
- Chamber
- Well

- WTP Treatment Plant
- Bacteriological Sampling Location
- Plastic Main
- Sanitary Force Main
- Water Service Pipe
- Parcel with Unusual Private Water Service Connection

**Main Ownership**
- Kitchener
- Region
- Dual

**Hydrant Flushing** (Hydrant #)
- Both Fall And Regular
- New Development
- Regular
- All Other

**Main Diameter**
- 25mm (1")
- 38mm (1.5")
- 50mm (2")
- 75mm (3")
- 100mm (4")
- 150mm (6")
- 200mm (8")
- 250mm (10")
- 300mm (12")
- 350mm (14")
- 400mm (16")
- 450mm(18")
- 600mm (24")
- 750mm (30")
- 900mm (36")
- 1200mm (48")

N W E S

0 10 20 30 40 m



| | | |
|---|---|---|
| 451-A-1 | 451-A-2 | 451-B-1 |
| 451-A-4 | 451-A-3 | 451-B-4 |
| 451-D-1 | 451-D-2 | 451-C-1 |

Kitchener Utilities

KITCHENER
Corporate Services
Technology Innovation and Services
Geospatial Data and Analytics
Map created: September 26, 2026

DISCLAIMER: This document is subject to copyright and may only be used for your personal, non-commercial use, provided you keep intact the copyright notice. The City of Kitchener assumes no responsibility for any errors, and is not liable for any damages of any kind resulting from the use of, or reliance on, the information contained in this document. The City of Kitchener does not make any representations or warranty, express or implied, concerning the accuracy, quality, likely results or reliability of the use of the information contained in this document. © 2026 The Corporation of the City of Kitchener. Some portions of this publication are produced using information under licensed use from Teranet ©1998 Protected by Copyright - May not be reproduced without Permission THIS IS NOT A PLAN OF SURVEY - PROJECTION: UTM NAD 83 zone 17

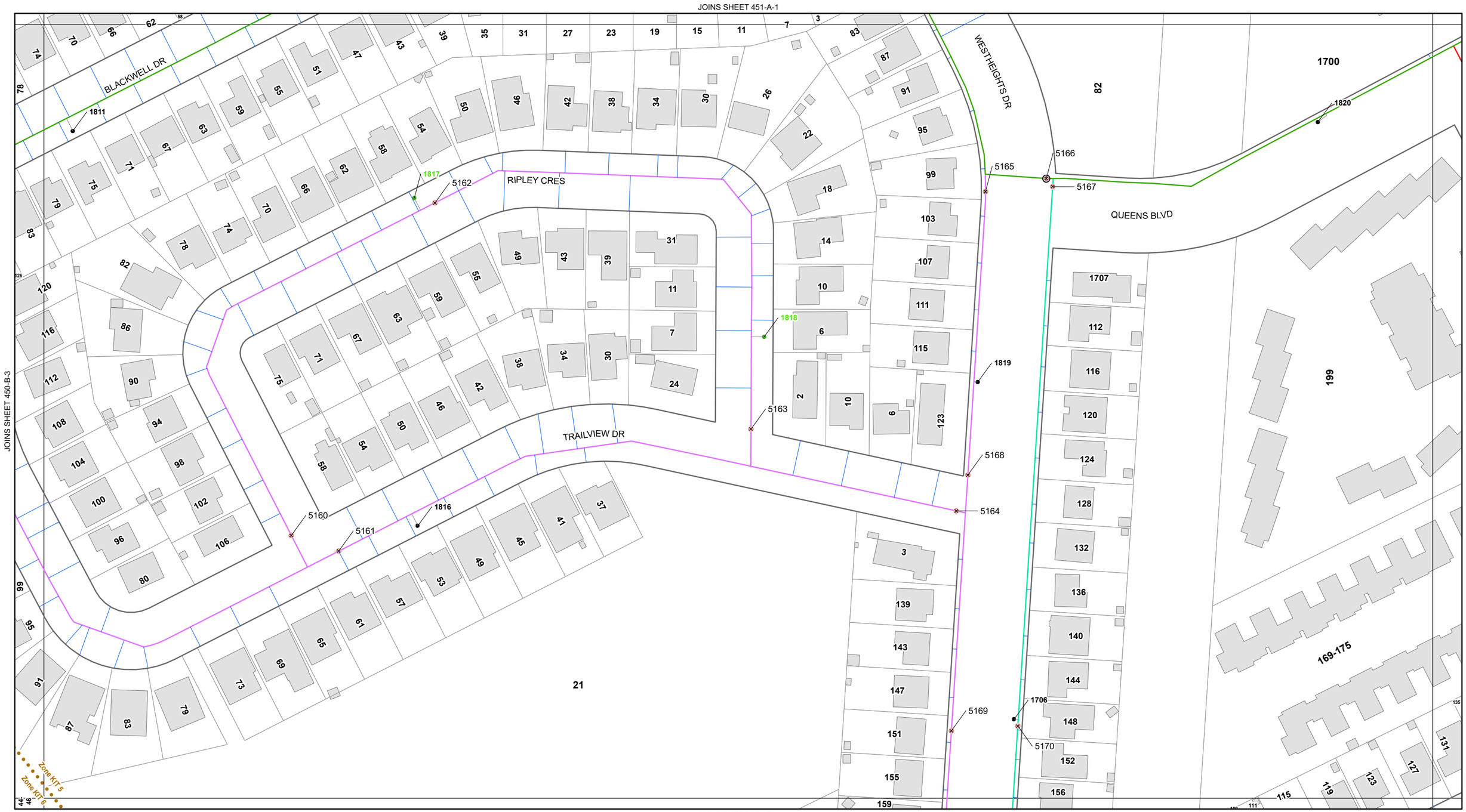


# Kitchener Utilities Water Sixteenth Grid Atlas Map Sheet 451-A-4

Valve #
- Air Release
- Blowoff
- Pressure Reducing
- Valve
- Chamber
- Well

WTP Treatment Plant
- Bacteriological Sampling Location
- Plastic Main
- Sanitary Force Main
- Water Service Pipe
- Parcel with Unusual Private Water Service Connection

**Main Ownership**
- Kitchener
- Region
- Dual

**Hydrant Flushing**
- Both Fall And Regular
- New Development
- Regular
- All Other

Hydrant #

**Main Diameter**
- 25mm (1")
- 38mm (1.5")
- 50mm (2")
- 75mm (3")
- 100mm (4")
- 150mm (6")
- 200mm (8")
- 250mm (10")
- 300mm (12")
- 350mm (14")
- 400mm (16")
- 450mm(18")
- 600mm (24")
- 750mm (30")
- 900mm (36")
- 1200mm (48")

N W E S

0 10 20 30 40 m

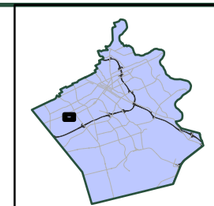

| | | |
|---|---|---|
| 450-B-2 | 451-A-1 | 451-A-2 |
| 450-B-3 | 451-A-4 | 451-A-3 |
| 450-C-2 | 451-D-1 | 451-D-2 |

Kitchener Utilities

KITCHENER
Corporate Services
Technology Innovation and Services
Geospatial Data and Analytics
Map created: September 26, 2026

DISCLAIMER: This document is subject to copyright and may only be used for your personal, non-commercial use, provided you keep intact the copyright notice. The City of Kitchener assumes no responsibility for any errors, and is not liable for any damages of any kind resulting from the use of, or reliance on, the information contained in this document. The City of Kitchener does not make any representations or warranty, express or implied, concerning the accuracy, quality, likely results or reliability of the use of the information contained in this document. © 2026 The Corporation of the City of Kitchener. Some portions of this publication are produced using information under licensed use from Teranet ©1998 Protected by Copyright - May not be reproduced without Permission THIS IS NOT A PLAN OF SURVEY - PROJECTION: UTM NAD 83 zone 17

JOINS SHEET 430-C-4

JOINS SHEET 451-A-2

JOINS SHEET 451-B-2

JOINS SHEET 451-B-4

QUEENS BLVD
OVERLEA DR
BONFAIR CRT
THORNRIDGE CRES
SUMMIT AVE
LARKSPUR CRES
BUTTONWOOD DR
FOREST HILL DR
CYPRUS DR

98476
5067
98487
1578
90220
1579
5085
116864
1141
1151
91008
1081
100290

Zone KIT 4
Zone KIT 5
Zone KIT 4

# Kitchener Utilities
# Water Sixteenth Grid
# Atlas Map Sheet 451-B-1

Valve #
- Air Release
- Blowoff
- Pressure Reducing
- Valve
- Chamber
- Well

- WTP Treatment Plant
- Bacteriological Sampling Location
- Plastic Main
- Sanitary Force Main
- Water Service Pipe
- Parcel with Unusual Private Water Service Connection

**Main Ownership**
- Kitchener
- Region
- Dual

**Hydrant Flushing**
Hydrant #
- Both Fall And Regular
- New Development
- Regular
- All Other

**Main Diameter**
- 25mm (1")
- 38mm (1.5")
- 50mm (2")
- 75mm (3")
- 100mm (4")
- 150mm (6")
- 200mm (8")
- 250mm (10")
- 300mm (12")
- 350mm (14")
- 400mm (16")
- 450mm(18")
- 600mm (24")
- 750mm (30")
- 900mm (36")
- 1200mm (48")

N W E S

0 10 20 30 40 m

| | | |
|---|---|---|
| 430-D-3 | 430-C-4 | 430-C-3 |
| 451-A-2 | 451-B-1 | 451-B-2 |
| 451-A-3 | 451-B-4 | 451-B-3 |

Kitchener Utilities

KITCHENER
Corporate Services
Technology Innovation and Services
Geospatial Data and Analytics
Map created: September 26, 2026

DISCLAIMER: This document is subject to copyright and may only be used for your personal, non-commercial use, provided you keep intact the copyright notice. The City of Kitchener assumes no responsibility for any errors, and is not liable for any damages of any kind resulting from the use of, or reliance on, the information contained in this document. The City of Kitchener does not make any representations or warranty, express or implied, concerning the accuracy, quality, likely results or reliability of the use of the information contained in this document. © 2026 The Corporation of the City of Kitchener. Some portions of this publication are produced using information under licensed use from Teranet ©1998 Protected by Copyright - May not be reproduced without Permission THIS IS NOT A PLAN OF SURVEY - PROJECTION: UTM NAD 83 zone 17

JOINS SHEET 430-C-3

JOINS SHEET 451-B-1

JOINS SHEET 452-A-1

BUTTONWOOD DR

WARREN RD

GRAYSTONE AVE

DEERPARK CRES

FOREST HILL DR

RIPPLEWOOD CRES

CYPRUS DR

Zone KIT 5

Zone KIT 4

1030

1080

1013

5498

5499

5500

5501

5502

91770

5507

930

90688

5506

2720

5476

5475

100290

116104

99446

# Kitchener Utilities
# Water Sixteenth Grid
# Atlas Map Sheet 451-B-2

Valve #

- Air Release
- Blowoff
- Pressure Reducing Valve
- Chamber
- Well

- WTP Treatment Plant
- Bacteriological Sampling Location
- Plastic Main
- Sanitary Force Main
- Water Service Pipe
- Parcel with Unusual Private Water Service Connection

**Main Ownership**
- Kitchener
- Region
- Dual

**Hydrant Flushing** (Hydrant #)
- Both Fall And Regular
- New Development
- Regular
- All Other

**Main Diameter**
- 25mm (1")
- 38mm (1.5")
- 50mm (2")
- 75mm (3")
- 100mm (4")
- 150mm (6")
- 200mm (8")
- 250mm (10")
- 300mm (12")
- 350mm (14")
- 400mm (16")
- 450mm(18")
- 600mm (24")
- 750mm (30")
- 900mm (36")
- 1200mm (48")

N W E S

0 10 20 30 40 m

| | | |
|---|---|---|
| 430-C-4 | 430-C-3 | 431-D-4 |
| 451-B-1 | 451-B-2 | 452-A-1 |
| 451-B-4 | 451-B-3 | 452-A-4 |

Kitchener Utilities

Corporate Services
Technology Innovation and Services
Geospatial Data and Analytics
Map created: September 26, 2026

DISCLAIMER: This document is subject to copyright and may only be used for your personal, non-commercial use, provided you keep intact the copyright notice. The City of Kitchener assumes no responsibility for any errors, and is not liable for any damages of any kind resulting from the use of, or reliance on, the information contained in this document. The City of Kitchener does not make any representations or warranty, express or implied, concerning the accuracy, quality, likely results or reliability of the use of the information contained in this document. © 2026 The Corporation of the City of Kitchener. Some portions of this publication are produced using information under licensed use from Teranet ©1998 Protected by Copyright - May not be reproduced without Permission THIS IS NOT A PLAN OF SURVEY - PROJECTION: UTM NAD 83 zone 17

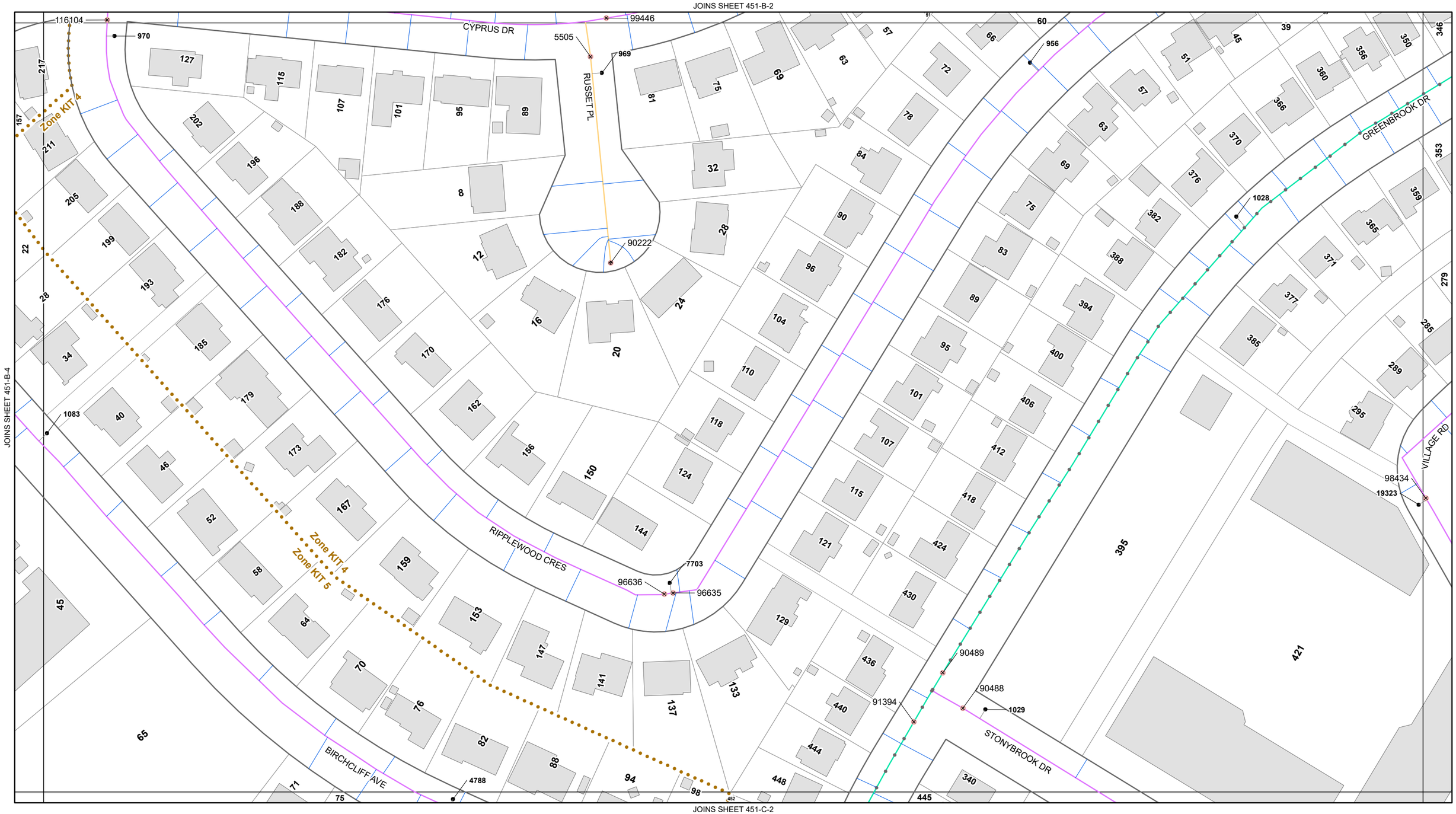


# Kitchener Utilities Water Sixteenth Grid Atlas Map Sheet 451-B-3

Valve #
- Air Release
- Blowoff
- Pressure Reducing
- Valve
- Chamber
- Well

WTP Treatment Plant
- Bacteriological Sampling Location
- Plastic Main
- Sanitary Force Main
- Water Service Pipe
- Parcel with Unusual Private Water Service Connection

**Main Ownership**
- Kitchener
- Region
- Dual

**Hydrant Flushing**
- Hydrant #
- Both Fall And Regular
- New Development
- Regular
- All Other

**Main Diameter**
- 25mm (1")
- 38mm (1.5")
- 50mm (2")
- 75mm (3")
- 100mm (4")
- 150mm (6")
- 200mm (8")
- 250mm (10")
- 300mm (12")
- 350mm (14")
- 400mm (16")
- 450mm(18")
- 600mm (24")
- 750mm (30")
- 900mm (36")
- 1200mm (48")

N W E S

0 10 20 30 40 m

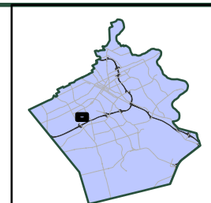

| | | |
|---|---|---|
| 451-B-1 | 451-B-2 | 452-A-1 |
| 451-B-4 | 451-B-3 | 452-A-4 |
| 451-C-1 | 451-C-2 | 452-D-1 |

Kitchener Utilities

KITCHENER
Corporate Services
Technology Innovation and Services
Geospatial Data and Analytics
Map created: September 26, 2026

DISCLAIMER: This document is subject to copyright and may only be used for your personal, non-commercial use, provided you keep intact the copyright notice. The City of Kitchener assumes no responsibility for any errors, and is not liable for any damages of any kind resulting from the use of, or reliance on, the information contained in this document. The City of Kitchener does not make any representations or warranty, express or implied, concerning the accuracy, quality, likely results or reliability of the use of the information contained in this document. © 2026 The Corporation of the City of Kitchener. Some portions of this publication are produced using information under licensed use from Teranet ©1998 Protected by Copyright - May not be reproduced without Permission THIS IS NOT A PLAN OF SURVEY - PROJECTION: UTM NAD 83 zone 17

JOINS SHEET 451-B-1

JOINS SHEET 451-A-3

JOINS SHEET 451-B-3

JOINS SHEET 451-C-1

THORNRIDGE CRES
SUMMIT AVE
BIRCHCLIFF AVE
CYPRUS DR
LARKSPUR CRES
FISCHER HALLMAN RD
FOREST HILL DR
UPLANDS DR
Zone KIT 4
Zone KIT 5
Zone KIT 5
5075
1082
5076
5081
5083
5082
5080
5474
4623
1142
4001409
1094
10057
5100
1089
5099
5095
111575
1083

# Kitchener Utilities
# Water Sixteenth Grid
# Atlas Map Sheet 451-B-4

Valve #
- Air Release
- Blowoff
- Pressure Reducing
- Valve
- Chamber
- Well

- WTP Treatment Plant
- Bacteriological Sampling Location
- Plastic Main
- Sanitary Force Main
- Water Service Pipe
- Parcel with Unusual Private Water Service Connection

**Main Ownership**
- Kitchener
- Region
- Dual

**Hydrant Flushing**
Hydrant #
- Both Fall And Regular
- New Development
- Regular
- All Other

**Main Diameter**
- 25mm (1")
- 38mm (1.5")
- 50mm (2")
- 75mm (3")
- 100mm (4")
- 150mm (6")
- 200mm (8")
- 250mm (10")
- 300mm (12")
- 350mm (14")
- 400mm (16")
- 450mm(18")
- 600mm (24")
- 750mm (30")
- 900mm (36")
- 1200mm (48")

N W E S

0 10 20 30 40 m

| | | |
|---|---|---|
| 451-A-2 | 451-B-1 | 451-B-2 |
| 451-A-3 | 451-B-4 | 451-B-3 |
| 451-D-2 | 451-C-1 | 451-C-2 |

Kitchener Utilities

KITCHENER
Corporate Services
Technology Innovation and Services
Geospatial Data and Analytics
Map created: September 26, 2026

DISCLAIMER: This document is subject to copyright and may only be used for your personal, non-commercial use, provided you keep intact the copyright notice. The City of Kitchener assumes no responsibility for any errors, and is not liable for any damages of any kind resulting from the use of, or reliance on, the information contained in this document. The City of Kitchener does not make any representations or warranty, express or implied, concerning the accuracy, quality, likely results or reliability of the use of the information contained in this document. © 2026 The Corporation of the City of Kitchener. Some portions of this publication are produced using information under licensed use from Teranet ©1998 Protected by Copyright - May not be reproduced without Permission THIS IS NOT A PLAN OF SURVEY - PROJECTION: UTM NAD 83 zone 17

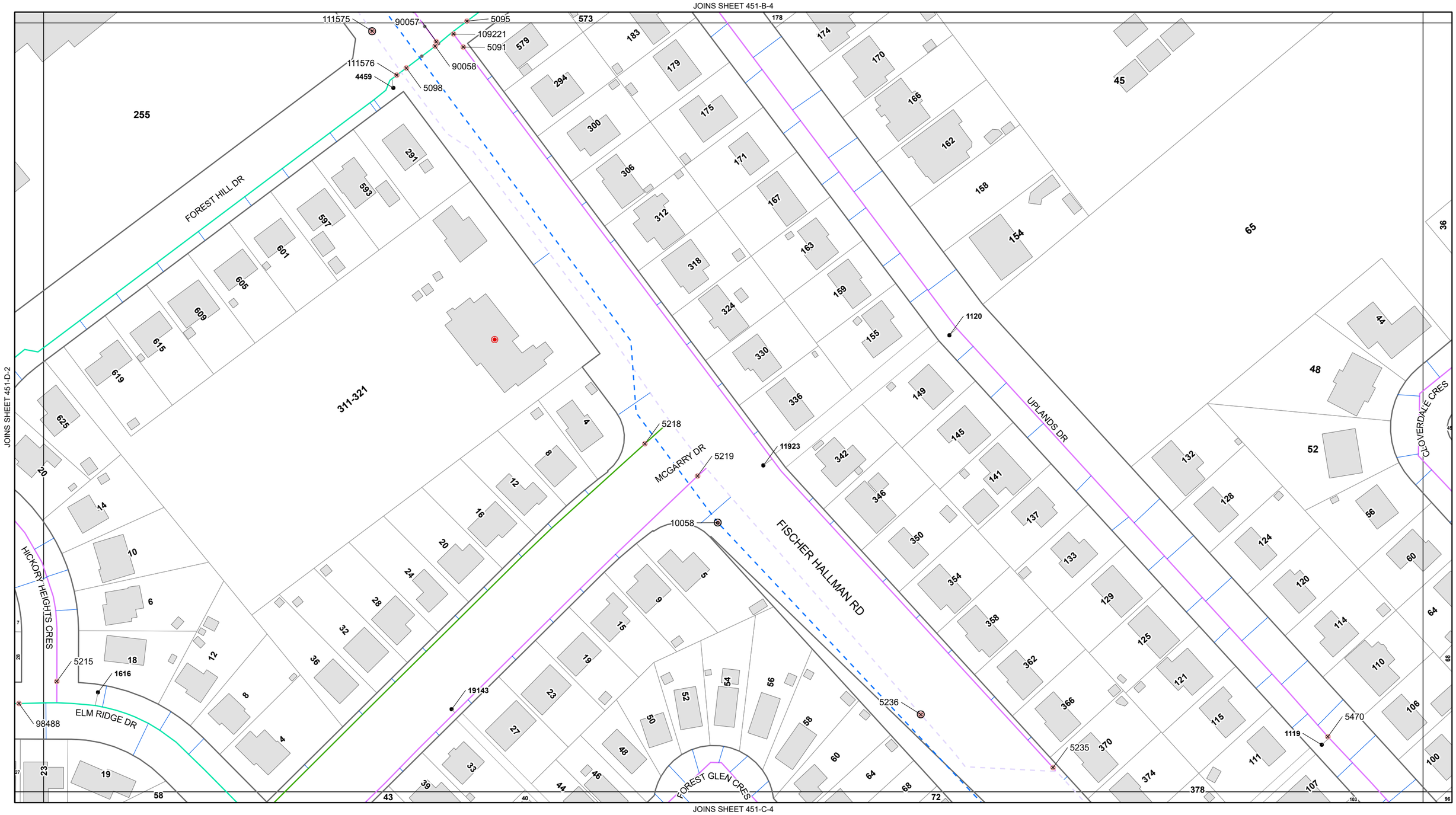


# Kitchener Utilities Water Sixteenth Grid Atlas Map Sheet 451-C-1

Valve #
- Air Release
- Blowoff
- Pressure Reducing
- Valve
- Chamber
- Well

WTP Treatment Plant
- Bacteriological Sampling Location
- Plastic Main
- Sanitary Force Main
- Water Service Pipe
- Parcel with Unusual Private Water Service Connection

**Main Ownership**
- Kitchener
- Region
- Dual

**Hydrant Flushing**
- Hydrant # Both Fall And Regular
- New Development
- Regular
- All Other

**Main Diameter**
- 25mm (1")
- 38mm (1.5")
- 50mm (2")
- 75mm (3")
- 100mm (4")
- 150mm (6")
- 200mm (8")
- 250mm (10")
- 300mm (12")
- 350mm (14")
- 400mm (16")
- 450mm(18")
- 600mm (24")
- 750mm (30")
- 900mm (36")
- 1200mm (48")

N W E S

0 10 20 30 40 m

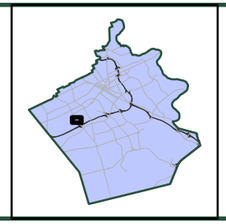

| | | |
|---|---|---|
| 451-A-3 | 451-B-4 | 451-B-3 |
| 451-D-2 | 451-C-1 | 451-C-2 |
| 451-D-3 | 451-C-4 | 451-C-3 |

Kitchener Utilities

KITCHENER
Corporate Services
Technology Innovation and Services
Geospatial Data and Analytics
Map created: September 26, 2026

DISCLAIMER: This document is subject to copyright and may only be used for your personal, non-commercial use, provided you keep intact the copyright notice. The City of Kitchener assumes no responsibility for any errors, and is not liable for any damages of any kind resulting from the use of, or reliance on, the information contained in this document. The City of Kitchener does not make any representations or warranty, express or implied, concerning the accuracy, quality, likely results or reliability of the use of the information contained in this document. © 2026 The Corporation of the City of Kitchener. Some portions of this publication are produced using information under licensed use from Teranet ©1998 Protected by Copyright - May not be reproduced without Permission THIS IS NOT A PLAN OF SURVEY - PROJECTION: UTM NAD 83 zone 17

JOINS SHEET 451-B-3

JOINS SHEET 451-C-1

JOINS SHEET 452-D-1

JOINS SHEET 451-C-3

91591
4788
112981
100357
100375
90486
100358
1193
5471
1117
1194
1155
1087
1027
5566
5568
5567
5570
5571

BIRCHCLIFF AVE
CLOVERDALE CRES
UPLANDS DR
GREENBROOK DR
RUSKVIEW RD
STONYBROOK DR
VILLAGE RD
VILLAGE CRES

Zone KIT 5
Zone KIT 4

# Kitchener Utilities
# Water Sixteenth Grid
# Atlas Map Sheet 451-C-2

Valve #

- Air Release
- Blowoff
- Pressure Reducing Valve
- Chamber
- Well
- WTP Treatment Plant
- Bacteriological Sampling Location
- Plastic Main
- Sanitary Force Main
- Water Service Pipe
- Parcel with Unusual Private Water Service Connection
- Hydrant # (Both Fall And Regular / New Development / Regular / All Other)

**Main Ownership**
- Kitchener
- Region
- Dual

**Hydrant Flushing**

**Main Diameter**
- 25mm (1")
- 38mm (1.5")
- 50mm (2")
- 75mm (3")
- 100mm (4")
- 150mm (6")
- 200mm (8")
- 250mm (10")
- 300mm (12")
- 350mm (14")
- 400mm (16")
- 450mm(18")
- 600mm (24")
- 750mm (30")
- 900mm (36")
- 1200mm (48")

N W E S

0 10 20 30 40 m

| | | |
|---|---|---|
| 451-B-4 | 451-B-3 | 452-A-4 |
| 451-C-1 | 451-C-2 | 452-D-1 |
| 451-C-4 | 451-C-3 | 452-D-4 |

Kitchener Utilities

KITCHENER
Corporate Services
Technology Innovation and Services
Geospatial Data and Analytics
Map created: September 26, 2026

DISCLAIMER: This document is subject to copyright and may only be used for your personal, non-commercial use, provided you keep intact the copyright notice. The City of Kitchener assumes no responsibility for any errors, and is not liable for any damages of any kind resulting from the use of, or reliance on, the information contained in this document. The City of Kitchener does not make any representations or warranty, express or implied, concerning the accuracy, quality, likely results or reliability of the use of the information contained in this document. © 2026 The Corporation of the City of Kitchener. Some portions of this publication are produced using information under licensed use from Teranet ©1998 Protected by Copyright - May not be reproduced without Permission. THIS IS NOT A PLAN OF SURVEY - PROJECTION: UTM NAD 83 zone 17

JOINS SHEET 451-C-2

JOINS SHEET 451-C-4

JOINS SHEET 452-D-4

JOINS SHEET 472-B-2

UPLANDS DR

GREENBROOK DR

SWEETBRIAR DR

RUSKVIEW RD

FISCHER HALLMAN RD

Zone KIT 4

Zone KIT 4

Zone KIT 4

Zone KIT 5

1194 5579 64 114903

1156 5837

95115 117182 1088

95112 5582

1124 90140 90141 90139 90138 5468 5467

95114 6663

# Kitchener Utilities
# Water Sixteenth Grid
# Atlas Map Sheet 451-C-3

Valve #

- Air Release
- Blowoff
- Pressure Reducing Valve
- Chamber
- Well

- WTP Treatment Plant
- Bacteriological Sampling Location
- Plastic Main
- Sanitary Force Main
- Water Service Pipe
- Parcel with Unusual Private Water Service Connection

**Main Ownership**
- Kitchener
- Region
- Dual

**Hydrant Flushing** (Hydrant #)
- Both Fall And Regular
- New Development
- Regular
- All Other

**Main Diameter**
- 25mm (1")
- 38mm (1.5")
- 50mm (2")
- 75mm (3")
- 100mm (4")
- 150mm (6")
- 200mm (8")
- 250mm (10")
- 300mm (12")
- 350mm (14")
- 400mm (16")
- 450mm(18")
- 600mm (24")
- 750mm (30")
- 900mm (36")
- 1200mm (48")

N W E S

0 10 20 30 40 m

| | | |
|---|---|---|
| 451-C-1 | 451-C-2 | 452-D-1 |
| 451-C-4 | 451-C-3 | 152-D-4 |
| 472-B-1 | 472-B-2 | 473-A-1 |

Kitchener Utilities

KITCHENER
Corporate Services
Technology Innovation and Services
Geospatial Data and Analytics
Map created: September 26, 2026

DISCLAIMER: This document is subject to copyright and may only be used for your personal, non-commercial use, provided you keep intact the copyright notice. The City of Kitchener assumes no responsibility for any errors, and is not liable for any damages of any kind resulting from the use of, or reliance on, the information contained in this document. The City of Kitchener does not make any representations or warranty, express or implied, concerning the accuracy, quality, likely results or reliability of the use of the information contained in this document. © 2026 The Corporation of the City of Kitchener. Some portions of this publication are produced using information under licensed use from Teranet ©1998 Protected by Copyright - May not be reproduced without Permission THIS IS NOT A PLAN OF SURVEY - PROJECTION: UTM NAD 83 zone 17

JOINS SHEET 451-C-1

JOINS SHEET 451-D-3

JOINS SHEET 451-C-3

JOINS SHEET 472-B-1

ELM RIDGE DR
MCGARRY DR
FOREST GLEN CRES
FOREST GLEN CRT
FISCHER HALLMAN RD
UPLANDS DR
FOREST GLEN CRES
FORESTWOOD DR
PINEHURST CRES
Zone KIT 4
Zone KIT 5
5213
5220
5221
5222
1389
1458
5230
1459
1450
100335
1462
118702
98493
1398
1390
5231
1460
4902
4903
1461
4900
116166

# Kitchener Utilities
# Water Sixteenth Grid
# Atlas Map Sheet 451-C-4

Valve #
- Air Release
- Blowoff
- Pressure Reducing Valve
- Chamber
- Well

- WTP Treatment Plant
- Bacteriological Sampling Location
- Plastic Main
- Sanitary Force Main
- Water Service Pipe
- Parcel with Unusual Private Water Service Connection

**Main Ownership**
- Kitchener
- Region
- Dual

**Hydrant Flushing**
Hydrant #
- Both Fall And Regular
- New Development
- Regular
- All Other

**Main Diameter**
- 25mm (1")
- 38mm (1.5")
- 50mm (2")
- 75mm (3")
- 100mm (4")
- 150mm (6")
- 200mm (8")
- 250mm (10")
- 300mm (12")
- 350mm (14")
- 400mm (16")
- 450mm(18")
- 600mm (24")
- 750mm (30")
- 900mm (36")
- 1200mm (48")

N W E S

0 10 20 30 40 m

| | | |
|---|---|---|
| 451-D-2 | 451-C-1 | 451-C-2 |
| 451-D-3 | 451-C-4 | 451-C-3 |
| 472-A-2 | 472-B-1 | 472-B-2 |

Kitchener Utilities

Corporate Services
Technology Innovation and Services
Geospatial Data and Analytics
Map created: September 26, 2026

DISCLAIMER: This document is subject to copyright and may only be used for your personal, non-commercial use, provided you keep intact the copyright notice. The City of Kitchener assumes no responsibility for any errors, and is not liable for any damages of any kind resulting from the use of, or reliance on, the information contained in this document. The City of Kitchener does not make any representations or warranty, express or implied, concerning the accuracy, quality, likely results or reliability of the use of the information contained in this document. © 2026 The Corporation of the City of Kitchener. Some portions of this publication are produced using information under licensed use from Teranet ©1998 Protected by Copyright - May not be reproduced without Permission THIS IS NOT A PLAN OF SURVEY - PROJECTION: UTM NAD 83 zone 17

JOINS SHEET 451-A-4

JOINS SHEET 450-C-2

JOINS SHEET 451-D-2

JOINS SHEET 451-D-4

21

44-46

Zone KIT 5
Zone KIT 6

Zone KIT 5

CRICKET HOLLOW

CHARNWOOD CRT

WESTHEIGHTS DR

HILLBROOK CRES

SILVER ASPEN CRES

AUTUMN HILL CRES

BLUE SPRUCE CRT

AUTUMN HILL CRES

1708
1709
102278
5177
119081
5176
1705
1707
102269
1710
5181
5182
118741
5174
5172
5173
115301
1654

# Kitchener Utilities
# Water Sixteenth Grid
# Atlas Map Sheet 451-D-1

Valve #

- Air Release
- Blowoff
- Pressure Reducing
- Valve
- Chamber
- Well

- WTP Treatment Plant
- Bacteriological Sampling Location
- Plastic Main
- Sanitary Force Main
- Water Service Pipe
- Parcel with Unusual Private Water Service Connection

**Main Ownership**
- Kitchener
- Region
- Dual

**Hydrant Flushing** (Hydrant #)
- Both Fall And Regular
- New Development
- Regular
- All Other

**Main Diameter**
- 25mm (1")
- 38mm (1.5")
- 50mm (2")
- 75mm (3")
- 100mm (4")
- 150mm (6")
- 200mm (8")
- 250mm (10")
- 300mm (12")
- 350mm (14")
- 400mm (16")
- 450mm(18")
- 600mm (24")
- 750mm (30")
- 900mm (36")
- 1200mm (48")

N W E S

0 10 20 30 40 m

| | | |
|---|---|---|
| 450-B-3 | 451-A-4 | 451-A-3 |
| 450-C-2 | 451-D-1 | 451-D-2 |
| 450-C-3 | 451-D-4 | 451-D-3 |

Kitchener Utilities

KITCHENER
Corporate Services
Technology Innovation and Services
Geospatial Data and Analytics
Map created: September 26, 2026

DISCLAIMER: This document is subject to copyright and may only be used for your personal, non-commercial use, provided you keep intact the copyright notice. The City of Kitchener assumes no responsibility for any errors, and is not liable for any damages of any kind resulting from the use of, or reliance on, the information contained in this document. The City of Kitchener does not make any representations or warranty, express or implied, concerning the accuracy, quality, likely results or reliability of the use of the information contained in this document. © 2026 The Corporation of the City of Kitchener. Some portions of this publication are produced using information under licensed use from Teranet ©1998 Protected by Copyright - May not be reproduced without Permission THIS IS NOT A PLAN OF SURVEY - PROJECTION: UTM NAD 83 zone 17

JOINS SHEET 451-A-3

JOINS SHEET 451-D-1

JOINS SHEET 451-C-1

JOINS SHEET 451-D-3

HILLBROOK CRES

HILLBROOK CRES

SILVER ASPEN CRES

BROOKSIDE CRES

HICKORY HEIGHTS CRES

FOREST HILL DR

ELM RIDGE DR

RAMBLEWOOD WAY

1-67

163-181

164-202

183-185

187-189

191-193

195-197

199-201

120-134

106-116

255

5200

5201

5199

5198

1618

108189

108243

108242

94819

1619

5217

1617

5216

5097

5215

98488

98478

5190

115301

1654

5195

1623

5194

1622

1602

# Kitchener Utilities
# Water Sixteenth Grid
# Atlas Map Sheet 451-D-2

Valve #

- Air Release
- Blowoff
- Pressure Reducing
- Valve
- Chamber
- Well

- WTP Treatment Plant
- Bacteriological Sampling Location
- Plastic Main
- Sanitary Force Main
- Water Service Pipe
- Parcel with Unusual Private Water Service Connection

Hydrant #

**Main Ownership**
- Kitchener
- Region
- Dual

**Hydrant Flushing**
- Both Fall And Regular
- New Development
- Regular
- All Other

**Main Diameter**
- 25mm (1")
- 38mm (1.5")
- 50mm (2")
- 75mm (3")
- 100mm (4")
- 150mm (6")
- 200mm (8")
- 250mm (10")
- 300mm (12")
- 350mm (14")
- 400mm (16")
- 450mm(18")
- 600mm (24")
- 750mm (30")
- 900mm (36")
- 1200mm (48")

N W E S

0 10 20 30 40 m

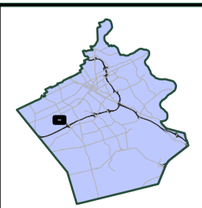

| | | |
|---|---|---|
| 451-A-4 | 451-A-3 | 451-B-4 |
| 451-D-1 | 451-D-2 | 451-C-1 |
| 451-D-4 | 451-D-3 | 451-C-4 |

Kitchener Utilities

KITCHENER
Corporate Services
Technology Innovation and Services
Geospatial Data and Analytics
Map created: September 26, 2026

DISCLAIMER: This document is subject to copyright and may only be used for your personal, non-commercial use, provided you keep intact the copyright notice. The City of Kitchener assumes no responsibility for any errors, and is not liable for any damages of any kind resulting from the use of, or reliance on, the information contained in this document. The City of Kitchener does not make any representations or warranty, express or implied, concerning the accuracy, quality, likely results or reliability of the use of the information contained in this document. © 2026 The Corporation of the City of Kitchener. Some portions of this publication are produced using information under licensed use from Teranet ©1998 Protected by Copyright - May not be reproduced without Permission THIS IS NOT A PLAN OF SURVEY - PROJECTION: UTM NAD 83 zone 17

JOINS SHEET 451-D-2

JOINS SHEET 451-D-4

JOINS SHEET 451-C-4

JOINS SHEET 472-A-2

BROOKSIDE CRES

BROOKSIDE CRES

RAMBLEWOOD WAY

MCGARRY DR

MEADOWBROOK DR

PINEHURST CRES

PINEHURST CRES

5186 1613 5187 1602 5188 1615 5189 5223 5224 5226 5227 5225 5280 1614 4873 4872 4881 1393 4885 4882 4884 4883 100407 4889 4890 4888 1478 1390

# Kitchener Utilities
# Water Sixteenth Grid
# Atlas Map Sheet 451-D-3

Valve #

- Air Release
- Blowoff
- Pressure Reducing
- Valve
- Chamber
- Well

- Treatment Plant
- Bacteriological Sampling Location
- Plastic Main
- Sanitary Force Main
- Water Service Pipe
- Parcel with Unusual Private Water Service Connection

**Main Ownership**
- Kitchener
- Region
- Dual

**Hydrant Flushing**

Hydrant #
- Both Fall And Regular
- New Development
- Regular
- All Other

**Main Diameter**
- 25mm (1")
- 38mm (1.5")
- 50mm (2")
- 75mm (3")
- 100mm (4")
- 150mm (6")
- 200mm (8")
- 250mm (10")
- 300mm (12")
- 350mm (14")
- 400mm (16")
- 450mm(18")
- 600mm (24")
- 750mm (30")
- 900mm (36")
- 1200mm (48")

N W E S

0 10 20 30 40 m

| | | |
|---|---|---|
| 451-D-1 | 451-D-2 | 451-C-1 |
| 451-D-4 | 451-D-3 | 451-C-4 |
| 472-A-1 | 472-A-2 | 472-B-1 |

Kitchener Utilities

KITCHENER
Corporate Services
Technology Innovation and Services
Geospatial Data and Analytics
Map created: September 26, 2026

DISCLAIMER: This document is subject to copyright and may only be used for your personal, non-commercial use, provided you keep intact the copyright notice. The City of Kitchener assumes no responsibility for any errors, and is not liable for any damages of any kind resulting from the use of, or reliance on, the information contained in this document. The City of Kitchener does not make any representations or warranty, express or implied, concerning the accuracy, quality, likely results or reliability of the use of the information contained in this document. © 2026 The Corporation of the City of Kitchener. Some portions of this publication are produced using information under licensed use from Teranet ©1998 Protected by Copyright - May not be reproduced without Permission THIS IS NOT A PLAN OF SURVEY - PROJECTION: UTM NAD 83 zone 17

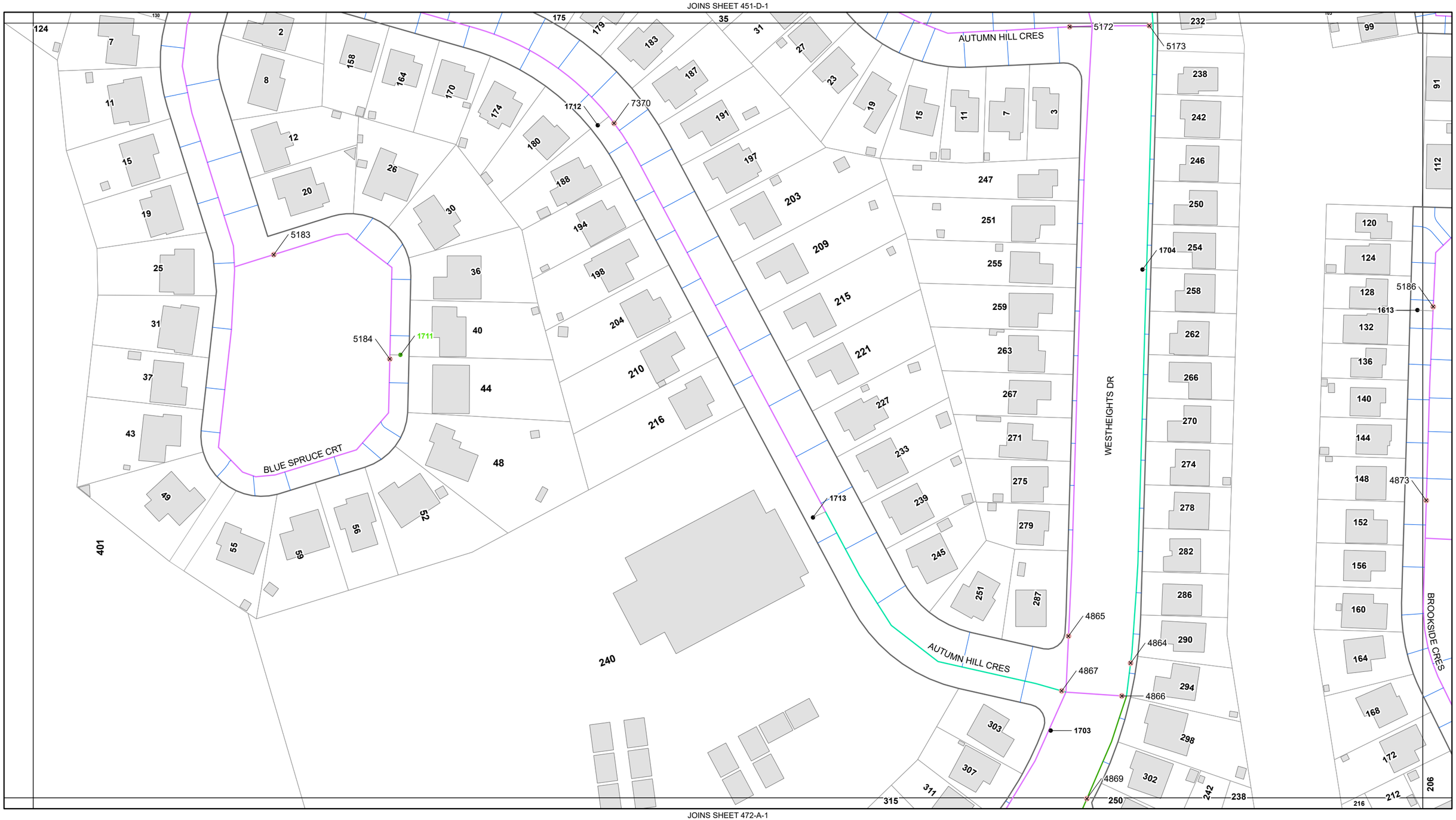


# Kitchener Utilities Water Sixteenth Grid Atlas Map Sheet 451-D-4

Valve #
- Air Release
- Blowoff
- Pressure Reducing
- Valve
- Chamber
- Well

WTP Treatment Plant
- Bacteriological Sampling Location
- Plastic Main
- Sanitary Force Main
- Water Service Pipe
- Parcel with Unusual Private Water Service Connection

**Main Ownership**
- Kitchener
- Region
- Dual

**Hydrant Flushing**
- Hydrant # Both Fall And Regular
- New Development
- Regular
- All Other

**Main Diameter**
- 25mm (1")
- 38mm (1.5")
- 50mm (2")
- 75mm (3")
- 100mm (4")
- 150mm (6")
- 200mm (8")
- 250mm (10")
- 300mm (12")
- 350mm (14")
- 400mm (16")
- 450mm(18")
- 600mm (24")
- 750mm (30")
- 900mm (36")
- 1200mm (48")

N W E S

0 10 20 30 40 m

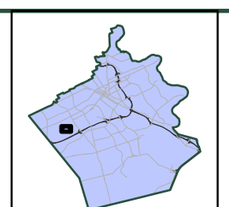

| | | |
|---|---|---|
| 450-C-2 | 451-D-1 | 451-D-2 |
| 450-C-3 | 451-D-4 | 451-D-3 |
| 471-B-2 | 472-A-1 | 472-A-2 |

Kitchener Utilities

KITCHENER
Corporate Services
Technology Innovation and Services
Geospatial Data and Analytics
Map created: September 26, 2026

DISCLAIMER: This document is subject to copyright and may only be used for your personal, non-commercial use, provided you keep intact the copyright notice. The City of Kitchener assumes no responsibility for any errors, and is not liable for any damages of any kind resulting from the use of, or reliance on, the information contained in this document. The City of Kitchener does not make any representations or warranty, express or implied, concerning the accuracy, quality, likely results or reliability of the use of the information contained in this document. © 2026 The Corporation of the City of Kitchener. Some portions of this publication are produced using information under licensed use from Teranet ©1998 Protected by Copyright - May not be reproduced without Permission THIS IS NOT A PLAN OF SURVEY - PROJECTION: UTM NAD 83 zone 17

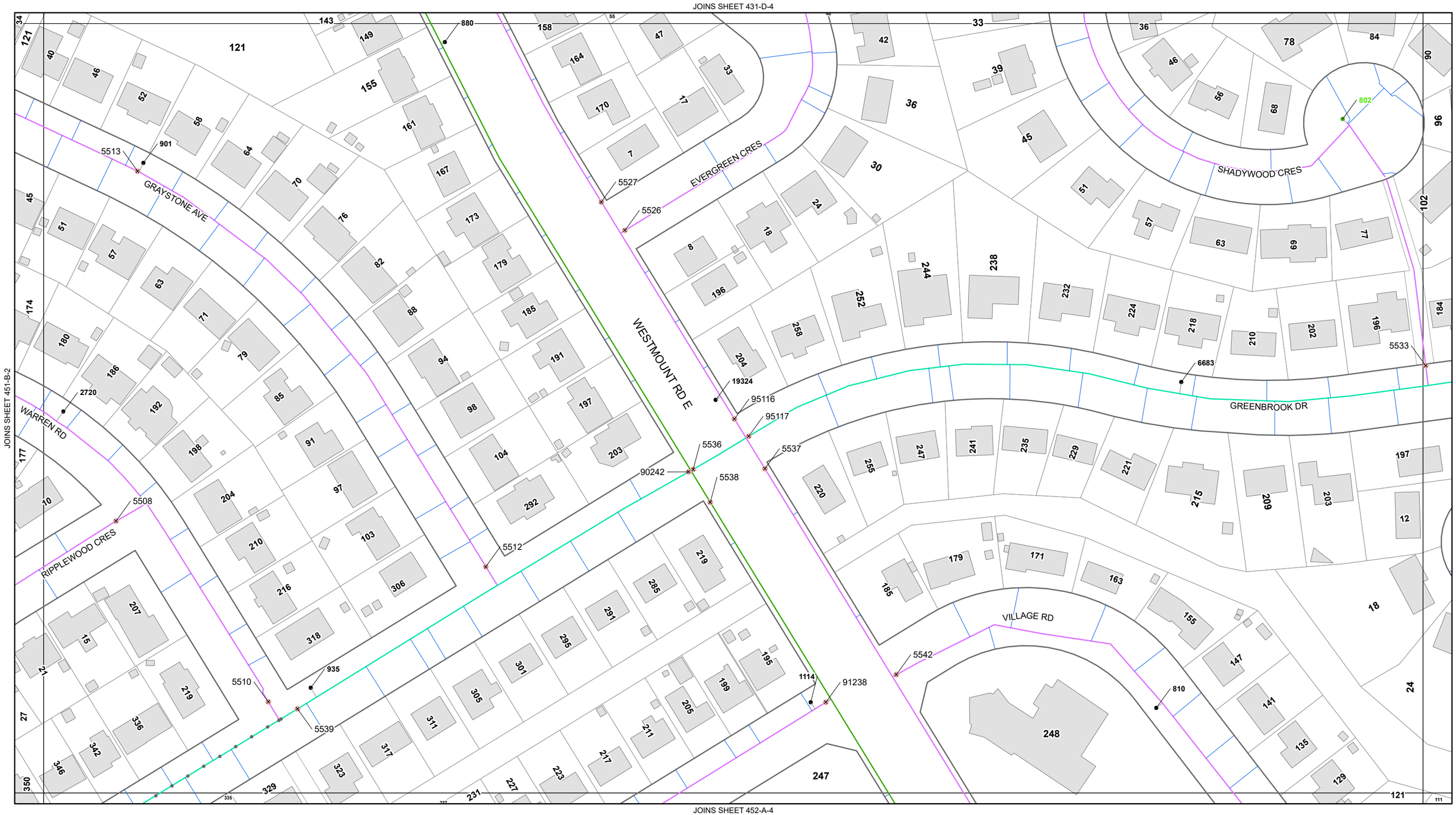


# Kitchener Utilities Water Sixteenth Grid Atlas Map Sheet 452-A-1

Valve #
- Air Release
- Blowoff
- Pressure Reducing
- Valve
- Chamber
- Well

WTP Treatment Plant
- Bacteriological Sampling Location
- Plastic Main
- Sanitary Force Main
- Water Service Pipe
- Parcel with Unusual Private Water Service Connection

**Main Ownership**
- Kitchener
- Region
- Dual

**Hydrant Flushing**
- Hydrant #
- Both Fall And Regular
- New Development
- Regular
- All Other

**Main Diameter**
- 25mm (1")
- 38mm (1.5")
- 50mm (2")
- 75mm (3")
- 100mm (4")
- 150mm (6")
- 200mm (8")
- 250mm (10")
- 300mm (12")
- 350mm (14")
- 400mm (16")
- 450mm(18")
- 600mm (24")
- 750mm (30")
- 900mm (36")
- 1200mm (48")

N W E S

0 10 20 30 40 m

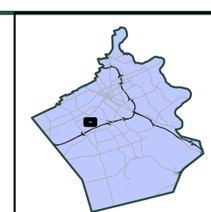

| | | |
|---|---|---|
| 430-C-3 | 431-D-4 | 431-D-3 |
| 451-B-2 | 452-A-1 | 452-A-2 |
| 451-B-3 | 452-A-4 | 452-A-3 |

Kitchener Utilities

Kitchener
Corporate Services
Technology Innovation and Services
Geospatial Data and Analytics
Map created: September 26, 2026

DISCLAIMER: This document is subject to copyright and may only be used for your personal, non-commercial use, provided you keep intact the copyright notice. The City of Kitchener assumes no responsibility for any errors, and is not liable for any damages of any kind resulting from the use of, or reliance on, the information contained in this document. The City of Kitchener does not make any representations or warranty, express or implied, concerning the accuracy, quality, likely results or reliability of the use of the information contained in this document. © 2026 The Corporation of the City of Kitchener. Some portions of this publication are produced using information under licensed use from Teranet ©1998 Protected by Copyright - May not be reproduced without Permission THIS IS NOT A PLAN OF SURVEY - PROJECTION: UTM NAD 83 zone 17

JOINS SHEET 431-D-3

JOINS SHEET 452-A-1

JOINS SHEET 452-B-1

JOINS SHEET 452-A-3

GREENBROOK DR

STONYBROOK DR

FOREST HILL DR

LAKESIDE DR

FARMBROOK PL

VILLAGE RD

JUNIPER CRES

5533 5534 5550 5554 5614 5774 5775 5776 94842 98483 102242 15503

801 814 844

# Kitchener Utilities
# Water Sixteenth Grid
# Atlas Map Sheet 452-A-2

Valve #

- Air Release
- Blowoff
- Pressure Reducing Valve
- Chamber
- Well

- Treatment Plant
- Bacteriological Sampling Location
- Plastic Main
- Sanitary Force Main
- Water Service Pipe
- Parcel with Unusual Private Water Service Connection

**Main Ownership**
- Kitchener
- Region
- Dual

**Hydrant Flushing** (Hydrant #)
- Both Fall And Regular
- New Development
- Regular
- All Other

**Main Diameter**
- 25mm (1")
- 38mm (1.5")
- 50mm (2")
- 75mm (3")
- 100mm (4")
- 150mm (6")
- 200mm (8")
- 250mm (10")
- 300mm (12")
- 350mm (14")
- 400mm (16")
- 450mm(18")
- 600mm (24")
- 750mm (30")
- 900mm (36")
- 1200mm (48")

N W E S

0 10 20 30 40 m

| | | |
|---|---|---|
| 431-D-4 | 431-D-3 | 431-C-4 |
| 452-A-1 | 452-A-2 | 452-B-1 |
| 452-A-4 | 452-A-3 | 452-B-4 |

Kitchener Utilities

KITCHENER
Corporate Services
Technology Innovation and Services
Geospatial Data and Analytics
Map created: September 26, 2026

DISCLAIMER: This document is subject to copyright and may only be used for your personal, non-commercial use, provided you keep intact the copyright notice. The City of Kitchener assumes no responsibility for any errors, and is not liable for any damages of any kind resulting from the use of, or reliance on, the information contained in this document. The City of Kitchener does not make any representations or warranty, express or implied, concerning the accuracy, quality, likely results or reliability of the use of the information contained in this document. © 2026 The Corporation of the City of Kitchener. Some portions of this publication are produced using information under licensed use from Teranet ©1998 Protected by Copyright - May not be reproduced without Permission THIS IS NOT A PLAN OF SURVEY - PROJECTION: UTM NAD 83 zone 17

JOINS SHEET 452-A-2

JOINS SHEET 452-A-4

JOINS SHEET 452-B-4

JOINS SHEET 452-D-2

VILLAGE RD

STONYBROOK DR

GILMOUR CRES

JUNIPER CRES

BARBARA CRES

AVALON PL

5544 5548 809 5834 5557 5591 845 1035 5792 5791 665 10059

# Kitchener Utilities
# Water Sixteenth Grid
# Atlas Map Sheet 452-A-3

Valve #

- Air Release
- Blowoff
- Pressure Reducing
- Valve
- Chamber
- Well

- Treatment Plant
- Bacteriological Sampling Location
- Plastic Main
- Sanitary Force Main
- Water Service Pipe
- Parcel with Unusual Private Water Service Connection

**Main Ownership**
- Kitchener
- Region
- Dual

**Hydrant Flushing**

Hydrant #
- Both Fall And Regular
- New Development
- Regular
- All Other

**Main Diameter**
- 25mm (1")
- 38mm (1.5")
- 50mm (2")
- 75mm (3")
- 100mm (4")
- 150mm (6")
- 200mm (8")
- 250mm (10")
- 300mm (12")
- 350mm (14")
- 400mm (16")
- 450mm(18")
- 600mm (24")
- 750mm (30")
- 900mm (36")
- 1200mm (48")

N W E S

0 10 20 30 40 m



| | | |
|---|---|---|
| 452-A-1 | 452-A-2 | 452-B-1 |
| 452-A-4 | 452-A-3 | 452-B-4 |
| 452-D-1 | 452-D-2 | 452-C-1 |

Kitchener Utilities

KITCHENER
Corporate Services
Technology Innovation and Services
Geospatial Data and Analytics
Map created: September 26, 2026

DISCLAIMER: This document is subject to copyright and may only be used for your personal, non-commercial use, provided you keep intact the copyright notice. The City of Kitchener assumes no responsibility for any errors, and is not liable for any damages of any kind resulting from the use of, or reliance on, the information contained in this document. The City of Kitchener does not make any representations or warranty, express or implied, concerning the accuracy, quality, likely results or reliability of the use of the information contained in this document. © 2026 The Corporation of the City of Kitchener. Some portions of this publication are produced using information under licensed use from Teranet ©1998 Protected by Copyright - May not be reproduced without Permission THIS IS NOT A PLAN OF SURVEY - PROJECTION: UTM NAD 83 zone 17

JOINS SHEET 452-A-1

JOINS SHEET 451-B-3

JOINS SHEET 452-A-3

JOINS SHEET 452-D-1

GREENBROOK DR
VILLAGE RD
WESTMOUNT RD E
STONYBROOK DR
SWEETBRIAR DR

1031
91339
4704
91316
98434
19323
96574
5559
5560
12105
113523
990
5591

# Kitchener Utilities
# Water Sixteenth Grid
# Atlas Map Sheet 452-A-4

Valve #
- Air Release
- Blowoff
- Pressure Reducing Valve
- Chamber
- Well

- WTP Treatment Plant
- Bacteriological Sampling Location
- Plastic Main
- Sanitary Force Main
- Water Service Pipe
- Parcel with Unusual Private Water Service Connection

**Main Ownership**
- Kitchener
- Region
- Dual

**Hydrant Flushing** (Hydrant #)
- Both Fall And Regular
- New Development
- Regular
- All Other

**Main Diameter**
- 25mm (1")
- 38mm (1.5")
- 50mm (2")
- 75mm (3")
- 100mm (4")
- 150mm (6")
- 200mm (8")
- 250mm (10")
- 300mm (12")
- 350mm (14")
- 400mm (16")
- 450mm(18")
- 600mm (24")
- 750mm (30")
- 900mm (36")
- 1200mm (48")

N W E S

0 10 20 30 40 m

| | | |
|---|---|---|
| 451-B-2 | 452-A-1 | 452-A-2 |
| 451-B-3 | 452-A-4 | 452-A-3 |
| 451-C-2 | 452-D-1 | 452-D-2 |

Kitchener Utilities

KITCHENER
Corporate Services
Technology Innovation and Services
Geospatial Data and Analytics
Map created: September 26, 2026

DISCLAIMER: This document is subject to copyright and may only be used for your personal, non-commercial use, provided you keep intact the copyright notice. The City of Kitchener assumes no responsibility for any errors, and is not liable for any damages of any kind resulting from the use of, or reliance on, the information contained in this document. The City of Kitchener does not make any representations or warranty, express or implied, concerning the accuracy, quality, likely results or reliability of the use of the information contained in this document. © 2026 The Corporation of the City of Kitchener. Some portions of this publication are produced using information under licensed use from Teranet ©1998 Protected by Copyright - May not be reproduced without Permission. THIS IS NOT A PLAN OF SURVEY - PROJECTION: UTM NAD 83 zone 17

JOINS SHEET 431-C-4

JOINS SHEET 452-A-2

JOINS SHEET 452-B-2




JOINS SHEET 452-B-4

# Kitchener Utilities
# Water Sixteenth Grid
# Atlas Map Sheet 452-B-1

Valve #

- Air Release
- Blowoff
- Pressure Reducing
- Valve
- Chamber
- Well

- Treatment Plant
- Bacteriological Sampling Location
- Plastic Main
- Sanitary Force Main
- Water Service Pipe
- Parcel with Unusual Private Water Service Connection

**Main Ownership**
- Kitchener
- Region
- Dual

**Hydrant Flushing**
Hydrant #
- Both Fall And Regular
- New Development
- Regular
- All Other

**Main Diameter**
- 25mm (1")
- 38mm (1.5")
- 50mm (2")
- 75mm (3")
- 100mm (4")
- 150mm (6")
- 200mm (8")
- 250mm (10")
- 300mm (12")
- 350mm (14")
- 400mm (16")
- 450mm(18")
- 600mm (24")
- 750mm (30")
- 900mm (36")
- 1200mm (48")

N W E S

0 10 20 30 40 m

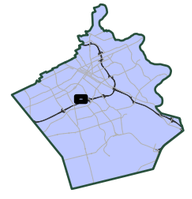

| | | |
|---|---|---|
| 431-D-3 | 431-C-4 | 431-C-3 |
| 452-A-2 | 452-B-1 | 452-B-2 |
| 452-A-3 | 452-B-4 | 452-B-3 |

Kitchener Utilities

KITCHENER
Corporate Services
Technology Innovation and Services
Geospatial Data and Analytics
**Map created: September 26, 2026**

DISCLAIMER: This document is subject to copyright and may only be used for your personal, non-commercial use, provided you keep intact the copyright notice. The City of Kitchener assumes no responsibility for any errors, and is not liable for any damages of any kind resulting from the use of, or reliance on, the information contained in this document. The City of Kitchener does not make any representations or warranty, express or implied, concerning the accuracy, quality, likely results or reliability of the use of the information contained in this document. © 2026 The Corporation of the City of Kitchener. Some portions of this publication are produced using information under licensed use from Teranet ©1998 Protected by Copyright - May not be reproduced without Permission THIS IS NOT A PLAN OF SURVEY - PROJECTION: UTM NAD 83 zone 17

JOINS SHEET 431-C-3

JOINS SHEET 452-B-1

JOINS SHEET 453-A-1

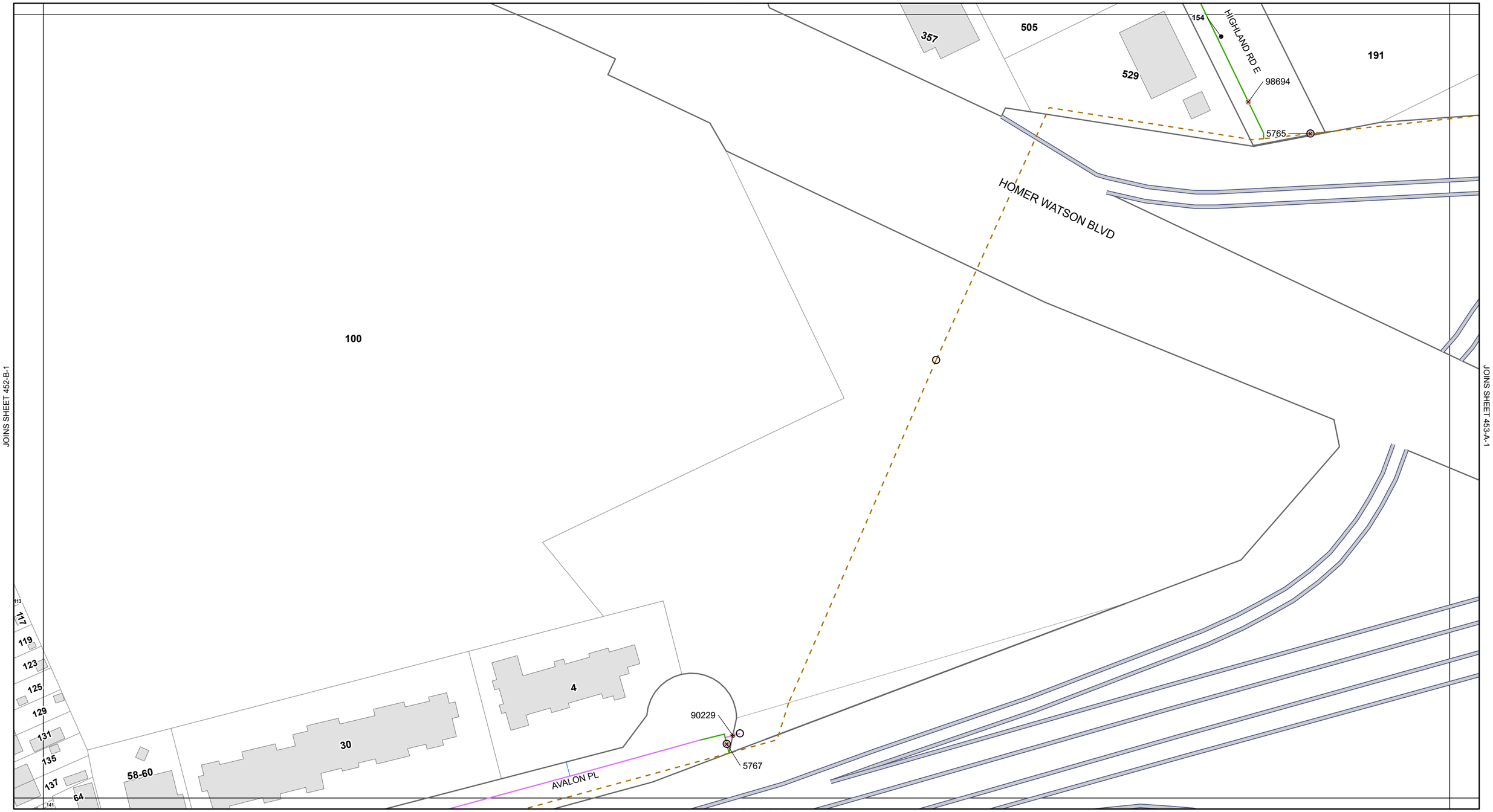


JOINS SHEET 452-B-3

# Kitchener Utilities
# Water Sixteenth Grid
# Atlas Map Sheet 452-B-2

Valve #

- Air Release
- Blowoff
- Pressure Reducing
- Valve
- Chamber
- Well

- Treatment Plant
- Bacteriological Sampling Location
- Plastic Main
- Sanitary Force Main
- Water Service Pipe
- Parcel with Unusual Private Water Service Connection

**Main Ownership**
- Kitchener
- Region
- Dual

**Hydrant Flushing**

Hydrant #
- Both Fall And Regular
- New Development
- Regular
- All Other

**Main Diameter**
- 25mm (1")
- 38mm (1.5")
- 50mm (2")
- 75mm (3")
- 100mm (4")
- 150mm (6")
- 200mm (8")
- 250mm (10")
- 300mm (12")
- 350mm (14")
- 400mm (16")
- 450mm(18")
- 600mm (24")
- 750mm (30")
- 900mm (36")
- 1200mm (48")

N W E S

0 10 20 30 40 m



| | | |
|---|---|---|
| 431-C-4 | 431-C-3 | 432-D-4 |
| 452-B-1 | 452-B-2 | 453-A-1 |
| 452-B-4 | 452-B-3 | 453-A-4 |

Kitchener Utilities

KITCHENER
Corporate Services
Technology Innovation and Services
Geospatial Data and Analytics
Map created: September 26, 2026

DISCLAIMER: This document is subject to copyright and may only be used for your personal, non-commercial use, provided you keep intact the copyright notice. The City of Kitchener assumes no responsibility for any errors, and is not liable for any damages of any kind resulting from the use of, or reliance on, the information contained in this document. The City of Kitchener does not make any representations or warranty, express or implied, concerning the accuracy, quality, likely results or reliability of the use of the information contained in this document. © 2026 The Corporation of the City of Kitchener. Some portions of this publication are produced using information under licensed use from Teranet ©1998 Protected by Copyright - May not be reproduced without Permission THIS IS NOT A PLAN OF SURVEY - PROJECTION: UTM NAD 83 zone 17

JOINS SHEET 452-B-2

JOINS SHEET 452-B-4

JOINS SHEET 453-A-4

137
30
58-60
64
141
1851
AVALON PL
5768
5816
100288
100286
93507
CHANDLER DR
5639
245
730
STRASBURG RD
85/250
750
3239

JOINS SHEET 452-C-2

# Kitchener Utilities Water Sixteenth Grid Atlas Map Sheet 452-B-3

Valve #
- Air Release
- Blowoff
- Pressure Reducing
- Valve
- Chamber
- Well

- WTP Treatment Plant
- Bacteriological Sampling Location
- Plastic Main
- Sanitary Force Main
- Water Service Pipe
- Parcel with Unusual Private Water Service Connection

**Main Ownership**
- Kitchener
- Region
- Dual

**Hydrant Flushing** (Hydrant #)
- Both Fall And Regular
- New Development
- Regular
- All Other

**Main Diameter**
- 25mm (1")
- 38mm (1.5")
- 50mm (2")
- 75mm (3")
- 100mm (4")
- 150mm (6")
- 200mm (8")
- 250mm (10")
- 300mm (12")
- 350mm (14")
- 400mm (16")
- 450mm(18")
- 600mm (24")
- 750mm (30")
- 900mm (36")
- 1200mm (48")

N W E S

0 10 20 30 40 m



| | | |
|---|---|---|
| 452-B-1 | 452-B-2 | 453-A-1 |
| 452-B-4 | 452-B-3 | 453-A-4 |
| 452-C-1 | 452-C-2 | 453-D-1 |

Kitchener Utilities

KITCHENER
Corporate Services
Technology Innovation and Services
Geospatial Data and Analytics
Map created: September 26, 2026

DISCLAIMER: This document is subject to copyright and may only be used for your personal, non-commercial use, provided you keep intact the copyright notice. The City of Kitchener assumes no responsibility for any errors, and is not liable for any damages of any kind resulting from the use of, or reliance on, the information contained in this document. The City of Kitchener does not make any representations or warranty, express or implied, concerning the accuracy, quality, likely results or reliability of the use of the information contained in this document. © 2026 The Corporation of the City of Kitchener. Some portions of this publication are produced using information under licensed use from Teranet ©1998 Protected by Copyright - May not be reproduced without Permission THIS IS NOT A PLAN OF SURVEY - PROJECTION: UTM NAD 83 zone 17

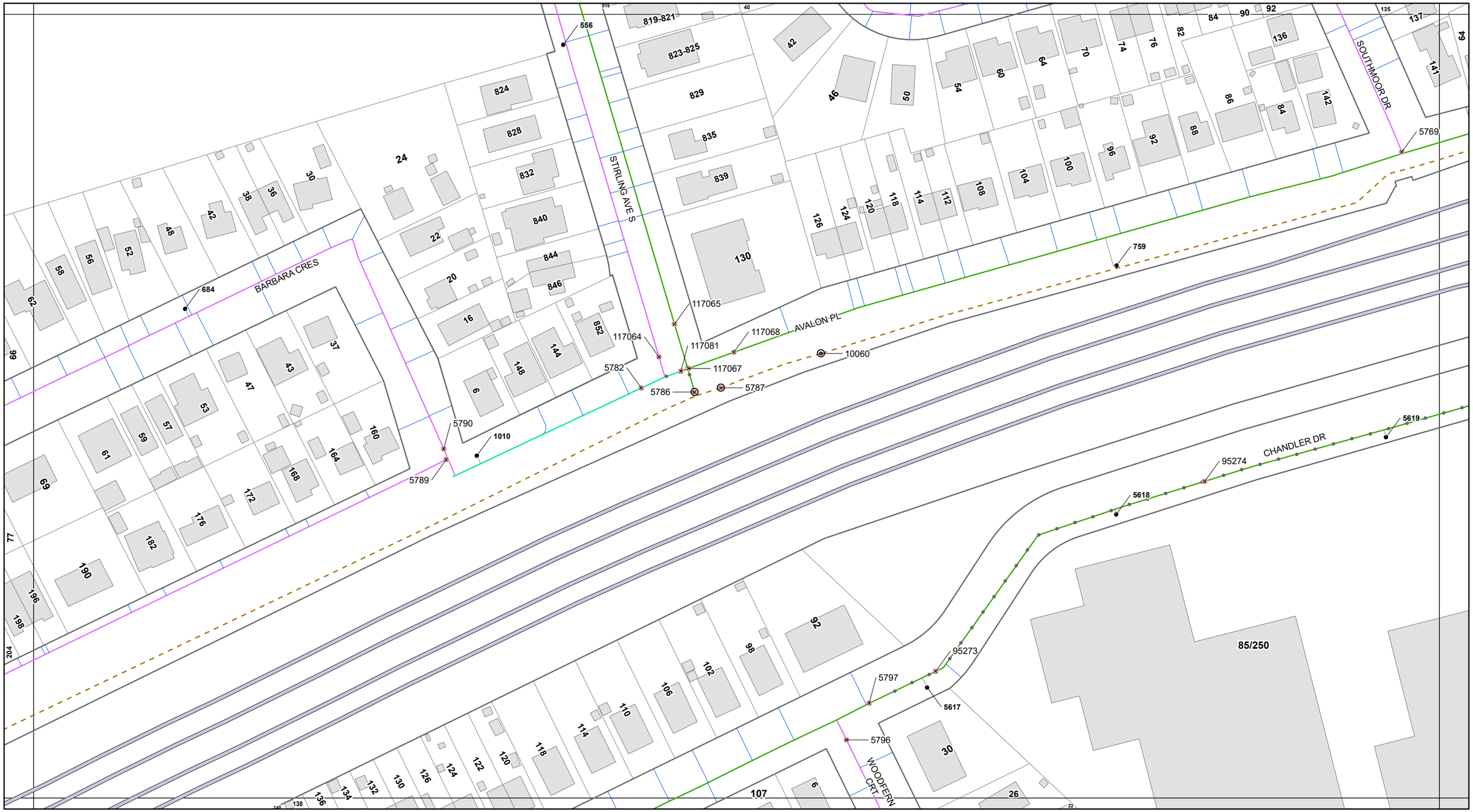


# Kitchener Utilities Water Sixteenth Grid Atlas Map Sheet 452-B-4

Air Release
Blowoff
Pressure Reducing
Valve #
Valve
Chamber
Well

WTP Treatment Plant
Bacteriological Sampling Location
Plastic Main
Sanitary Force Main
Water Service Pipe
Parcel with Unusual Private Water Service Connection

**Main Ownership**
Kitchener
Region
Dual

**Hydrant Flushing**
Hydrant #
Both Fall And Regular
New Development
Regular
All Other

**Main Diameter**
25mm (1")
38mm (1.5")
50mm (2")
75mm (3")
100mm (4")
150mm (6")
200mm (8")
250mm (10")
300mm (12")
350mm (14")
400mm (16")
450mm(18")
600mm (24")
750mm (30")
900mm (36")
1200mm (48")

N W E S

0 10 20 30 40 m

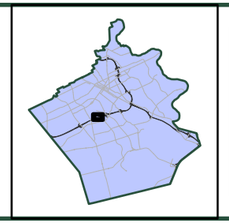

| | | |
|---|---|---|
| 452-A-2 | 452-B-1 | 452-B-2 |
| 452-A-3 | 452-B-4 | 452-B-3 |
| 452-D-2 | 452-C-1 | 452-C-2 |

Kitchener Utilities

KITCHENER
Corporate Services
Technology Innovation and Services
Geospatial Data and Analytics
Map created: September 26, 2026

DISCLAIMER: This document is subject to copyright and may only be used for your personal, non-commercial use, provided you keep intact the copyright notice. The City of Kitchener assumes no responsibility for any errors, and is not liable for any damages of any kind resulting from the use of, or reliance on, the information contained in this document. The City of Kitchener does not make any representations or warranty, express or implied, concerning the accuracy, quality, likely results or reliability of the use of the information contained in this document. © 2026 The Corporation of the City of Kitchener. Some portions of this publication are produced using information under licensed use from Teranet ©1998 Protected by Copyright - May not be reproduced without Permission THIS IS NOT A PLAN OF SURVEY - PROJECTION: UTM NAD 83 zone 17

JOINS SHEET 452-B-4

JOINS SHEET 452-D-2

JOINS SHEET 452-C-2

JOINS SHEET 452-C-4

CHANDLER DR
BONFIELD PL
WOODFERN CRT
ELMSDALE DR
LEACREST CRT
PALACE ST

5798
5799
5800
5801
5802
5803
5804
1465
1463
6017
3124

# Kitchener Utilities
# Water Sixteenth Grid
# Atlas Map Sheet 452-C-1

Valve #
- Air Release
- Blowoff
- Pressure Reducing Valve
- Chamber
- Well

- WTP Treatment Plant
- Bacteriological Sampling Location
- Plastic Main
- Sanitary Force Main
- Water Service Pipe
- Parcel with Unusual Private Water Service Connection

**Main Ownership**
- Kitchener
- Region
- Dual

**Hydrant Flushing**
Hydrant #
- Both Fall And Regular
- New Development
- Regular
- All Other

**Main Diameter**
- 25mm (1")
- 38mm (1.5")
- 50mm (2")
- 75mm (3")
- 100mm (4")
- 150mm (6")
- 200mm (8")
- 250mm (10")
- 300mm (12")
- 350mm (14")
- 400mm (16")
- 450mm(18")
- 600mm (24")
- 750mm (30")
- 900mm (36")
- 1200mm (48")

N W E S

0 10 20 30 40 m

| | | |
|---|---|---|
| 452-A-3 | 452-B-4 | 452-B-3 |
| 452-D-2 | 452-C-1 | 452-C-2 |
| 452-D-3 | 452-C-4 | 452-C-3 |

Kitchener Utilities

KITCHENER
Corporate Services
Technology Innovation and Services
Geospatial Data and Analytics
Map created: September 26, 2026

DISCLAIMER: This document is subject to copyright and may only be used for your personal, non-commercial use, provided you keep intact the copyright notice. The City of Kitchener assumes no responsibility for any errors, and is not liable for any damages of any kind resulting from the use of, or reliance on, the information contained in this document. The City of Kitchener does not make any representations or warranty, express or implied, concerning the accuracy, quality, likely results or reliability of the use of the information contained in this document. © 2026 The Corporation of the City of Kitchener. Some portions of this publication are produced using information under licensed use from Teranet ©1998 Protected by Copyright - May not be reproduced without Permission THIS IS NOT A PLAN OF SURVEY - PROJECTION: UTM NAD 83 zone 17

JOINS SHEET 452-B-3

JOINS SHEET 452-C-1

JOINS SHEET 453-D-1

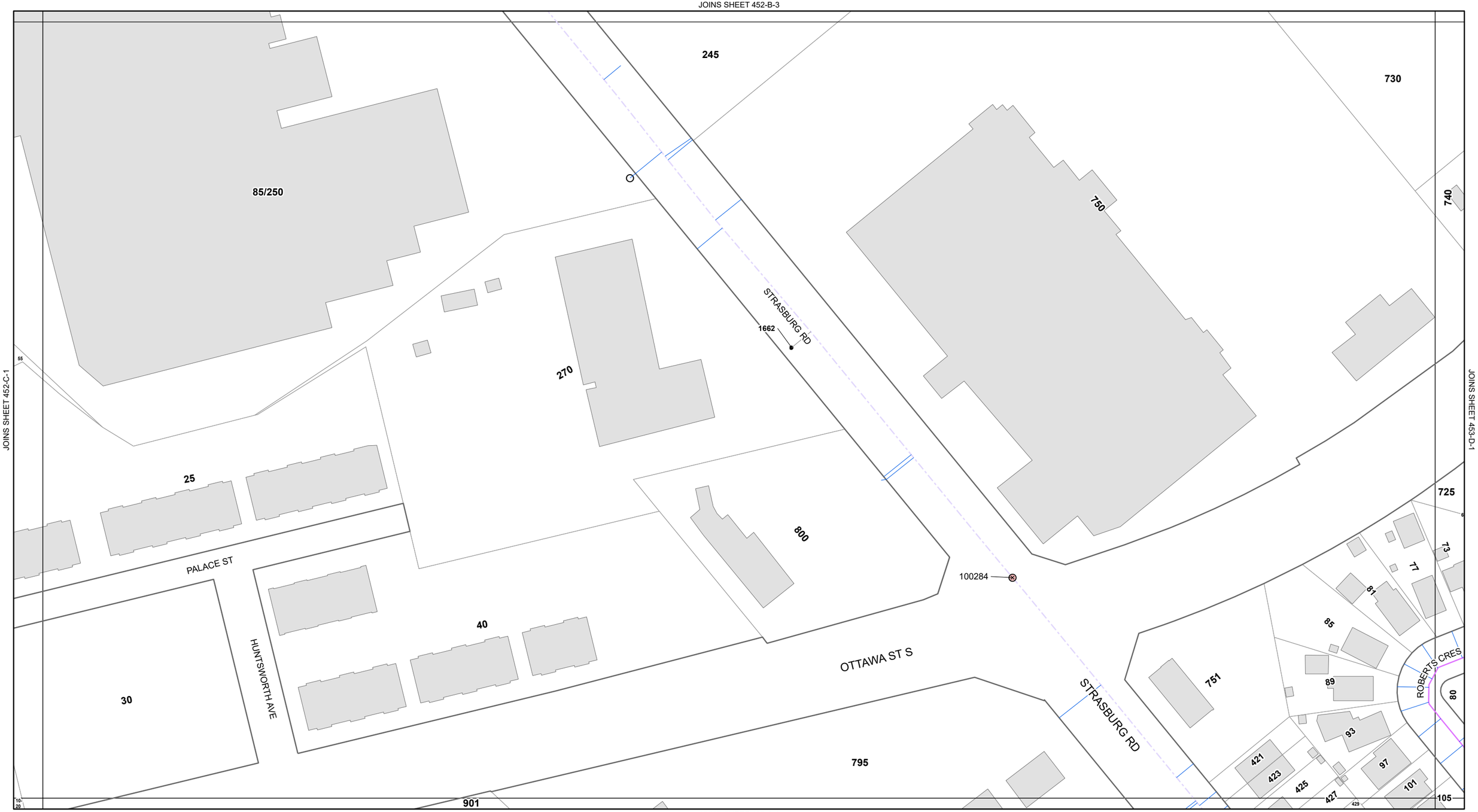


JOINS SHEET 452-C-3

# Kitchener Utilities
# Water Sixteenth Grid
# Atlas Map Sheet 452-C-2

Valve #
- Air Release
- Blowoff
- Pressure Reducing
- Valve
- Chamber
- Well

- Treatment Plant
- Bacteriological Sampling Location
- Plastic Main
- Sanitary Force Main
- Water Service Pipe
- Parcel with Unusual Private Water Service Connection

Hydrant #

**Main Ownership**
- Kitchener
- Region
- Dual

**Hydrant Flushing**
- Both Fall And Regular
- New Development
- Regular
- All Other

**Main Diameter**
- 25mm (1")
- 38mm (1.5")
- 50mm (2")
- 75mm (3")
- 100mm (4")
- 150mm (6")
- 200mm (8")
- 250mm (10")
- 300mm (12")
- 350mm (14")
- 400mm (16")
- 450mm(18")
- 600mm (24")
- 750mm (30")
- 900mm (36")
- 1200mm (48")

N W E S

0 10 20 30 40 m

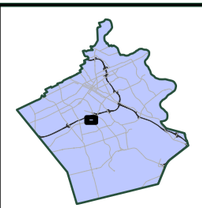

| | | |
|---|---|---|
| 452-B-4 | 452-B-3 | 453-A-4 |
| 452-C-1 | 452-C-2 | 453-D-1 |
| 452-C-4 | 452-C-3 | 453-D-4 |

Kitchener Utilities

KITCHENER
Corporate Services
Technology Innovation and Services
Geospatial Data and Analytics
Map created: September 26, 2026

DISCLAIMER: This document is subject to copyright and may only be used for your personal, non-commercial use, provided you keep intact the copyright notice. The City of Kitchener assumes no responsibility for any errors, and is not liable for any damages of any kind resulting from the use of, or reliance on, the information contained in this document. The City of Kitchener does not make any representations or warranty, express or implied, concerning the accuracy, quality, likely results or reliability of the use of the information contained in this document. © 2026 The Corporation of the City of Kitchener. Some portions of this publication are produced using information under licensed use from Teranet ©1998 Protected by Copyright - May not be reproduced without Permission THIS IS NOT A PLAN OF SURVEY - PROJECTION: UTM NAD 83 zone 17

JOINS SHEET 452-C-2

JOINS SHEET 452-C-4

JOINS SHEET 453-D-4

JOINS SHEET 473-B-2

OTTAWA ST S

STRASBURG RD

BARWOOD CRES

30

795

901

400-440

421

423

425

427

429

431

433

435

437

439

443-445

447-449

97

101

105

109

113

6

10

14

18

22

26

30

34

38

42

46

50

54

58

11

15

21

49

1738

5425

# Kitchener Utilities
# Water Sixteenth Grid
# Atlas Map Sheet 452-C-3

Valve #

- Air Release
- Blowoff
- Pressure Reducing Valve
- Chamber
- Well

- Treatment Plant
- Bacteriological Sampling Location
- Plastic Main
- Sanitary Force Main
- Water Service Pipe
- Parcel with Unusual Private Water Service Connection

**Main Ownership**
- Kitchener
- Region
- Dual

**Hydrant Flushing**

Hydrant #
- Both Fall And Regular
- New Development
- Regular
- All Other

**Main Diameter**
- 25mm (1")
- 38mm (1.5")
- 50mm (2")
- 75mm (3")
- 100mm (4")
- 150mm (6")
- 200mm (8")
- 250mm (10")
- 300mm (12")
- 350mm (14")
- 400mm (16")
- 450mm(18")
- 600mm (24")
- 750mm (30")
- 900mm (36")
- 1200mm (48")

N W E S

0 10 20 30 40 m

452-C-1 | 452-C-2 | 453-D-1
452-C-4 | 452-C-3 | 453-D-4
473-B-1 | | 474-A-1

Kitchener Utilities

Corporate Services
Technology Innovation and Services
Geospatial Data and Analytics
Map created: September 26, 2026

DISCLAIMER: This document is subject to copyright and may only be used for your personal, non-commercial use, provided you keep intact the copyright notice. The City of Kitchener assumes no responsibility for any errors, and is not liable for any damages of any kind resulting from the use of, or reliance on, the information contained in this document. The City of Kitchener does not make any representations or warranty, express or implied, concerning the accuracy, quality, likely results or reliability of the use of the information contained in this document. © 2026 The Corporation of the City of Kitchener. Some portions of this publication are produced using information under licensed use from Teranet ©1998 Protected by Copyright - May not be reproduced without Permission. THIS IS NOT A PLAN OF SURVEY - PROJECTION: UTM NAD 83 zone 17

JOINS SHEET 452-C-1

JOINS SHEET 452-D-3

JOINS SHEET 452-C-3

JOINS SHEET 473-B-1

175-215/12-24
60
100-104
10-20
30
32
ELMSDALE DR
1499
98663
8284
OTTAWA ST S
8826
98662
5723
SHEA CRES
5720
5721
1429
1400
5722
HOWLAND DR
BANFF PL
1454
5405
KIMBERLY CRES
5410
5409
91195
CARTIER DR
901
31
10
41
46
27
24
91
98
102

# Kitchener Utilities Water Sixteenth Grid Atlas Map Sheet 452-C-4

Valve #
- Air Release
- Blowoff
- Pressure Reducing
- Valve
- Chamber
- Well

- Treatment Plant
- Bacteriological Sampling Location
- Plastic Main
- Sanitary Force Main
- Water Service Pipe
- Parcel with Unusual Private Water Service Connection

**Main Ownership**
- Kitchener
- Region
- Dual

**Hydrant Flushing** (Hydrant #)
- Both Fall And Regular
- New Development
- Regular
- All Other

**Main Diameter**
- 25mm (1")
- 38mm (1.5")
- 50mm (2")
- 75mm (3")
- 100mm (4")
- 150mm (6")
- 200mm (8")
- 250mm (10")
- 300mm (12")
- 350mm (14")
- 400mm (16")
- 450mm(18")
- 600mm (24")
- 750mm (30")
- 900mm (36")
- 1200mm (48")

N W E S

0 10 20 30 40 m



| | | |
|---|---|---|
| 452-D-2 | 452-C-1 | 452-C-2 |
| 452-D-3 | 452-C-4 | 452-C-3 |
| 473-A-2 | 473-B-1 | |

Kitchener Utilities

KITCHENER
Corporate Services
Technology Innovation and Services
Geospatial Data and Analytics
Map created: September 26, 2026

DISCLAIMER: This document is subject to copyright and may only be used for your personal, non-commercial use, provided you keep intact the copyright notice. The City of Kitchener assumes no responsibility for any errors, and is not liable for any damages of any kind resulting from the use of, or reliance on, the information contained in this document. The City of Kitchener does not make any representations or warranty, express or implied, concerning the accuracy, quality, likely results or reliability of the use of the information contained in this document. © 2026 The Corporation of the City of Kitchener. Some portions of this publication are produced using information under licensed use from Teranet ©1998 Protected by Copyright - May not be reproduced without Permission THIS IS NOT A PLAN OF SURVEY - PROJECTION: UTM NAD 83 zone 17

JOINS SHEET 452-A-4

JOINS SHEET 451-C-2

JOINS SHEET 452-D-2

JOINS SHEET 452-D-4

# Kitchener Utilities
# Water Sixteenth Grid
# Atlas Map Sheet 452-D-1

Valve #

- Air Release
- Blowoff
- Pressure Reducing
- Valve
- Chamber
- Well

- WTP Treatment Plant
- Bacteriological Sampling Location
- Plastic Main
- Sanitary Force Main
- Water Service Pipe
- Parcel with Unusual Private Water Service Connection

**Main Ownership**
- Kitchener
- Region
- Dual

**Hydrant Flushing**

Hydrant #
- Both Fall And Regular
- New Development
- Regular
- All Other

**Main Diameter**
- 25mm (1")
- 38mm (1.5")
- 50mm (2")
- 75mm (3")
- 100mm (4")
- 150mm (6")
- 200mm (8")
- 250mm (10")
- 300mm (12")
- 350mm (14")
- 400mm (16")
- 450mm(18")
- 600mm (24")
- 750mm (30")
- 900mm (36")
- 1200mm (48")

N W E S

0 10 20 30 40 m

| | | |
|---|---|---|
| 451-B-3 | 452-A-4 | 452-A-3 |
| 451-C-2 | 452-D-1 | 452-D-2 |
| 451-C-3 | 452-D-4 | 452-D-3 |

Kitchener Utilities

KITCHENER
Corporate Services
Technology Innovation and Services
Geospatial Data and Analytics
Map created: September 26, 2026

DISCLAIMER: This document is subject to copyright and may only be used for your personal, non-commercial use, provided you keep intact the copyright notice. The City of Kitchener assumes no responsibility for any errors, and is not liable for any damages of any kind resulting from the use of, or reliance on, the information contained in this document. The City of Kitchener does not make any representations or warranty, express or implied, concerning the accuracy, quality, likely results or reliability of the use of the information contained in this document. © 2026 The Corporation of the City of Kitchener. Some portions of this publication are produced using information under licensed use from Teranet ©1998 Protected by Copyright - May not be reproduced without Permission THIS IS NOT A PLAN OF SURVEY - PROJECTION: UTM NAD 83 zone 17

JOINS SHEET 452-A-3

JOINS SHEET 452-D-1

JOINS SHEET 452-C-1

JOINS SHEET 452-D-3

WESTMOUNT RD E
GILMOUR CRES
AVALON PL
CHANDLER DR
5591
98477
91303
91304
101084
101345
101346
90230
1005
1379
5803
5804
104328
5725
1457
2518
175-215/12-24
13-23
250
222
54
50
46
10
6
15
33
27
23
19
15
84
88
92
96
100
104
108
112
116
120
105
111
115
119
368
360
363
367
371
375
379
383
387
380
242
246
158
162
166
170
174
200

# Kitchener Utilities
# Water Sixteenth Grid
# Atlas Map Sheet 452-D-2

Valve #
- Air Release
- Blowoff
- Pressure Reducing
- Valve
- Chamber
- Well

- Treatment Plant
- Bacteriological Sampling Location
- Plastic Main
- Sanitary Force Main
- Water Service Pipe
- Parcel with Unusual Private Water Service Connection

**Main Ownership**
- Kitchener
- Region
- Dual

**Hydrant Flushing** (Hydrant #)
- Both Fall And Regular
- New Development
- Regular
- All Other

**Main Diameter**
- 25mm (1")
- 38mm (1.5")
- 50mm (2")
- 75mm (3")
- 100mm (4")
- 150mm (6")
- 200mm (8")
- 250mm (10")
- 300mm (12")
- 350mm (14")
- 400mm (16")
- 450mm(18")
- 600mm (24")
- 750mm (30")
- 900mm (36")
- 1200mm (48")

N W E S

0 10 20 30 40 m

| | | |
|---|---|---|
| 452-A-4 | 452-A-3 | 452-B-4 |
| 452-D-1 | 452-D-2 | 452-C-1 |
| 452-D-4 | 452-D-3 | 452-C-4 |

Kitchener Utilities

KITCHENER
Corporate Services
Technology Innovation and Services
Geospatial Data and Analytics
Map created: September 26, 2026

DISCLAIMER: This document is subject to copyright and may only be used for your personal, non-commercial use, provided you keep intact the copyright notice. The City of Kitchener assumes no responsibility for any errors, and is not liable for any damages of any kind resulting from the use of, or reliance on, the information contained in this document. The City of Kitchener does not make any representations or warranty, express or implied, concerning the accuracy, quality, likely results or reliability of the use of the information contained in this document. © 2026 The Corporation of the City of Kitchener. Some portions of this publication are produced using information under licensed use from Teranet ©1998 Protected by Copyright - May not be reproduced without Permission. THIS IS NOT A PLAN OF SURVEY - PROJECTION: UTM NAD 83 zone 17




# Kitchener Utilities Water Sixteenth Grid Atlas Map Sheet 452-D-3

Valve #
- Air Release
- Blowoff
- Pressure Reducing
- Valve
- Chamber
- Well

WTP Treatment Plant
- Bacteriological Sampling Location
- Plastic Main
- Sanitary Force Main
- Water Service Pipe
- Parcel with Unusual Private Water Service Connection

**Main Ownership**
- Kitchener
- Region
- Dual

**Hydrant Flushing**
- Hydrant #
- Both Fall And Regular
- New Development
- Regular
- All Other

**Main Diameter**
- 25mm (1")
- 38mm (1.5")
- 50mm (2")
- 75mm (3")
- 100mm (4")
- 150mm (6")
- 200mm (8")
- 250mm (10")
- 300mm (12")
- 350mm (14")
- 400mm (16")
- 450mm(18")
- 600mm (24")
- 750mm (30")
- 900mm (36")
- 1200mm (48")

N W E S

0 10 20 30 40 m

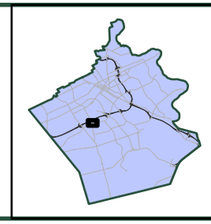

| | | |
|---|---|---|
| 452-D-1 | 452-D-2 | 452-C-1 |
| 452-D-4 | 452-D-3 | 452-C-4 |
| 473-A-1 | 473-A-2 | 473-B-1 |

Kitchener Utilities

KITCHENER
Corporate Services
Technology Innovation and Services
Geospatial Data and Analytics
Map created: September 26, 2026

DISCLAIMER: This document is subject to copyright and may only be used for your personal, non-commercial use, provided you keep intact the copyright notice. The City of Kitchener assumes no responsibility for any errors, and is not liable for any damages of any kind resulting from the use of, or reliance on, the information contained in this document. The City of Kitchener does not make any representations or warranty, express or implied, concerning the accuracy, quality, likely results or reliability of the use of the information contained in this document. © 2026 The Corporation of the City of Kitchener. Some portions of this publication are produced using information under licensed use from Teranet ©1998 Protected by Copyright - May not be reproduced without Permission THIS IS NOT A PLAN OF SURVEY - PROJECTION: UTM NAD 83 zone 17

JOINS SHEET 452-D-1

JOINS SHEET 451-C-3

JOINS SHEET 452-D-3

SWEETBRIAR DR

WINDALE CRES

HOWE DR

OTTAWA ST S

PINEDALE DR

Zone KIT 4

Zone KIT 5

2517

109144

2516

117562

117563

4302

4303

100258

18669

JOINS SHEET 473-A-1

# Kitchener Utilities
# Water Sixteenth Grid
# Atlas Map Sheet 452-D-4

Valve #

- Air Release
- Blowoff
- Pressure Reducing
- Valve
- Chamber
- Well

- Treatment Plant
- Bacteriological Sampling Location
- Plastic Main
- Sanitary Force Main
- Water Service Pipe
- Parcel with Unusual Private Water Service Connection

**Main Ownership**
- Kitchener
- Region
- Dual

**Hydrant Flushing**

Hydrant #
- Both Fall And Regular
- New Development
- Regular
- All Other

**Main Diameter**
- 25mm (1")
- 38mm (1.5")
- 50mm (2")
- 75mm (3")
- 100mm (4")
- 150mm (6")
- 200mm (8")
- 250mm (10")
- 300mm (12")
- 350mm (14")
- 400mm (16")
- 450mm(18")
- 600mm (24")
- 750mm (30")
- 900mm (36")
- 1200mm (48")

N W E S

0 10 20 30 40 m



| | | |
|---|---|---|
| 451-C-2 | 452-D-1 | 452-D-2 |
| 451-C-3 | 452-D-4 | 452-D-3 |
| 472-B-2 | 473-A-1 | 473-A-2 |

Kitchener Utilities

KITCHENER
Corporate Services
Technology Innovation and Services
Geospatial Data and Analytics
Map created: September 26, 2026

DISCLAIMER: This document is subject to copyright and may only be used for your personal, non-commercial use, provided you keep intact the copyright notice. The City of Kitchener assumes no responsibility for any errors, and is not liable for any damages of any kind resulting from the use of, or reliance on, the information contained in this document. The City of Kitchener does not make any representations or warranty, express or implied, concerning the accuracy, quality, likely results or reliability of the use of the information contained in this document. © 2026 The Corporation of the City of Kitchener. Some portions of this publication are produced using information under licensed use from Teranet ©1998 Protected by Copyright - May not be reproduced without Permission THIS IS NOT A PLAN OF SURVEY - PROJECTION: UTM NAD 83 zone 17

JOINS SHEET 432-D-4

JOINS SHEET 452-B-2

JOINS SHEET 453-A-2

JOINS SHEET 453-A-4

191
185
196
198
224
242
204
214
206
237
233
229
221
507
483
429
51
135
12346
10067
10248
101012
10247
5759
3367
90203
10062
104281
10063
KEHL ST
IMPERIAL DR
HOMER WATSON BLVD
OTTAWA ST S

# Kitchener Utilities Water Sixteenth Grid Atlas Map Sheet 453-A-1

Valve #
- Air Release
- Blowoff
- Pressure Reducing Valve
- Chamber
- Well

- Treatment Plant
- Bacteriological Sampling Location
- Plastic Main
- Sanitary Force Main
- Water Service Pipe
- Parcel with Unusual Private Water Service Connection

**Main Ownership**
- Kitchener
- Region
- Dual

**Hydrant Flushing** (Hydrant #)
- Both Fall And Regular
- New Development
- Regular
- All Other

**Main Diameter**
- 25mm (1")
- 38mm (1.5")
- 50mm (2")
- 75mm (3")
- 100mm (4")
- 150mm (6")
- 200mm (8")
- 250mm (10")
- 300mm (12")
- 350mm (14")
- 400mm (16")
- 450mm(18")
- 600mm (24")
- 750mm (30")
- 900mm (36")
- 1200mm (48")

N W E S

0 10 20 30 40 m



| | | |
|---|---|---|
| 431-C-3 | 432-D-4 | 432-D-3 |
| 452-B-2 | 453-A-1 | 453-A-2 |
| 452-B-3 | 453-A-4 | 453-A-3 |

Kitchener Utilities

KITCHENER
Corporate Services
Technology Innovation and Services
Geospatial Data and Analytics
Map created: September 26, 2026

DISCLAIMER: This document is subject to copyright and may only be used for your personal, non-commercial use, provided you keep intact the copyright notice. The City of Kitchener assumes no responsibility for any errors, and is not liable for any damages of any kind resulting from the use of, or reliance on, the information contained in this document. The City of Kitchener does not make any representations or warranty, express or implied, concerning the accuracy, quality, likely results or reliability of the use of the information contained in this document. © 2026 The Corporation of the City of Kitchener. Some portions of this publication are produced using information under licensed use from Teranet ©1998 Protected by Copyright - May not be reproduced without Permission THIS IS NOT A PLAN OF SURVEY - PROJECTION: UTM NAD 83 zone 17

JOINS SHEET 432-D-3

JOINS SHEET 453-A-1

JOINS SHEET 453-B-1

483
429
IMPERIAL DR
507
3367
5760
5759
90203
ARDELT PL
686
1585
328
1106
75
100033
114381
41
1165
48-50/21
ARDELT AVE
51
86
96
88

JOINS SHEET 453-A-3

# Kitchener Utilities
# Water Sixteenth Grid
# Atlas Map Sheet 453-A-2

Valve #
- Air Release
- Blowoff
- Pressure Reducing
- Valve
- Chamber
- Well

- WTP Treatment Plant
- Bacteriological Sampling Location
- Plastic Main
- Sanitary Force Main
- Water Service Pipe
- Parcel with Unusual Private Water Service Connection

**Main Ownership**
- Kitchener
- Region
- Dual

**Hydrant Flushing**
Hydrant #
- Both Fall And Regular
- New Development
- Regular
- All Other

**Main Diameter**
- 25mm (1")
- 38mm (1.5")
- 50mm (2")
- 75mm (3")
- 100mm (4")
- 150mm (6")
- 200mm (8")
- 250mm (10")
- 300mm (12")
- 350mm (14")
- 400mm (16")
- 450mm(18")
- 600mm (24")
- 750mm (30")
- 900mm (36")
- 1200mm (48")

N W E S

0 10 20 30 40 m



| | | |
|---|---|---|
| 432-D-4 | 432-D-3 | 432-C-4 |
| 453-A-1 | 453-A-2 | 453-B-1 |
| 453-A-4 | 453-A-3 | 453-B-4 |

Kitchener Utilities

KITCHENER
Corporate Services
Technology Innovation and Services
Geospatial Data and Analytics
Map created: September 26, 2026

DISCLAIMER: This document is subject to copyright and may only be used for your personal, non-commercial use, provided you keep intact the copyright notice. The City of Kitchener assumes no responsibility for any errors, and is not liable for any damages of any kind resulting from the use of, or reliance on, the information contained in this document. The City of Kitchener does not make any representations or warranty, express or implied, concerning the accuracy, quality, likely results or reliability of the use of the information contained in this document. © 2026 The Corporation of the City of Kitchener. Some portions of this publication are produced using information under licensed use from Teranet ©1998 Protected by Copyright - May not be reproduced without Permission THIS IS NOT A PLAN OF SURVEY - PROJECTION: UTM NAD 83 zone 17

JOINS SHEET 453-A-2

JOINS SHEET 453-A-4

JOINS SHEET 453-B-4

994

48-50/21

86

88

96

51

90

1589

ARDELT AVE

995

97

58

115

38

100

HOMER WATSON BLVD

20

139-147

80

50

HANSON AVE

911

200

155

JOINS SHEET 453-D-2

# Kitchener Utilities
# Water Sixteenth Grid
# Atlas Map Sheet 453-A-3

Valve #

- Air Release
- Blowoff
- Pressure Reducing
- Valve
- Chamber
- Well

- Treatment Plant
- Bacteriological Sampling Location
- Plastic Main
- Sanitary Force Main
- Water Service Pipe
- Parcel with Unusual Private Water Service Connection

**Main Ownership**
- Kitchener
- Region
- Dual

**Hydrant Flushing**

Hydrant #
- Both Fall And Regular
- New Development
- Regular
- All Other

**Main Diameter**
- 25mm (1")
- 38mm (1.5")
- 50mm (2")
- 75mm (3")
- 100mm (4")
- 150mm (6")
- 200mm (8")
- 250mm (10")
- 300mm (12")
- 350mm (14")
- 400mm (16")
- 450mm(18")
- 600mm (24")
- 750mm (30")
- 900mm (36")
- 1200mm (48")

N W E S

0 10 20 30 40 m



| | | |
|---|---|---|
| 453-A-1 | 453-A-2 | 453-B-1 |
| 453-A-4 | 453-A-3 | 453-B-4 |
| 453-D-1 | 453-D-2 | 453-C-1 |

Kitchener Utilities

KITCHENER
Corporate Services
Technology Innovation and Services
Geospatial Data and Analytics
**Map created: September 26, 2026**

DISCLAIMER: This document is subject to copyright and may only be used for your personal, non-commercial use, provided you keep intact the copyright notice. The City of Kitchener assumes no responsibility for any errors, and is not liable for any damages of any kind resulting from the use of, or reliance on, the information contained in this document. The City of Kitchener does not make any representations or warranty, express or implied, concerning the accuracy, quality, likely results or reliability of the use of the information contained in this document. © 2026 The Corporation of the City of Kitchener. Some portions of this publication are produced using information under licensed use from Teranet ©1998 Protected by Copyright - May not be reproduced without Permission THIS IS NOT A PLAN OF SURVEY - PROJECTION: UTM NAD 83 zone 17

JOINS SHEET 453-A-1

JOINS SHEET 452-B-3

JOINS SHEET 453-A-3

OTTAWA ST S

OTTAWA ST S

OTTAWA ST S

HOMER WATSON BLVD

ALPINE RD

51

707

730

300

80

44

715

721

740

721

98712

8883

JOINS SHEET 453-D-1

# Kitchener Utilities
# Water Sixteenth Grid
# Atlas Map Sheet 453-A-4

Valve #

- Air Release
- Blowoff
- Pressure Reducing
- Valve
- Chamber
- Well

- Treatment Plant
- Bacteriological Sampling Location
- Plastic Main
- Sanitary Force Main
- Water Service Pipe
- Parcel with Unusual Private Water Service Connection

**Main Ownership**
- Kitchener
- Region
- Dual

**Hydrant Flushing**

Hydrant #
- Both Fall And Regular
- New Development
- Regular
- All Other

**Main Diameter**
- 25mm (1")
- 38mm (1.5")
- 50mm (2")
- 75mm (3")
- 100mm (4")
- 150mm (6")
- 200mm (8")
- 250mm (10")
- 300mm (12")
- 350mm (14")
- 400mm (16")
- 450mm(18")
- 600mm (24")
- 750mm (30")
- 900mm (36")
- 1200mm (48")

N W E S

0 10 20 30 40 m



| | | |
|---|---|---|
| 452-B-2 | 453-A-1 | 453-A-2 |
| 452-B-3 | 453-A-4 | 453-A-3 |
| 452-C-2 | 453-D-1 | 453-D-2 |

Kitchener Utilities

KITCHENER
Corporate Services
Technology Innovation and Services
Geospatial Data and Analytics
Map created: September 26, 2026

DISCLAIMER: This document is subject to copyright and may only be used for your personal, non-commercial use, provided you keep intact the copyright notice. The City of Kitchener assumes no responsibility for any errors, and is not liable for any damages of any kind resulting from the use of, or reliance on, the information contained in this document. The City of Kitchener does not make any representations or warranty, express or implied, concerning the accuracy, quality, likely results or reliability of the use of the information contained in this document. © 2026 The Corporation of the City of Kitchener. Some portions of this publication are produced using information under licensed use from Teranet 619968 Protected by Copyright - May not be reproduced without Permission THIS IS NOT A PLAN OF SURVEY - PROJECTION: UTM NAD 83 zone 17

JOINS SHEET 432-C-4

JOINS SHEET 453-A-2

JOINS SHEET 453-B-2

328

55

49

95172

111141

14523

808-836

COURTLAND AVE E

OVERLAND DR

833

75

39

859

96

116

110

135

JOINS SHEET 453-B-4

# Kitchener Utilities
# Water Sixteenth Grid
# Atlas Map Sheet 453-B-1

Valve #

- Air Release
- Blowoff
- Pressure Reducing
- Valve
- Chamber
- Well

- Treatment Plant
- Bacteriological Sampling Location
- Plastic Main
- Sanitary Force Main
- Water Service Pipe
- Parcel with Unusual Private Water Service Connection

**Main Ownership**
- Kitchener
- Region
- Dual

**Hydrant Flushing**

Hydrant #
- Both Fall And Regular
- New Development
- Regular
- All Other

**Main Diameter**
- 25mm (1")
- 38mm (1.5")
- 50mm (2")
- 75mm (3")
- 100mm (4")
- 150mm (6")
- 200mm (8")
- 250mm (10")
- 300mm (12")
- 350mm (14")
- 400mm (16")
- 450mm(18")
- 600mm (24")
- 750mm (30")
- 900mm (36")
- 1200mm (48")

N W E S

0 10 20 30 40 m



| | | |
|---|---|---|
| 432-D-3 | 432-C-4 | 432-C-3 |
| 453-A-2 | 453-B-1 | 453-B-2 |
| 453-A-3 | 453-B-4 | 453-B-3 |

Kitchener Utilities

KITCHENER
Corporate Services
Technology Innovation and Services
Geospatial Data and Analytics
Map created: September 26, 2026

DISCLAIMER: This document is subject to copyright and may only be used for your personal, non-commercial use, provided you keep intact the copyright notice. The City of Kitchener assumes no responsibility for any errors, and is not liable for any damages of any kind resulting from the use of, or reliance on, the information contained in this document. The City of Kitchener does not make any representations or warranty, express or implied, concerning the accuracy, quality, likely results or reliability of the use of the information contained in this document. © 2026 The Corporation of the City of Kitchener. Some portions of this publication are produced using information under licensed use from Teranet ©1998 Protected by Copyright - May not be reproduced without Permission THIS IS NOT A PLAN OF SURVEY - PROJECTION: UTM NAD 83 zone 17

JOINS SHEET 432-C-3

JOINS SHEET 453-B-1

JOINS SHEET 454-A-1

JOINS SHEET 453-B-3

VANIER DR

COURTLAND AVE E

WALTON AVE

KIPLING AVE

ERIE AVE

MASSEY AVE

111142

14524

14525

111147

111149

111148

116021

17483

99442

11443

103769

111652

103770

111651

17523

102024

897

811

808-836

859

844

872

890

135

64

45

44

49

37

59

71

6

70

140

141

117-133

25

11

111

156

157

161

162

166

170

174

178

143

147

153

161

175

187

196

132

142

26

18

14

86

80

76

72

68

62

58

52

48

42

41

47

51

57

61

67

71

77

81

87

91

97

9

15

19

154

98

102

186

190

108

112

# Kitchener Utilities
# Water Sixteenth Grid
# Atlas Map Sheet 453-B-2

Valve #

- Air Release
- Blowoff
- Pressure Reducing Valve
- Chamber
- Well

- WTP Treatment Plant
- Bacteriological Sampling Location
- Plastic Main
- Sanitary Force Main
- Water Service Pipe
- Parcel with Unusual Private Water Service Connection

**Main Ownership**
- Kitchener
- Region
- Dual

**Hydrant Flushing**

Hydrant #
- Both Fall And Regular
- New Development
- Regular
- All Other

**Main Diameter**
- 25mm (1")
- 38mm (1.5")
- 50mm (2")
- 75mm (3")
- 100mm (4")
- 150mm (6")
- 200mm (8")
- 250mm (10")
- 300mm (12")
- 350mm (14")
- 400mm (16")
- 450mm(18")
- 600mm (24")
- 750mm (30")
- 900mm (36")
- 1200mm (48")

N W E S

0 10 20 30 40 m

| | | |
|---|---|---|
| 432-C-4 | 432-C-3 | 433-D-4 |
| 453-B-1 | 453-B-2 | 454-A-1 |
| 453-B-4 | 453-B-3 | 454-A-4 |

Kitchener Utilities

Corporate Services
Technology Innovation and Services
Geospatial Data and Analytics
Map created: September 26, 2026

DISCLAIMER: This document is subject to copyright and may only be used for your personal, non-commercial use, provided you keep intact the copyright notice. The City of Kitchener assumes no responsibility for any errors, and is not liable for any damages of any kind resulting from the use of, or reliance on, the information contained in this document. The City of Kitchener does not make any representations or warranty, express or implied, concerning the accuracy, quality, likely results or reliability of the use of the information contained in this document. © 2026 The Corporation of the City of Kitchener. Some portions of this publication are produced using information under licensed use from Teranet ©1998 Protected by Copyright - May not be reproduced without Permission. THIS IS NOT A PLAN OF SURVEY - PROJECTION: UTM NAD 83 zone 17

JOINS SHEET 453-B-2

JOINS SHEET 453-B-4

JOINS SHEET 454-A-4

JOINS SHEET 453-C-2

HAYWARD AVE

KIPLING AVE

VANIER DR

HIGHPARK AVE

PARKHILL CRT

COURTLAND AVE E

116022
1569
103540
11396
11395
1723
17523
98574
98573
11444
103768
1079
1547
1546
1336
870

# Kitchener Utilities
# Water Sixteenth Grid
# Atlas Map Sheet 453-B-3

Valve #
- Air Release
- Blowoff
- Pressure Reducing Valve
- Chamber
- Well

- Treatment Plant
- Bacteriological Sampling Location
- Plastic Main
- Sanitary Force Main
- Water Service Pipe
- Parcel with Unusual Private Water Service Connection

**Main Ownership**
- Kitchener
- Region
- Dual

**Hydrant Flushing**
Hydrant #
- Both Fall And Regular
- New Development
- Regular
- All Other

**Main Diameter**
- 25mm (1")
- 38mm (1.5")
- 50mm (2")
- 75mm (3")
- 100mm (4")
- 150mm (6")
- 200mm (8")
- 250mm (10")
- 300mm (12")
- 350mm (14")
- 400mm (16")
- 450mm(18")
- 600mm (24")
- 750mm (30")
- 900mm (36")
- 1200mm (48")

N W E S

0 10 20 30 40 m

| | | |
|---|---|---|
| 453-B-1 | 453-B-2 | 454-A-1 |
| 453-B-4 | 453-B-3 | 454-A-4 |
| 453-C-1 | 453-C-2 | 454-D-1 |

Kitchener Utilities

KITCHENER
Corporate Services
Technology Innovation and Services
Geospatial Data and Analytics
Map created: September 26, 2026

DISCLAIMER: This document is subject to copyright and may only be used for your personal, non-commercial use, provided you keep intact the copyright notice. The City of Kitchener assumes no responsibility for any errors, and is not liable for any damages of any kind resulting from the use of, or reliance on, the information contained in this document. The City of Kitchener does not make any representations or warranty, express or implied, concerning the accuracy, quality, likely results or reliability of the use of the information contained in this document. © 2026 The Corporation of the City of Kitchener. Some portions of this publication are produced using information under licensed use from Teranet ©1998 Protected by Copyright - May not be reproduced without Permission THIS IS NOT A PLAN OF SURVEY - PROJECTION: UTM NAD 83 zone 17




# Kitchener Utilities Water Sixteenth Grid Atlas Map Sheet 453-B-4

Valve #
- Air Release
- Blowoff
- Pressure Reducing
- Valve
- Chamber
- Well

WTP Treatment Plant
- Bacteriological Sampling Location
- Plastic Main
- Sanitary Force Main
- Water Service Pipe
- Parcel with Unusual Private Water Service Connection

**Main Ownership**
- Kitchener
- Region
- Dual

**Hydrant Flushing**
- Hydrant # Both Fall And Regular
- New Development
- Regular
- All Other

**Main Diameter**
- 25mm (1")
- 38mm (1.5")
- 50mm (2")
- 75mm (3")
- 100mm (4")
- 150mm (6")
- 200mm (8")
- 250mm (10")
- 300mm (12")
- 350mm (14")
- 400mm (16")
- 450mm(18")
- 600mm (24")
- 750mm (30")
- 900mm (36")
- 1200mm (48")

N W E S

0 10 20 30 40 m

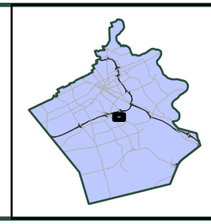

| | | |
|---|---|---|
| 453-A-2 | 453-B-1 | 453-B-2 |
| 453-A-3 | 453-B-4 | 453-B-3 |
| 453-D-2 | 453-C-1 | 453-C-2 |

Kitchener Utilities

KITCHENER
Corporate Services
Technology Innovation and Services
Geospatial Data and Analytics
Map created: September 26, 2026

DISCLAIMER: This document is subject to copyright and may only be used for your personal, non-commercial use, provided you keep intact the copyright notice. The City of Kitchener assumes no responsibility for any errors, and is not liable for any damages of any kind resulting from the use of, or reliance on, the information contained in this document. The City of Kitchener does not make any representations or warranty, express or implied, concerning the accuracy, quality, likely results or reliability of the use of the information contained in this document. © 2026 The Corporation of the City of Kitchener. Some portions of this publication are produced using information under licensed use from Teranet ©1998 Protected by Copyright - May not be reproduced without Permission THIS IS NOT A PLAN OF SURVEY - PROJECTION: UTM NAD 83 zone 17

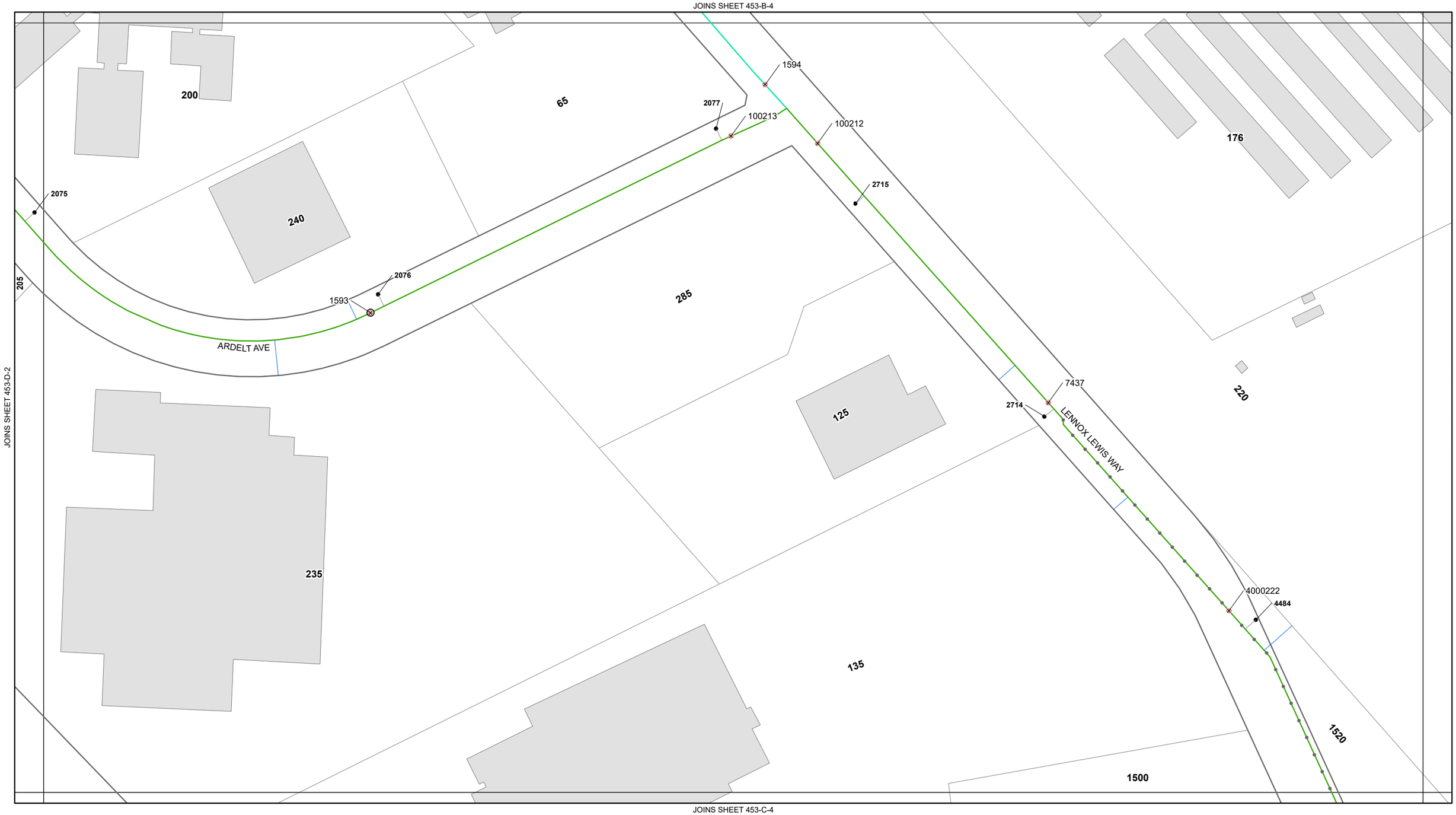


# Kitchener Utilities Water Sixteenth Grid Atlas Map Sheet 453-C-1

Valve #
- Air Release
- Blowoff
- Pressure Reducing
- Valve
- Chamber
- Well

WTP Treatment Plant
- Bacteriological Sampling Location
- Plastic Main
- Sanitary Force Main
- Water Service Pipe
- Parcel with Unusual Private Water Service Connection

**Main Ownership**
- Kitchener
- Region
- Dual

**Hydrant Flushing**
Hydrant #
- Both Fall And Regular
- New Development
- Regular
- All Other

**Main Diameter**
- 25mm (1")
- 38mm (1.5")
- 50mm (2")
- 75mm (3")
- 100mm (4")
- 150mm (6")
- 200mm (8")
- 250mm (10")
- 300mm (12")
- 350mm (14")
- 400mm (16")
- 450mm(18")
- 600mm (24")
- 750mm (30")
- 900mm (36")
- 1200mm (48")

N W E S

0 10 20 30 40 m

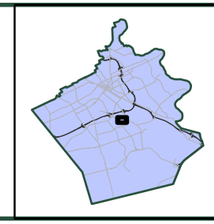

| | | |
|---|---|---|
| 453-A-3 | 453-B-4 | 453-B-3 |
| 453-D-2 | 453-C-1 | 453-C-2 |
| 453-D-3 | 453-C-4 | 453-C-3 |

Kitchener Utilities

KITCHENER
Corporate Services
Technology Innovation and Services
Geospatial Data and Analytics
Map created: September 26, 2026

DISCLAIMER: This document is subject to copyright and may only be used for your personal, non-commercial use, provided you keep intact the copyright notice. The City of Kitchener assumes no responsibility for any errors, and is not liable for any damages of any kind resulting from the use of, or reliance on, the information contained in this document. The City of Kitchener does not make any representations or warranty, express or implied, concerning the accuracy, quality, likely results or reliability of the use of the information contained in this document. © 2026 The Corporation of the City of Kitchener. Some portions of this publication are produced using information under licensed use from Teranet ©1998 Protected by Copyright - May not be reproduced without Permission THIS IS NOT A PLAN OF SURVEY - PROJECTION: UTM NAD 83 zone 17

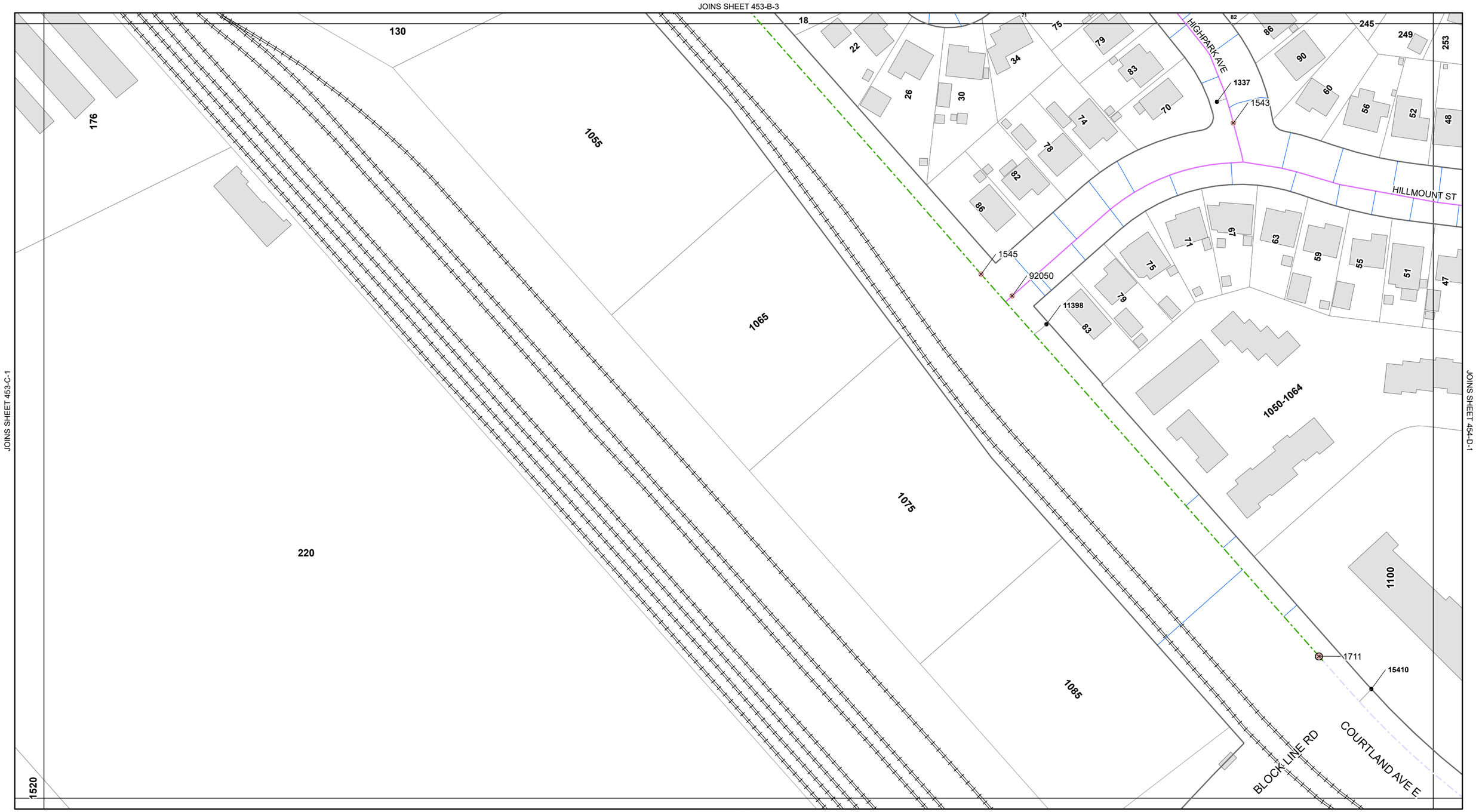


# Kitchener Utilities Water Sixteenth Grid Atlas Map Sheet 453-C-2

Valve #
- Air Release
- Blowoff
- Pressure Reducing
- Valve
- Chamber
- Well

WTP Treatment Plant
- Bacteriological Sampling Location
- Plastic Main
- Sanitary Force Main
- Water Service Pipe
- Parcel with Unusual Private Water Service Connection

**Main Ownership**
- Kitchener
- Region
- Dual

**Hydrant Flushing**
- Hydrant #
- Both Fall And Regular
- New Development
- Regular
- All Other

**Main Diameter**
- 25mm (1")
- 38mm (1.5")
- 50mm (2")
- 75mm (3")
- 100mm (4")
- 150mm (6")
- 200mm (8")
- 250mm (10")
- 300mm (12")
- 350mm (14")
- 400mm (16")
- 450mm(18")
- 600mm (24")
- 750mm (30")
- 900mm (36")
- 1200mm (48")

N W E S

0 10 20 30 40 m

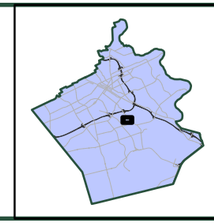

| | | |
|---|---|---|
| 453-B-4 | 453-B-3 | 454-A-4 |
| 453-C-1 | 453-C-2 | 454-D-1 |
| 453-C-4 | 453-C-3 | 454-D-4 |

Kitchener Utilities

KITCHENER
Corporate Services
Technology Innovation and Services
Geospatial Data and Analytics
Map created: September 26, 2026

DISCLAIMER: This document is subject to copyright and may only be used for your personal, non-commercial use, provided you keep intact the copyright notice. The City of Kitchener assumes no responsibility for any errors, and is not liable for any damages of any kind resulting from the use of, or reliance on, the information contained in this document. The City of Kitchener does not make any representations or warranty, express or implied, concerning the accuracy, quality, likely results or reliability of the use of the information contained in this document. © 2026 The Corporation of the City of Kitchener. Some portions of this publication are produced using information under licensed use from Teranet ©1998 Protected by Copyright - May not be reproduced without Permission THIS IS NOT A PLAN OF SURVEY - PROJECTION: UTM NAD 83 zone 17

JOINS SHEET 453-C-2

JOINS SHEET 453-C-4

JOINS SHEET 454-D-4

1085

1605

220

1520

1500

BLOCK LINE RD

4000214

4482

4642

4000212

LENNOX LEWIS WAY

4000211

4641

90974

119803

4740

4634

JOINS SHEET 474-B-2

# Kitchener Utilities
# Water Sixteenth Grid
# Atlas Map Sheet 453-C-3

Valve #
- Air Release
- Blowoff
- Pressure Reducing
- Valve
- Chamber
- Well

- WTP Treatment Plant
- Bacteriological Sampling Location
- Plastic Main
- Sanitary Force Main
- Water Service Pipe
- Parcel with Unusual Private Water Service Connection

**Main Ownership**
- Kitchener
- Region
- Dual

**Hydrant Flushing**
Hydrant #
- Both Fall And Regular
- New Development
- Regular
- All Other

**Main Diameter**
- 25mm (1")
- 38mm (1.5")
- 50mm (2")
- 75mm (3")
- 100mm (4")
- 150mm (6")
- 200mm (8")
- 250mm (10")
- 300mm (12")
- 350mm (14")
- 400mm (16")
- 450mm(18")
- 600mm (24")
- 750mm (30")
- 900mm (36")
- 1200mm (48")

N W E S

0 10 20 30 40 m



| | | |
|---|---|---|
| 453-C-1 | 453-C-2 | 454-D-1 |
| 453-C-4 | 453-C-3 | 454-D-4 |
| 474-B-1 | 474-B-2 | 475-A-1 |

Kitchener Utilities

KITCHENER

Corporate Services
Technology Innovation and Services
Geospatial Data and Analytics
Map created: September 26, 2026

DISCLAIMER: This document is subject to copyright and may only be used for your personal, non-commercial use, provided you keep intact the copyright notice. The City of Kitchener assumes no responsibility for any errors, and is not liable for any damages of any kind resulting from the use of, or reliance on, the information contained in this document. The City of Kitchener does not make any representations or warranty, express or implied, concerning the accuracy, quality, likely results or reliability of the use of the information contained in this document. © 2026 The Corporation of the City of Kitchener. Some portions of this publication are produced using information under licensed use from Teranet ©1998 Protected by Copyright - May not be reproduced without Permission. THIS IS NOT A PLAN OF SURVEY - PROJECTION: UTM NAD 83 zone 17

JOINS SHEET 453-C-1

JOINS SHEET 453-D-3

JOINS SHEET 453-C-3

235

HOMER WATSON BLVD

135

262-286

1500

220

4000215

4483

1520

LENNOX LEWIS WAY

JOINS SHEET 474-B-1

# Kitchener Utilities Water Sixteenth Grid Atlas Map Sheet 453-C-4

Valve #

- Air Release
- Blowoff
- Pressure Reducing Valve
- Chamber
- Well

- WTP Treatment Plant
- Bacteriological Sampling Location
- Plastic Main
- Sanitary Force Main
- Water Service Pipe
- Parcel with Unusual Private Water Service Connection

**Main Ownership**

- Kitchener
- Region
- Dual

**Hydrant Flushing**

Hydrant #

- Both Fall And Regular
- New Development
- Regular
- All Other

**Main Diameter**

- 25mm (1")
- 38mm (1.5")
- 50mm (2")
- 75mm (3")
- 100mm (4")
- 150mm (6")
- 200mm (8")
- 250mm (10")
- 300mm (12")
- 350mm (14")
- 400mm (16")
- 450mm(18")
- 600mm (24")
- 750mm (30")
- 900mm (36")
- 1200mm (48")

N W E S

0 10 20 30 40 m



| | | |
|---|---|---|
| 453-D-2 | 453-C-1 | 453-C-2 |
| 453-D-3 | 453-C-4 | 453-C-3 |
| 474-A-2 | 474-B-1 | 474-B-2 |

Kitchener Utilities

KITCHENER

Corporate Services
Technology Innovation and Services
Geospatial Data and Analytics
Map created: September 26, 2026

DISCLAIMER: This document is subject to copyright and may only be used for your personal, non-commercial use, provided you keep intact the copyright notice. The City of Kitchener assumes no responsibility for any errors, and is not liable for any damages of any kind resulting from the use of, or reliance on, the information contained in this document. The City of Kitchener does not make any representations or warranty, express or implied, concerning the accuracy, quality, likely results or reliability of the use of the information contained in this document. © 2026 The Corporation of the City of Kitchener. Some portions of this publication are produced using information under licensed use from Teranet ©1998 Protected by Copyright - May not be reproduced without Permission THIS IS NOT A PLAN OF SURVEY - PROJECTION: UTM NAD 83 zone 17

JOINS SHEET 453-A-4

JOINS SHEET 452-C-2

JOINS SHEET 453-D-2

JOINS SHEET 453-D-4

# Kitchener Utilities
# Water Sixteenth Grid
# Atlas Map Sheet 453-D-1

Valve #

- Air Release
- Blowoff
- Pressure Reducing
- Valve
- Chamber
- Well

- Treatment Plant
- Bacteriological Sampling Location
- Plastic Main
- Sanitary Force Main
- Water Service Pipe
- Parcel with Unusual Private Water Service Connection

**Main Ownership**
- Kitchener
- Region
- Dual

**Hydrant Flushing** (Hydrant #)
- Both Fall And Regular
- New Development
- Regular
- All Other

**Main Diameter**
- 25mm (1")
- 38mm (1.5")
- 50mm (2")
- 75mm (3")
- 100mm (4")
- 150mm (6")
- 200mm (8")
- 250mm (10")
- 300mm (12")
- 350mm (14")
- 400mm (16")
- 450mm(18")
- 600mm (24")
- 750mm (30")
- 900mm (36")
- 1200mm (48")

N W E S

0 10 20 30 40 m



| | | |
|---|---|---|
| 452-B-3 | 453-A-4 | 453-A-3 |
| 452-C-2 | 453-D-1 | 453-D-2 |
| 452-C-3 | 453-D-4 | 453-D-3 |

Kitchener Utilities

KITCHENER
Corporate Services
Technology Innovation and Services
Geospatial Data and Analytics
Map created: September 26, 2026

DISCLAIMER: This document is subject to copyright and may only be used for your personal, non-commercial use, provided you keep intact the copyright notice. The City of Kitchener assumes no responsibility for any errors, and is not liable for any damages of any kind resulting from the use of, or reliance on, the information contained in this document. The City of Kitchener does not make any representations or warranty, express or implied, concerning the accuracy, quality, likely results or reliability of the use of the information contained in this document. © 2026 The Corporation of the City of Kitchener. Some portions of this publication are produced using information under licensed use from Teranet 619968 Protected by Copyright - May not be reproduced without Permission THIS IS NOT A PLAN OF SURVEY - PROJECTION: UTM NAD 83 zone 17




# Kitchener Utilities Water Sixteenth Grid Atlas Map Sheet 453-D-2

Valve #
- Air Release
- Blowoff
- Pressure Reducing
- Valve
- Chamber
- Well

WTP Treatment Plant
- Bacteriological Sampling Location
- Plastic Main
- Sanitary Force Main
- Water Service Pipe
- Parcel with Unusual Private Water Service Connection

**Main Ownership**
- Kitchener
- Region
- Dual

**Hydrant Flushing**
- Hydrant #
- Both Fall And Regular
- New Development
- Regular
- All Other

**Main Diameter**
- 25mm (1")
- 38mm (1.5")
- 50mm (2")
- 75mm (3")
- 100mm (4")
- 150mm (6")
- 200mm (8")
- 250mm (10")
- 300mm (12")
- 350mm (14")
- 400mm (16")
- 450mm(18")
- 600mm (24")
- 750mm (30")
- 900mm (36")
- 1200mm (48")

N W E S

0 10 20 30 40 m

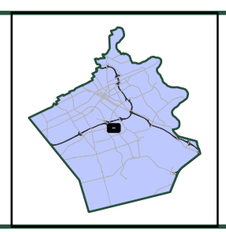

| | | |
|---|---|---|
| 453-A-4 | 453-A-3 | 453-B-4 |
| 453-D-1 | 453-D-2 | 453-C-1 |
| 453-D-4 | 453-D-3 | 453-C-4 |

Kitchener Utilities

KITCHENER
Corporate Services
Technology Innovation and Services
Geospatial Data and Analytics
Map created: September 26, 2026

DISCLAIMER: This document is subject to copyright and may only be used for your personal, non-commercial use, provided you keep intact the copyright notice. The City of Kitchener assumes no responsibility for any errors, and is not liable for any damages of any kind resulting from the use of, or reliance on, the information contained in this document. The City of Kitchener does not make any representations or warranty, express or implied, concerning the accuracy, quality, likely results or reliability of the use of the information contained in this document. © 2026 The Corporation of the City of Kitchener. Some portions of this publication are produced using information under licensed use from Teranet ©1998 Protected by Copyright - May not be reproduced without Permission THIS IS NOT A PLAN OF SURVEY - PROJECTION: UTM NAD 83 zone 17

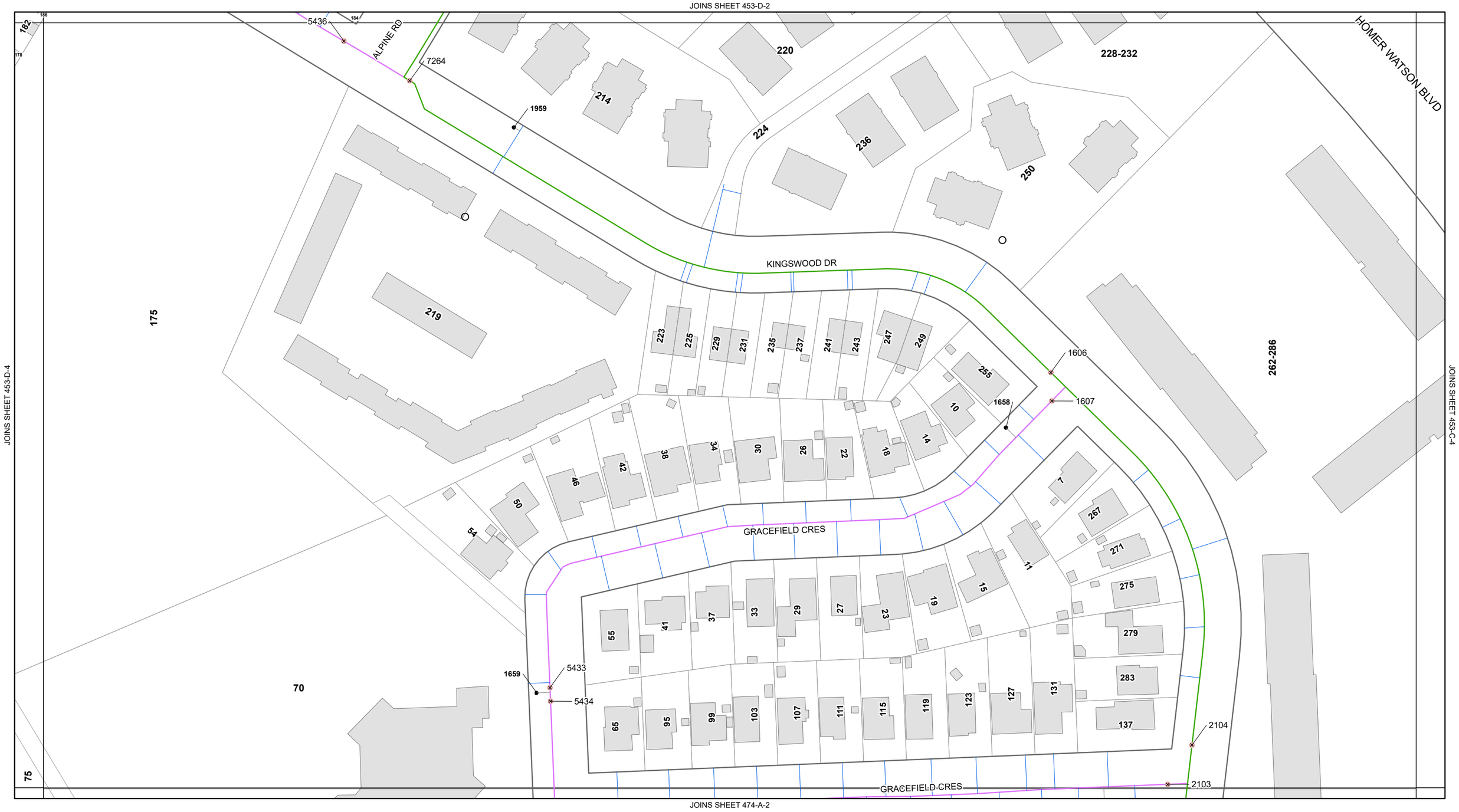


# Kitchener Utilities Water Sixteenth Grid Atlas Map Sheet 453-D-3

Valve #
- Air Release
- Blowoff
- Pressure Reducing
- Valve
- Chamber
- Well

WTP Treatment Plant
- Bacteriological Sampling Location
- Plastic Main
- Sanitary Force Main
- Water Service Pipe
- Parcel with Unusual Private Water Service Connection

**Main Ownership**
- Kitchener
- Region
- Dual

**Hydrant Flushing**
- Hydrant # Both Fall And Regular
- New Development
- Regular
- All Other

**Main Diameter**
- 25mm (1")
- 38mm (1.5")
- 50mm (2")
- 75mm (3")
- 100mm (4")
- 150mm (6")
- 200mm (8")
- 250mm (10")
- 300mm (12")
- 350mm (14")
- 400mm (16")
- 450mm(18")
- 600mm (24")
- 750mm (30")
- 900mm (36")
- 1200mm (48")

N W E S

0 10 20 30 40 m



| | | |
|---|---|---|
| 453-D-1 | 453-D-2 | 453-C-1 |
| 453-D-4 | 453-D-3 | 453-C-4 |
| 474-A-1 | 474-A-2 | 474-B-1 |

Kitchener Utilities

KITCHENER
Corporate Services
Technology Innovation and Services
Geospatial Data and Analytics
Map created: September 26, 2026

DISCLAIMER: This document is subject to copyright and may only be used for your personal, non-commercial use, provided you keep intact the copyright notice. The City of Kitchener assumes no responsibility for any errors, and is not liable for any damages of any kind resulting from the use of, or reliance on, the information contained in this document. The City of Kitchener does not make any representations or warranty, express or implied, concerning the accuracy, quality, likely results or reliability of the use of the information contained in this document. © 2026 The Corporation of the City of Kitchener. Some portions of this publication are produced using information under licensed use from Teranet ©1998 Protected by Copyright - May not be reproduced without Permission THIS IS NOT A PLAN OF SURVEY - PROJECTION: UTM NAD 83 zone 17

JOINS SHEET 453-D-1

JOINS SHEET 452-C-3

JOINS SHEET 453-D-3

JOINS SHEET 474-A-1

ROBERTS CRES
KINGSWOOD DR
STRASBURG RD
BARWOOD CRES
BARWOOD CRES
APPALACHIAN CRES
LUCERNE DR

# Kitchener Utilities
# Water Sixteenth Grid
# Atlas Map Sheet 453-D-4

Valve #
- Air Release
- Blowoff
- Pressure Reducing Valve
- Chamber
- Well

- WTP Treatment Plant
- Bacteriological Sampling Location
- Plastic Main
- Sanitary Force Main
- Water Service Pipe
- Parcel with Unusual Private Water Service Connection

**Main Ownership**
- Kitchener
- Region
- Dual

**Hydrant Flushing** (Hydrant #)
- Both Fall And Regular
- New Development
- Regular
- All Other

**Main Diameter**
- 25mm (1")
- 38mm (1.5")
- 50mm (2")
- 75mm (3")
- 100mm (4")
- 150mm (6")
- 200mm (8")
- 250mm (10")
- 300mm (12")
- 350mm (14")
- 400mm (16")
- 450mm(18")
- 600mm (24")
- 750mm (30")
- 900mm (36")
- 1200mm (48")

N W E S

0 10 20 30 40 m

| | | |
|---|---|---|
| 452-C-2 | 453-D-1 | 453-D-2 |
| 452-C-3 | 453-D-4 | 453-D-3 |
| | 474-A-1 | 474-A-2 |

Kitchener Utilities

KITCHENER
Corporate Services
Technology Innovation and Services
Geospatial Data and Analytics
Map created: September 26, 2026

DISCLAIMER: This document is subject to copyright and may only be used for your personal, non-commercial use, provided you keep intact the copyright notice. The City of Kitchener assumes no responsibility for any errors, and is not liable for any damages of any kind resulting from the use of, or reliance on, the information contained in this document. The City of Kitchener does not make any representations or warranty, express or implied, concerning the accuracy, quality, likely results or reliability of the use of the information contained in this document. © 2026 The Corporation of the City of Kitchener. Some portions of this publication are produced using information under licensed use from Teranet ©1998 Protected by Copyright - May not be reproduced without Permission THIS IS NOT A PLAN OF SURVEY - PROJECTION: UTM NAD 83 zone 17

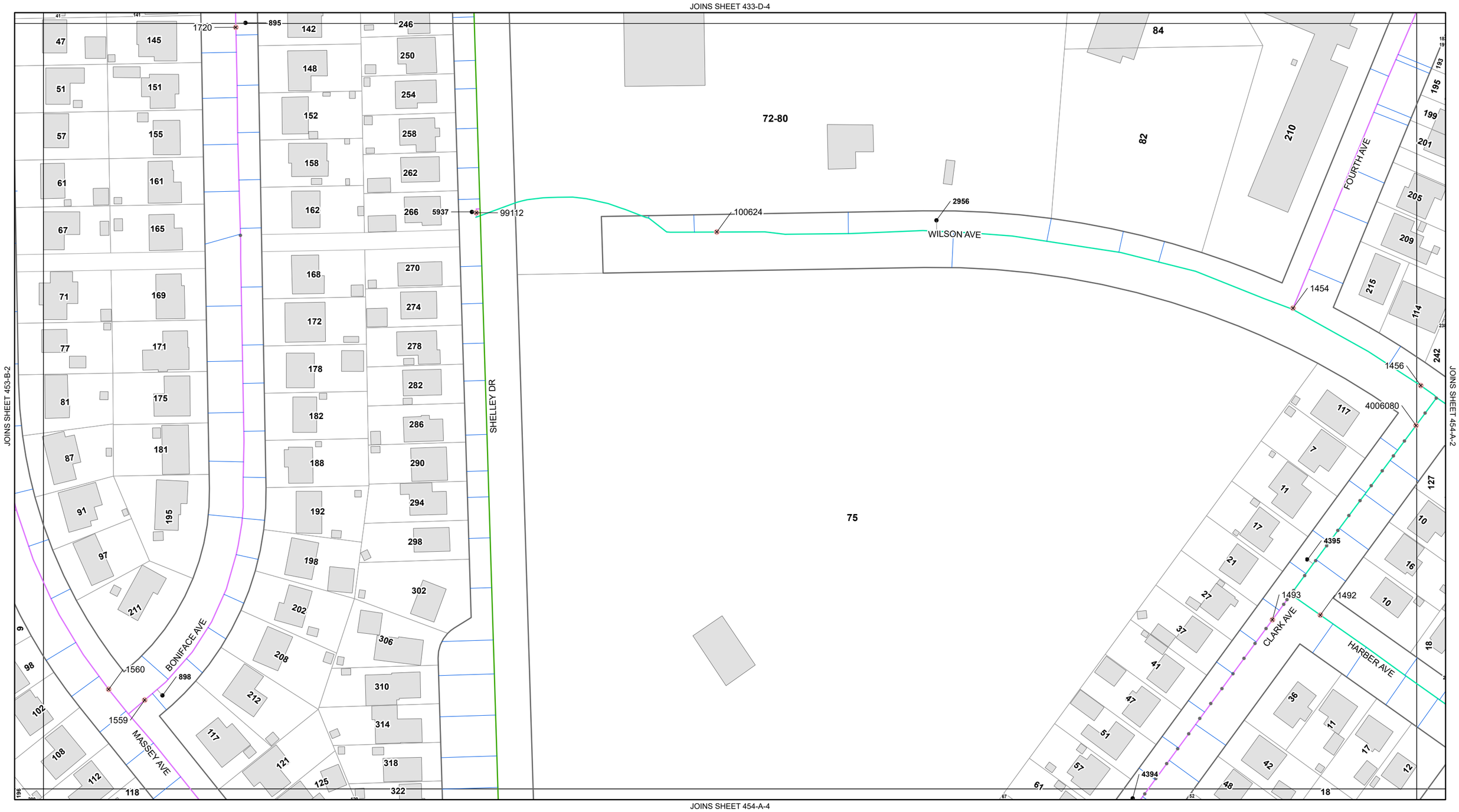


# Kitchener Utilities Water Sixteenth Grid Atlas Map Sheet 454-A-1

Valve #
- Air Release
- Blowoff
- Pressure Reducing
- Valve
- Chamber
- Well

WTP Treatment Plant
- Bacteriological Sampling Location
- Plastic Main
- Sanitary Force Main
- Water Service Pipe
- Parcel with Unusual Private Water Service Connection

**Main Ownership**
- Kitchener
- Region
- Dual

**Hydrant Flushing**
- Hydrant # Both Fall And Regular
- New Development
- Regular
- All Other

**Main Diameter**
- 25mm (1")
- 38mm (1.5")
- 50mm (2")
- 75mm (3")
- 100mm (4")
- 150mm (6")
- 200mm (8")
- 250mm (10")
- 300mm (12")
- 350mm (14")
- 400mm (16")
- 450mm(18")
- 600mm (24")
- 750mm (30")
- 900mm (36")
- 1200mm (48")

N W E S

0 10 20 30 40 m



| | | |
|---|---|---|
| 432-C-3 | 433-D-4 | 433-D-3 |
| 453-B-2 | 454-A-1 | 454-A-2 |
| 453-B-3 | 454-A-4 | 454-A-3 |

Kitchener Utilities

KITCHENER
Corporate Services
Technology Innovation and Services
Geospatial Data and Analytics
Map created: September 26, 2026

DISCLAIMER: This document is subject to copyright and may only be used for your personal, non-commercial use, provided you keep intact the copyright notice. The City of Kitchener assumes no responsibility for any errors, and is not liable for any damages of any kind resulting from the use of, or reliance on, the information contained in this document. The City of Kitchener does not make any representations or warranty, express or implied, concerning the accuracy, quality, likely results or reliability of the use of the information contained in this document. © 2026 The Corporation of the City of Kitchener. Some portions of this publication are produced using information under licensed use from Teranet ©1998 Protected by Copyright - May not be reproduced without Permission THIS IS NOT A PLAN OF SURVEY - PROJECTION: UTM NAD 83 zone 17

JOINS SHEET 433-D-3

JOINS SHEET 454-A-1

JOINS SHEET 454-B-1

JOINS SHEET 454-A-3

FOURTH AVE
FIFTH AVE
SIXTH AVE
FRANKLIN ST S
EIGHTH AVE
NINTH AVE
CLARK AVE
GREENFIELD AVE
WILSON AVE
HARBER AVE
BROADMOOR AVE

614
1459
1460
1456
4006080
1457
849
109143
758
107024
111583
111585
111584
111582
14764
111586
14763
631
1466
1467
94832
6623
99436
1469
748
1494

# Kitchener Utilities Water Sixteenth Grid Atlas Map Sheet 454-A-2

Valve #
- Air Release
- Blowoff
- Pressure Reducing Valve
- Chamber
- Well

- Treatment Plant
- Bacteriological Sampling Location
- Plastic Main
- Sanitary Force Main
- Water Service Pipe
- Parcel with Unusual Private Water Service Connection

**Main Ownership**
- Kitchener
- Region
- Dual

**Hydrant Flushing** (Hydrant #)
- Both Fall And Regular
- New Development
- Regular
- All Other

**Main Diameter**
- 25mm (1")
- 38mm (1.5")
- 50mm (2")
- 75mm (3")
- 100mm (4")
- 150mm (6")
- 200mm (8")
- 250mm (10")
- 300mm (12")
- 350mm (14")
- 400mm (16")
- 450mm(18")
- 600mm (24")
- 750mm (30")
- 900mm (36")
- 1200mm (48")

N W E S

0 10 20 30 40 m

| | | |
|---|---|---|
| 433-D-4 | 433-D-3 | 433-C-4 |
| 454-A-1 | 454-A-2 | 454-B-1 |
| 454-A-4 | 454-A-3 | 454-B-4 |

Kitchener Utilities

KITCHENER
Corporate Services
Technology Innovation and Services
Geospatial Data and Analytics
Map created: September 26, 2026

DISCLAIMER: This document is subject to copyright and may only be used for your personal, non-commercial use, provided you keep intact the copyright notice. The City of Kitchener assumes no responsibility for any errors, and is not liable for any damages of any kind resulting from the use of, or reliance on, the information contained in this document. The City of Kitchener does not make any representations or warranty, express or implied, concerning the accuracy, quality, likely results or reliability of the use of the information contained in this document. © 2026 The Corporation of the City of Kitchener. Some portions of this publication are produced using information under licensed use from Teranet ©1998 Protected by Copyright - May not be reproduced without Permission THIS IS NOT A PLAN OF SURVEY - PROJECTION: UTM NAD 83 zone 17

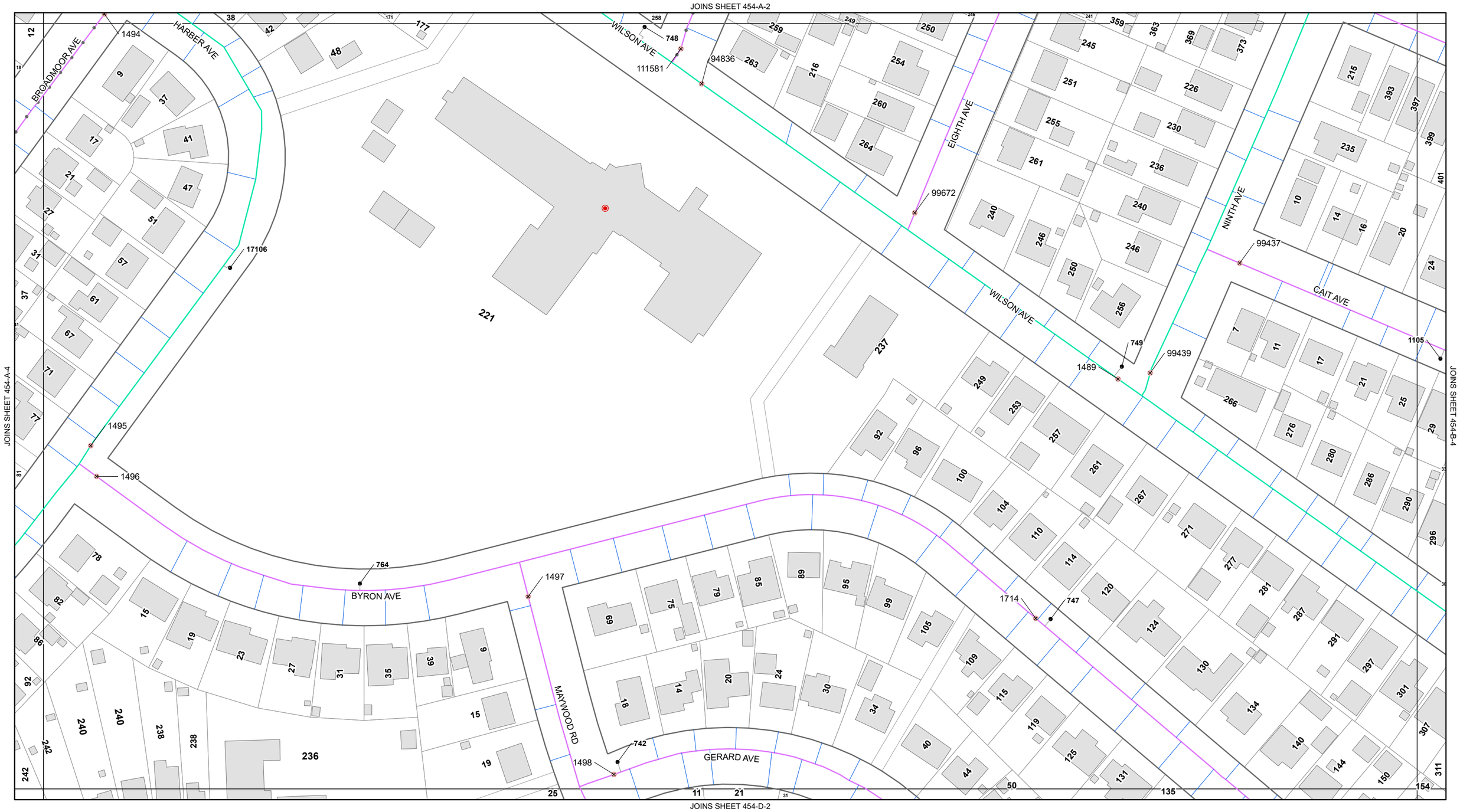


# Kitchener Utilities Water Sixteenth Grid Atlas Map Sheet 454-A-3

Valve #
- Air Release
- Blowoff
- Pressure Reducing
- Valve
- Chamber
- Well

WTP Treatment Plant
- Bacteriological Sampling Location
- Plastic Main
- Sanitary Force Main
- Water Service Pipe
- Parcel with Unusual Private Water Service Connection

**Main Ownership**
- Kitchener
- Region
- Dual

**Hydrant Flushing**
- Hydrant #
- Both Fall And Regular
- New Development
- Regular
- All Other

**Main Diameter**
- 25mm (1")
- 38mm (1.5")
- 50mm (2")
- 75mm (3")
- 100mm (4")
- 150mm (6")
- 200mm (8")
- 250mm (10")
- 300mm (12")
- 350mm (14")
- 400mm (16")
- 450mm(18")
- 600mm (24")
- 750mm (30")
- 900mm (36")
- 1200mm (48")

N W E S

0 10 20 30 40 m

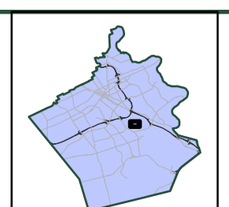

| | | |
|---|---|---|
| 454-A-1 | 454-A-2 | 454-B-1 |
| 454-A-4 | 454-A-3 | 454-B-4 |
| 454-D-1 | 454-D-2 | 454-C-1 |

Kitchener Utilities

KITCHENER
Corporate Services
Technology Innovation and Services
Geospatial Data and Analytics
Map created: September 26, 2026

DISCLAIMER: This document is subject to copyright and may only be used for your personal, non-commercial use, provided you keep intact the copyright notice. The City of Kitchener assumes no responsibility for any errors, and is not liable for any damages of any kind resulting from the use of, or reliance on, the information contained in this document. The City of Kitchener does not make any representations or warranty, express or implied, concerning the accuracy, quality, likely results or reliability of the use of the information contained in this document. © 2026 The Corporation of the City of Kitchener. Some portions of this publication are produced using information under licensed use from Teranet ©1998 Protected by Copyright - May not be reproduced without Permission THIS IS NOT A PLAN OF SURVEY - PROJECTION: UTM NAD 83 zone 17

JOINS SHEET 454-A-1

JOINS SHEET 453-B-3

JOINS SHEET 454-A-3

JOINS SHEET 454-D-1

MASSEY AVE
VANIER DR
KIPLING AVE
SHELLEY DR
CLARK AVE
BROADMOOR AVE
SIEBERT AVE
HARBER AVE

103771
812
103767
103766
103765
1406
1556
1405
101987
4394
90331
4393
4006072
1526
4392
99554
4006067
3253
99552
99556
9423

# Kitchener Utilities
# Water Sixteenth Grid
# Atlas Map Sheet 454-A-4

Valve #
- Air Release
- Blowoff
- Pressure Reducing Valve
- Chamber
- Well

- WTP Treatment Plant
- Bacteriological Sampling Location
- Plastic Main
- Sanitary Force Main
- Water Service Pipe
- Parcel with Unusual Private Water Service Connection

**Main Ownership**
- Kitchener
- Region
- Dual

**Hydrant Flushing** (Hydrant #)
- Both Fall And Regular
- New Development
- Regular
- All Other

**Main Diameter**
- 25mm (1")
- 38mm (1.5")
- 50mm (2")
- 75mm (3")
- 100mm (4")
- 150mm (6")
- 200mm (8")
- 250mm (10")
- 300mm (12")
- 350mm (14")
- 400mm (16")
- 450mm(18")
- 600mm (24")
- 750mm (30")
- 900mm (36")
- 1200mm (48")

N W E S

0 10 20 30 40 m

| | | |
|---|---|---|
| 453-B-2 | 454-A-1 | 454-A-2 |
| 453-B-3 | 454-A-4 | 454-A-3 |
| 453-C-2 | 454-D-1 | 454-D-2 |

Kitchener Utilities

KITCHENER
Corporate Services
Technology Innovation and Services
Geospatial Data and Analytics
Map created: September 26, 2026

DISCLAIMER: This document is subject to copyright and may only be used for your personal, non-commercial use, provided you keep intact the copyright notice. The City of Kitchener assumes no responsibility for any errors, and is not liable for any damages of any kind resulting from the use of, or reliance on, the information contained in this document. The City of Kitchener does not make any representations or warranty, express or implied, concerning the accuracy, quality, likely results or reliability of the use of the information contained in this document. © 2026 The Corporation of the City of Kitchener. Some portions of this publication are produced using information under licensed use from Teranet ©1998 Protected by Copyright - May not be reproduced without Permission THIS IS NOT A PLAN OF SURVEY - PROJECTION: UTM NAD 83 zone 17

JOINS SHEET 433-C-4

JOINS SHEET 454-A-2

JOINS SHEET 454-B-2

JOINS SHEET 454-B-4

# Kitchener Utilities
# Water Sixteenth Grid
# Atlas Map Sheet 454-B-1

Valve #
- Air Release
- Blowoff
- Pressure Reducing
- Valve
- Chamber
- Well

- WTP Treatment Plant
- Bacteriological Sampling Location
- Plastic Main
- Sanitary Force Main
- Water Service Pipe
- Parcel with Unusual Private Water Service Connection

**Main Ownership**
- Kitchener
- Region
- Dual

**Hydrant Flushing**
Hydrant #
- Both Fall And Regular
- New Development
- Regular
- All Other

**Main Diameter**
- 25mm (1")
- 38mm (1.5")
- 50mm (2")
- 75mm (3")
- 100mm (4")
- 150mm (6")
- 200mm (8")
- 250mm (10")
- 300mm (12")
- 350mm (14")
- 400mm (16")
- 450mm(18")
- 600mm (24")
- 750mm (30")
- 900mm (36")
- 1200mm (48")

N W E S

0 10 20 30 40 m

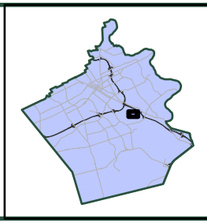

| | | |
|---|---|---|
| 433-D-3 | 433-C-4 | 433-C-3 |
| 454-A-2 | 454-B-1 | 454-B-2 |
| 454-A-3 | 454-B-4 | 454-B-3 |

Kitchener Utilities

KITCHENER
Corporate Services
Technology Innovation and Services
Geospatial Data and Analytics
Map created: September 26, 2026

DISCLAIMER: This document is subject to copyright and may only be used for your personal, non-commercial use, provided you keep intact the copyright notice. The City of Kitchener assumes no responsibility for any errors, and is not liable for any damages of any kind resulting from the use of, or reliance on, the information contained in this document. The City of Kitchener does not make any representations or warranty, express or implied, concerning the accuracy, quality, likely results or reliability of the use of the information contained in this document. © 2026 The Corporation of the City of Kitchener. Some portions of this publication are produced using information under licensed use from Teranet ©1998 Protected by Copyright - May not be reproduced without Permission THIS IS NOT A PLAN OF SURVEY - PROJECTION: UTM NAD 83 zone 17

JOINS SHEET 433-C-3

JOINS SHEET 454-B-1

JOINS SHEET 455-A-1




JOINS SHEET 454-B-3

# Kitchener Utilities Water Sixteenth Grid Atlas Map Sheet 454-B-2

Valve #
- Air Release
- Blowoff
- Pressure Reducing
- Valve
- Chamber
- Well

- WTP Treatment Plant
- Bacteriological Sampling Location
- Plastic Main
- Sanitary Force Main
- Water Service Pipe
- Parcel with Unusual Private Water Service Connection

**Main Ownership**
- Kitchener
- Region
- Dual

**Hydrant Flushing**

Hydrant #
- Both Fall And Regular
- New Development
- Regular
- All Other

**Main Diameter**
- 25mm (1")
- 38mm (1.5")
- 50mm (2")
- 75mm (3")
- 100mm (4")
- 150mm (6")
- 200mm (8")
- 250mm (10")
- 300mm (12")
- 350mm (14")
- 400mm (16")
- 450mm(18")
- 600mm (24")
- 750mm (30")
- 900mm (36")
- 1200mm (48")

N W E S

0 10 20 30 40 m



| | | |
|---|---|---|
| 433-C-4 | 433-C-3 | 434-D-4 |
| 454-B-1 | 454-B-2 | 455-A-1 |
| 454-B-4 | 454-B-3 | |

Kitchener Utilities

KITCHENER
Corporate Services
Technology Innovation and Services
Geospatial Data and Analytics
Map created: September 26, 2026

DISCLAIMER: This document is subject to copyright and may only be used for your personal, non-commercial use, provided you keep intact the copyright notice. The City of Kitchener assumes no responsibility for any errors, and is not liable for any damages of any kind resulting from the use of, or reliance on, the information contained in this document. The City of Kitchener does not make any representations or warranty, express or implied, concerning the accuracy, quality, likely results or reliability of the use of the information contained in this document. © 2026 The Corporation of the City of Kitchener. Some portions of this publication are produced using information under licensed use from Teranet ©1998 Protected by Copyright - May not be reproduced without Permission. THIS IS NOT A PLAN OF SURVEY - PROJECTION: UTM NAD 83 zone 17

JOINS SHEET 454-B-2

JOINS SHEET 454-B-4

JOINS SHEET 455-A-4




JOINS SHEET 454-C-2

# Kitchener Utilities
# Water Sixteenth Grid
# Atlas Map Sheet 454-B-3

Valve #
- Air Release
- Blowoff
- Pressure Reducing
- Valve
- Chamber
- Well

- WTP Treatment Plant
- Bacteriological Sampling Location
- Plastic Main
- Sanitary Force Main
- Water Service Pipe
- Parcel with Unusual Private Water Service Connection

**Main Ownership**
- Kitchener
- Region
- Dual

**Hydrant Flushing**

Hydrant #
- Both Fall And Regular
- New Development
- Regular
- All Other

**Main Diameter**
- 25mm (1")
- 38mm (1.5")
- 50mm (2")
- 75mm (3")
- 100mm (4")
- 150mm (6")
- 200mm (8")
- 250mm (10")
- 300mm (12")
- 350mm (14")
- 400mm (16")
- 450mm(18")
- 600mm (24")
- 750mm (30")
- 900mm (36")
- 1200mm (48")

N W E S

0 10 20 30 40 m



| | | |
|---|---|---|
| 454-B-1 | 454-B-2 | 455-A-1 |
| 454-B-4 | 454-B-3 | |
| 454-C-1 | 454-C-2 | 455-D-1 |

Kitchener Utilities

KITCHENER
Corporate Services
Technology Innovation and Services
Geospatial Data and Analytics
Map created: September 26, 2026

DISCLAIMER: This document is subject to copyright and may only be used for your personal, non-commercial use, provided you keep intact the copyright notice. The City of Kitchener assumes no responsibility for any errors, and is not liable for any damages of any kind resulting from the use of, or reliance on, the information contained in this document. The City of Kitchener does not make any representations or warranty, express or implied, concerning the accuracy, quality, likely results or reliability of the use of the information contained in this document. © 2026 The Corporation of the City of Kitchener. Some portions of this publication are produced using information under licensed use from Teranet ©1998 Protected by Copyright - May not be reproduced without Permission THIS IS NOT A PLAN OF SURVEY - PROJECTION: UTM NAD 83 zone 17

JOINS SHEET 454-B-1

JOINS SHEET 454-A-3

JOINS SHEET 454-B-3

JOINS SHEET 454-C-1

# Kitchener Utilities
# Water Sixteenth Grid
# Atlas Map Sheet 454-B-4

Valve #

- Air Release
- Blowoff
- Pressure Reducing Valve
- Chamber
- Well

- WTP Treatment Plant
- Bacteriological Sampling Location
- Plastic Main
- Sanitary Force Main
- Water Service Pipe
- Parcel with Unusual Private Water Service Connection

**Main Ownership**
- Kitchener
- Region
- Dual

**Hydrant Flushing**
Hydrant #
- Both Fall And Regular
- New Development
- Regular
- All Other

**Main Diameter**
- 25mm (1")
- 38mm (1.5")
- 50mm (2")
- 75mm (3")
- 100mm (4")
- 150mm (6")
- 200mm (8")
- 250mm (10")
- 300mm (12")
- 350mm (14")
- 400mm (16")
- 450mm(18")
- 600mm (24")
- 750mm (30")
- 900mm (36")
- 1200mm (48")

N W E S

0 10 20 30 40 m

| | | |
|---|---|---|
| 454-A-2 | 454-B-1 | 454-B-2 |
| 454-A-3 | 454-B-4 | 454-B-3 |
| 454-D-2 | 454-C-1 | 454-C-2 |

Kitchener Utilities

KITCHENER
Corporate Services
Technology Innovation and Services
Geospatial Data and Analytics
**Map created: September 26, 2026**

DISCLAIMER: This document is subject to copyright and may only be used for your personal, non-commercial use, provided you keep intact the copyright notice. The City of Kitchener assumes no responsibility for any errors, and is not liable for any damages of any kind resulting from the use of, or reliance on, the information contained in this document. The City of Kitchener does not make any representations or warranty, express or implied, concerning the accuracy, quality, likely results or reliability of the use of the information contained in this document. © 2026 The Corporation of the City of Kitchener. Some portions of this publication are produced using information under licensed use from Teranet ©1998 Protected by Copyright - May not be reproduced without Permission THIS IS NOT A PLAN OF SURVEY - PROJECTION: UTM NAD 83 zone 17

JOINS SHEET 454-B-4

JOINS SHEET 454-D-2

JOINS SHEET 454-C-2

JOINS SHEET 454-C-4

# Kitchener Utilities
# Water Sixteenth Grid
# Atlas Map Sheet 454-C-1

Valve #
- Air Release
- Blowoff
- Pressure Reducing
- Valve
- Chamber
- Well

- WTP Treatment Plant
- Bacteriological Sampling Location
- Plastic Main
- Sanitary Force Main
- Water Service Pipe
- Parcel with Unusual Private Water Service Connection

**Main Ownership**
- Kitchener
- Region
- Dual

**Hydrant Flushing**
Hydrant #
- Both Fall And Regular
- New Development
- Regular
- All Other

**Main Diameter**
- 25mm (1")
- 38mm (1.5")
- 50mm (2")
- 75mm (3")
- 100mm (4")
- 150mm (6")
- 200mm (8")
- 250mm (10")
- 300mm (12")
- 350mm (14")
- 400mm (16")
- 450mm(18")
- 600mm (24")
- 750mm (30")
- 900mm (36")
- 1200mm (48")

N W E S

0 10 20 30 40 m

| | | |
|---|---|---|
| 454-A-3 | 454-B-4 | 454-B-3 |
| 454-D-2 | 454-C-1 | 454-C-2 |
| 454-D-3 | 454-C-4 | 454-C-3 |

Kitchener Utilities

KITCHENER
Corporate Services
Technology Innovation and Services
Geospatial Data and Analytics
Map created: September 26, 2026

DISCLAIMER: This document is subject to copyright and may only be used for your personal, non-commercial use, provided you keep intact the copyright notice. The City of Kitchener assumes no responsibility for any errors, and is not liable for any damages of any kind resulting from the use of, or reliance on, the information contained in this document. The City of Kitchener does not make any representations or warranty, express or implied, concerning the accuracy, quality, likely results or reliability of the use of the information contained in this document. © 2026 The Corporation of the City of Kitchener. Some portions of this publication are produced using information under licensed use from Teranet ©1998 Protected by Copyright - May not be reproduced without Permission THIS IS NOT A PLAN OF SURVEY - PROJECTION: UTM NAD 83 zone 17

JOINS SHEET 454-B-3

JOINS SHEET 454-C-1

JOINS SHEET 455-D-1

565

1160

1723

595

3063

3085

3101

KINGSWAY DR

2960-3050

200

1520

97560

1310

1519

WILSON AVE

WILSON AVE

435

103545

103544

443-445

300

450

S F M

286

1161

FAIRWAY RD S

215

JOINS SHEET 454-C-3

# Kitchener Utilities
# Water Sixteenth Grid
# Atlas Map Sheet 454-C-2

Valve #

- Air Release
- Blowoff
- Pressure Reducing Valve
- Chamber
- Well

- Treatment Plant
- Bacteriological Sampling Location
- Plastic Main
- Sanitary Force Main
- Water Service Pipe
- Parcel with Unusual Private Water Service Connection

**Main Ownership**
- Kitchener
- Region
- Dual

**Hydrant Flushing** (Hydrant #)
- Both Fall And Regular
- New Development
- Regular
- All Other

**Main Diameter**
- 25mm (1")
- 38mm (1.5")
- 50mm (2")
- 75mm (3")
- 100mm (4")
- 150mm (6")
- 200mm (8")
- 250mm (10")
- 300mm (12")
- 350mm (14")
- 400mm (16")
- 450mm(18")
- 600mm (24")
- 750mm (30")
- 900mm (36")
- 1200mm (48")

N W E S

0 10 20 30 40 m



| | | |
|---|---|---|
| 454-B-4 | 454-B-3 | |
| 454-C-1 | 454-C-2 | 455-D-1 |
| 454-C-4 | 454-C-3 | 455-D-4 |

Kitchener Utilities

KITCHENER
Corporate Services
Technology Innovation and Services
Geospatial Data and Analytics
Map created: September 26, 2026

DISCLAIMER: This document is subject to copyright and may only be used for your personal, non-commercial use, provided you keep intact the copyright notice. The City of Kitchener assumes no responsibility for any errors, and is not liable for any damages of any kind resulting from the use of, or reliance on, the information contained in this document. The City of Kitchener does not make any representations or warranty, express or implied, concerning the accuracy, quality, likely results or reliability of the use of the information contained in this document. © 2026 The Corporation of the City of Kitchener. Some portions of this publication are produced using information under licensed use from Teranet ©1998 Protected by Copyright - May not be reproduced without Permission THIS IS NOT A PLAN OF SURVEY - PROJECTION: UTM NAD 83 zone 17

JOINS SHEET 454-C-2

JOINS SHEET 454-C-4

JOINS SHEET 455-D-4

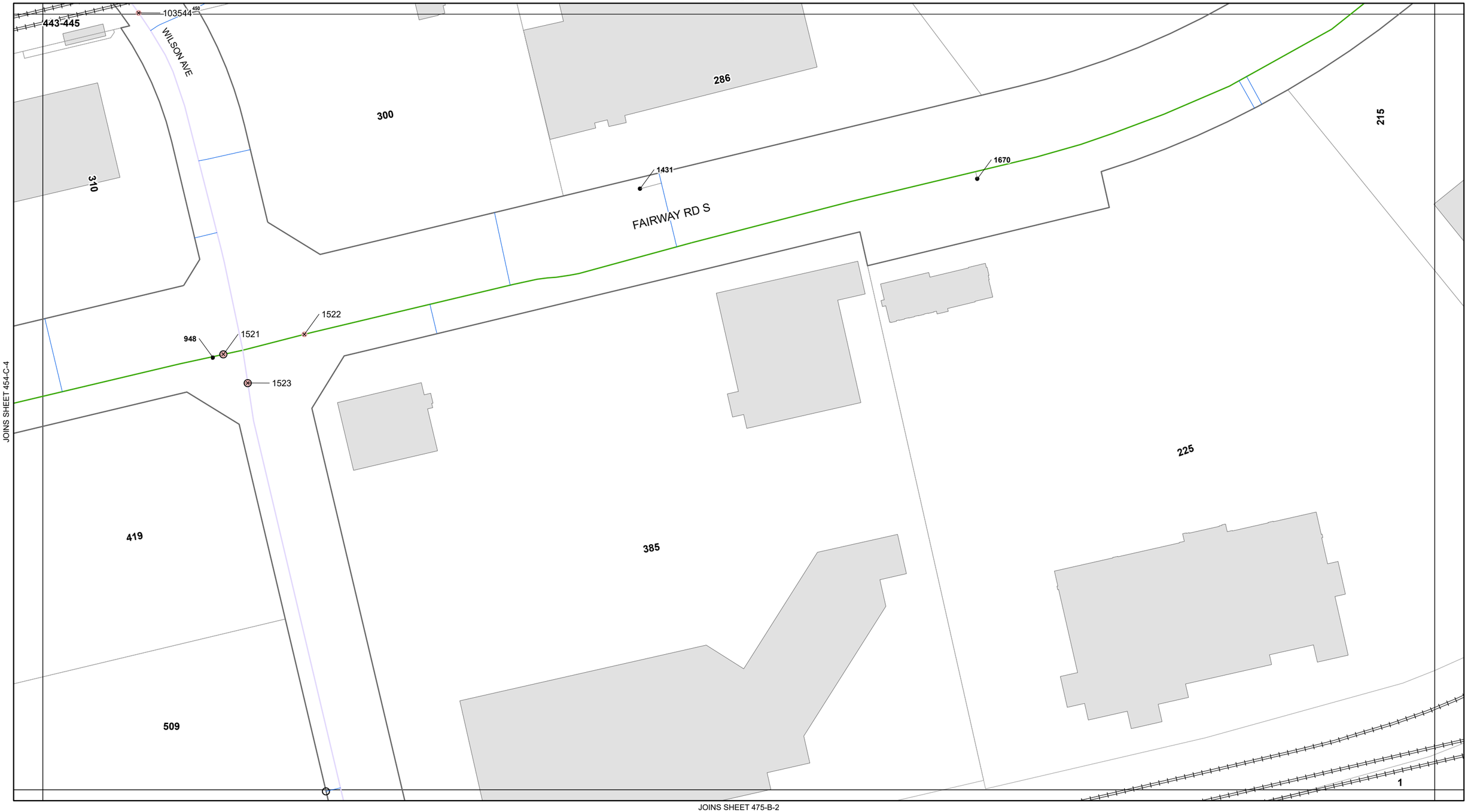


JOINS SHEET 475-B-2

# Kitchener Utilities
# Water Sixteenth Grid
# Atlas Map Sheet 454-C-3

Valve #
- Air Release
- Blowoff
- Pressure Reducing
- Valve
- Chamber
- Well

- WTP Treatment Plant
- Bacteriological Sampling Location
- Plastic Main
- Sanitary Force Main
- Water Service Pipe
- Parcel with Unusual Private Water Service Connection

**Main Ownership**
- Kitchener
- Region
- Dual

**Hydrant Flushing**
Hydrant #
- Both Fall And Regular
- New Development
- Regular
- All Other

**Main Diameter**
- 25mm (1")
- 38mm (1.5")
- 50mm (2")
- 75mm (3")
- 100mm (4")
- 150mm (6")
- 200mm (8")
- 250mm (10")
- 300mm (12")
- 350mm (14")
- 400mm (16")
- 450mm(18")
- 600mm (24")
- 750mm (30")
- 900mm (36")
- 1200mm (48")

N W E S

0 10 20 30 40 m

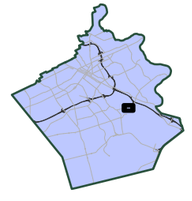

| | | |
|---|---|---|
| 454-C-1 | 454-C-2 | 455-D-1 |
| 454-C-4 | 454-C-3 | 455-D-4 |
| 475-B-1 | 475-B-2 | 476-A-1 |

Kitchener Utilities

KITCHENER
Corporate Services
Technology Innovation and Services
Geospatial Data and Analytics
Map created: September 26, 2026

DISCLAIMER: This document is subject to copyright and may only be used for your personal, non-commercial use, provided you keep intact the copyright notice. The City of Kitchener assumes no responsibility for any errors, and is not liable for any damages of any kind resulting from the use of, or reliance on, the information contained in this document. The City of Kitchener does not make any representations or warranty, express or implied, concerning the accuracy, quality, likely results or reliability of the use of the information contained in this document. © 2026 The Corporation of the City of Kitchener. Some portions of this publication are produced using information under licensed use from Teranet ©1998 Protected by Copyright - May not be reproduced without Permission THIS IS NOT A PLAN OF SURVEY - PROJECTION: UTM NAD 83 zone 17

JOINS SHEET 454-C-1

JOINS SHEET 454-D-3

JOINS SHEET 454-C-3

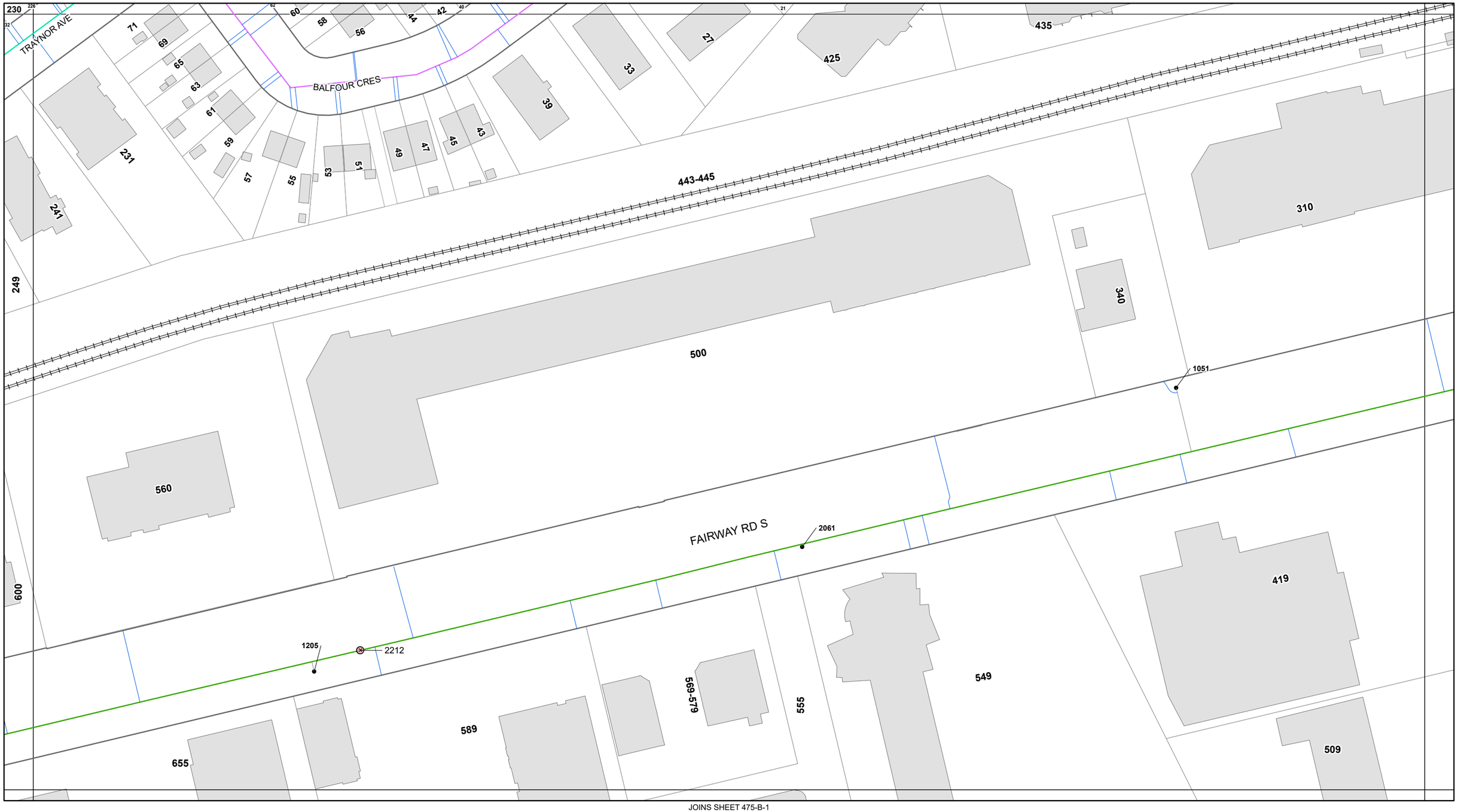


JOINS SHEET 475-B-1

# Kitchener Utilities
# Water Sixteenth Grid
# Atlas Map Sheet 454-C-4

Valve #

- Air Release
- Blowoff
- Pressure Reducing Valve
- Chamber
- Well

- WTP Treatment Plant
- Bacteriological Sampling Location
- Plastic Main
- Sanitary Force Main
- Water Service Pipe
- Parcel with Unusual Private Water Service Connection

**Main Ownership**
- Kitchener
- Region
- Dual

**Hydrant Flushing**

Hydrant #
- Both Fall And Regular
- New Development
- Regular
- All Other

**Main Diameter**
- 25mm (1")
- 38mm (1.5")
- 50mm (2")
- 75mm (3")
- 100mm (4")
- 150mm (6")
- 200mm (8")
- 250mm (10")
- 300mm (12")
- 350mm (14")
- 400mm (16")
- 450mm(18")
- 600mm (24")
- 750mm (30")
- 900mm (36")
- 1200mm (48")

N W E S

0 10 20 30 40 m



| | | |
|---|---|---|
| 454-D-2 | 454-C-1 | 454-C-2 |
| 454-D-3 | 454-C-4 | 454-C-3 |
| 475-A-2 | 475-B-1 | 475-B-2 |

Kitchener Utilities

KITCHENER
Corporate Services
Technology Innovation and Services
Geospatial Data and Analytics
Map created: September 26, 2026

DISCLAIMER: This document is subject to copyright and may only be used for your personal, non-commercial use, provided you keep intact the copyright notice. The City of Kitchener assumes no responsibility for any errors, and is not liable for any damages of any kind resulting from the use of, or reliance on, the information contained in this document. The City of Kitchener does not make any representations or warranty, express or implied, concerning the accuracy, quality, likely results or reliability of the use of the information contained in this document. © 2026 The Corporation of the City of Kitchener. Some portions of this publication are produced using information under licensed use from Teranet ©1998 Protected by Copyright - May not be reproduced without Permission THIS IS NOT A PLAN OF SURVEY - PROJECTION: UTM NAD 83 zone 17

JOINS SHEET 454-A-4

JOINS SHEET 453-C-2

JOINS SHEET 454-D-2

JOINS SHEET 454-D-4

HILLMOUNT ST

SHELLEY DR

VANIER DR

SIEBERT AVE

WOODHAVEN RD

CLARK AVE

SIEBERT AVE

1050-1064

440-470

1100

1144

1200

103764

103763

110401

112284

1542

1360

1527

1529

4391

4000791

90436

855

99555

99558

9424

4390

4006050

4389

4000830

8044

1536

1475

# Kitchener Utilities
# Water Sixteenth Grid
# Atlas Map Sheet 454-D-1

Valve #

- Air Release
- Blowoff
- Pressure Reducing Valve
- Chamber
- Well

- Treatment Plant
- Bacteriological Sampling Location
- Plastic Main
- Sanitary Force Main
- Water Service Pipe
- Parcel with Unusual Private Water Service Connection

**Main Ownership**
- Kitchener
- Region
- Dual

**Hydrant Flushing** (Hydrant #)
- Both Fall And Regular
- New Development
- Regular
- All Other

**Main Diameter**
- 25mm (1")
- 38mm (1.5")
- 50mm (2")
- 75mm (3")
- 100mm (4")
- 150mm (6")
- 200mm (8")
- 250mm (10")
- 300mm (12")
- 350mm (14")
- 400mm (16")
- 450mm(18")
- 600mm (24")
- 750mm (30")
- 900mm (36")
- 1200mm (48")

N W E S

0 10 20 30 40 m

| | | |
|---|---|---|
| 453-B-3 | 454-A-4 | 454-A-3 |
| 453-C-2 | 454-D-1 | 454-D-2 |
| 453-C-3 | 454-D-4 | 454-D-3 |

Kitchener Utilities

KITCHENER
Corporate Services
Technology Innovation and Services
Geospatial Data and Analytics
Map created: September 26, 2026

DISCLAIMER: This document is subject to copyright and may only be used for your personal, non-commercial use, provided you keep intact the copyright notice. The City of Kitchener assumes no responsibility for any errors, and is not liable for any damages of any kind resulting from the use of, or reliance on, the information contained in this document. The City of Kitchener does not make any representations or warranty, express or implied, concerning the accuracy, quality, likely results or reliability of the use of the information contained in this document. © 2026 The Corporation of the City of Kitchener. Some portions of this publication are produced using information under licensed use from Teranet ©1998 Protected by Copyright - May not be reproduced without Permission THIS IS NOT A PLAN OF SURVEY - PROJECTION: UTM NAD 83 zone 17

JOINS SHEET 454-A-3

JOINS SHEET 454-D-1

JOINS SHEET 454-C-1

JOINS SHEET 454-D-3

GERARD AVE

BYRON AVE

MAYWOOD RD

REYBURN AVE

SIEBERT AVE

CLARK AVE

WOODHAVEN RD

BELWOOD CRES

739

1502

1503

745

1501

2950

1499

1500

9426

1316

1509

1306

# Kitchener Utilities
# Water Sixteenth Grid
# Atlas Map Sheet 454-D-2

Valve #

- Air Release
- Blowoff
- Pressure Reducing Valve
- Chamber
- Well

- WTP Treatment Plant
- Bacteriological Sampling Location
- Plastic Main
- Sanitary Force Main
- Water Service Pipe
- Parcel with Unusual Private Water Service Connection

**Main Ownership**
- Kitchener
- Region
- Dual

**Hydrant Flushing** (Hydrant #)
- Both Fall And Regular
- New Development
- Regular
- All Other

**Main Diameter**
- 25mm (1")
- 38mm (1.5")
- 50mm (2")
- 75mm (3")
- 100mm (4")
- 150mm (6")
- 200mm (8")
- 250mm (10")
- 300mm (12")
- 350mm (14")
- 400mm (16")
- 450mm(18")
- 600mm (24")
- 750mm (30")
- 900mm (36")
- 1200mm (48")

N W E S

0 10 20 30 40 m

| | | |
|---|---|---|
| 454-A-4 | 454-A-3 | 454-B-4 |
| 454-D-1 | 454-D-2 | 454-C-1 |
| 454-D-4 | 454-D-3 | 454-C-4 |

Kitchener Utilities

KITCHENER
Corporate Services
Technology Innovation and Services
Geospatial Data and Analytics
Map created: September 26, 2026

DISCLAIMER: This document is subject to copyright and may only be used for your personal, non-commercial use, provided you keep intact the copyright notice. The City of Kitchener assumes no responsibility for any errors, and is not liable for any damages of any kind resulting from the use of, or reliance on, the information contained in this document. The City of Kitchener does not make any representations or warranty, express or implied, concerning the accuracy, quality, likely results or reliability of the use of the information contained in this document. © 2026 The Corporation of the City of Kitchener. Some portions of this publication are produced using information under licensed use from Teranet ©1998 Protected by Copyright - May not be reproduced without Permission THIS IS NOT A PLAN OF SURVEY - PROJECTION: UTM NAD 83 zone 17

JOINS SHEET 454-D-2

JOINS SHEET 454-D-4

JOINS SHEET 454-C-4

JOINS SHEET 475-A-2

REYBURN AVE

BELWOOD CRES

TRAYNOR AVE

VANIER DR

FAIRWAY RD S

1314
1507
95954
98834
1505
1518
1519
1712
743

# Kitchener Utilities
# Water Sixteenth Grid
# Atlas Map Sheet 454-D-3

Valve #
- Air Release
- Blowoff
- Pressure Reducing
- Valve
- Chamber
- Well

- WTP Treatment Plant
- Bacteriological Sampling Location
- Plastic Main
- Sanitary Force Main
- Water Service Pipe
- Parcel with Unusual Private Water Service Connection

**Main Ownership**
- Kitchener
- Region
- Dual

**Hydrant Flushing**
Hydrant #
- Both Fall And Regular
- New Development
- Regular
- All Other

**Main Diameter**
- 25mm (1")
- 38mm (1.5")
- 50mm (2")
- 75mm (3")
- 100mm (4")
- 150mm (6")
- 200mm (8")
- 250mm (10")
- 300mm (12")
- 350mm (14")
- 400mm (16")
- 450mm(18")
- 600mm (24")
- 750mm (30")
- 900mm (36")
- 1200mm (48")

N W E S

0 10 20 30 40 m

| | | |
|---|---|---|
| 454-D-1 | 454-D-2 | 454-C-1 |
| 454-D-4 | 454-D-3 | 454-C-4 |
| 475-A-1 | 475-A-2 | 475-B-1 |

Kitchener Utilities

Corporate Services
Technology Innovation and Services
Geospatial Data and Analytics
Map created: September 26, 2026

DISCLAIMER: This document is subject to copyright and may only be used for your personal, non-commercial use, provided you keep intact the copyright notice. The City of Kitchener assumes no responsibility for any errors, and is not liable for any damages of any kind resulting from the use of, or reliance on, the information contained in this document. The City of Kitchener does not make any representations or warranty, express or implied, concerning the accuracy, quality, likely results or reliability of the use of the information contained in this document. © 2026 The Corporation of the City of Kitchener. Some portions of this publication are produced using information under licensed use from Teranet ©1998 Protected by Copyright - May not be reproduced without Permission THIS IS NOT A PLAN OF SURVEY - PROJECTION: UTM NAD 83 zone 17

JOINS SHEET 454-D-1

JOINS SHEET 453-C-3

JOINS SHEET 454-D-3

JOINS SHEET 475-A-1

1100
1144
329
1200
365
369
373
377
383
372
378
147
143
139
135
134
138
151
142
152
148
396
402
406
418
175
179
SHELLEY DR
COURTLAND AVE E
SIEBERT AVE
VANIER DR
1540
1539
105101
11399
11400
99557
9425
99553
1215
1219
1225
551-553
345

# Kitchener Utilities
# Water Sixteenth Grid
# Atlas Map Sheet 454-D-4

Valve #
- Air Release
- Blowoff
- Pressure Reducing
- Valve
- Chamber
- Well

- WTP Treatment Plant
- Bacteriological Sampling Location
- Plastic Main
- Sanitary Force Main
- Water Service Pipe
- Parcel with Unusual Private Water Service Connection

**Main Ownership**
- Kitchener
- Region
- Dual

**Hydrant Flushing**
Hydrant #
- Both Fall And Regular
- New Development
- Regular
- All Other

**Main Diameter**
- 25mm (1")
- 38mm (1.5")
- 50mm (2")
- 75mm (3")
- 100mm (4")
- 150mm (6")
- 200mm (8")
- 250mm (10")
- 300mm (12")
- 350mm (14")
- 400mm (16")
- 450mm(18")
- 600mm (24")
- 750mm (30")
- 900mm (36")
- 1200mm (48")

N W E S

0 10 20 30 40 m



| | | |
|---|---|---|
| 453-C-2 | 454-D-1 | 454-D-2 |
| 453-C-3 | 454-D-4 | 454-D-3 |
| 474-B-2 | 475-A-1 | 475-A-2 |

Kitchener Utilities

KITCHENER
Corporate Services
Technology Innovation and Services
Geospatial Data and Analytics
**Map created: September 26, 2026**

DISCLAIMER: This document is subject to copyright and may only be used for your personal, non-commercial use, provided you keep intact the copyright notice. The City of Kitchener assumes no responsibility for any errors, and is not liable for any damages of any kind resulting from the use of, or reliance on, the information contained in this document. The City of Kitchener does not make any representations or warranty, express or implied, concerning the accuracy, quality, likely results or reliability of the use of the information contained in this document. © 2026 The Corporation of the City of Kitchener. Some portions of this publication are produced using information under licensed use from Teranet ©1998 Protected by Copyright - May not be reproduced without Permission THIS IS NOT A PLAN OF SURVEY - PROJECTION: UTM NAD 83 zone 17

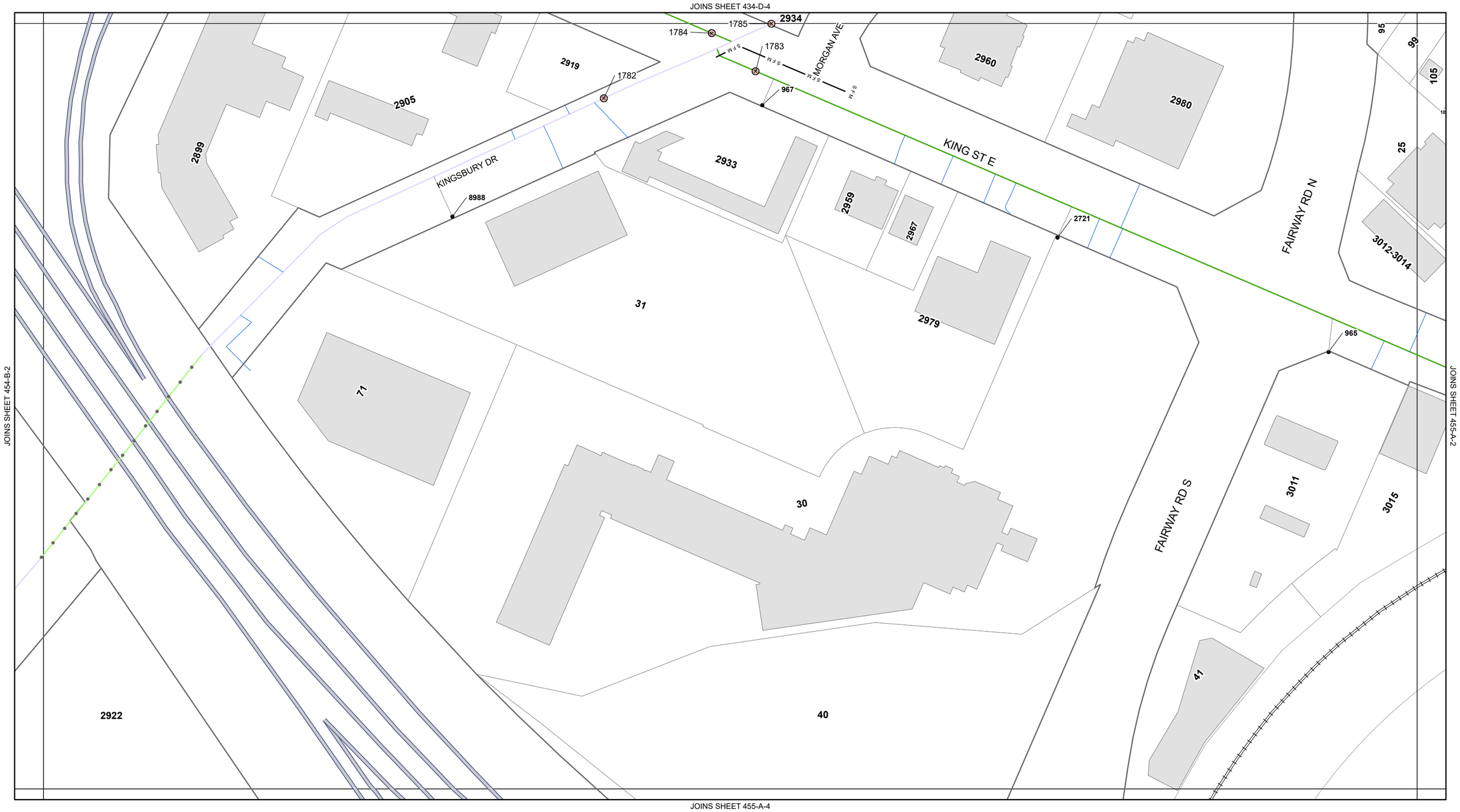


# Kitchener Utilities Water Sixteenth Grid Atlas Map Sheet 455-A-1

Valve #
- Air Release
- Blowoff
- Pressure Reducing
- Valve
- Chamber
- Well

WTP Treatment Plant
- Bacteriological Sampling Location
- Plastic Main
- Sanitary Force Main
- Water Service Pipe
- Parcel with Unusual Private Water Service Connection

**Main Ownership**
- Kitchener
- Region
- Dual

**Hydrant Flushing**
Hydrant #
- Both Fall And Regular
- New Development
- Regular
- All Other

**Main Diameter**
- 25mm (1")
- 38mm (1.5")
- 50mm (2")
- 75mm (3")
- 100mm (4")
- 150mm (6")
- 200mm (8")
- 250mm (10")
- 300mm (12")
- 350mm (14")
- 400mm (16")
- 450mm(18")
- 600mm (24")
- 750mm (30")
- 900mm (36")
- 1200mm (48")

N W E S

0 10 20 30 40 m

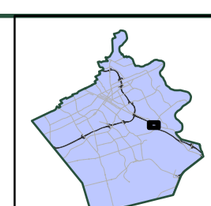

| | | |
|---|---|---|
| 433-C-3 | 434-D-4 | 434-D-3 |
| 454-B-2 | 455-A-1 | 455-A-2 |
| 454-B-3 | | 455-A-3 |

Kitchener Utilities

KITCHENER
Corporate Services
Technology Innovation and Services
Geospatial Data and Analytics
Map created: September 26, 2026

DISCLAIMER: This document is subject to copyright and may only be used for your personal, non-commercial use, provided you keep intact the copyright notice. The City of Kitchener assumes no responsibility for any errors, and is not liable for any damages of any kind resulting from the use of, or reliance on, the information contained in this document. The City of Kitchener does not make any representations or warranty, express or implied, concerning the accuracy, quality, likely results or reliability of the use of the information contained in this document. © 2026 The Corporation of the City of Kitchener. Some portions of this publication are produced using information under licensed use from Teranet ©1998 Protected by Copyright - May not be reproduced without Permission THIS IS NOT A PLAN OF SURVEY - PROJECTION: UTM NAD 83 zone 17




# Kitchener Utilities Water Sixteenth Grid Atlas Map Sheet 455-A-2

Valve #
- Air Release
- Blowoff
- Pressure Reducing
- Valve
- Chamber
- Well

WTP Treatment Plant
- Bacteriological Sampling Location
- Plastic Main
- Sanitary Force Main
- Water Service Pipe
- Parcel with Unusual Private Water Service Connection

**Main Ownership**
- Kitchener
- Region
- Dual

**Hydrant Flushing**
- Hydrant #
- Both Fall And Regular
- New Development
- Regular
- All Other

**Main Diameter**
- 25mm (1")
- 38mm (1.5")
- 50mm (2")
- 75mm (3")
- 100mm (4")
- 150mm (6")
- 200mm (8")
- 250mm (10")
- 300mm (12")
- 350mm (14")
- 400mm (16")
- 450mm(18")
- 600mm (24")
- 750mm (30")
- 900mm (36")
- 1200mm (48")

N W E S

0 10 20 30 40 m

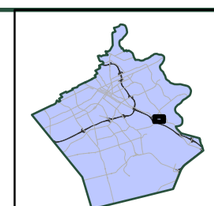

| | | |
|---|---|---|
| 434-D-4 | 434-D-3 | 434-C-4 |
| 455-A-1 | 455-A-2 | 455-B-1 |
| | 455-A-3 | 455-B-4 |

Kitchener Utilities

KITCHENER
Corporate Services
Technology Innovation and Services
Geospatial Data and Analytics
Map created: September 26, 2026

DISCLAIMER: This document is subject to copyright and may only be used for your personal, non-commercial use, provided you keep intact the copyright notice. The City of Kitchener assumes no responsibility for any errors, and is not liable for any damages of any kind resulting from the use of, or reliance on, the information contained in this document. The City of Kitchener does not make any representations or warranty, express or implied, concerning the accuracy, quality, likely results or reliability of the use of the information contained in this document. © 2026 The Corporation of the City of Kitchener. Some portions of this publication are produced using information under licensed use from Teranet ©1998 Protected by Copyright - May not be reproduced without Permission THIS IS NOT A PLAN OF SURVEY - PROJECTION: UTM NAD 83 zone 17

JOINS SHEET 455-A-2

JOINS SHEET 455-A-4

JOINS SHEET 455-B-4

JOINS SHEET 455-D-2

3160
100798
3415
3188
3232
KING ST E
3111
3065
3163
3171
3189
3201
3211-3217
3121-3131
3227
3207
3241-3247
250

# Kitchener Utilities
# Water Sixteenth Grid
# Atlas Map Sheet 455-A-3

Valve #
- Air Release
- Blowoff
- Pressure Reducing
- Valve
- Chamber
- Well

- Treatment Plant
- Bacteriological Sampling Location
- Plastic Main
- Sanitary Force Main
- Water Service Pipe
- Parcel with Unusual Private Water Service Connection

**Main Ownership**
- Kitchener
- Region
- Dual

**Hydrant Flushing**
Hydrant #
- Both Fall And Regular
- New Development
- Regular
- All Other

**Main Diameter**
- 25mm (1")
- 38mm (1.5")
- 50mm (2")
- 75mm (3")
- 100mm (4")
- 150mm (6")
- 200mm (8")
- 250mm (10")
- 300mm (12")
- 350mm (14")
- 400mm (16")
- 450mm(18")
- 600mm (24")
- 750mm (30")
- 900mm (36")
- 1200mm (48")

N W E S

0 10 20 30 40 m

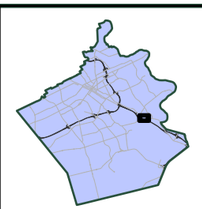

| | | |
|---|---|---|
| 455-A-1 | 455-A-2 | 455-B-1 |
| | 455-A-3 | 455-B-4 |
| 455-D-1 | | 455-C-1 |

Kitchener Utilities

KITCHENER
Corporate Services
Technology Innovation and Services
Geospatial Data and Analytics
Map created: September 26, 2026

DISCLAIMER: This document is subject to copyright and may only be used for your personal, non-commercial use, provided you keep intact the copyright notice. The City of Kitchener assumes no responsibility for any errors, and is not liable for any damages of any kind resulting from the use of, or reliance on, the information contained in this document. The City of Kitchener does not make any representations or warranty, express or implied, concerning the accuracy, quality, likely results or reliability of the use of the information contained in this document. © 2026 The Corporation of the City of Kitchener. Some portions of this publication are produced using information under licensed use from Teranet ©1998 Protected by Copyright - May not be reproduced without Permission THIS IS NOT A PLAN OF SURVEY - PROJECTION: UTM NAD 83 zone 17

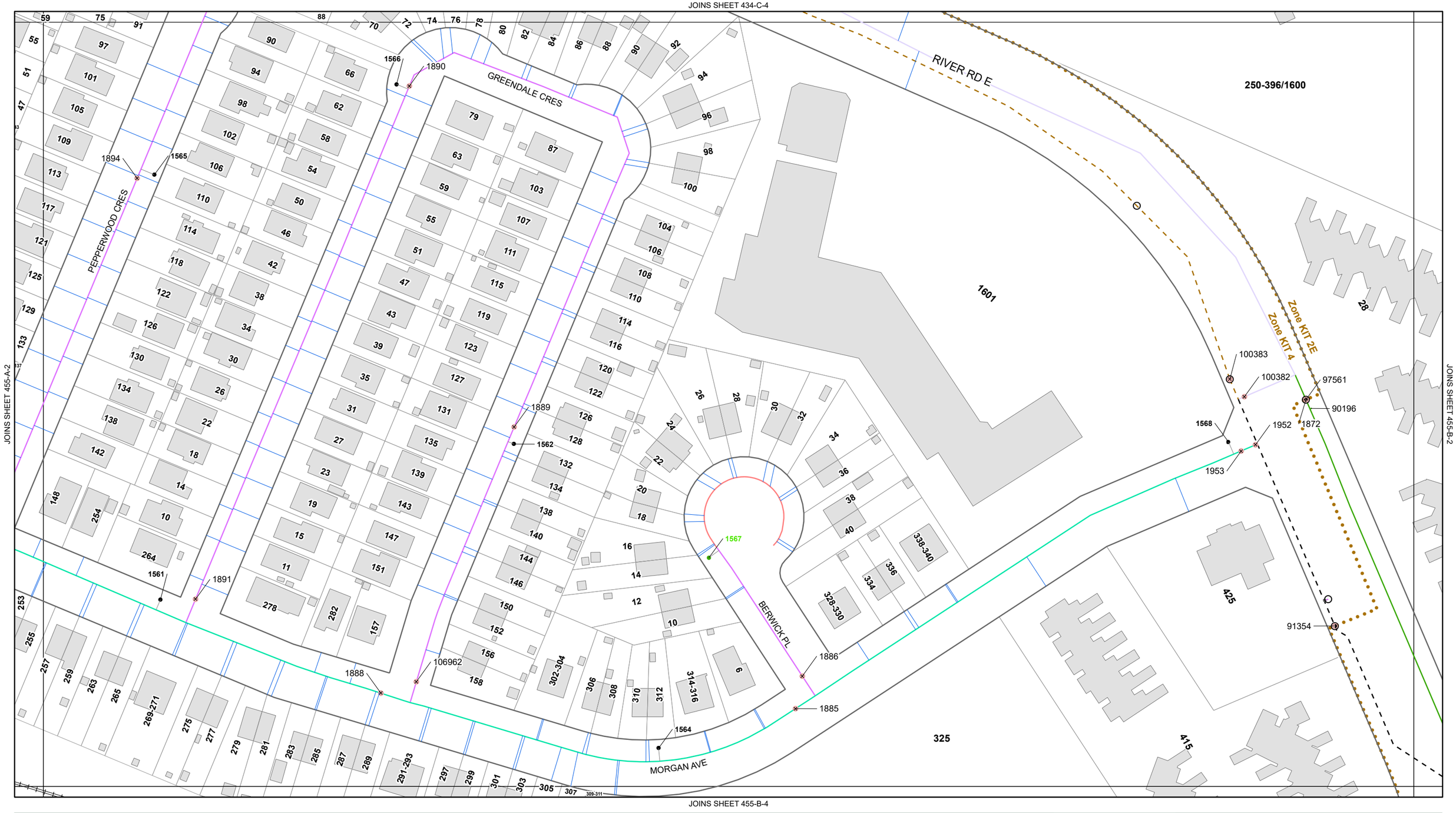


# Kitchener Utilities Water Sixteenth Grid Atlas Map Sheet 455-B-1

Valve #
- Air Release
- Blowoff
- Pressure Reducing
- Valve
- Chamber
- Well

WTP Treatment Plant
- Bacteriological Sampling Location
- Plastic Main
- Sanitary Force Main
- Water Service Pipe
- Parcel with Unusual Private Water Service Connection

**Main Ownership**
- Kitchener
- Region
- Dual

**Hydrant Flushing**
- Hydrant #
- Both Fall And Regular
- New Development
- Regular
- All Other

**Main Diameter**
- 25mm (1")
- 38mm (1.5")
- 50mm (2")
- 75mm (3")
- 100mm (4")
- 150mm (6")
- 200mm (8")
- 250mm (10")
- 300mm (12")
- 350mm (14")
- 400mm (16")
- 450mm(18")
- 600mm (24")
- 750mm (30")
- 900mm (36")
- 1200mm (48")

N W E S

0 10 20 30 40 m

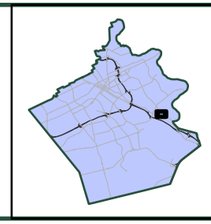

| | | |
|---|---|---|
| 434-D-3 | 434-C-4 | 434-C-3 |
| 455-A-2 | 455-B-1 | 455-B-2 |
| 455-A-3 | 455-B-4 | 455-B-3 |

Kitchener Utilities

KITCHENER
Corporate Services
Technology Innovation and Services
Geospatial Data and Analytics
Map created: September 26, 2026

DISCLAIMER: This document is subject to copyright and may only be used for your personal, non-commercial use, provided you keep intact the copyright notice. The City of Kitchener assumes no responsibility for any errors, and is not liable for any damages of any kind resulting from the use of, or reliance on, the information contained in this document. The City of Kitchener does not make any representations or warranty, express or implied, concerning the accuracy, quality, likely results or reliability of the use of the information contained in this document. © 2026 The Corporation of the City of Kitchener. Some portions of this publication are produced using information under licensed use from Teranet ©1998 Protected by Copyright - May not be reproduced without Permission THIS IS NOT A PLAN OF SURVEY - PROJECTION: UTM NAD 83 zone 17

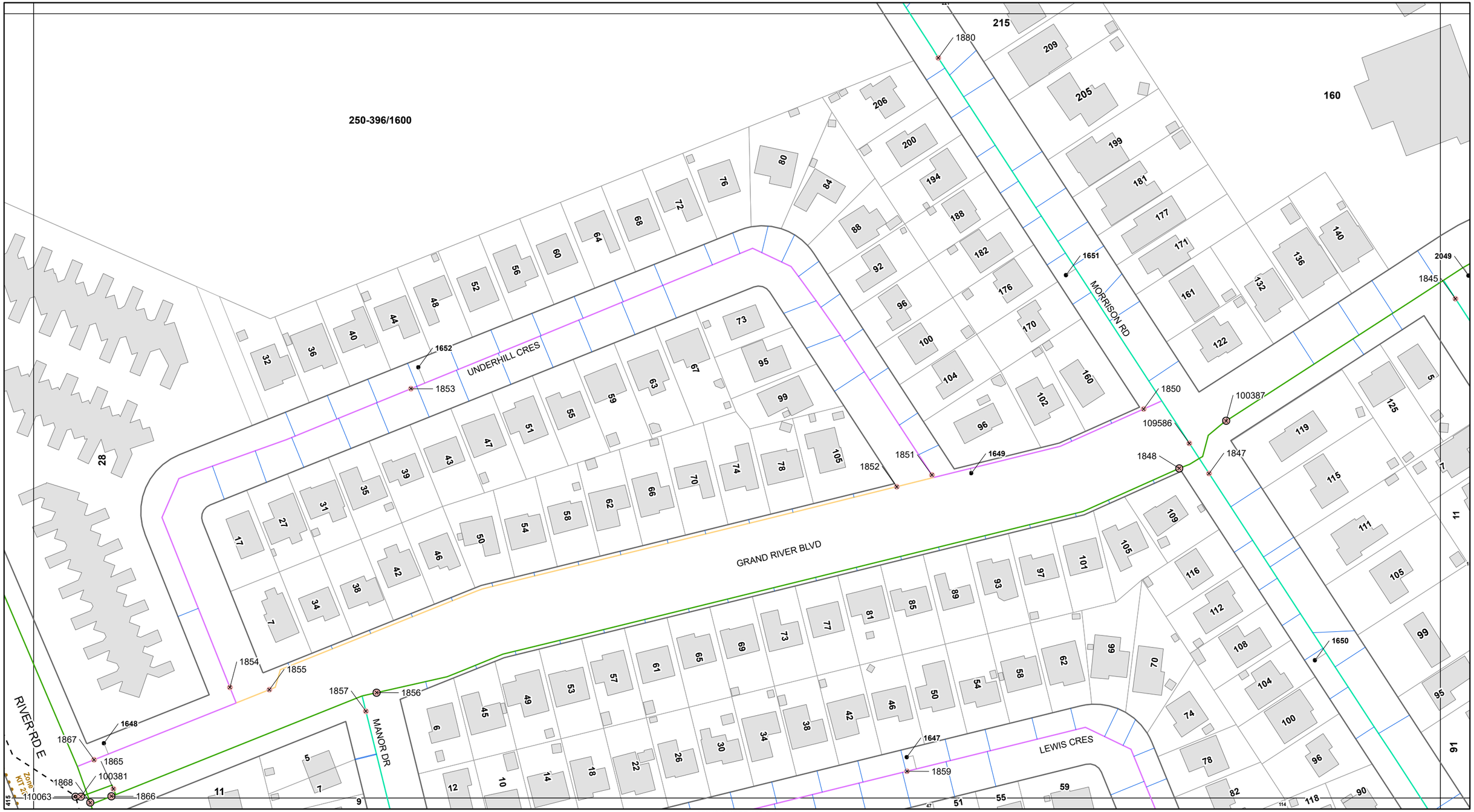


# Kitchener Utilities Water Sixteenth Grid Atlas Map Sheet 455-B-2

Valve #
- Air Release
- Blowoff
- Pressure Reducing
- Valve
- Chamber
- Well

WTP Treatment Plant
- Bacteriological Sampling Location
- Plastic Main
- Sanitary Force Main
- Water Service Pipe
- Parcel with Unusual Private Water Service Connection

**Main Ownership**
- Kitchener
- Region
- Dual

**Hydrant Flushing**
- Hydrant #
- Both Fall And Regular
- New Development
- Regular
- All Other

**Main Diameter**
- 25mm (1")
- 38mm (1.5")
- 50mm (2")
- 75mm (3")
- 100mm (4")
- 150mm (6")
- 200mm (8")
- 250mm (10")
- 300mm (12")
- 350mm (14")
- 400mm (16")
- 450mm(18")
- 600mm (24")
- 750mm (30")
- 900mm (36")
- 1200mm (48")

N W E S

0 10 20 30 40 m

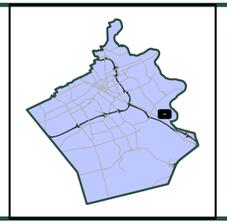

| | | |
|---|---|---|
| 434-C-4 | 434-C-3 | 435-D-4 |
| 455-B-1 | 455-B-2 | 456-A-1 |
| 455-B-4 | 455-B-3 | 456-A-4 |

Kitchener Utilities

KITCHENER
Corporate Services
Technology Innovation and Services
Geospatial Data and Analytics
Map created: September 26, 2026

DISCLAIMER: This document is subject to copyright and may only be used for your personal, non-commercial use, provided you keep intact the copyright notice. The City of Kitchener assumes no responsibility for any errors, and is not liable for any damages of any kind resulting from the use of, or reliance on, the information contained in this document. The City of Kitchener does not make any representations or warranty, express or implied, concerning the accuracy, quality, likely results or reliability of the use of the information contained in this document. © 2026 The Corporation of the City of Kitchener. Some portions of this publication are produced using information under licensed use from Teranet ©1998 Protected by Copyright - May not be reproduced without Permission THIS IS NOT A PLAN OF SURVEY - PROJECTION: UTM NAD 83 zone 17

JOINS SHEET 455-B-2

JOINS SHEET 455-B-4

JOINS SHEET 456-A-4

JOINS SHEET 455-C-2

# Kitchener Utilities
# Water Sixteenth Grid
# Atlas Map Sheet 455-B-3

Valve #

- Air Release
- Blowoff
- Pressure Reducing Valve
- Chamber
- Well

- WTP Treatment Plant
- Bacteriological Sampling Location
- Plastic Main
- Sanitary Force Main
- Water Service Pipe
- Parcel with Unusual Private Water Service Connection

**Main Ownership**
- Kitchener
- Region
- Dual

**Hydrant Flushing** (Hydrant #)
- Both Fall And Regular
- New Development
- Regular
- All Other

**Main Diameter**
- 25mm (1")
- 38mm (1.5")
- 50mm (2")
- 75mm (3")
- 100mm (4")
- 150mm (6")
- 200mm (8")
- 250mm (10")
- 300mm (12")
- 350mm (14")
- 400mm (16")
- 450mm(18")
- 600mm (24")
- 750mm (30")
- 900mm (36")
- 1200mm (48")

N W E S

0 10 20 30 40 m



| | | |
|---|---|---|
| 455-B-1 | 455-B-2 | 456-A-1 |
| 455-B-4 | 455-B-3 | 456-A-4 |
| 455-C-1 | 455-C-2 | 456-D-1 |

Kitchener Utilities

KITCHENER
Corporate Services
Technology Innovation and Services
Geospatial Data and Analytics
Map created: September 26, 2026

DISCLAIMER: This document is subject to copyright and may only be used for your personal, non-commercial use, provided you keep intact the copyright notice. The City of Kitchener assumes no responsibility for any errors, and is not liable for any damages of any kind resulting from the use of, or reliance on, the information contained in this document. The City of Kitchener does not make any representations or warranty, express or implied, concerning the accuracy, quality, likely results or reliability of the use of the information contained in this document. © 2026 The Corporation of the City of Kitchener. Some portions of this publication are produced using information under licensed use from Teranet ©1998 Protected by Copyright - May not be reproduced without Permission THIS IS NOT A PLAN OF SURVEY - PROJECTION: UTM NAD 83 zone 17

JOINS SHEET 455-B-1

JOINS SHEET 455-A-3

JOINS SHEET 455-B-3

275 277 279 281 283 285 287 289 291-293 297 299 301 303 305 307 309-311

3232 325 415 3248 3211-3217 3286 3310 3328-3400 3273 3227 3241-3247 3267 3289 3305 15 3355 40

100799 3414 100800 3413 100801 3412 100802 100803 3411 100804 3410

Zone KIT-4 Zone KIT 2E

HOFSTETTER AVE CAMEO DR KING ST E RIVER RD E

JOINS SHEET 455-C-1

# Kitchener Utilities Water Sixteenth Grid Atlas Map Sheet 455-B-4

Valve #
- Air Release
- Blowoff
- Pressure Reducing Valve
- Chamber
- Well

- WTP Treatment Plant
- Bacteriological Sampling Location
- Plastic Main
- Sanitary Force Main
- Water Service Pipe
- Parcel with Unusual Private Water Service Connection

**Main Ownership**
- Kitchener
- Region
- Dual

**Hydrant Flushing** (Hydrant #)
- Both Fall And Regular
- New Development
- Regular
- All Other

**Main Diameter**
- 25mm (1")
- 38mm (1.5")
- 50mm (2")
- 75mm (3")
- 100mm (4")
- 150mm (6")
- 200mm (8")
- 250mm (10")
- 300mm (12")
- 350mm (14")
- 400mm (16")
- 450mm(18")
- 600mm (24")
- 750mm (30")
- 900mm (36")
- 1200mm (48")

N W E S

0 10 20 30 40 m



| | | |
|---|---|---|
| 455-A-2 | 455-B-1 | 455-B-2 |
| 455-A-3 | 455-B-4 | 455-B-3 |
| | 455-C-1 | 455-C-2 |

Kitchener Utilities

KITCHENER
Corporate Services
Technology Innovation and Services
Geospatial Data and Analytics
Map created: September 26, 2026

DISCLAIMER: This document is subject to copyright and may only be used for your personal, non-commercial use, provided you keep intact the copyright notice. The City of Kitchener assumes no responsibility for any errors, and is not liable for any damages of any kind resulting from the use of, or reliance on, the information contained in this document. The City of Kitchener does not make any representations or warranty, express or implied, concerning the accuracy, quality, likely results or reliability of the use of the information contained in this document. © 2026 The Corporation of the City of Kitchener. Some portions of this publication are produced using information under licensed use from Teranet 619998 Protected by Copyright - May not be reproduced without Permission THIS IS NOT A PLAN OF SURVEY - PROJECTION: UTM NAD 83 zone 17




# Kitchener Utilities Water Sixteenth Grid Atlas Map Sheet 455-C-1

Valve #
- Air Release
- Blowoff
- Pressure Reducing
- Valve
- Chamber
- Well

WTP Treatment Plant
- Bacteriological Sampling Location
- Plastic Main
- Sanitary Force Main
- Water Service Pipe
- Parcel with Unusual Private Water Service Connection

**Main Ownership**
- Kitchener
- Region
- Dual

**Hydrant Flushing**
- Hydrant # Both Fall And Regular
- New Development
- Regular
- All Other

**Main Diameter**
- 25mm (1")
- 38mm (1.5")
- 50mm (2")
- 75mm (3")
- 100mm (4")
- 150mm (6")
- 200mm (8")
- 250mm (10")
- 300mm (12")
- 350mm (14")
- 400mm (16")
- 450mm(18")
- 600mm (24")
- 750mm (30")
- 900mm (36")
- 1200mm (48")

N W E S

0 10 20 30 40 m

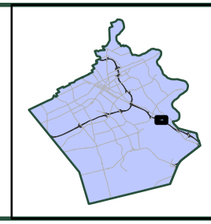

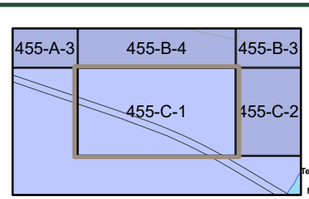


Kitchener Utilities

KITCHENER
Corporate Services
Technology Innovation and Services
Geospatial Data and Analytics
Map created: September 26, 2026

DISCLAIMER: This document is subject to copyright and may only be used for your personal, non-commercial use, provided you keep intact the copyright notice. The City of Kitchener assumes no responsibility for any errors, and is not liable for any damages of any kind resulting from the use of, or reliance on, the information contained in this document. The City of Kitchener does not make any representations or warranty, express or implied, concerning the accuracy, quality, likely results or reliability of the use of the information contained in this document. © 2026 The Corporation of the City of Kitchener. Some portions of this publication are produced using information under licensed use from Teranet ©1998 Protected by Copyright - May not be reproduced without Permission THIS IS NOT A PLAN OF SURVEY - PROJECTION: UTM NAD 83 zone 17

JOINS SHEET 455-B-3

JOINS SHEET 455-C-1

JOINS SHEET 456-D-1

JOINS SHEET 455-C-3

RIVER RD E
WOODVIEW CRES
WOODVIEW CRES
WOODVIEW CRT
STONEGATE DR
BROOKVIEW CRT
KING ST E
Zone KIT 4
Zone KIT 2E
2139
2140
2137
2136
1898
4592
116454
1924
1923
1922
1921
1915
1914
1913
1912
1910
106963
1899

# Kitchener Utilities
# Water Sixteenth Grid
# Atlas Map Sheet 455-C-2

Valve #
- Air Release
- Blowoff
- Pressure Reducing Valve
- Chamber
- Well

- Treatment Plant
- Bacteriological Sampling Location
- Plastic Main
- Sanitary Force Main
- Water Service Pipe
- Parcel with Unusual Private Water Service Connection

Hydrant #

**Main Ownership**
- Kitchener
- Region
- Dual

**Hydrant Flushing**
- Both Fall And Regular
- New Development
- Regular
- All Other

**Main Diameter**
- 25mm (1")
- 38mm (1.5")
- 50mm (2")
- 75mm (3")
- 100mm (4")
- 150mm (6")
- 200mm (8")
- 250mm (10")
- 300mm (12")
- 350mm (14")
- 400mm (16")
- 450mm(18")
- 600mm (24")
- 750mm (30")
- 900mm (36")
- 1200mm (48")

N W E S

0 10 20 30 40 m

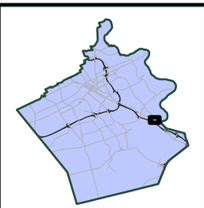

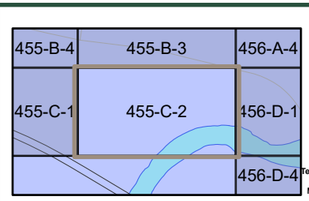


Kitchener Utilities

KITCHENER
Corporate Services
Technology Innovation and Services
Geospatial Data and Analytics
Map created: September 26, 2026

DISCLAIMER: This document is subject to copyright and may only be used for your personal, non-commercial use, provided you keep intact the copyright notice. The City of Kitchener assumes no responsibility for any errors, and is not liable for any damages of any kind resulting from the use of, or reliance on, the information contained in this document. The City of Kitchener does not make any representations or warranty, express or implied, concerning the accuracy, quality, likely results or reliability of the use of the information contained in this document. © 2026 The Corporation of the City of Kitchener. Some portions of this publication are produced using information under licensed use from Teranet ©1998 Protected by Copyright - May not be reproduced without Permission THIS IS NOT A PLAN OF SURVEY - PROJECTION: UTM NAD 83 zone 17

JOINS SHEET 455-A-4

JOINS SHEET 454-C-2

JOINS SHEET 455-D-2

JOINS SHEET 455-D-4

2960-3050

200

250

190

450

215

75

1162

1950

1949

101100

1668

3583

FAIRWAY RD S

WABANAKI DR

HIDDEN VALLEY RDS

SFM

# Kitchener Utilities Water Sixteenth Grid Atlas Map Sheet 455-D-1

Valve #

- Air Release
- Blowoff
- Pressure Reducing
- Valve
- Chamber
- Well

- WTP Treatment Plant
- Bacteriological Sampling Location
- Plastic Main
- Sanitary Force Main
- Water Service Pipe
- Parcel with Unusual Private Water Service Connection

**Main Ownership**

- Kitchener
- Region
- Dual

**Hydrant Flushing**

Hydrant #

- Both Fall And Regular
- New Development
- Regular
- All Other

**Main Diameter**

- 25mm (1")
- 38mm (1.5")
- 50mm (2")
- 75mm (3")
- 100mm (4")
- 150mm (6")
- 200mm (8")
- 250mm (10")
- 300mm (12")
- 350mm (14")
- 400mm (16")
- 450mm(18")
- 600mm (24")
- 750mm (30")
- 900mm (36")
- 1200mm (48")

N W E S

0 10 20 30 40 m

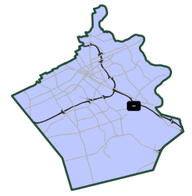

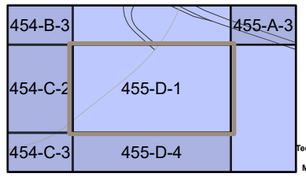


Kitchener Utilities

KITCHENER
Corporate Services
Technology Innovation and Services
Geospatial Data and Analytics
Map created: September 26, 2026

DISCLAIMER: This document is subject to copyright and may only be used for your personal, non-commercial use, provided you keep intact the copyright notice. The City of Kitchener assumes no responsibility for any errors, and is not liable for any damages of any kind resulting from the use of, or reliance on, the information contained in this document. The City of Kitchener does not make any representations or warranty, express or implied, concerning the accuracy, quality, likely results or reliability of the use of the information contained in this document. © 2026 The Corporation of the City of Kitchener. Some portions of this publication are produced using information under licensed use from Teranet ©1998 Protected by Copyright - May not be reproduced without Permission THIS IS NOT A PLAN OF SURVEY - PROJECTION: UTM NAD 83 zone 17

JOINS SHEET 455-D-1

JOINS SHEET 454-C-3

JOINS SHEET 455-D-3




JOINS SHEET 476-A-1

# Kitchener Utilities
# Water Sixteenth Grid
# Atlas Map Sheet 455-D-4

Valve #
- Air Release
- Blowoff
- Pressure Reducing
- Valve
- Chamber
- Well

- WTP Treatment Plant
- Bacteriological Sampling Location
- Plastic Main
- Sanitary Force Main
- Water Service Pipe
- Parcel with Unusual Private Water Service Connection

Hydrant #

**Main Ownership**
- Kitchener
- Region
- Dual

**Hydrant Flushing**
- Both Fall And Regular
- New Development
- Regular
- All Other

**Main Diameter**
- 25mm (1")
- 38mm (1.5")
- 50mm (2")
- 75mm (3")
- 100mm (4")
- 150mm (6")
- 200mm (8")
- 250mm (10")
- 300mm (12")
- 350mm (14")
- 400mm (16")
- 450mm(18")
- 600mm (24")
- 750mm (30")
- 900mm (36")
- 1200mm (48")

N
W E
S

0 10 20 30 40 m



| | | |
|---|---|---|
| 454-C-2 | 455-D-1 | |
| 454-C-3 | 455-D-4 | |
| 475-B-2 | 476-A-1 | |

Kitchener Utilities

KITCHENER
Corporate Services
Technology Innovation and Services
Geospatial Data and Analytics
Map created: September 26, 2026

DISCLAIMER: This document is subject to copyright and may only be used for your personal, non-commercial use, provided you keep intact the copyright notice. The City of Kitchener assumes no responsibility for any errors, and is not liable for any damages of any kind resulting from the use of, or reliance on, the information contained in this document. The City of Kitchener does not make any representations or warranty, express or implied, concerning the accuracy, quality, likely results or reliability of the use of the information contained in this document. © 2026 The Corporation of the City of Kitchener. Some portions of this publication are produced using information under licensed use from Teranet ©1998 Protected by Copyright - May not be reproduced without Permission THIS IS NOT A PLAN OF SURVEY - PROJECTION: UTM NAD 83 zone 17

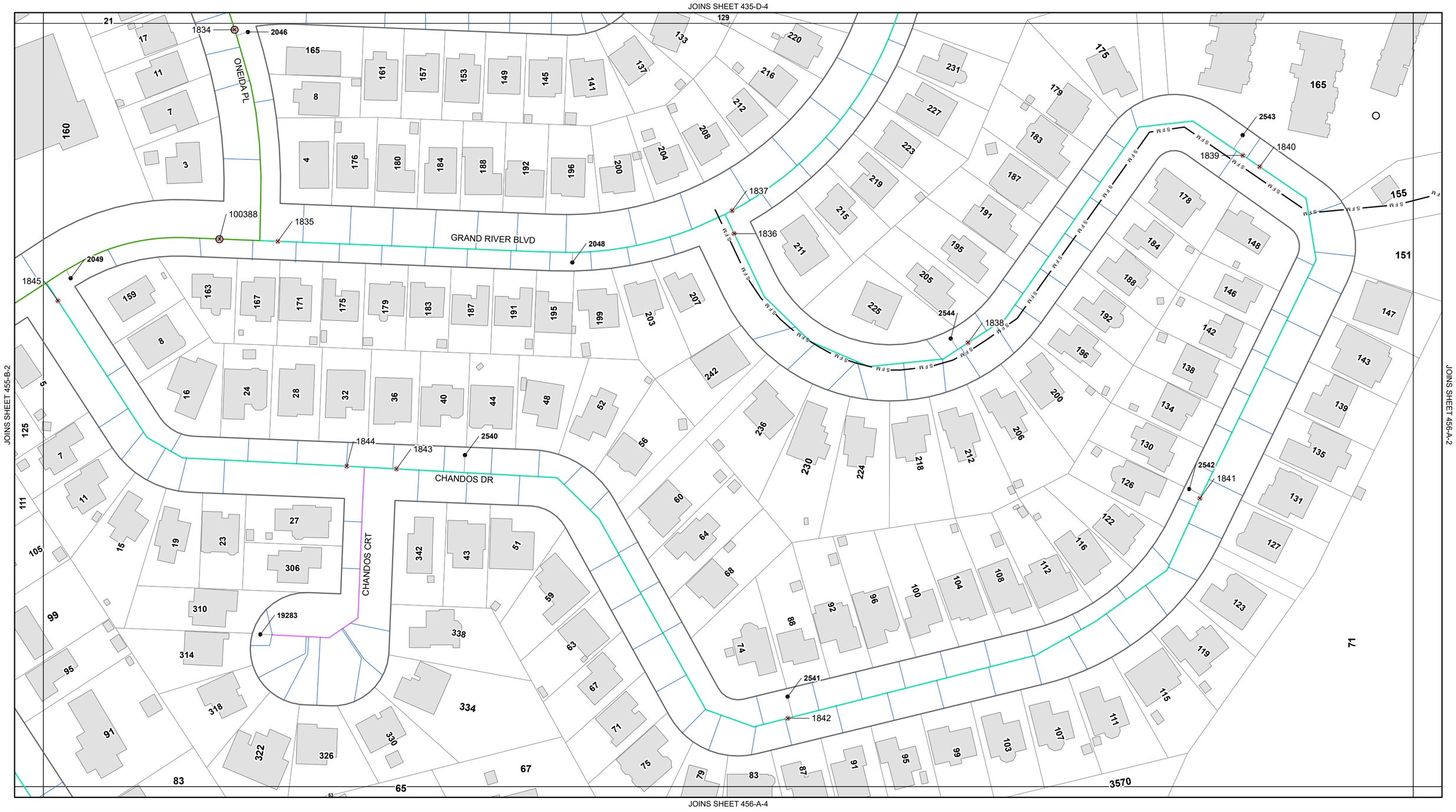


# Kitchener Utilities Water Sixteenth Grid Atlas Map Sheet 456-A-1

Valve #
- Air Release
- Blowoff
- Pressure Reducing
- Valve
- Chamber
- Well

WTP Treatment Plant
- Bacteriological Sampling Location
- Plastic Main
- Sanitary Force Main
- Water Service Pipe
- Parcel with Unusual Private Water Service Connection

**Main Ownership**
- Kitchener
- Region
- Dual

**Hydrant Flushing**
Hydrant #
- Both Fall And Regular
- New Development
- Regular
- All Other

**Main Diameter**
- 25mm (1")
- 38mm (1.5")
- 50mm (2")
- 75mm (3")
- 100mm (4")
- 150mm (6")
- 200mm (8")
- 250mm (10")
- 300mm (12")
- 350mm (14")
- 400mm (16")
- 450mm(18")
- 600mm (24")
- 750mm (30")
- 900mm (36")
- 1200mm (48")

N W E S

0 10 20 30 40 m

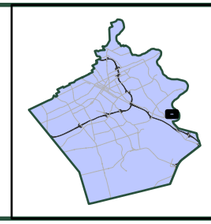

| | |
|---|---|
| 434-C-3 | 435-D-4 |
| 455-B-2 | 456-A-1 |
| 455-B-3 | 456-A-4 |

Kitchener Utilities

Corporate Services
Technology Innovation and Services
Geospatial Data and Analytics
Map created: September 26, 2026

DISCLAIMER: This document is subject to copyright and may only be used for your personal, non-commercial use, provided you keep intact the copyright notice. The City of Kitchener assumes no responsibility for any errors, and is not liable for any damages of any kind resulting from the use of, or reliance on, the information contained in this document. The City of Kitchener does not make any representations or warranty, express or implied, concerning the accuracy, quality, likely results or reliability of the use of the information contained in this document. © 2026 The Corporation of the City of Kitchener. Some portions of this publication are produced using information under licensed use from Teranet ©1998 Protected by Copyright - May not be reproduced without Permission THIS IS NOT A PLAN OF SURVEY - PROJECTION: UTM NAD 83 zone 17

JOINS SHEET 456-A-1

JOINS SHEET 455-B-3

JOINS SHEET 456-A-3

JOINS SHEET 456-D-1

91
322
326
330
71
75
79
83
87
91
95
99
103
107
1881
MANOR DR
108244
83
79
63
65
67
75
80
123
13566
1883
108856
MORRISON RD
1666
3570
71

# Kitchener Utilities
# Water Sixteenth Grid
# Atlas Map Sheet 456-A-4

Valve #
- Air Release
- Blowoff
- Pressure Reducing
- Valve
- Chamber
- Well

- WTP Treatment Plant
- Bacteriological Sampling Location
- Plastic Main
- Sanitary Force Main
- Water Service Pipe
- Parcel with Unusual Private Water Service Connection

**Main Ownership**
- Kitchener
- Region
- Dual

**Hydrant Flushing**
Hydrant #
- Both Fall And Regular
- New Development
- Regular
- All Other

**Main Diameter**
- 25mm (1")
- 38mm (1.5")
- 50mm (2")
- 75mm (3")
- 100mm (4")
- 150mm (6")
- 200mm (8")
- 250mm (10")
- 300mm (12")
- 350mm (14")
- 400mm (16")
- 450mm(18")
- 600mm (24")
- 750mm (30")
- 900mm (36")
- 1200mm (48")

N W E S

0 10 20 30 40 m



455-B-2 | 456-A-1
455-B-3 | 456-A-4
455-C-2 | 456-D-1

Kitchener Utilities

KITCHENER
Corporate Services
Technology Innovation and Services
Geospatial Data and Analytics
Map created: September 26, 2026

DISCLAIMER: This document is subject to copyright and may only be used for your personal, non-commercial use, provided you keep intact the copyright notice. The City of Kitchener assumes no responsibility for any errors, and is not liable for any damages of any kind resulting from the use of, or reliance on, the information contained in this document. The City of Kitchener does not make any representations or warranty, express or implied, concerning the accuracy, quality, likely results or reliability of the use of the information contained in this document. © 2026 The Corporation of the City of Kitchener. Some portions of this publication are produced using information under licensed use from Teranet ©1998 Protected by Copyright - May not be reproduced without Permission THIS IS NOT A PLAN OF SURVEY - PROJECTION: UTM NAD 83 zone 17

JOINS SHEET 456-A-4

JOINS SHEET 455-C-2

JOINS SHEET 456-D-2

KING ST E

3570

71

3571

3595

100389

Zone KIT 2E

Zone KIT 4

Zone KIT 4

Zone KIT 2E

Zone CAM 2W

JOINS SHEET 456-D-4

# Kitchener Utilities Water Sixteenth Grid Atlas Map Sheet 456-D-1

Valve #

- Air Release
- Blowoff
- Pressure Reducing
- Valve
- Chamber
- Well

- WTP Treatment Plant
- Bacteriological Sampling Location
- Plastic Main
- Sanitary Force Main
- Water Service Pipe
- Parcel with Unusual Private Water Service Connection

**Main Ownership**

- Kitchener
- Region
- Dual

**Hydrant Flushing**

Hydrant #

- Both Fall And Regular
- New Development
- Regular
- All Other

**Main Diameter**

- 25mm (1")
- 38mm (1.5")
- 50mm (2")
- 75mm (3")
- 100mm (4")
- 150mm (6")
- 200mm (8")
- 250mm (10")
- 300mm (12")
- 350mm (14")
- 400mm (16")
- 450mm(18")
- 600mm (24")
- 750mm (30")
- 900mm (36")
- 1200mm (48")

N W E S

0 10 20 30 40 m

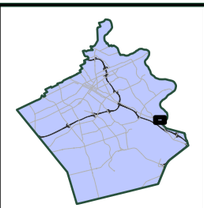

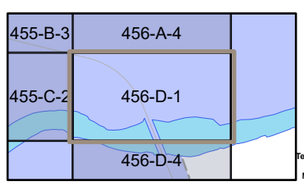


Kitchener Utilities

KITCHENER

Corporate Services
Technology Innovation and Services
Geospatial Data and Analytics
Map created: September 26, 2026

DISCLAIMER: This document is subject to copyright and may only be used for your personal, non-commercial use, provided you keep intact the copyright notice. The City of Kitchener assumes no responsibility for any errors, and is not liable for any damages of any kind resulting from the use of, or reliance on, the information contained in this document. The City of Kitchener does not make any representations or warranty, express or implied, concerning the accuracy, quality, likely results or reliability of the use of the information contained in this document. © 2026 The Corporation of the City of Kitchener. Some portions of this publication are produced using information under licensed use from Teranet ©1998 Protected by Copyright - May not be reproduced without Permission THIS IS NOT A PLAN OF SURVEY - PROJECTION: UTM NAD 83 zone 17

JOINS SHEET 456-D-1

JOINS SHEET 455-C-3

JOINS SHEET No neighboring sheet to the east

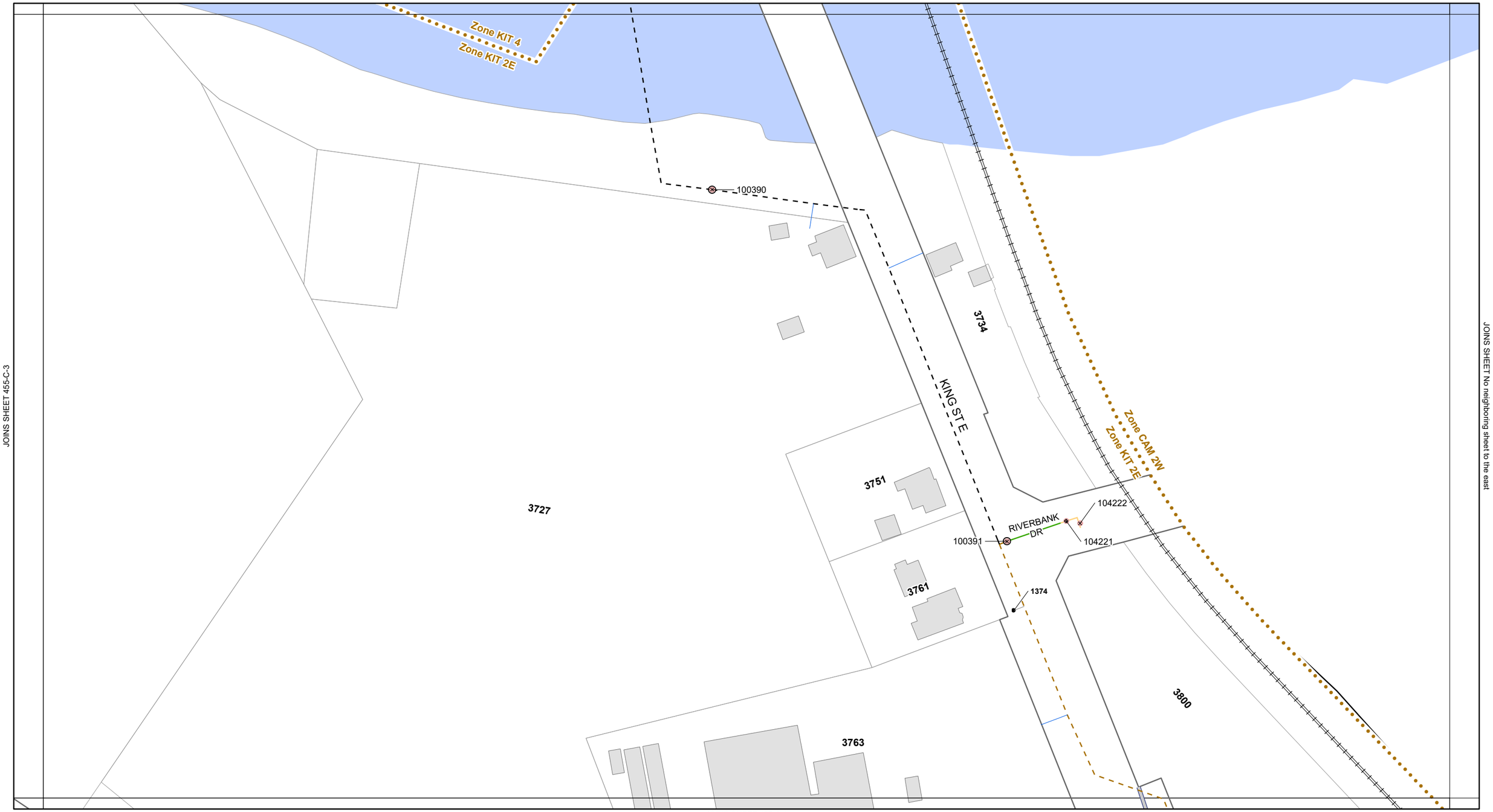


JOINS SHEET 477-A-1

# Kitchener Utilities Water Sixteenth Grid Atlas Map Sheet 456-D-4

Valve #

- Air Release
- Blowoff
- Pressure Reducing Valve
- Chamber
- Well

- WTP Treatment Plant
- Bacteriological Sampling Location
- Plastic Main
- Sanitary Force Main
- Water Service Pipe
- Parcel with Unusual Private Water Service Connection

**Main Ownership**
- Kitchener
- Region
- Dual

**Hydrant Flushing** (Hydrant #)
- Both Fall And Regular
- New Development
- Regular
- All Other

**Main Diameter**
- 25mm (1")
- 38mm (1.5")
- 50mm (2")
- 75mm (3")
- 100mm (4")
- 150mm (6")
- 200mm (8")
- 250mm (10")
- 300mm (12")
- 350mm (14")
- 400mm (16")
- 450mm(18")
- 600mm (24")
- 750mm (30")
- 900mm (36")
- 1200mm (48")

N W E S

0 10 20 30 40 m

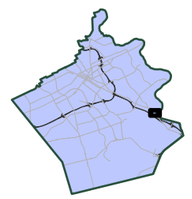

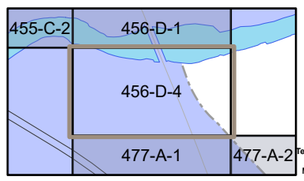


Kitchener Utilities

KITCHENER
Corporate Services
Technology Innovation and Services
Geospatial Data and Analytics
Map created: September 26, 2026

DISCLAIMER: This document is subject to copyright and may only be used for your personal, non-commercial use, provided you keep intact the copyright notice. The City of Kitchener assumes no responsibility for any errors, and is not liable for any damages of any kind resulting from the use of, or reliance on, the information contained in this document. The City of Kitchener does not make any representations or warranty, express or implied, concerning the accuracy, quality, likely results or reliability of the use of the information contained in this document. © 2026 The Corporation of the City of Kitchener. Some portions of this publication are produced using information under licensed use from Teranet ©1998 Protected by Copyright - May not be reproduced without Permission THIS IS NOT A PLAN OF SURVEY - PROJECTION: UTM NAD 83 zone 17

JOINS SHEET 449-C-3

JOINS SHEET No neighboring sheet to the west

JOINS SHEET 471-A-1

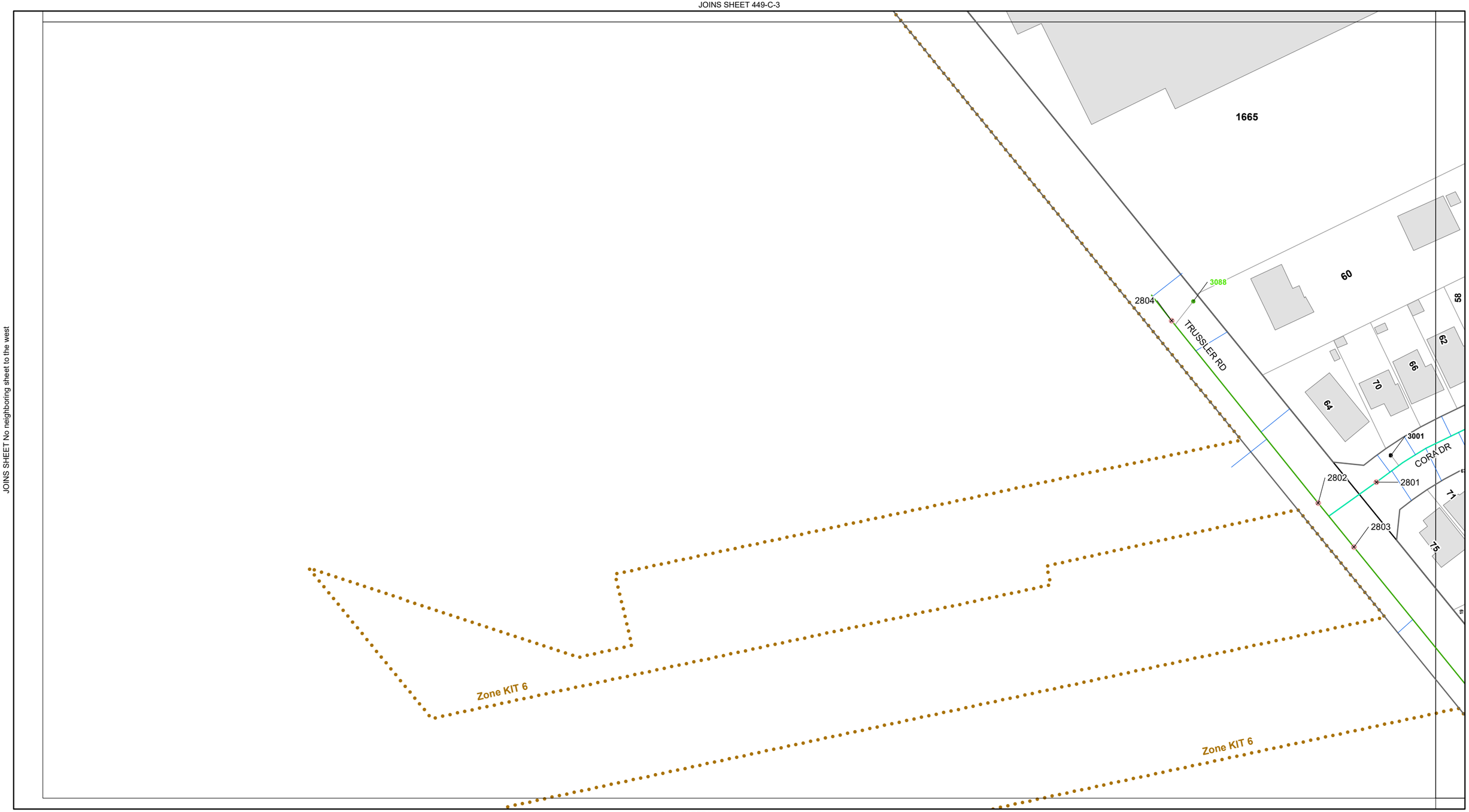


JOINS SHEET No neighboring sheet to the north

# Kitchener Utilities
# Water Sixteenth Grid
# Atlas Map Sheet 470-B-2

Valve #

- Air Release
- Blowoff
- Pressure Reducing Valve
- Chamber
- Well

- Treatment Plant
- Bacteriological Sampling Location
- Plastic Main
- Sanitary Force Main
- Water Service Pipe
- Parcel with Unusual Private Water Service Connection

**Main Ownership**
- Kitchener
- Region
- Dual

**Hydrant Flushing**

Hydrant #
- Both Fall And Regular
- New Development
- Regular
- All Other

**Main Diameter**
- 25mm (1")
- 38mm (1.5")
- 50mm (2")
- 75mm (3")
- 100mm (4")
- 150mm (6")
- 200mm (8")
- 250mm (10")
- 300mm (12")
- 350mm (14")
- 400mm (16")
- 450mm(18")
- 600mm (24")
- 750mm (30")
- 900mm (36")
- 1200mm (48")

N W E S

0 10 20 30 40 m

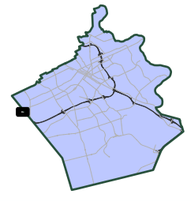

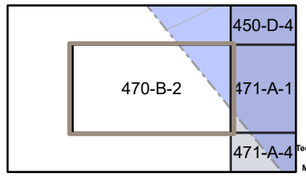


Kitchener Utilities

KITCHENER
Corporate Services
Technology Innovation and Services
Geospatial Data and Analytics
Map created: September 26, 2026

DISCLAIMER: This document is subject to copyright and may only be used for your personal, non-commercial use, provided you keep intact the copyright notice. The City of Kitchener assumes no responsibility for any errors, and is not liable for any damages of any kind resulting from the use of, or reliance on, the information contained in this document. The City of Kitchener does not make any representations or warranty, express or implied, concerning the accuracy, quality, likely results or reliability of the use of the information contained in this document. © 2026 The Corporation of the City of Kitchener. Some portions of this publication are produced using information under licensed use from Teranet ©1998 Protected by Copyright - May not be reproduced without Permission THIS IS NOT A PLAN OF SURVEY - PROJECTION: UTM NAD 83 zone 17




# Kitchener Utilities Water Sixteenth Grid Atlas Map Sheet 471-A-1

Valve #
- Air Release
- Blowoff
- Pressure Reducing
- Valve
- Chamber
- Well

WTP Treatment Plant
- Bacteriological Sampling Location
- Plastic Main
- Sanitary Force Main
- Water Service Pipe
- Parcel with Unusual Private Water Service Connection

**Main Ownership**
- Kitchener
- Region
- Dual

**Hydrant Flushing**
- Hydrant # Both Fall And Regular
- New Development
- Regular
- All Other

**Main Diameter**
- 25mm (1")
- 38mm (1.5")
- 50mm (2")
- 75mm (3")
- 100mm (4")
- 150mm (6")
- 200mm (8")
- 250mm (10")
- 300mm (12")
- 350mm (14")
- 400mm (16")
- 450mm(18")
- 600mm (24")
- 750mm (30")
- 900mm (36")
- 1200mm (48")

N W E S

0 10 20 30 40 m

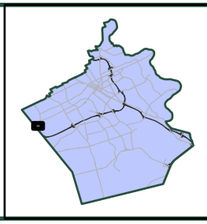

| | | |
|---|---|---|
| | 450-D-4 | 450-D-3 |
| 470-B-2 | 471-A-1 | 471-A-2 |
| | 471-A-4 | 471-A-3 |

Kitchener Utilities

KITCHENER
Corporate Services
Technology Innovation and Services
Geospatial Data and Analytics
Map created: September 26, 2026

DISCLAIMER: This document is subject to copyright and may only be used for your personal, non-commercial use, provided you keep intact the copyright notice. The City of Kitchener assumes no responsibility for any errors, and is not liable for any damages of any kind resulting from the use of, or reliance on, the information contained in this document. The City of Kitchener does not make any representations or warranty, express or implied, concerning the accuracy, quality, likely results or reliability of the use of the information contained in this document. © 2026 The Corporation of the City of Kitchener. Some portions of this publication are produced using information under licensed use from Teranet ©1998 Protected by Copyright - May not be reproduced without Permission THIS IS NOT A PLAN OF SURVEY - PROJECTION: UTM NAD 83 zone 17

JOINS SHEET 450-D-3

JOINS SHEET 471-A-1

JOINS SHEET 471-B-1

JOINS SHEET 471-A-3

TRADEWINDS PL

ROLLING MEADOWS DR

TIMBERLANE CRES

TRAILWOOD CRES

OLD MAPLE LANE

3105
100812
3104
100813
2186
5259
1991
5266
5267
2695
2546
7847
2694
2692
1986
2693
91162

# Kitchener Utilities
# Water Sixteenth Grid
# Atlas Map Sheet 471-A-2

Valve #
- Air Release
- Blowoff
- Pressure Reducing
- Valve
- Chamber
- Well

WTP Treatment Plant
- Bacteriological Sampling Location
- Plastic Main
- Sanitary Force Main
- Water Service Pipe
- Parcel with Unusual Private Water Service Connection

**Main Ownership**
- Kitchener
- Region
- Dual

**Hydrant Flushing**
Hydrant #
- Both Fall And Regular
- New Development
- Regular
- All Other

**Main Diameter**
- 25mm (1")
- 38mm (1.5")
- 50mm (2")
- 75mm (3")
- 100mm (4")
- 150mm (6")
- 200mm (8")
- 250mm (10")
- 300mm (12")
- 350mm (14")
- 400mm (16")
- 450mm(18")
- 600mm (24")
- 750mm (30")
- 900mm (36")
- 1200mm (48")

N W E S

0 10 20 30 40 m

| | | |
|---|---|---|
| 450-D-4 | 450-D-3 | 450-C-4 |
| 471-A-1 | 471-A-2 | 471-B-1 |
| 471-A-4 | 471-A-3 | 471-B-4 |

Kitchener Utilities

KITCHENER
Corporate Services
Technology Innovation and Services
Geospatial Data and Analytics
Map created: September 26, 2026

DISCLAIMER: This document is subject to copyright and may only be used for your personal, non-commercial use, provided you keep intact the copyright notice. The City of Kitchener assumes no responsibility for any errors, and is not liable for any damages of any kind resulting from the use of, or reliance on, the information contained in this document. The City of Kitchener does not make any representations or warranty, express or implied, concerning the accuracy, quality, likely results or reliability of the use of the information contained in this document. © 2026 The Corporation of the City of Kitchener. Some portions of this publication are produced using information under licensed use from Teranet ©1998 Protected by Copyright - May not be reproduced without Permission THIS IS NOT A PLAN OF SURVEY - PROJECTION: UTM NAD 83 zone 17

JOINS SHEET 471-A-2

JOINS SHEET 471-A-4

JOINS SHEET 471-B-4

JOINS SHEET 471-D-2

BENT WILLOW DR
OLD MAPLE LANE
HAVENWOOD CRT
HIGHVIEW DR
OLD PARK LANE
OLD PARK LANE
WILLOW GREEN CRT
SUGAR MAPLE ST

2585 2194 2588 2195 2586 2587 2192 2193 2593 2021 2191 2746 2155 2578 7830 7831 2156 2573 7829 2571 2745 2154 7741 2562 2020

# Kitchener Utilities
# Water Sixteenth Grid
# Atlas Map Sheet 471-A-3

Valve #
- Air Release
- Blowoff
- Pressure Reducing
- Valve
- Chamber
- Well

- WTP Treatment Plant
- Bacteriological Sampling Location
- Plastic Main
- Sanitary Force Main
- Water Service Pipe
- Parcel with Unusual Private Water Service Connection

**Main Ownership**
- Kitchener
- Region
- Dual

**Hydrant Flushing** (Hydrant #)
- Both Fall And Regular
- New Development
- Regular
- All Other

**Main Diameter**
- 25mm (1")
- 38mm (1.5")
- 50mm (2")
- 75mm (3")
- 100mm (4")
- 150mm (6")
- 200mm (8")
- 250mm (10")
- 300mm (12")
- 350mm (14")
- 400mm (16")
- 450mm(18")
- 600mm (24")
- 750mm (30")
- 900mm (36")
- 1200mm (48")

N W E S

0 10 20 30 40 m

| | | |
|---|---|---|
| 471-A-1 | 471-A-2 | 471-B-1 |
| 471-A-4 | 471-A-3 | 471-B-4 |
| 471-D-1 | 471-D-2 | 471-C-1 |

Kitchener Utilities

KITCHENER
Corporate Services
Technology Innovation and Services
Geospatial Data and Analytics
Map created: September 26, 2026

DISCLAIMER: This document is subject to copyright and may only be used for your personal, non-commercial use, provided you keep intact the copyright notice. The City of Kitchener assumes no responsibility for any errors, and is not liable for any damages of any kind resulting from the use of, or reliance on, the information contained in this document. The City of Kitchener does not make any representations or warranty, express or implied, concerning the accuracy, quality, likely results or reliability of the use of the information contained in this document. © 2026 The Corporation of the City of Kitchener. Some portions of this publication are produced using information under licensed use from Teranet ©1998 Protected by Copyright - May not be reproduced without Permission THIS IS NOT A PLAN OF SURVEY - PROJECTION: UTM NAD 83 zone 17

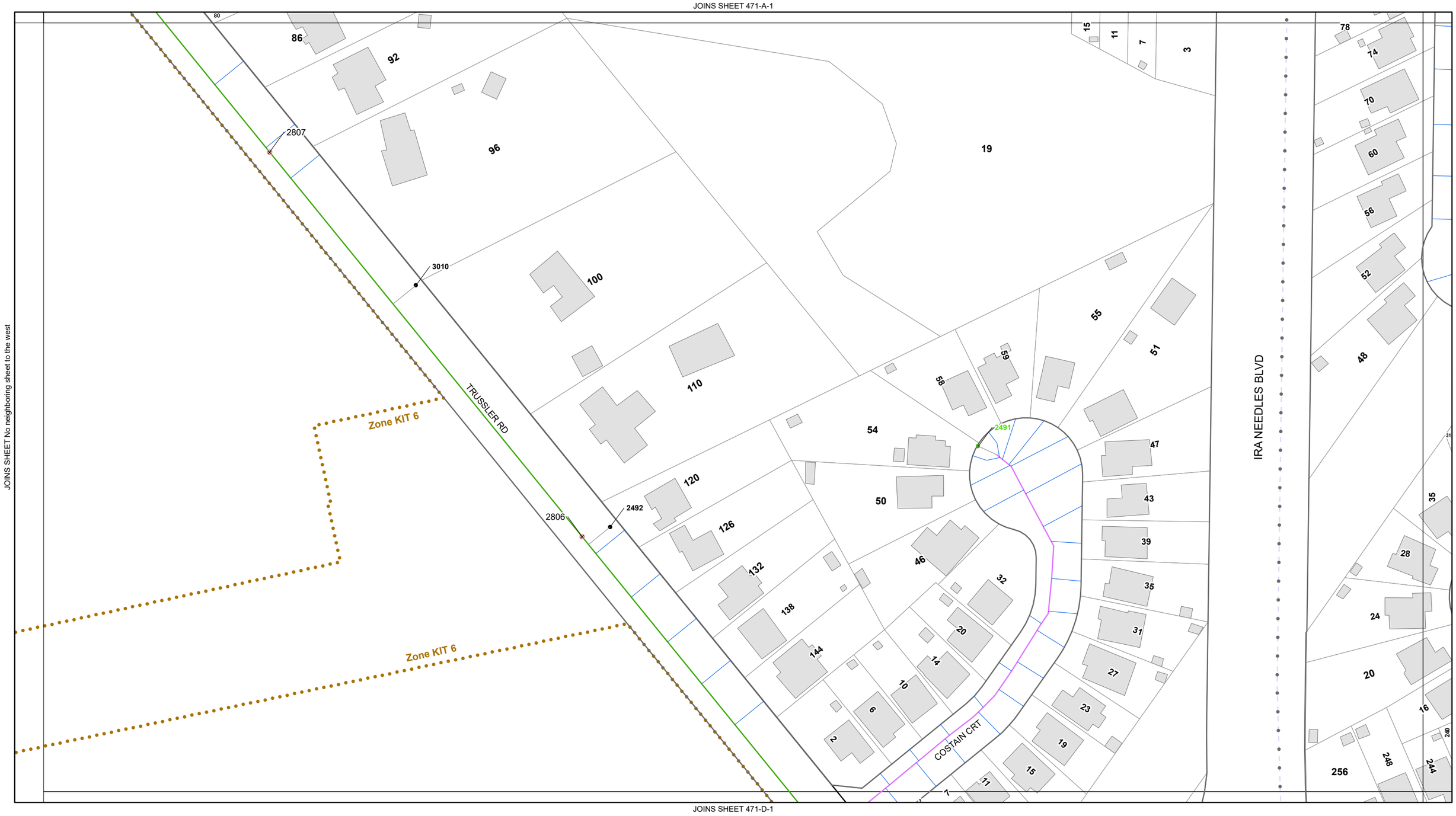


# Kitchener Utilities Water Sixteenth Grid Atlas Map Sheet 471-A-4

Valve #
- Air Release
- Blowoff
- Pressure Reducing
- Valve
- Chamber
- Well

WTP Treatment Plant
- Bacteriological Sampling Location
- Plastic Main
- Sanitary Force Main
- Water Service Pipe
- Parcel with Unusual Private Water Service Connection

**Main Ownership**
- Kitchener
- Region
- Dual

**Hydrant Flushing**
- Hydrant #
- Both Fall And Regular
- New Development
- Regular
- All Other

**Main Diameter**
- 25mm (1")
- 38mm (1.5")
- 50mm (2")
- 75mm (3")
- 100mm (4")
- 150mm (6")
- 200mm (8")
- 250mm (10")
- 300mm (12")
- 350mm (14")
- 400mm (16")
- 450mm(18")
- 600mm (24")
- 750mm (30")
- 900mm (36")
- 1200mm (48")

N W E S

0 10 20 30 40 m

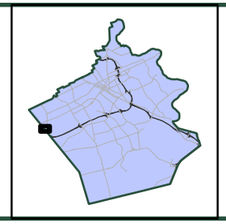

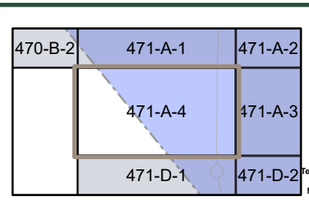


Kitchener Utilities

KITCHENER
Corporate Services
Technology Innovation and Services
Geospatial Data and Analytics
Map created: September 26, 2026

DISCLAIMER: This document is subject to copyright and may only be used for your personal, non-commercial use, provided you keep intact the copyright notice. The City of Kitchener assumes no responsibility for any errors, and is not liable for any damages of any kind resulting from the use of, or reliance on, the information contained in this document. The City of Kitchener does not make any representations or warranty, express or implied, concerning the accuracy, quality, likely results or reliability of the use of the information contained in this document. © 2026 The Corporation of the City of Kitchener. Some portions of this publication are produced using information under licensed use from Teranet ©1998 Protected by Copyright - May not be reproduced without Permission THIS IS NOT A PLAN OF SURVEY - PROJECTION: UTM NAD 83 zone 17

JOINS SHEET 450-C-4

JOINS SHEET 471-A-2

JOINS SHEET 471-B-2

JOINS SHEET 471-B-4

200

38

BROKEN OAK CRES

TIMBERLANE CRES

MEADOW WOODS CRES

TRAILWOOD CRES

ROLLING MEADOWS DR

DRIFTWOOD DR

THORNCLIFFE ST

102504

5252

5254

5255

5266

1987

1992

1993

1994

1995

1989

1990

2699

2700

2701

2709

2710

2711

7833

96232

114684

114686

# Kitchener Utilities
# Water Sixteenth Grid
# Atlas Map Sheet 471-B-1

Valve #

- Air Release
- Blowoff
- Pressure Reducing Valve
- Chamber
- Well

- WTP Treatment Plant
- Bacteriological Sampling Location
- Plastic Main
- Sanitary Force Main
- Water Service Pipe
- Parcel with Unusual Private Water Service Connection

**Main Ownership**
- Kitchener
- Region
- Dual

**Hydrant Flushing** (Hydrant #)
- Both Fall And Regular
- New Development
- Regular
- All Other

**Main Diameter**
- 25mm (1")
- 38mm (1.5")
- 50mm (2")
- 75mm (3")
- 100mm (4")
- 150mm (6")
- 200mm (8")
- 250mm (10")
- 300mm (12")
- 350mm (14")
- 400mm (16")
- 450mm(18")
- 600mm (24")
- 750mm (30")
- 900mm (36")
- 1200mm (48")

N W E S

0 10 20 30 40 m

| | | |
|---|---|---|
| 450-D-3 | 450-C-4 | 450-C-3 |
| 471-A-2 | 471-B-1 | 471-B-2 |
| 471-A-3 | 471-B-4 | 471-B-3 |

Kitchener Utilities

KITCHENER
Corporate Services
Technology Innovation and Services
Geospatial Data and Analytics
Map created: September 26, 2026

DISCLAIMER: This document is subject to copyright and may only be used for your personal, non-commercial use, provided you keep intact the copyright notice. The City of Kitchener assumes no responsibility for any errors, and is not liable for any damages of any kind resulting from the use of, or reliance on, the information contained in this document. The City of Kitchener does not make any representations or warranty, express or implied, concerning the accuracy, quality, likely results or reliability of the use of the information contained in this document. © 2026 The Corporation of the City of Kitchener. Some portions of this publication are produced using information under licensed use from Teranet ©1998 Protected by Copyright - May not be reproduced without Permission THIS IS NOT A PLAN OF SURVEY - PROJECTION: UTM NAD 83 zone 17

JOINS SHEET 450-C-3

JOINS SHEET 471-B-1

JOINS SHEET 472-A-1

JOINS SHEET 471-B-3

BROKEN OAK CRES
DRIFTWOOD DR
WINDING WAY
WINDING WAY
HOMESTEAD PL
THORNCLIFFE ST
THORNCLIFFE ST
WESTHEIGHTS DR
DRIFTWOOD DR
Zone KIT 6
Zone KIT 5
5256
5257
5258
5245
1831
5247
5246
108645
102503
2721
1988
2710
7833
2720
2719
1833
2736
2735
7840
429
450
401

# Kitchener Utilities Water Sixteenth Grid Atlas Map Sheet 471-B-2

Valve #
- Air Release
- Blowoff
- Pressure Reducing Valve
- Chamber
- Well

- WTP Treatment Plant
- Bacteriological Sampling Location
- Plastic Main
- Sanitary Force Main
- Water Service Pipe
- Parcel with Unusual Private Water Service Connection

**Main Ownership**
- Kitchener
- Region
- Dual

**Hydrant Flushing** (Hydrant #)
- Both Fall And Regular
- New Development
- Regular
- All Other

**Main Diameter**
- 25mm (1")
- 38mm (1.5")
- 50mm (2")
- 75mm (3")
- 100mm (4")
- 150mm (6")
- 200mm (8")
- 250mm (10")
- 300mm (12")
- 350mm (14")
- 400mm (16")
- 450mm(18")
- 600mm (24")
- 750mm (30")
- 900mm (36")
- 1200mm (48")

N W E S

0 10 20 30 40 m



| | | |
|---|---|---|
| 450-C-4 | 450-C-3 | 451-D-4 |
| 471-B-1 | 471-B-2 | 472-A-1 |
| 471-B-4 | 471-B-3 | 472-A-4 |

Kitchener Utilities

Corporate Services
Technology Innovation and Services
Geospatial Data and Analytics
Map created: September 26, 2026

DISCLAIMER: This document is subject to copyright and may only be used for your personal, non-commercial use, provided you keep intact the copyright notice. The City of Kitchener assumes no responsibility for any errors, and is not liable for any damages of any kind resulting from the use of, or reliance on, the information contained in this document. The City of Kitchener does not make any representations or warranty, express or implied, concerning the accuracy, quality, likely results or reliability of the use of the information contained in this document. © 2026 The Corporation of the City of Kitchener. Some portions of this publication are produced using information under licensed use from Teranet ©1998 Protected by Copyright - May not be reproduced without Permission THIS IS NOT A PLAN OF SURVEY - PROJECTION: UTM NAD 83 zone 17

JOINS SHEET 471-B-2

JOINS SHEET 471-B-4

JOINS SHEET 472-A-4

JOINS SHEET 471-C-2

THORNCLIFFE ST

HOMESTEAD PL

DRIFTWOOD DR

OLD FOREST CRES

PARKLAND CRES

Zone KIT 6

Zone KIT 5

10106 2056 2057 2088 2089 2785 1933 2619 7841 2740 7842 1937

# Kitchener Utilities
# Water Sixteenth Grid
# Atlas Map Sheet 471-B-3

Valve #

- Air Release
- Blowoff
- Pressure Reducing Valve
- Chamber
- Well

- WTP Treatment Plant
- Bacteriological Sampling Location
- Plastic Main
- Sanitary Force Main
- Water Service Pipe
- Parcel with Unusual Private Water Service Connection

**Main Ownership**
- Kitchener
- Region
- Dual

**Hydrant Flushing** (Hydrant #)
- Both Fall And Regular
- New Development
- Regular
- All Other

**Main Diameter**
- 25mm (1")
- 38mm (1.5")
- 50mm (2")
- 75mm (3")
- 100mm (4")
- 150mm (6")
- 200mm (8")
- 250mm (10")
- 300mm (12")
- 350mm (14")
- 400mm (16")
- 450mm(18")
- 600mm (24")
- 750mm (30")
- 900mm (36")
- 1200mm (48")

N W E S

0 10 20 30 40 m

| | | |
|---|---|---|
| 471-B-1 | 471-B-2 | 472-A-1 |
| 471-B-4 | 471-B-3 | 472-A-4 |
| 471-C-1 | 471-C-2 | 472-D-1 |

Kitchener Utilities

KITCHENER
Corporate Services
Technology Innovation and Services
Geospatial Data and Analytics
Map created: September 26, 2026

DISCLAIMER: This document is subject to copyright and may only be used for your personal, non-commercial use, provided you keep intact the copyright notice. The City of Kitchener assumes no responsibility for any errors, and is not liable for any damages of any kind resulting from the use of, or reliance on, the information contained in this document. The City of Kitchener does not make any representations or warranty, express or implied, concerning the accuracy, quality, likely results or reliability of the use of the information contained in this document. © 2026 The Corporation of the City of Kitchener. Some portions of this publication are produced using information under licensed use from Teranet ©1998 Protected by Copyright - May not be reproduced without Permission THIS IS NOT A PLAN OF SURVEY - PROJECTION: UTM NAD 83 zone 17

JOINS SHEET 471-B-1

JOINS SHEET 471-A-3

JOINS SHEET 471-B-3

JOINS SHEET 471-C-1

ROLLING MEADOWS DR
DRIFTWOOD DR
WILLOW GREEN CRT
HIGHVIEW DR
HICKORY HOLLOW CRES
HIGHVIEW PL
OLD FOREST CRES
SUGAR MAPLE ST

2712 2025 2022 10104 7742 2591 2595 7834 7835 2019 2600 2024 2601 2020 2592 2589 7744 7832

# Kitchener Utilities
# Water Sixteenth Grid
# Atlas Map Sheet 471-B-4

Valve #
- Air Release
- Blowoff
- Pressure Reducing Valve
- Chamber
- Well

- WTP Treatment Plant
- Bacteriological Sampling Location
- Plastic Main
- Sanitary Force Main
- Water Service Pipe
- Parcel with Unusual Private Water Service Connection

**Main Ownership**
- Kitchener
- Region
- Dual

**Hydrant Flushing**

Hydrant #
- Both Fall And Regular
- New Development
- Regular
- All Other

**Main Diameter**
- 25mm (1")
- 38mm (1.5")
- 50mm (2")
- 75mm (3")
- 100mm (4")
- 150mm (6")
- 200mm (8")
- 250mm (10")
- 300mm (12")
- 350mm (14")
- 400mm (16")
- 450mm(18")
- 600mm (24")
- 750mm (30")
- 900mm (36")
- 1200mm (48")

N W E S

0 10 20 30 40 m

| | | |
|---|---|---|
| 471-A-2 | 471-B-1 | 471-B-2 |
| 471-A-3 | 471-B-4 | 471-B-3 |
| 471-D-2 | 471-C-1 | 471-C-2 |

Kitchener Utilities

KITCHENER
Corporate Services
Technology Innovation and Services
Geospatial Data and Analytics
Map created: September 26, 2026

DISCLAIMER: This document is subject to copyright and may only be used for your personal, non-commercial use, provided you keep intact the copyright notice. The City of Kitchener assumes no responsibility for any errors, and is not liable for any damages of any kind resulting from the use of, or reliance on, the information contained in this document. The City of Kitchener does not make any representations or warranty, express or implied, concerning the accuracy, quality, likely results or reliability of the use of the information contained in this document. © 2026 The Corporation of the City of Kitchener. Some portions of this publication are produced using information under licensed use from Teranet ©1998 Protected by Copyright - May not be reproduced without Permission THIS IS NOT A PLAN OF SURVEY - PROJECTION: UTM NAD 83 zone 17

JOINS SHEET 471-B-4

JOINS SHEET 471-D-2

JOINS SHEET 471-C-2

JOINS SHEET 471-C-4

HICKORY HOLLOW CRES

SUGAR MAPLE ST

CEDAR CREST ST

SUGAR MAPLE PL

SUGAR MAPLE ST

DRIFTWOOD PL

DRIFTWOOD DR

YELLOW BIRCH DR

2590 2023 2561 2106 2602 2026 2105 2747 2560 2108 2556 2557 2109 2555 2110 2559 2558 2107

# Kitchener Utilities
# Water Sixteenth Grid
# Atlas Map Sheet 471-C-1

Valve #
- Air Release
- Blowoff
- Pressure Reducing
- Valve
- Chamber
- Well

- WTP Treatment Plant
- Bacteriological Sampling Location
- Plastic Main
- Sanitary Force Main
- Water Service Pipe
- Parcel with Unusual Private Water Service Connection

Hydrant #

**Main Ownership**
- Kitchener
- Region
- Dual

**Hydrant Flushing**
- Both Fall And Regular
- New Development
- Regular
- All Other

**Main Diameter**
- 25mm (1")
- 38mm (1.5")
- 50mm (2")
- 75mm (3")
- 100mm (4")
- 150mm (6")
- 200mm (8")
- 250mm (10")
- 300mm (12")
- 350mm (14")
- 400mm (16")
- 450mm(18")
- 600mm (24")
- 750mm (30")
- 900mm (36")
- 1200mm (48")

N W E S

0 10 20 30 40 m

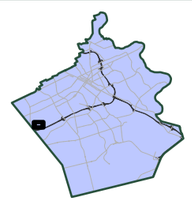

| | | |
|---|---|---|
| 471-A-3 | 471-B-4 | 471-B-3 |
| 471-D-2 | 471-C-1 | 471-C-2 |
| 471-D-3 | 471-C-4 | 471-C-3 |

Kitchener Utilities

KITCHENER
Corporate Services
Technology Innovation and Services
Geospatial Data and Analytics
Map created: September 26, 2026

DISCLAIMER: This document is subject to copyright and may only be used for your personal, non-commercial use, provided you keep intact the copyright notice. The City of Kitchener assumes no responsibility for any errors, and is not liable for any damages of any kind resulting from the use of, or reliance on, the information contained in this document. The City of Kitchener does not make any representations or warranty, express or implied, concerning the accuracy, quality, likely results or reliability of the use of the information contained in this document. © 2026 The Corporation of the City of Kitchener. Some portions of this publication are produced using information under licensed use from Teranet ©1998 Protected by Copyright - May not be reproduced without Permission THIS IS NOT A PLAN OF SURVEY - PROJECTION: UTM NAD 83 zone 17

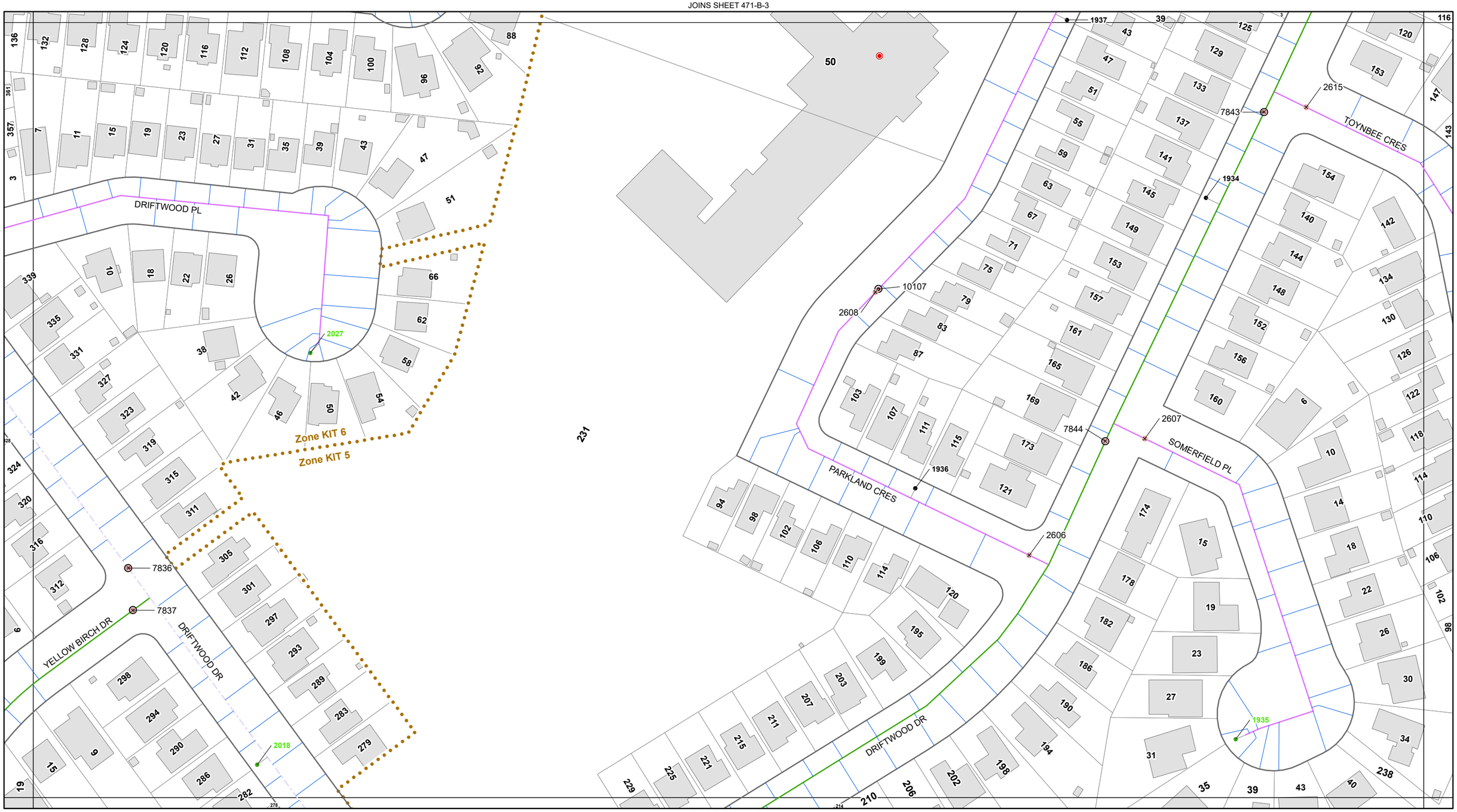


# Kitchener Utilities Water Sixteenth Grid Atlas Map Sheet 471-C-2

Valve #
- Air Release
- Blowoff
- Pressure Reducing
- Valve
- Chamber
- Well

WTP Treatment Plant
- Bacteriological Sampling Location
- Plastic Main
- Sanitary Force Main
- Water Service Pipe
- Parcel with Unusual Private Water Service Connection

**Main Ownership**
- Kitchener
- Region
- Dual

**Hydrant Flushing**
- Hydrant # Both Fall And Regular
- New Development
- Regular
- All Other

**Main Diameter**
- 25mm (1")
- 38mm (1.5")
- 50mm (2")
- 75mm (3")
- 100mm (4")
- 150mm (6")
- 200mm (8")
- 250mm (10")
- 300mm (12")
- 350mm (14")
- 400mm (16")
- 450mm(18")
- 600mm (24")
- 750mm (30")
- 900mm (36")
- 1200mm (48")

N W E S

0 10 20 30 40 m

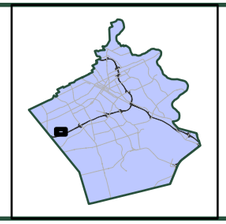

| | | |
|---|---|---|
| 471-B-4 | 471-B-3 | 472-A-4 |
| 471-C-1 | 471-C-2 | 472-D-1 |
| 471-C-4 | 471-C-3 | 472-D-4 |

Kitchener Utilities

KITCHENER
Corporate Services
Technology Innovation and Services
Geospatial Data and Analytics
Map created: September 26, 2026

DISCLAIMER: This document is subject to copyright and may only be used for your personal, non-commercial use, provided you keep intact the copyright notice. The City of Kitchener assumes no responsibility for any errors, and is not liable for any damages of any kind resulting from the use of, or reliance on, the information contained in this document. The City of Kitchener does not make any representations or warranty, express or implied, concerning the accuracy, quality, likely results or reliability of the use of the information contained in this document. © 2026 The Corporation of the City of Kitchener. Some portions of this publication are produced using information under licensed use from Teranet ©1998 Protected by Copyright - May not be reproduced without Permission THIS IS NOT A PLAN OF SURVEY - PROJECTION: UTM NAD 83 zone 17

JOINS SHEET 471-C-2



JOINS SHEET 471-C-4

JOINS SHEET 472-D-4

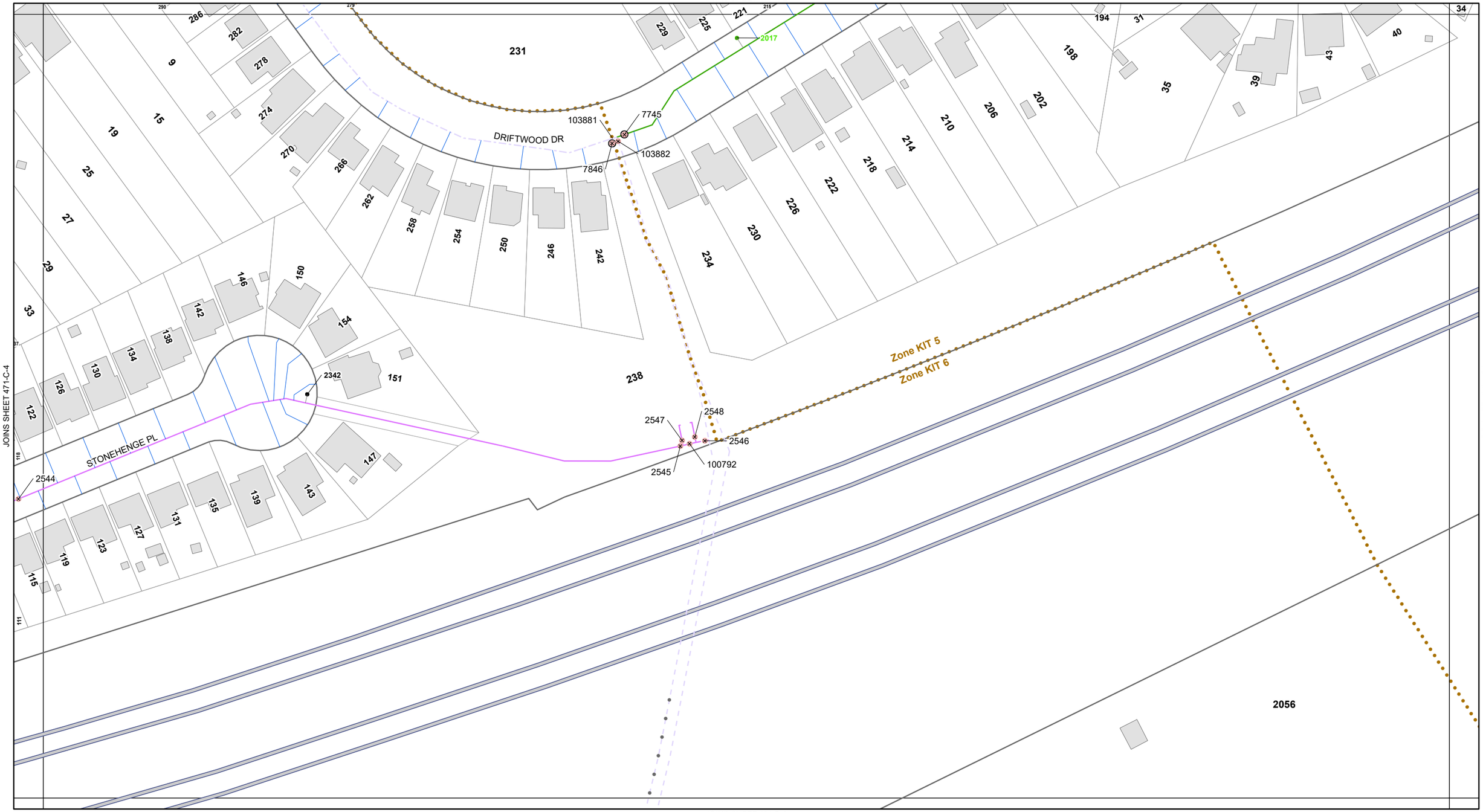


JOINS SHEET 491-B-2

# Kitchener Utilities Water Sixteenth Grid Atlas Map Sheet 471-C-3

- Air Release
- Blowoff
- Pressure Reducing
- Valve # — Valve
- Chamber
- Well

- WTP — Treatment Plant
- Bacteriological Sampling Location
- Plastic Main
- Sanitary Force Main
- Water Service Pipe
- Parcel with Unusual Private Water Service Connection

**Main Ownership**
- Kitchener
- Region
- Dual

**Hydrant Flushing** (Hydrant #)
- Both Fall And Regular
- New Development
- Regular
- All Other

**Main Diameter**
- 25mm (1")
- 38mm (1.5")
- 50mm (2")
- 75mm (3")
- 100mm (4")
- 150mm (6")
- 200mm (8")
- 250mm (10")
- 300mm (12")
- 350mm (14")
- 400mm (16")
- 450mm(18")
- 600mm (24")
- 750mm (30")
- 900mm (36")
- 1200mm (48")

N W E S

0 10 20 30 40 m

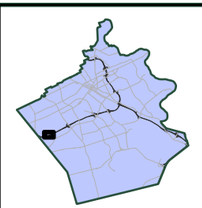

| | | |
|---|---|---|
| 471-C-1 | 471-C-2 | 472-D-1 |
| 471-C-4 | 471-C-3 | 472-D-4 |
| 491-B-1 | 491-B-2 | 492-A-1 |

Kitchener Utilities

KITCHENER
Corporate Services
Technology Innovation and Services
Geospatial Data and Analytics
Map created: September 26, 2026

DISCLAIMER: This document is subject to copyright and may only be used for your personal, non-commercial use, provided you keep intact the copyright notice. The City of Kitchener assumes no responsibility for any errors, and is not liable for any damages of any kind resulting from the use of, or reliance on, the information contained in this document. The City of Kitchener does not make any representations or warranty, express or implied, concerning the accuracy, quality, likely results or reliability of the use of the information contained in this document. © 2026 The Corporation of the City of Kitchener. Some portions of this publication are produced using information under licensed use from Teranet 619968 Protected by Copyright - May not be reproduced without Permission THIS IS NOT A PLAN OF SURVEY - PROJECTION: UTM NAD 83 zone 17

JOINS SHEET 471-C-1

JOINS SHEET 471-D-3

JOINS SHEET 471-C-3

JOINS SHEET 491-B-1

# Kitchener Utilities
# Water Sixteenth Grid
# Atlas Map Sheet 471-C-4

Valve #
- Air Release
- Blowoff
- Pressure Reducing
- Valve
- Chamber
- Well

- Treatment Plant
- Bacteriological Sampling Location
- Plastic Main
- Sanitary Force Main
- Water Service Pipe
- Parcel with Unsual Private Water Service Connection

**Main Ownership**
- Kitchener
- Region
- Dual

**Hydrant Flushing**

Hydrant #
- Both Fall And Regular
- New Development
- Regular
- All Other

**Main Diameter**
- 25mm (1")
- 38mm (1.5")
- 50mm (2")
- 75mm (3")
- 100mm (4")
- 150mm (6")
- 200mm (8")
- 250mm (10")
- 300mm (12")
- 350mm (14")
- 400mm (16")
- 450mm(18")
- 600mm (24")
- 750mm (30")
- 900mm (36")
- 1200mm (48")

N W E S

0 10 20 30 40 m



| | | |
|---|---|---|
| 471-D-2 | 471-C-1 | 471-C-2 |
| 471-D-3 | 471-C-4 | 471-C-3 |
| 491-A-2 | 491-B-1 | 491-B-2 |

Kitchener Utilities

KITCHENER
Corporate Services
Technology Innovation and Services
Geospatial Data and Analytics
Map created: September 26, 2026

DISCLAIMER: This document is subject to copyright and may only be used for your personal, non-commercial use, provided you keep intact the copyright notice. The City of Kitchener assumes no responsibility for any errors, and is not liable for any damages of any kind resulting from the use of, or reliance on, the information contained in this document. The City of Kitchener does not make any representations or warranty, express or implied, concerning the accuracy, quality, likely results or reliability of the use of the information contained in this document. © 2026 The Corporation of the City of Kitchener. Some portions of this publication are produced using information under licensed use from Teranet ©1998 Protected by Copyright - May not be reproduced without Permission THIS IS NOT A PLAN OF SURVEY - PROJECTION: UTM NAD 83 zone 17

JOINS SHEET 471-A-4

JOINS SHEET No neighboring sheet to the west

JOINS SHEET 471-D-2

JOINS SHEET No neighboring sheet to the north

2805
COSTAIN CRT
2490
2791
TRUSSLER RD
HIGHVIEW DR
2157
10099
2792
IRA NEEDLES BLVD
Zone KIT 6
IRA NEEDLES BLVD

# Kitchener Utilities Water Sixteenth Grid Atlas Map Sheet 471-D-1

Valve #
- Air Release
- Blowoff
- Pressure Reducing
- Valve
- Chamber
- Well

- WTP Treatment Plant
- Bacteriological Sampling Location
- Plastic Main
- Sanitary Force Main
- Water Service Pipe
- Parcel with Unusual Private Water Service Connection

**Main Ownership**
- Kitchener
- Region
- Dual

**Hydrant Flushing**
Hydrant #
- Both Fall And Regular
- New Development
- Regular
- All Other

**Main Diameter**
- 25mm (1")
- 38mm (1.5")
- 50mm (2")
- 75mm (3")
- 100mm (4")
- 150mm (6")
- 200mm (8")
- 250mm (10")
- 300mm (12")
- 350mm (14")
- 400mm (16")
- 450mm(18")
- 600mm (24")
- 750mm (30")
- 900mm (36")
- 1200mm (48")

N W E S

0 10 20 30 40 m



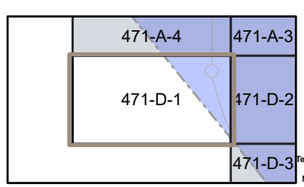


Kitchener Utilities

KITCHENER
Corporate Services
Technology Innovation and Services
Geospatial Data and Analytics
Map created: September 26, 2026

DISCLAIMER: This document is subject to copyright and may only be used for your personal, non-commercial use, provided you keep intact the copyright notice. The City of Kitchener assumes no responsibility for any errors, and is not liable for any damages of any kind resulting from the use of, or reliance on, the information contained in this document. The City of Kitchener does not make any representations or warranty, express or implied, concerning the accuracy, quality, likely results or reliability of the use of the information contained in this document. © 2026 The Corporation of the City of Kitchener. Some portions of this publication are produced using information under licensed use from Teranet ©1998 Protected by Copyright - May not be reproduced without Permission THIS IS NOT A PLAN OF SURVEY - PROJECTION: UTM NAD 83 zone 17

JOINS SHEET 471-A-3

JOINS SHEET 471-D-1

JOINS SHEET 471-C-1

JOINS SHEET 471-D-3

HIGHVIEW DR

GOLDEN MEADOW CRES

IRA NEEDLES BLVD

GOLDEN MEADOW DR

OLD PARK LANE

HODDLE CRES

Zone KIT 6

2156 2526 2160 2159 2572 2744 10100 2158 2352 2539 2529 7289 2528 2161 10101 2527 2162

# Kitchener Utilities
# Water Sixteenth Grid
# Atlas Map Sheet 471-D-2

Valve #

- Air Release
- Blowoff
- Pressure Reducing
- Valve
- Chamber
- Well

- WTP Treatment Plant
- Bacteriological Sampling Location
- Plastic Main
- Sanitary Force Main
- Water Service Pipe
- Parcel with Unusual Private Water Service Connection

**Main Ownership**
- Kitchener
- Region
- Dual

**Hydrant Flushing**

Hydrant #
- Both Fall And Regular
- New Development
- Regular
- All Other

**Main Diameter**
- 25mm (1")
- 38mm (1.5")
- 50mm (2")
- 75mm (3")
- 100mm (4")
- 150mm (6")
- 200mm (8")
- 250mm (10")
- 300mm (12")
- 350mm (14")
- 400mm (16")
- 450mm(18")
- 600mm (24")
- 750mm (30")
- 900mm (36")
- 1200mm (48")

N W E S

0 10 20 30 40 m

| | | |
|---|---|---|
| 471-A-4 | 471-A-3 | 471-B-4 |
| 471-D-1 | 471-D-2 | 471-C-1 |
| | 471-D-3 | 471-C-4 |

Kitchener Utilities

KITCHENER
Corporate Services
Technology Innovation and Services
Geospatial Data and Analytics
Map created: September 26, 2026

DISCLAIMER: This document is subject to copyright and may only be used for your personal, non-commercial use, provided you keep intact the copyright notice. The City of Kitchener assumes no responsibility for any errors, and is not liable for any damages of any kind resulting from the use of, or reliance on, the information contained in this document. The City of Kitchener does not make any representations or warranty, express or implied, concerning the accuracy, quality, likely results or reliability of the use of the information contained in this document. © 2026 The Corporation of the City of Kitchener. Some portions of this publication are produced using information under licensed use from Teranet ©1998 Protected by Copyright - May not be reproduced without Permission. THIS IS NOT A PLAN OF SURVEY - PROJECTION: UTM NAD 83 zone 17

JOINS SHEET 471-D-2

JOINS SHEET No neighboring sheet to the west

JOINS SHEET 471-C-4

JOINS SHEET 491-A-2

GOLDEN MEADOW DR

HODDLE CRES

YELLOW BIRCH DR

FRAN ELLEN CRES

IRA NEEDLES BLVD

TRUSSLER RD

Zone KIT 6

2527 10101 2539 2532 2537 10158 2531 2348 2538 2347 2742 2536 2741 101843 3438 15063 2533 6963 2350

# Kitchener Utilities
# Water Sixteenth Grid
# Atlas Map Sheet 471-D-3

Valve #

- Air Release
- Blowoff
- Pressure Reducing
- Valve
- Chamber
- Well

- Treatment Plant
- Bacteriological Sampling Location
- Plastic Main
- Sanitary Force Main
- Water Service Pipe
- Parcel with Unusual Private Water Service Connection

**Main Ownership**
- Kitchener
- Region
- Dual

**Hydrant Flushing** (Hydrant #)
- Both Fall And Regular
- New Development
- Regular
- All Other

**Main Diameter**
- 25mm (1")
- 38mm (1.5")
- 50mm (2")
- 75mm (3")
- 100mm (4")
- 150mm (6")
- 200mm (8")
- 250mm (10")
- 300mm (12")
- 350mm (14")
- 400mm (16")
- 450mm(18")
- 600mm (24")
- 750mm (30")
- 900mm (36")
- 1200mm (48")

N W E S

0 10 20 30 40 m

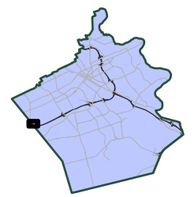

471-D-1 | 471-D-2 | 471-C-1
471-D-3 | 471-C-4
491-A-2 | 491-B-1

Kitchener Utilities

KITCHENER

Corporate Services
Technology Innovation and Services
Geospatial Data and Analytics
Map created: September 26, 2026

DISCLAIMER: This document is subject to copyright and may only be used for your personal, non-commercial use, provided you keep intact the copyright notice. The City of Kitchener assumes no responsibility for any errors, and is not liable for any damages of any kind resulting from the use of, or reliance on, the information contained in this document. The City of Kitchener does not make any representations or warranty, express or implied, concerning the accuracy, quality, likely results or reliability of the use of the information contained in this document. © 2026 The Corporation of the City of Kitchener. Some portions of this publication are produced using information under licensed use from Teranet ©1998 Protected by Copyright - May not be reproduced without Permission THIS IS NOT A PLAN OF SURVEY - PROJECTION: UTM NAD 83 zone 17

JOINS SHEET 451-D-4

JOINS SHEET 471-B-2

JOINS SHEET 472-A-2

JOINS SHEET 472-A-4

WESTHEIGHTS DR
LORILEE CRES
LORILEE CRES
MCGARRY DR
WINDY WOOD CRT
ROYAL ORCHARD DR

# Kitchener Utilities
# Water Sixteenth Grid
# Atlas Map Sheet 472-A-1

Valve #
- Air Release
- Blowoff
- Pressure Reducing Valve
- Chamber
- Well

- WTP Treatment Plant
- Bacteriological Sampling Location
- Plastic Main
- Sanitary Force Main
- Water Service Pipe
- Parcel with Unusual Private Water Service Connection

**Main Ownership**
- Kitchener
- Region
- Dual

**Hydrant Flushing** (Hydrant #)
- Both Fall And Regular
- New Development
- Regular
- All Other

**Main Diameter**
- 25mm (1")
- 38mm (1.5")
- 50mm (2")
- 75mm (3")
- 100mm (4")
- 150mm (6")
- 200mm (8")
- 250mm (10")
- 300mm (12")
- 350mm (14")
- 400mm (16")
- 450mm(18")
- 600mm (24")
- 750mm (30")
- 900mm (36")
- 1200mm (48")

N W E S

0 10 20 30 40 m

| | | |
|---|---|---|
| 450-C-3 | 451-D-4 | 451-D-3 |
| 471-B-2 | 472-A-1 | 472-A-2 |
| 471-B-3 | 472-A-4 | 472-A-3 |

Kitchener Utilities

KITCHENER
Corporate Services
Technology Innovation and Services
Geospatial Data and Analytics
Map created: September 26, 2026

DISCLAIMER: This document is subject to copyright and may only be used for your personal, non-commercial use, provided you keep intact the copyright notice. The City of Kitchener assumes no responsibility for any errors, and is not liable for any damages of any kind resulting from the use of, or reliance on, the information contained in this document. The City of Kitchener does not make any representations or warranty, express or implied, concerning the accuracy, quality, likely results or reliability of the use of the information contained in this document. © 2026 The Corporation of the City of Kitchener. Some portions of this publication are produced using information under licensed use from Teranet ©1998 Protected by Copyright - May not be reproduced without Permission THIS IS NOT A PLAN OF SURVEY - PROJECTION: UTM NAD 83 zone 17

JOINS SHEET 451-D-3

JOINS SHEET 472-A-1

JOINS SHEET 472-B-1

JOINS SHEET 472-A-3

# Kitchener Utilities
# Water Sixteenth Grid
# Atlas Map Sheet 472-A-2

Valve #

- Air Release
- Blowoff
- Pressure Reducing Valve
- Chamber
- Well

- Treatment Plant
- Bacteriological Sampling Location
- Plastic Main
- Sanitary Force Main
- Water Service Pipe
- Parcel with Unusual Private Water Service Connection

Hydrant #

**Main Ownership**
- Kitchener
- Region
- Dual

**Hydrant Flushing**
- Both Fall And Regular
- New Development
- Regular
- All Other

**Main Diameter**
- 25mm (1")
- 38mm (1.5")
- 50mm (2")
- 75mm (3")
- 100mm (4")
- 150mm (6")
- 200mm (8")
- 250mm (10")
- 300mm (12")
- 350mm (14")
- 400mm (16")
- 450mm(18")
- 600mm (24")
- 750mm (30")
- 900mm (36")
- 1200mm (48")

N W E S

0 10 20 30 40 m



| | | |
|---|---|---|
| 451-D-4 | 451-D-3 | 451-C-4 |
| 472-A-1 | 472-A-2 | 472-B-1 |
| 472-A-4 | 472-A-3 | 472-B-4 |

Kitchener Utilities

KITCHENER
Corporate Services
Technology Innovation and Services
Geospatial Data and Analytics
Map created: September 26, 2026

DISCLAIMER: This document is subject to copyright and may only be used for your personal, non-commercial use, provided you keep intact the copyright notice. The City of Kitchener assumes no responsibility for any errors, and is not liable for any damages of any kind resulting from the use of, or reliance on, the information contained in this document. The City of Kitchener does not make any representations or warranty, express or implied, concerning the accuracy, quality, likely results or reliability of the use of the information contained in this document. © 2026 The Corporation of the City of Kitchener. Some portions of this publication are produced using information under licensed use from Teranet ©1998 Protected by Copyright - May not be reproduced without Permission THIS IS NOT A PLAN OF SURVEY - PROJECTION: UTM NAD 83 zone 17

JOINS SHEET 472-A-2

JOINS SHEET 472-A-4

JOINS SHEET 472-B-4

JOINS SHEET 472-D-2

GLEN PARK CRES

GLEN LAKE CRES

ROYAL ORCHARD PL

2090

2676

2677

2660

1524

1525

1504

1400-1440

# Kitchener Utilities
# Water Sixteenth Grid
# Atlas Map Sheet 472-A-3

Valve #

- Air Release
- Blowoff
- Pressure Reducing Valve
- Chamber
- Well

- WTP Treatment Plant
- Bacteriological Sampling Location
- Plastic Main
- Sanitary Force Main
- Water Service Pipe
- Parcel with Unusual Private Water Service Connection

**Main Ownership**
- Kitchener
- Region
- Dual

**Hydrant Flushing** (Hydrant #)
- Both Fall And Regular
- New Development
- Regular
- All Other

**Main Diameter**
- 25mm (1")
- 38mm (1.5")
- 50mm (2")
- 75mm (3")
- 100mm (4")
- 150mm (6")
- 200mm (8")
- 250mm (10")
- 300mm (12")
- 350mm (14")
- 400mm (16")
- 450mm(18")
- 600mm (24")
- 750mm (30")
- 900mm (36")
- 1200mm (48")

N W E S

0 10 20 30 40 m

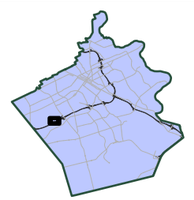

| | | |
|---|---|---|
| 472-A-1 | 472-A-2 | 472-B-1 |
| 472-A-4 | 472-A-3 | 472-B-4 |
| 472-D-1 | 472-D-2 | 472-C-1 |

Kitchener Utilities

KITCHENER
Corporate Services
Technology Innovation and Services
Geospatial Data and Analytics
Map created: September 26, 2026

DISCLAIMER: This document is subject to copyright and may only be used for your personal, non-commercial use, provided you keep intact the copyright notice. The City of Kitchener assumes no responsibility for any errors, and is not liable for any damages of any kind resulting from the use of, or reliance on, the information contained in this document. The City of Kitchener does not make any representations or warranty, express or implied, concerning the accuracy, quality, likely results or reliability of the use of the information contained in this document. © 2026 The Corporation of the City of Kitchener. Some portions of this publication are produced using information under licensed use from Teranet ©1998 Protected by Copyright - May not be reproduced without Permission THIS IS NOT A PLAN OF SURVEY - PROJECTION: UTM NAD 83 zone 17

JOINS SHEET 472-A-1

JOINS SHEET 471-B-3

JOINS SHEET 472-A-3

JOINS SHEET 472-D-1

DRIFTWOOD DR

LORILEE CRES

RED MAPLE PL

ROYAL ORCHARD DR

TOYNBEE CRES

DEERWOOD CRES

DEERWOOD CRES

ROYAL ORCHARD PL

ROYAL ORCHARD PL

2634 2238 2635 2237 1926 2626 2627 2619 1928 2618 2617 2623 2622 2621 2624 1927 2625

# Kitchener Utilities
# Water Sixteenth Grid
# Atlas Map Sheet 472-A-4

Valve #

- Air Release
- Blowoff
- Pressure Reducing
- Valve
- Chamber
- Well

- WTP Treatment Plant
- Bacteriological Sampling Location
- Plastic Main
- Sanitary Force Main
- Water Service Pipe
- Parcel with Unusual Private Water Service Connection

**Main Ownership**
- Kitchener
- Region
- Dual

**Hydrant Flushing**

Hydrant #
- Both Fall And Regular
- New Development
- Regular
- All Other

**Main Diameter**
- 25mm (1")
- 38mm (1.5")
- 50mm (2")
- 75mm (3")
- 100mm (4")
- 150mm (6")
- 200mm (8")
- 250mm (10")
- 300mm (12")
- 350mm (14")
- 400mm (16")
- 450mm(18")
- 600mm (24")
- 750mm (30")
- 900mm (36")
- 1200mm (48")

N W E S

0 10 20 30 40 m

| | | |
|---|---|---|
| 471-B-2 | 472-A-1 | 472-A-2 |
| 471-B-3 | 472-A-4 | 472-A-3 |
| 471-C-2 | 472-D-1 | 472-D-2 |

Kitchener Utilities

KITCHENER
Corporate Services
Technology Innovation and Services
Geospatial Data and Analytics
Map created: September 26, 2026

DISCLAIMER: This document is subject to copyright and may only be used for your personal, non-commercial use, provided you keep intact the copyright notice. The City of Kitchener assumes no responsibility for any errors, and is not liable for any damages of any kind resulting from the use of, or reliance on, the information contained in this document. The City of Kitchener does not make any representations or warranty, express or implied, concerning the accuracy, quality, likely results or reliability of the use of the information contained in this document. © 2026 The Corporation of the City of Kitchener. Some portions of this publication are produced using information under licensed use from Teranet ©1998 Protected by Copyright - May not be reproduced without Permission THIS IS NOT A PLAN OF SURVEY - PROJECTION: UTM NAD 83 zone 17

JOINS SHEET 451-C-4

JOINS SHEET 472-A-2

JOINS SHEET 472-B-2

GLEN AVON CRES

PINEHURST CRES

FORESTWOOD DR

MEADOWBROOK DR

GLEN LAKE CRES

4899 1399

4879 1391

4898

4897

4896

108021 1536

2655 1433 94839

2658

2659

1537

JOINS SHEET 472-B-4

# Kitchener Utilities
# Water Sixteenth Grid
# Atlas Map Sheet 472-B-1

Valve #

- Air Release
- Blowoff
- Pressure Reducing
- Valve
- Chamber
- Well

- WTP Treatment Plant
- Bacteriological Sampling Location
- Plastic Main
- Sanitary Force Main
- Water Service Pipe
- Parcel with Unusual Private Water Service Connection

**Main Ownership**
- Kitchener
- Region
- Dual

**Hydrant Flushing**
Hydrant #
- Both Fall And Regular
- New Development
- Regular
- All Other

**Main Diameter**
- 25mm (1")
- 38mm (1.5")
- 50mm (2")
- 75mm (3")
- 100mm (4")
- 150mm (6")
- 200mm (8")
- 250mm (10")
- 300mm (12")
- 350mm (14")
- 400mm (16")
- 450mm(18")
- 600mm (24")
- 750mm (30")
- 900mm (36")
- 1200mm (48")

N W E S

0 10 20 30 40 m

| | | |
|---|---|---|
| 451-D-3 | 451-C-4 | 451-C-3 |
| 472-A-2 | 472-B-1 | 472-B-2 |
| 472-A-3 | 472-B-4 | 472-B-3 |

Kitchener Utilities

KITCHENER
Corporate Services
Technology Innovation and Services
Geospatial Data and Analytics
Map created: September 26, 2026

DISCLAIMER: This document is subject to copyright and may only be used for your personal, non-commercial use, provided you keep intact the copyright notice. The City of Kitchener assumes no responsibility for any errors, and is not liable for any damages of any kind resulting from the use of, or reliance on, the information contained in this document. The City of Kitchener does not make any representations or warranty, express or implied, concerning the accuracy, quality, likely results or reliability of the use of the information contained in this document. © 2026 The Corporation of the City of Kitchener. Some portions of this publication are produced using information under licensed use from Teranet ©1998 Protected by Copyright - May not be reproduced without Permission THIS IS NOT A PLAN OF SURVEY - PROJECTION: UTM NAD 83 zone 17

JOINS SHEET 451-C-4

JOINS SHEET 472-A-2

JOINS SHEET 472-B-2

JOINS SHEET 472-B-4

156

152

Zone KIT-4

Zone KIT 5

FISCHER HALLMAN RD

1400-1440

108161

622

50

67

55

41

25

1280

1284

42

38

36

6

8

12

14

16

18

20

22

5418

2226

5417

2452

2450

WINDALE CRES

VALLEYVIEW RD

28

26

22

20

1254

109481

18664

OTTAWA ST S

18663

117544

117542

117546

117545

1275

1269

1271

# Kitchener Utilities
# Water Sixteenth Grid
# Atlas Map Sheet 472-B-2

Valve #

- Air Release
- Blowoff
- Pressure Reducing Valve
- Chamber
- Well

- WTP Treatment Plant
- Bacteriological Sampling Location
- Plastic Main
- Sanitary Force Main
- Water Service Pipe
- Parcel with Unusual Private Water Service Connection

**Main Ownership**

- Kitchener
- Region
- Dual

**Hydrant Flushing**

Hydrant #

- Both Fall And Regular
- New Development
- Regular
- All Other

**Main Diameter**

- 25mm (1")
- 38mm (1.5")
- 50mm (2")
- 75mm (3")
- 100mm (4")
- 150mm (6")
- 200mm (8")
- 250mm (10")
- 300mm (12")
- 350mm (14")
- 400mm (16")
- 450mm(18")
- 600mm (24")
- 750mm (30")
- 900mm (36")
- 1200mm (48")

N W E S

0 10 20 30 40 m

| | | |
|---|---|---|
| 451-C-4 | 451-C-3 | 452-D-4 |
| 472-B-1 | 472-B-2 | 473-A-1 |
| 472-B-4 | 472-B-3 | 473-A-4 |

Kitchener Utilities

KITCHENER

Corporate Services
Technology Innovation and Services
Geospatial Data and Analytics
Map created: September 26, 2026

DISCLAIMER: This document is subject to copyright and may only be used for your personal, non-commercial use, provided you keep intact the copyright notice. The City of Kitchener assumes no responsibility for any errors, and is not liable for any damages of any kind resulting from the use of, or reliance on, the information contained in this document. The City of Kitchener does not make any representations or warranty, express or implied, concerning the accuracy, quality, likely results or reliability of the use of the information contained in this document. © 2026 The Corporation of the City of Kitchener. Some portions of this publication are produced using information under licensed use from Teranet ©1998 Protected by Copyright - May not be reproduced without Permission THIS IS NOT A PLAN OF SURVEY - PROJECTION: UTM NAD 83 zone 17

JOINS SHEET 472-B-2

JOINS SHEET 472-B-4

JOINS SHEET 473-A-4

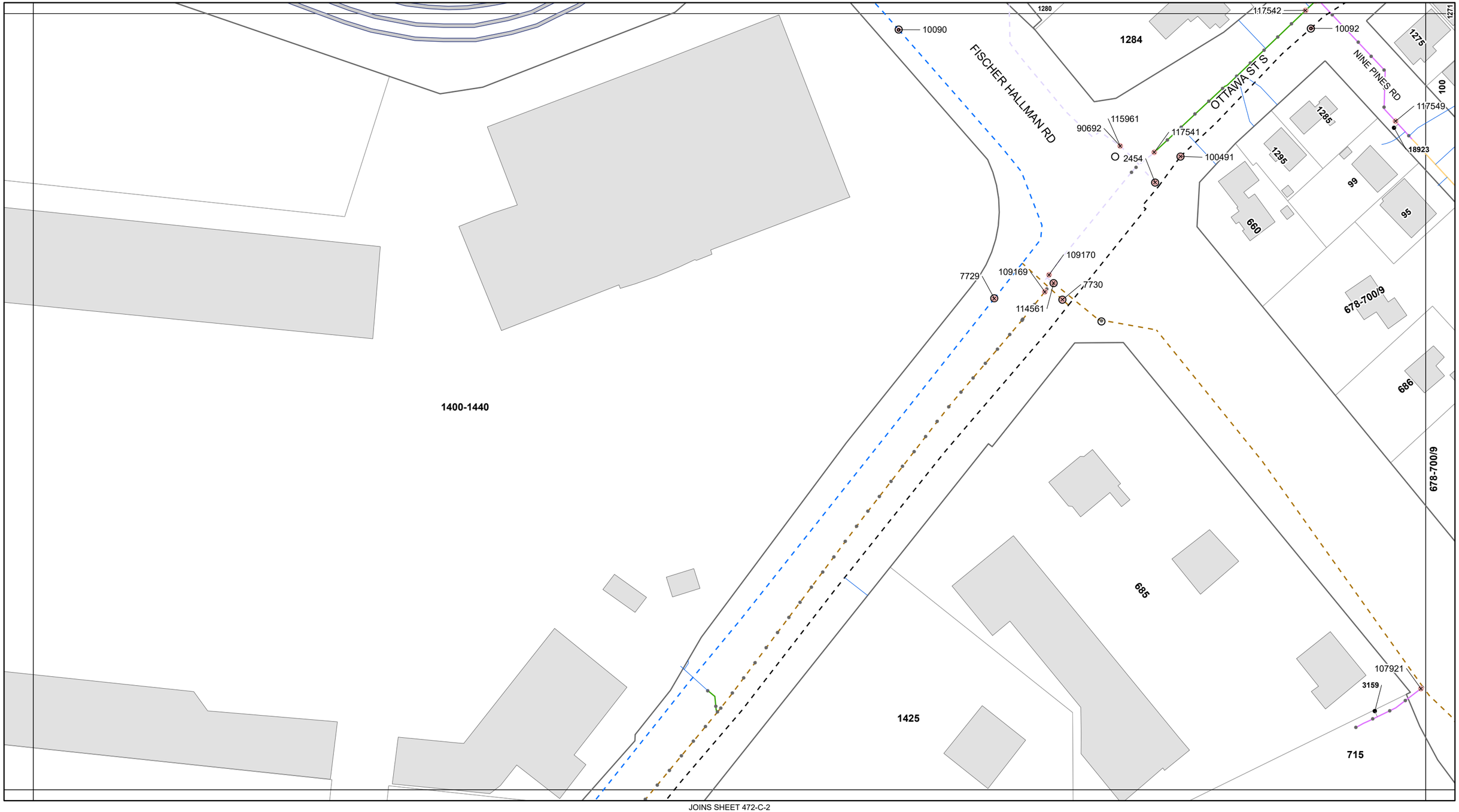


JOINS SHEET 472-C-2

# Kitchener Utilities
# Water Sixteenth Grid
# Atlas Map Sheet 472-B-3

Valve #
- Air Release
- Blowoff
- Pressure Reducing
- Valve
- Chamber
- Well

- WTP Treatment Plant
- Bacteriological Sampling Location
- Plastic Main
- Sanitary Force Main
- Water Service Pipe
- Parcel with Unusual Private Water Service Connection

**Main Ownership**
- Kitchener
- Region
- Dual

**Hydrant Flushing**

Hydrant #
- Both Fall And Regular
- New Development
- Regular
- All Other

**Main Diameter**
- 25mm (1")
- 38mm (1.5")
- 50mm (2")
- 75mm (3")
- 100mm (4")
- 150mm (6")
- 200mm (8")
- 250mm (10")
- 300mm (12")
- 350mm (14")
- 400mm (16")
- 450mm(18")
- 600mm (24")
- 750mm (30")
- 900mm (36")
- 1200mm (48")

N W E S

0 10 20 30 40 m

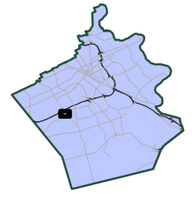

| | | |
|---|---|---|
| 472-B-1 | 472-B-2 | 473-A-1 |
| 472-B-4 | 472-B-3 | 473-A-4 |
| 472-C-1 | 472-C-2 | 473-D-1 |

Kitchener Utilities

KITCHENER
Corporate Services
Technology Innovation and Services
Geospatial Data and Analytics
Map created: September 26, 2026

DISCLAIMER: This document is subject to copyright and may only be used for your personal, non-commercial use, provided you keep intact the copyright notice. The City of Kitchener assumes no responsibility for any errors, and is not liable for any damages of any kind resulting from the use of, or reliance on, the information contained in this document. The City of Kitchener does not make any representations or warranty, express or implied, concerning the accuracy, quality, likely results or reliability of the use of the information contained in this document. © 2026 The Corporation of the City of Kitchener. Some portions of this publication are produced using information under licensed use from Teranet ©1998 Protected by Copyright - May not be reproduced without Permission THIS IS NOT A PLAN OF SURVEY - PROJECTION: UTM NAD 83 zone 17

JOINS SHEET 472-B-1

JOINS SHEET 472-A-3

JOINS SHEET 472-B-3

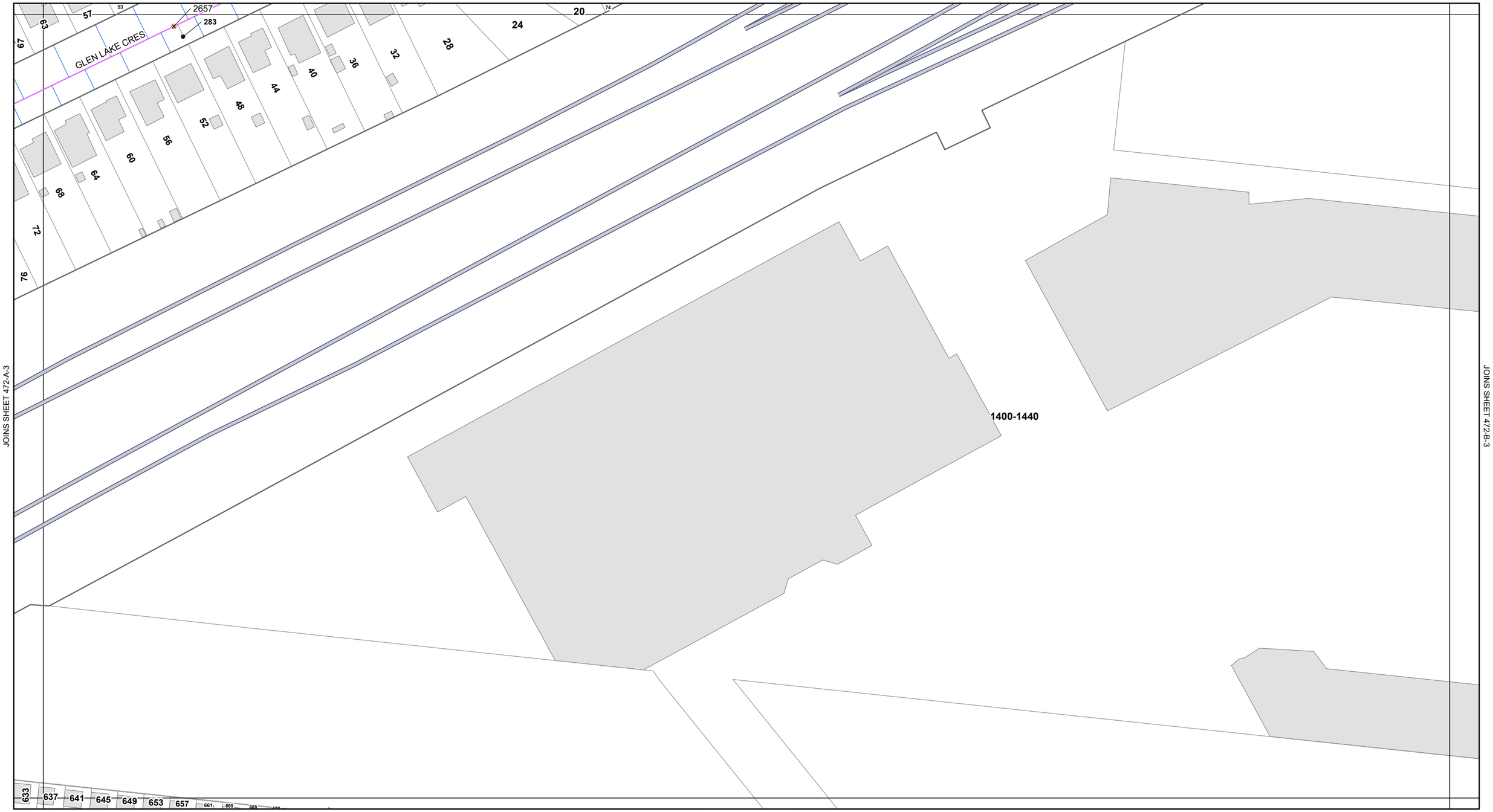


JOINS SHEET 472-C-1

# Kitchener Utilities Water Sixteenth Grid Atlas Map Sheet 472-B-4

Valve #

- Air Release
- Blowoff
- Pressure Reducing
- Valve
- Chamber
- Well

- Treatment Plant
- Bacteriological Sampling Location
- Plastic Main
- Sanitary Force Main
- Water Service Pipe
- Parcel with Unusual Private Water Service Connection

**Main Ownership**
- Kitchener
- Region
- Dual

**Hydrant Flushing**

Hydrant #
- Both Fall And Regular
- New Development
- Regular
- All Other

**Main Diameter**
- 25mm (1")
- 38mm (1.5")
- 50mm (2")
- 75mm (3")
- 100mm (4")
- 150mm (6")
- 200mm (8")
- 250mm (10")
- 300mm (12")
- 350mm (14")
- 400mm (16")
- 450mm(18")
- 600mm (24")
- 750mm (30")
- 900mm (36")
- 1200mm (48")

N W E S

0 10 20 30 40 m



| | | |
|---|---|---|
| 472-A-2 | 472-B-1 | 472-B-2 |
| 472-A-3 | 472-B-4 | 472-B-3 |
| 472-D-2 | 472-C-1 | 472-C-2 |

Kitchener Utilities

KITCHENER

Corporate Services
Technology Innovation and Services
Geospatial Data and Analytics
Map created: September 26, 2026

DISCLAIMER: This document is subject to copyright and may only be used for your personal, non-commercial use, provided you keep intact the copyright notice. The City of Kitchener assumes no responsibility for any errors, and is not liable for any damages of any kind resulting from the use of, or reliance on, the information contained in this document. The City of Kitchener does not make any representations or warranty, express or implied, concerning the accuracy, quality, likely results or reliability of the use of the information contained in this document. © 2026 The Corporation of the City of Kitchener. Some portions of this publication are produced using information under licensed use from Teranet ©1998 Protected by Copyright - May not be reproduced without Permission THIS IS NOT A PLAN OF SURVEY - PROJECTION: UTM NAD 83 zone 17

JOINS SHEET 472-B-4

JOINS SHEET 472-D-2

JOINS SHEET 472-C-2

WINDFLOWER CRES
MILFOIL CRES
WINDFLOWER DR
WINDFLOWER PL
WAKE ROBIN CRES
WAKE ROBIN DR
INTERNATIONAL PL
OTTAWA ST S
WILDERNESS DR
1400-1440
1450
3651
3652
3653
3099
7779
7780
7781
3121
101168
101167
101166
7778
7751
7775
7777
3091
3092
109162
109164
109161
109163
109166
7782
3098
7783
7784
3093
2985

JOINS SHEET 472-C-4

# Kitchener Utilities
# Water Sixteenth Grid
# Atlas Map Sheet 472-C-1

Valve #
- Air Release
- Blowoff
- Pressure Reducing Valve
- Chamber
- Well

- WTP Treatment Plant
- Bacteriological Sampling Location
- Plastic Main
- Sanitary Force Main
- Water Service Pipe
- Parcel with Unusual Private Water Service Connection

**Main Ownership**
- Kitchener
- Region
- Dual

**Hydrant Flushing** (Hydrant #)
- Both Fall And Regular
- New Development
- Regular
- All Other

**Main Diameter**
- 25mm (1")
- 38mm (1.5")
- 50mm (2")
- 75mm (3")
- 100mm (4")
- 150mm (6")
- 200mm (8")
- 250mm (10")
- 300mm (12")
- 350mm (14")
- 400mm (16")
- 450mm(18")
- 600mm (24")
- 750mm (30")
- 900mm (36")
- 1200mm (48")

N W E S

0 10 20 30 40 m



| | | |
|---|---|---|
| 472-A-3 | 472-B-4 | 472-B-3 |
| 472-D-2 | 472-C-1 | 472-C-2 |
| 472-D-3 | 472-C-4 | 472-C-3 |

Kitchener Utilities

KITCHENER
Corporate Services
Technology Innovation and Services
Geospatial Data and Analytics
Map created: September 26, 2026

DISCLAIMER: This document is subject to copyright and may only be used for your personal, non-commercial use, provided you keep intact the copyright notice. The City of Kitchener assumes no responsibility for any errors, and is not liable for any damages of any kind resulting from the use of, or reliance on, the information contained in this document. The City of Kitchener does not make any representations or warranty, express or implied, concerning the accuracy, quality, likely results or reliability of the use of the information contained in this document. © 2026 The Corporation of the City of Kitchener. Some portions of this publication are produced using information under licensed use from Teranet ©1998 Protected by Copyright - May not be reproduced without Permission THIS IS NOT A PLAN OF SURVEY - PROJECTION: UTM NAD 83 zone 17

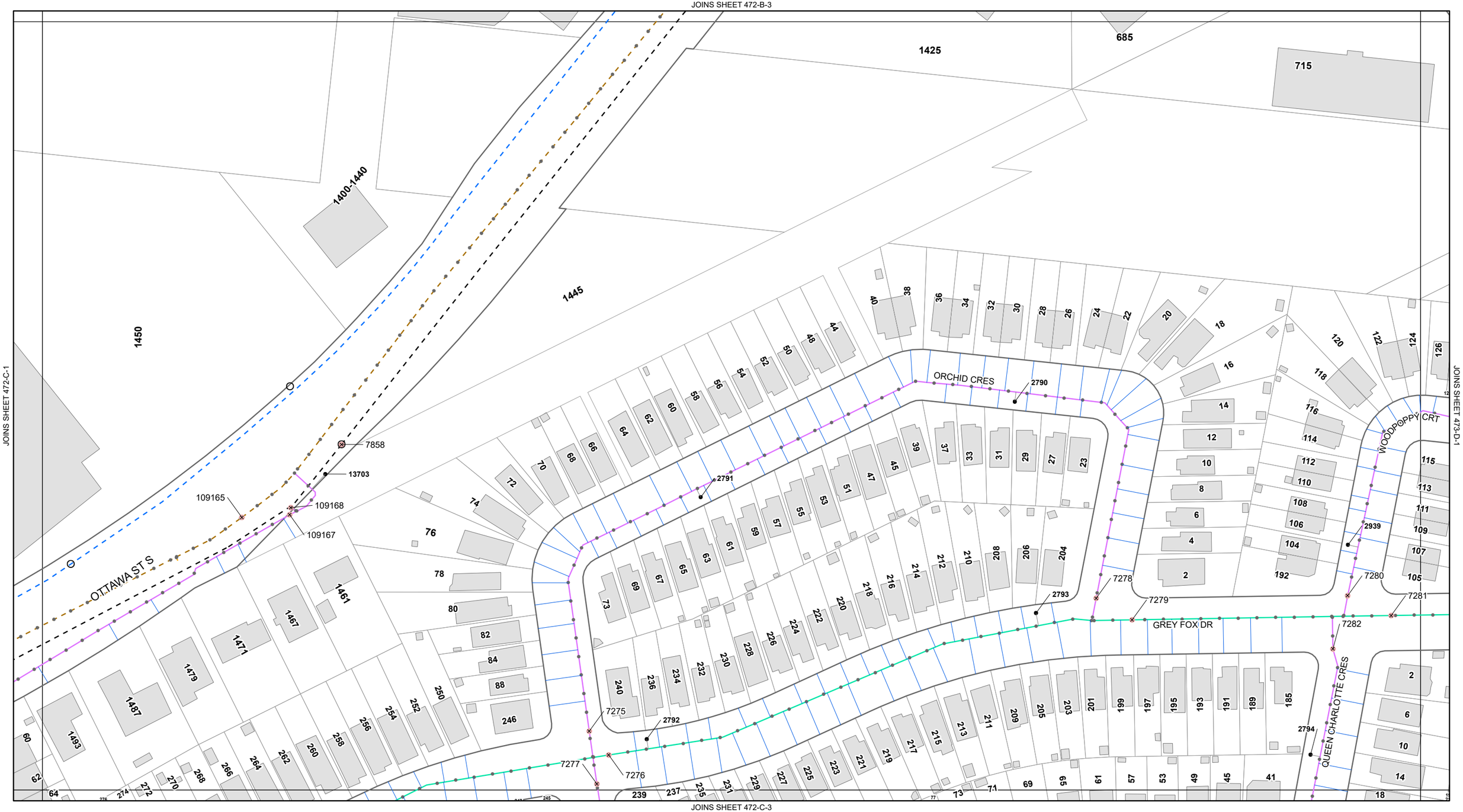


# Kitchener Utilities Water Sixteenth Grid Atlas Map Sheet 472-C-2

Valve #

- Air Release
- Blowoff
- Pressure Reducing Valve
- Chamber
- Well

- WTP Treatment Plant
- Bacteriological Sampling Location
- Plastic Main
- Sanitary Force Main
- Water Service Pipe
- Parcel with Unusual Private Water Service Connection

**Main Ownership**
- Kitchener
- Region
- Dual

**Hydrant Flushing** (Hydrant #)
- Both Fall And Regular
- New Development
- Regular
- All Other

**Main Diameter**
- 25mm (1")
- 38mm (1.5")
- 50mm (2")
- 75mm (3")
- 100mm (4")
- 150mm (6")
- 200mm (8")
- 250mm (10")
- 300mm (12")
- 350mm (14")
- 400mm (16")
- 450mm(18")
- 600mm (24")
- 750mm (30")
- 900mm (36")
- 1200mm (48")

N W E S

0 10 20 30 40 m

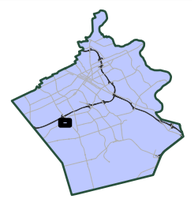

| | | |
|---|---|---|
| 472-B-4 | 472-B-3 | 473-A-4 |
| 472-C-1 | 472-C-2 | 473-D-1 |
| 472-C-4 | 472-C-3 | 473-D-4 |

Kitchener Utilities

KITCHENER
Corporate Services
Technology Innovation and Services
Geospatial Data and Analytics
Map created: September 26, 2026

DISCLAIMER: This document is subject to copyright and may only be used for your personal, non-commercial use, provided you keep intact the copyright notice. The City of Kitchener assumes no responsibility for any errors, and is not liable for any damages of any kind resulting from the use of, or reliance on, the information contained in this document. The City of Kitchener does not make any representations or warranty, express or implied, concerning the accuracy, quality, likely results or reliability of the use of the information contained in this document. © 2026 The Corporation of the City of Kitchener. Some portions of this publication are produced using information under licensed use from Teranet ©1998 Protected by Copyright - May not be reproduced without Permission THIS IS NOT A PLAN OF SURVEY - PROJECTION: UTM NAD 83 zone 17

JOINS SHEET 472-C-2

JOINS SHEET 472-C-4

JOINS SHEET 473-D-4

JOINS SHEET 492-B-2

GREY FOX DR

QUEEN CHARLOTTE CRES

WATERWILLOW CRT

MOUNTAIN MINT CRES

PINE MARTIN CRES

WILDERNESS DR

PINE MARTIN CRES

ACTIVA AVE

2946 7853 7854 2797 7277 2795 2796 2799 2798 7273 7274 2882 2979 2980 100198 2978 100047 2883 100046 100049 2884 100050 2885 100053 100054 100055 100057 100056

# Kitchener Utilities
# Water Sixteenth Grid
# Atlas Map Sheet 472-C-3

Valve #

- Air Release
- Blowoff
- Pressure Reducing
- Valve
- Chamber
- Well

- WTP Treatment Plant
- Bacteriological Sampling Location
- Plastic Main
- Sanitary Force Main
- Water Service Pipe
- Parcel with Unusual Private Water Service Connection

Hydrant #

**Main Ownership**
- Kitchener
- Region
- Dual

**Hydrant Flushing**
- Both Fall And Regular
- New Development
- Regular
- All Other

**Main Diameter**
- 25mm (1")
- 38mm (1.5")
- 50mm (2")
- 75mm (3")
- 100mm (4")
- 150mm (6")
- 200mm (8")
- 250mm (10")
- 300mm (12")
- 350mm (14")
- 400mm (16")
- 450mm(18")
- 600mm (24")
- 750mm (30")
- 900mm (36")
- 1200mm (48")

N W E S

0 10 20 30 40 m

| | | |
|---|---|---|
| 472-C-1 | 472-C-2 | 473-D-1 |
| 472-C-4 | 472-C-3 | 473-D-4 |
| 492-B-1 | 492-B-2 | 493-A-1 |

Kitchener Utilities

KITCHENER
Corporate Services
Technology Innovation and Services
Geospatial Data and Analytics
**Map created: September 26, 2026**

DISCLAIMER: This document is subject to copyright and may only be used for your personal, non-commercial use, provided you keep intact the copyright notice. The City of Kitchener assumes no responsibility for any errors, and is not liable for any damages of any kind resulting from the use of, or reliance on, the information contained in this document. The City of Kitchener does not make any representations or warranty, express or implied, concerning the accuracy, quality, likely results or reliability of the use of the information contained in this document. © 2026 The Corporation of the City of Kitchener. Some portions of this publication are produced using information under licensed use from Teranet ©1998 Protected by Copyright - May not be reproduced without Permission THIS IS NOT A PLAN OF SURVEY - PROJECTION: UTM NAD 83 zone 17

JOINS SHEET 472-C-1

JOINS SHEET 472-D-3

JOINS SHEET 472-C-3

JOINS SHEET 492-B-1

WAKE ROBIN CRES
WAKE ROBIN DR
OTTAWA ST S
WATERCRESS CRT
WILDERNESS DR
DAVID BERGEY DR
7787
7785
3094
10094
104462
7788
7181
3095
3195
3194
3193
100451
2946
7853
7854
2760
1701
20-42

## Kitchener Utilities
## Water Sixteenth Grid
## Atlas Map Sheet 472-C-4

Valve #
- Air Release
- Blowoff
- Pressure Reducing Valve
- Chamber
- Well

- WTP Treatment Plant
- Bacteriological Sampling Location
- Plastic Main
- Sanitary Force Main
- Water Service Pipe
- Parcel with Unusual Private Water Service Connection

**Main Ownership**
- Kitchener
- Region
- Dual

**Hydrant Flushing**
Hydrant #
- Both Fall And Regular
- New Development
- Regular
- All Other

**Main Diameter**
- 25mm (1")
- 38mm (1.5")
- 50mm (2")
- 75mm (3")
- 100mm (4")
- 150mm (6")
- 200mm (8")
- 250mm (10")
- 300mm (12")
- 350mm (14")
- 400mm (16")
- 450mm(18")
- 600mm (24")
- 750mm (30")
- 900mm (36")
- 1200mm (48")

N W E S

0 10 20 30 40 m

| | | |
|---|---|---|
| 472-D-2 | 472-C-1 | 472-C-2 |
| 472-D-3 | 472-C-4 | 472-C-3 |
| 492-A-2 | 492-B-1 | 492-B-2 |

Kitchener Utilities

KITCHENER
Corporate Services
Technology Innovation and Services
Geospatial Data and Analytics
Map created: September 26, 2026

DISCLAIMER: This document is subject to copyright and may only be used for your personal, non-commercial use, provided you keep intact the copyright notice. The City of Kitchener assumes no responsibility for any errors, and is not liable for any damages of any kind resulting from the use of, or reliance on, the information contained in this document. The City of Kitchener does not make any representations or warranty, express or implied, concerning the accuracy, quality, likely results or reliability of the use of the information contained in this document. © 2026 The Corporation of the City of Kitchener. Some portions of this publication are produced using information under licensed use from Teranet ©1998 Protected by Copyright - May not be reproduced without Permission THIS IS NOT A PLAN OF SURVEY - PROJECTION: UTM NAD 83 zone 17

JOINS SHEET 472-A-4

JOINS SHEET 471-C-2

JOINS SHEET 472-D-2

DEERWOOD CRES

ROYAL ORCHARD PL

TOYNBEE CRES

PROSPERITY DR

1929 2620 10108

1930

1931

1932

2616 109242

JOINS SHEET 472-D-4

# Kitchener Utilities
# Water Sixteenth Grid
# Atlas Map Sheet 472-D-1

Valve #
- Air Release
- Blowoff
- Pressure Reducing
- Valve
- Chamber
- Well

- WTP Treatment Plant
- Bacteriological Sampling Location
- Plastic Main
- Sanitary Force Main
- Water Service Pipe
- Parcel with Unusual Private Water Service Connection

**Main Ownership**
- Kitchener
- Region
- Dual

**Hydrant Flushing**

Hydrant #
- Both Fall And Regular
- New Development
- Regular
- All Other

**Main Diameter**
- 25mm (1")
- 38mm (1.5")
- 50mm (2")
- 75mm (3")
- 100mm (4")
- 150mm (6")
- 200mm (8")
- 250mm (10")
- 300mm (12")
- 350mm (14")
- 400mm (16")
- 450mm(18")
- 600mm (24")
- 750mm (30")
- 900mm (36")
- 1200mm (48")

N W E S

0 10 20 30 40 m

| | | |
|---|---|---|
| 471-B-3 | 472-A-4 | 472-A-3 |
| 471-C-2 | 472-D-1 | 472-D-2 |
| 471-C-3 | 472-D-4 | 472-D-3 |

Kitchener Utilities

KITCHENER
Corporate Services
Technology Innovation and Services
Geospatial Data and Analytics
Map created: September 26, 2026

DISCLAIMER: This document is subject to copyright and may only be used for your personal, non-commercial use, provided you keep intact the copyright notice. The City of Kitchener assumes no responsibility for any errors, and is not liable for any damages of any kind resulting from the use of, or reliance on, the information contained in this document. The City of Kitchener does not make any representations or warranty, express or implied, concerning the accuracy, quality, likely results or reliability of the use of the information contained in this document. © 2026 The Corporation of the City of Kitchener. Some portions of this publication are produced using information under licensed use from Teranet ©1998 Protected by Copyright - May not be reproduced without Permission THIS IS NOT A PLAN OF SURVEY - PROJECTION: UTM NAD 83 zone 17

JOINS SHEET 472-A-3

JOINS SHEET 472-D-1

JOINS SHEET 472-C-1

JOINS SHEET 472-D-3

WINDFLOWER CRES

WINDFLOWER PL

WINDFLOWER DR

PROSPERITY DR

INDIGO ST

3650

101169

101170

3141

3654

101286

3759

101288

100202

2987

# Kitchener Utilities
# Water Sixteenth Grid
# Atlas Map Sheet 472-D-2

Valve #

- Air Release
- Blowoff
- Pressure Reducing Valve
- Chamber
- Well

- Treatment Plant
- Bacteriological Sampling Location
- Plastic Main
- Sanitary Force Main
- Water Service Pipe
- Parcel with Unusual Private Water Service Connection

**Main Ownership**
- Kitchener
- Region
- Dual

**Hydrant Flushing** (Hydrant #)
- Both Fall And Regular
- New Development
- Regular
- All Other

**Main Diameter**
- 25mm (1")
- 38mm (1.5")
- 50mm (2")
- 75mm (3")
- 100mm (4")
- 150mm (6")
- 200mm (8")
- 250mm (10")
- 300mm (12")
- 350mm (14")
- 400mm (16")
- 450mm(18")
- 600mm (24")
- 750mm (30")
- 900mm (36")
- 1200mm (48")

N W E S

0 10 20 30 40 m

| | | |
|---|---|---|
| 472-A-4 | 472-A-3 | 472-B-4 |
| 472-D-1 | 472-D-2 | 472-C-1 |
| 472-D-4 | 472-D-3 | 472-C-4 |

Kitchener Utilities

KITCHENER
Corporate Services
Technology Innovation and Services
Geospatial Data and Analytics
Map created: September 26, 2026

DISCLAIMER: This document is subject to copyright and may only be used for your personal, non-commercial use, provided you keep intact the copyright notice. The City of Kitchener assumes no responsibility for any errors, and is not liable for any damages of any kind resulting from the use of, or reliance on, the information contained in this document. The City of Kitchener does not make any representations or warranty, express or implied, concerning the accuracy, quality, likely results or reliability of the use of the information contained in this document. © 2026 The Corporation of the City of Kitchener. Some portions of this publication are produced using information under licensed use from Teranet ©1998 Protected by Copyright - May not be reproduced without Permission THIS IS NOT A PLAN OF SURVEY - PROJECTION: UTM NAD 83 zone 17

JOINS SHEET 472-D-2

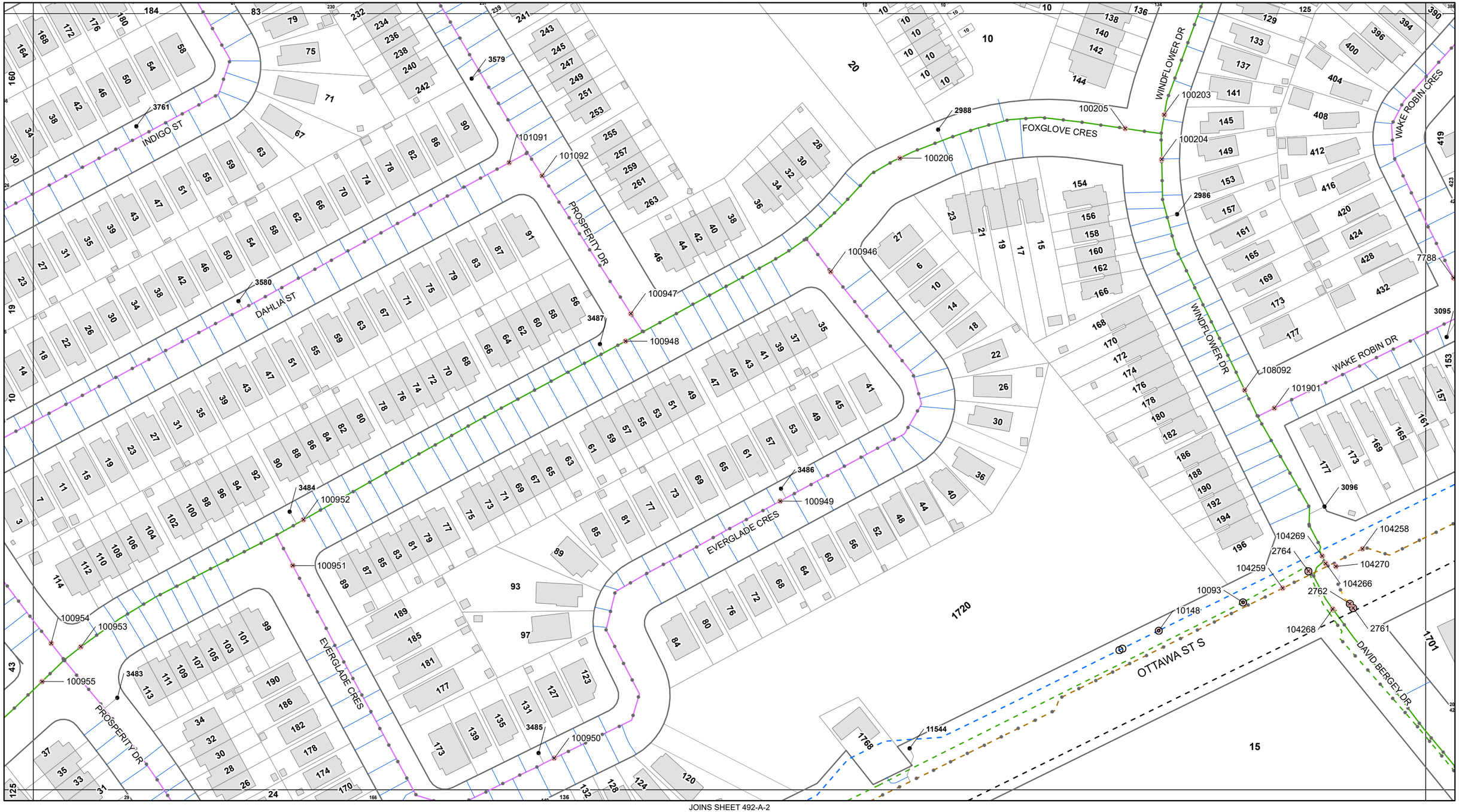


JOINS SHEET 472-D-4

JOINS SHEET 472-C-4

JOINS SHEET 492-A-2

# Kitchener Utilities Water Sixteenth Grid Atlas Map Sheet 472-D-3

Valve #
- Air Release
- Blowoff
- Pressure Reducing
- Valve
- Chamber
- Well

WTP Treatment Plant
- Bacteriological Sampling Location
- Plastic Main
- Sanitary Force Main
- Water Service Pipe
- Parcel with Unusual Private Water Service Connection

**Main Ownership**
- Kitchener
- Region
- Dual

**Hydrant Flushing**
- Hydrant #
- Both Fall And Regular
- New Development
- Regular
- All Other

**Main Diameter**
- 25mm (1")
- 38mm (1.5")
- 50mm (2")
- 75mm (3")
- 100mm (4")
- 150mm (6")
- 200mm (8")
- 250mm (10")
- 300mm (12")
- 350mm (14")
- 400mm (16")
- 450mm(18")
- 600mm (24")
- 750mm (30")
- 900mm (36")
- 1200mm (48")

N W E S

0 10 20 30 40 m

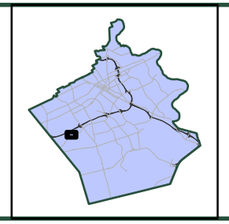

| | | |
|---|---|---|
| 472-D-1 | 472-D-2 | 472-C-1 |
| 472-D-4 | 472-D-3 | 472-C-4 |
| 492-A-1 | 492-A-2 | 492-B-1 |

Kitchener Utilities

KITCHENER
Corporate Services
Technology Innovation and Services
Geospatial Data and Analytics
Map created: September 26, 2026

DISCLAIMER: This document is subject to copyright and may only be used for your personal, non-commercial use, provided you keep intact the copyright notice. The City of Kitchener assumes no responsibility for any errors, and is not liable for any damages of any kind resulting from the use of, or reliance on, the information contained in this document. The City of Kitchener does not make any representations or warranty, express or implied, concerning the accuracy, quality, likely results or reliability of the use of the information contained in this document. © 2026 The Corporation of the City of Kitchener. Some portions of this publication are produced using information under licensed use from Teranet ©1998 Protected by Copyright - May not be reproduced without Permission THIS IS NOT A PLAN OF SURVEY - PROJECTION: UTM NAD 83 zone 17

JOINS SHEET 472-D-1

JOINS SHEET 471-C-3

JOINS SHEET 472-D-3




JOINS SHEET 492-A-1

# Kitchener Utilities
# Water Sixteenth Grid
# Atlas Map Sheet 472-D-4

Valve #
- Air Release
- Blowoff
- Pressure Reducing
- Valve
- Chamber
- Well

- WTP Treatment Plant
- Bacteriological Sampling Location
- Plastic Main
- Sanitary Force Main
- Water Service Pipe
- Parcel with Unusual Private Water Service Connection

Hydrant #

**Main Ownership**
- Kitchener
- Region
- Dual

**Hydrant Flushing**
- Both Fall And Regular
- New Development
- Regular
- All Other

**Main Diameter**
- 25mm (1")
- 38mm (1.5")
- 50mm (2")
- 75mm (3")
- 100mm (4")
- 150mm (6")
- 200mm (8")
- 250mm (10")
- 300mm (12")
- 350mm (14")
- 400mm (16")
- 450mm(18")
- 600mm (24")
- 750mm (30")
- 900mm (36")
- 1200mm (48")

N W E S

0 10 20 30 40 m



| | | |
|---|---|---|
| 471-C-2 | 472-D-1 | 472-D-2 |
| 471-C-3 | 472-D-4 | 472-D-3 |
| 491-B-2 | 492-A-1 | 492-A-2 |

Kitchener Utilities

KITCHENER
Corporate Services
Technology Innovation and Services
Geospatial Data and Analytics
Map created: September 26, 2026

DISCLAIMER: This document is subject to copyright and may only be used for your personal, non-commercial use, provided you keep intact the copyright notice. The City of Kitchener assumes no responsibility for any errors, and is not liable for any damages of any kind resulting from the use of, or reliance on, the information contained in this document. The City of Kitchener does not make any representations or warranty, express or implied, concerning the accuracy, quality, likely results or reliability of the use of the information contained in this document. © 2026 The Corporation of the City of Kitchener. Some portions of this publication are produced using information under licensed use from Teranet ©1998 Protected by Copyright - May not be reproduced without Permission. THIS IS NOT A PLAN OF SURVEY - PROJECTION: UTM NAD 83 zone 17

JOINS SHEET 452-D-4

JOINS SHEET 472-B-2

JOINS SHEET 473-A-2

JOINS SHEET 473-A-4

WINDALE CRES

OTTAWA ST S

HOWE DR

HILLSBOROUGH CRES

PINEDALE DR

WILLIAMSBURG RD

VALLEYVIEW RD

NINE PINES RD

Zone KIT 5

Zone KIT 4

2478 18667 117560 18669 1381 91416 104701 5418 2226 18666 117557 117559 117558 1672 2447 18665 117554 109481 117552 18664 102883 11043 1643 1387 5423 1380 2439 1383 2440

# Kitchener Utilities
# Water Sixteenth Grid
# Atlas Map Sheet 473-A-1

Valve #

- Air Release
- Blowoff
- Pressure Reducing Valve
- Chamber
- Well

- WTP Treatment Plant
- Bacteriological Sampling Location
- Plastic Main
- Sanitary Force Main
- Water Service Pipe
- Parcel with Unusual Private Water Service Connection

**Main Ownership**
- Kitchener
- Region
- Dual

**Hydrant Flushing**

Hydrant #
- Both Fall And Regular
- New Development
- Regular
- All Other

**Main Diameter**
- 25mm (1")
- 38mm (1.5")
- 50mm (2")
- 75mm (3")
- 100mm (4")
- 150mm (6")
- 200mm (8")
- 250mm (10")
- 300mm (12")
- 350mm (14")
- 400mm (16")
- 450mm(18")
- 600mm (24")
- 750mm (30")
- 900mm (36")
- 1200mm (48")

N W E S

0 10 20 30 40 m

| | | |
|---|---|---|
| 451-C-3 | 452-D-4 | 452-D-3 |
| 472-B-2 | 473-A-1 | 473-A-2 |
| 472-B-3 | 473-A-4 | 473-A-3 |

Kitchener Utilities

KITCHENER
Corporate Services
Technology Innovation and Services
Geospatial Data and Analytics
Map created: September 26, 2026

DISCLAIMER: This document is subject to copyright and may only be used for your personal, non-commercial use, provided you keep intact the copyright notice. The City of Kitchener assumes no responsibility for any errors, and is not liable for any damages of any kind resulting from the use of, or reliance on, the information contained in this document. The City of Kitchener does not make any representations or warranty, express or implied, concerning the accuracy, quality, likely results or reliability of the use of the information contained in this document. © 2026 The Corporation of the City of Kitchener. Some portions of this publication are produced using information under licensed use from Teranet ©1998 Protected by Copyright - May not be reproduced without Permission THIS IS NOT A PLAN OF SURVEY - PROJECTION: UTM NAD 83 zone 17

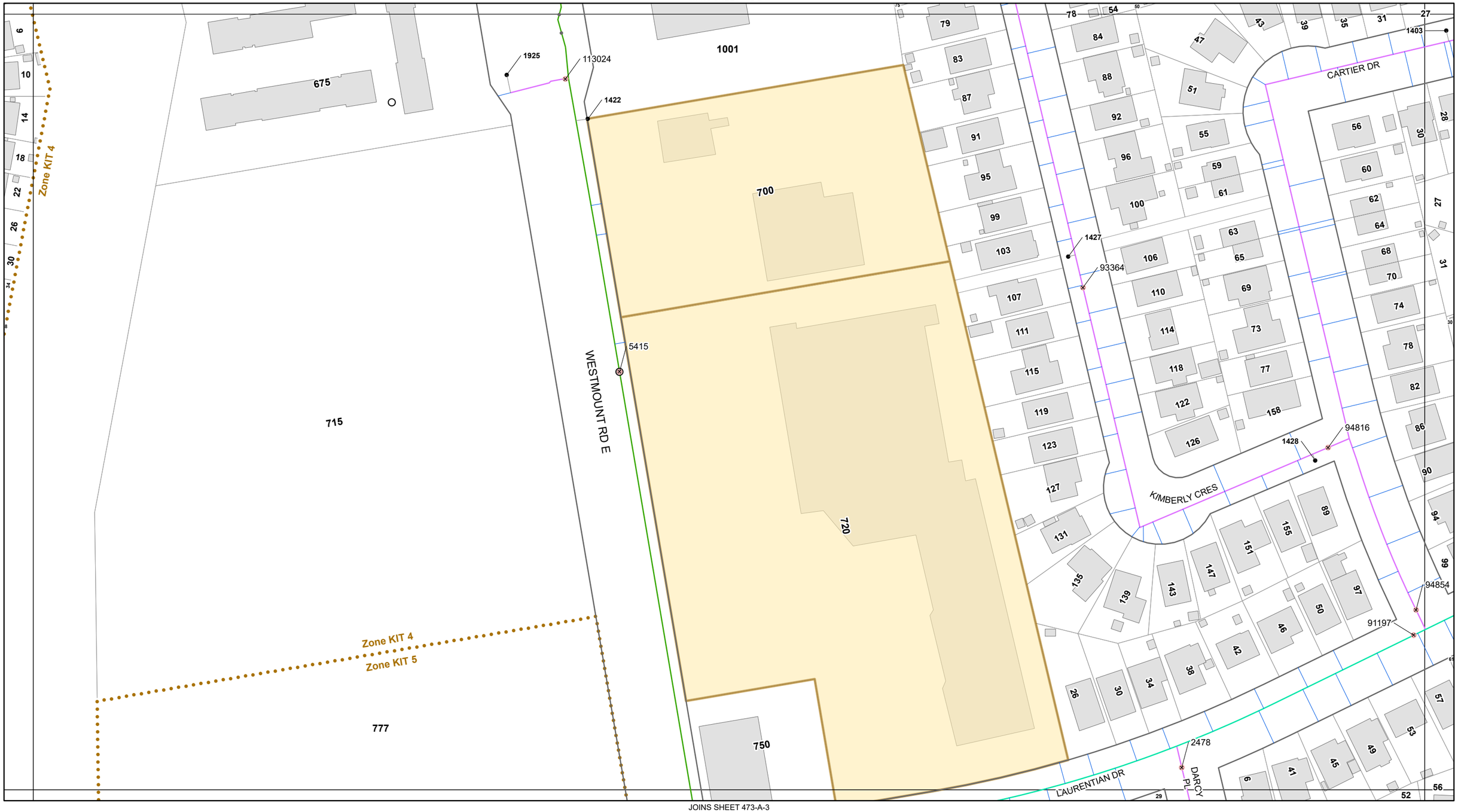


# Kitchener Utilities Water Sixteenth Grid Atlas Map Sheet 473-A-2

Valve #
- Air Release
- Blowoff
- Pressure Reducing
- Valve
- Chamber
- Well

WTP Treatment Plant
- Bacteriological Sampling Location
- Plastic Main
- Sanitary Force Main
- Water Service Pipe
- Parcel with Unusual Private Water Service Connection

**Main Ownership**
- Kitchener
- Region
- Dual

**Hydrant Flushing**
- Hydrant #
- Both Fall And Regular
- New Development
- Regular
- All Other

**Main Diameter**
- 25mm (1")
- 38mm (1.5")
- 50mm (2")
- 75mm (3")
- 100mm (4")
- 150mm (6")
- 200mm (8")
- 250mm (10")
- 300mm (12")
- 350mm (14")
- 400mm (16")
- 450mm(18")
- 600mm (24")
- 750mm (30")
- 900mm (36")
- 1200mm (48")

N W E S

0 10 20 30 40 m

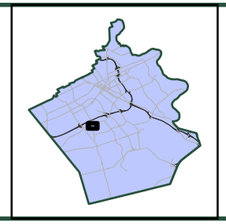

| | | |
|---|---|---|
| 452-D-4 | 452-D-3 | 452-C-4 |
| 473-A-1 | 473-A-2 | 473-B-1 |
| 473-A-4 | 473-A-3 | 473-B-4 |

Kitchener Utilities

KITCHENER
Corporate Services
Technology Innovation and Services
Geospatial Data and Analytics
Map created: September 26, 2026

DISCLAIMER: This document is subject to copyright and may only be used for your personal, non-commercial use, provided you keep intact the copyright notice. The City of Kitchener assumes no responsibility for any errors, and is not liable for any damages of any kind resulting from the use of, or reliance on, the information contained in this document. The City of Kitchener does not make any representations or warranty, express or implied, concerning the accuracy, quality, likely results or reliability of the use of the information contained in this document. © 2026 The Corporation of the City of Kitchener. Some portions of this publication are produced using information under licensed use from Teranet ©1998 Protected by Copyright - May not be reproduced without Permission THIS IS NOT A PLAN OF SURVEY - PROJECTION: UTM NAD 83 zone 17




# Kitchener Utilities
# Water Sixteenth Grid
# Atlas Map Sheet 473-A-3

Valve #

- Air Release
- Blowoff
- Pressure Reducing Valve
- Chamber
- Well

- Treatment Plant
- Bacteriological Sampling Location
- Plastic Main
- Sanitary Force Main
- Water Service Pipe
- Parcel with Unusual Private Water Service Connection

**Main Ownership**
- Kitchener
- Region
- Dual

**Hydrant Flushing** (Hydrant #)
- Both Fall And Regular
- New Development
- Regular
- All Other

**Main Diameter**
- 25mm (1")
- 38mm (1.5")
- 50mm (2")
- 75mm (3")
- 100mm (4")
- 150mm (6")
- 200mm (8")
- 250mm (10")
- 300mm (12")
- 350mm (14")
- 400mm (16")
- 450mm(18")
- 600mm (24")
- 750mm (30")
- 900mm (36")
- 1200mm (48")

N W E S

0 10 20 30 40 m

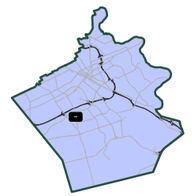

| | | |
|---|---|---|
| 473-A-1 | 473-A-2 | 473-B-1 |
| 473-A-4 | 473-A-3 | 473-B-4 |
| 473-D-1 | 473-D-2 | 473-C-1 |

Kitchener Utilities

KITCHENER
Corporate Services
Technology Innovation and Services
Geospatial Data and Analytics
Map created: September 26, 2026

DISCLAIMER: This document is subject to copyright and may only be used for your personal, non-commercial use, provided you keep intact the copyright notice. The City of Kitchener assumes no responsibility for any errors, and is not liable for any damages of any kind resulting from the use of, or reliance on, the information contained in this document. The City of Kitchener does not make any representations or warranty, express or implied, concerning the accuracy, quality, likely results or reliability of the use of the information contained in this document. © 2026 The Corporation of the City of Kitchener. Some portions of this publication are produced using information under licensed use from Teranet ©1998 Protected by Copyright - May not be reproduced without Permission THIS IS NOT A PLAN OF SURVEY - PROJECTION: UTM NAD 83 zone 17

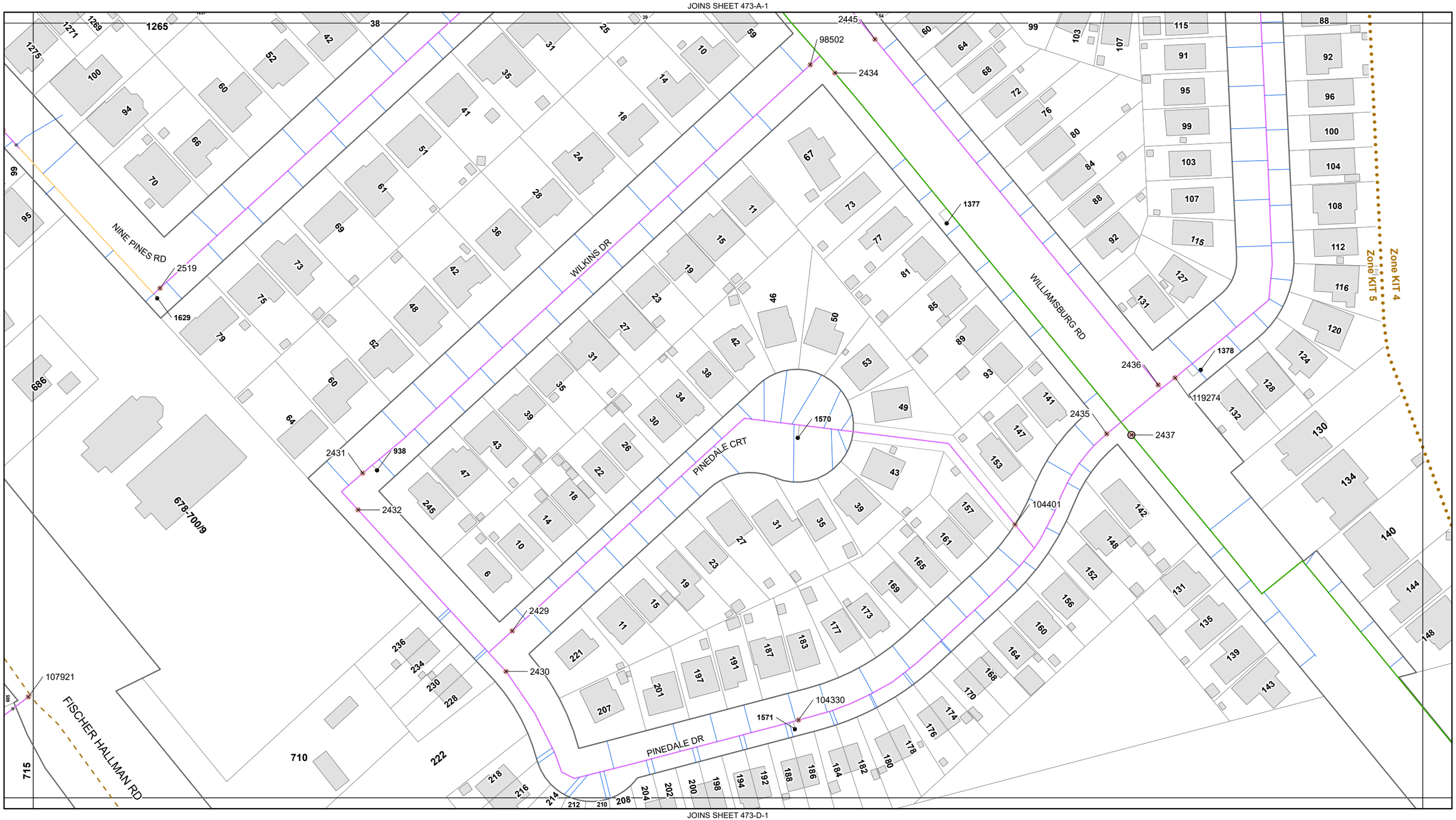


# Kitchener Utilities Water Sixteenth Grid Atlas Map Sheet 473-A-4

Valve #
- Air Release
- Blowoff
- Pressure Reducing
- Valve
- Chamber
- Well

WTP Treatment Plant
- Bacteriological Sampling Location
- Plastic Main
- Sanitary Force Main
- Water Service Pipe
- Parcel with Unusual Private Water Service Connection

**Main Ownership**
- Kitchener
- Region
- Dual

**Hydrant Flushing**
- Hydrant #
- Both Fall And Regular
- New Development
- Regular
- All Other

**Main Diameter**
- 25mm (1")
- 38mm (1.5")
- 50mm (2")
- 75mm (3")
- 100mm (4")
- 150mm (6")
- 200mm (8")
- 250mm (10")
- 300mm (12")
- 350mm (14")
- 400mm (16")
- 450mm(18")
- 600mm (24")
- 750mm (30")
- 900mm (36")
- 1200mm (48")

N W E S

0 10 20 30 40 m



| | | |
|---|---|---|
| 472-B-2 | 473-A-1 | 473-A-2 |
| 472-B-3 | 473-A-4 | 473-A-3 |
| 472-C-2 | 473-D-1 | 473-D-2 |

Kitchener Utilities

KITCHENER
Corporate Services
Technology Innovation and Services
Geospatial Data and Analytics
Map created: September 26, 2026

DISCLAIMER: This document is subject to copyright and may only be used for your personal, non-commercial use, provided you keep intact the copyright notice. The City of Kitchener assumes no responsibility for any errors, and is not liable for any damages of any kind resulting from the use of, or reliance on, the information contained in this document. The City of Kitchener does not make any representations or warranty, express or implied, concerning the accuracy, quality, likely results or reliability of the use of the information contained in this document. © 2026 The Corporation of the City of Kitchener. Some portions of this publication are produced using information under licensed use from Teranet ©1998 Protected by Copyright - May not be reproduced without Permission THIS IS NOT A PLAN OF SURVEY - PROJECTION: UTM NAD 83 zone 17

JOINS SHEET 452-C-4

JOINS SHEET 473-A-2

JOINS SHEET 473-B-2

JOINS SHEET 473-B-4

CARTIER DR
HOWLAND DR
JASPER CRT
BANFF PL
LAURENTIAN DR
SHEA CRES
CARTIER DR

91195
91196
1403
5408
1402
1430
1453
1401
5406
5407
2479
2480
1452
94854
91197
1772

# Kitchener Utilities
# Water Sixteenth Grid
# Atlas Map Sheet 473-B-1

Valve #
- Air Release
- Blowoff
- Pressure Reducing Valve
- Chamber
- Well

- Treatment Plant
- Bacteriological Sampling Location
- Plastic Main
- Sanitary Force Main
- Water Service Pipe
- Parcel with Unusual Private Water Service Connection

**Main Ownership**
- Kitchener
- Region
- Dual

**Hydrant Flushing**
Hydrant #
- Both Fall And Regular
- New Development
- Regular
- All Other

**Main Diameter**
- 25mm (1")
- 38mm (1.5")
- 50mm (2")
- 75mm (3")
- 100mm (4")
- 150mm (6")
- 200mm (8")
- 250mm (10")
- 300mm (12")
- 350mm (14")
- 400mm (16")
- 450mm(18")
- 600mm (24")
- 750mm (30")
- 900mm (36")
- 1200mm (48")

N W E S

0 10 20 30 40 m

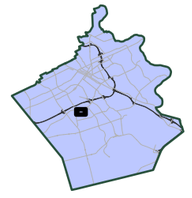

| | | |
|---|---|---|
| 452-D-3 | 452-C-4 | 452-C-3 |
| 473-A-2 | 473-B-1 | |
| 473-A-3 | 473-B-4 | 473-B-3 |

Kitchener Utilities

KITCHENER
Corporate Services
Technology Innovation and Services
Geospatial Data and Analytics
Map created: September 26, 2026

DISCLAIMER: This document is subject to copyright and may only be used for your personal, non-commercial use, provided you keep intact the copyright notice. The City of Kitchener assumes no responsibility for any errors, and is not liable for any damages of any kind resulting from the use of, or reliance on, the information contained in this document. The City of Kitchener does not make any representations or warranty, express or implied, concerning the accuracy, quality, likely results or reliability of the use of the information contained in this document. © 2026 The Corporation of the City of Kitchener. Some portions of this publication are produced using information under licensed use from Teranet ©1998 Protected by Copyright - May not be reproduced without Permission THIS IS NOT A PLAN OF SURVEY - PROJECTION: UTM NAD 83 zone 17

JOINS SHEET 473-B-2

JOINS SHEET 473-B-4

JOINS SHEET 474-A-4

ROSENEATH CRES

BLACKHORNE DR

CALMCREST DR

1773

1774

1775

1776

1736

2296

2294

2295

2293

2292

Zone KIT 4
Zone KIT 5

Zone KIT 4

901

230-268

JOINS SHEET 473-C-2

# Kitchener Utilities
# Water Sixteenth Grid
# Atlas Map Sheet 473-B-3

Valve #

- Air Release
- Blowoff
- Pressure Reducing Valve
- Chamber
- Well

- Treatment Plant
- Bacteriological Sampling Location
- Plastic Main
- Sanitary Force Main
- Water Service Pipe
- Parcel with Unusual Private Water Service Connection

**Main Ownership**
- Kitchener
- Region
- Dual

**Hydrant Flushing**
Hydrant #
- Both Fall And Regular
- New Development
- Regular
- All Other

**Main Diameter**
- 25mm (1")
- 38mm (1.5")
- 50mm (2")
- 75mm (3")
- 100mm (4")
- 150mm (6")
- 200mm (8")
- 250mm (10")
- 300mm (12")
- 350mm (14")
- 400mm (16")
- 450mm(18")
- 600mm (24")
- 750mm (30")
- 900mm (36")
- 1200mm (48")

N W E S

0 10 20 30 40 m



| | | |
|---|---|---|
| 473-B-1 | | 474-A-1 |
| 473-B-4 | 473-B-3 | 474-A-4 |
| 473-C-1 | 473-C-2 | 474-D-1 |

Kitchener Utilities

KITCHENER
Corporate Services
Technology Innovation and Services
Geospatial Data and Analytics
Map created: September 26, 2026

DISCLAIMER: This document is subject to copyright and may only be used for your personal, non-commercial use, provided you keep intact the copyright notice. The City of Kitchener assumes no responsibility for any errors, and is not liable for any damages of any kind resulting from the use of, or reliance on, the information contained in this document. The City of Kitchener does not make any representations or warranty, express or implied, concerning the accuracy, quality, likely results or reliability of the use of the information contained in this document. © 2026 The Corporation of the City of Kitchener. Some portions of this publication are produced using information under licensed use from Teranet ©1998 Protected by Copyright - May not be reproduced without Permission THIS IS NOT A PLAN OF SURVEY - PROJECTION: UTM NAD 83 zone 17

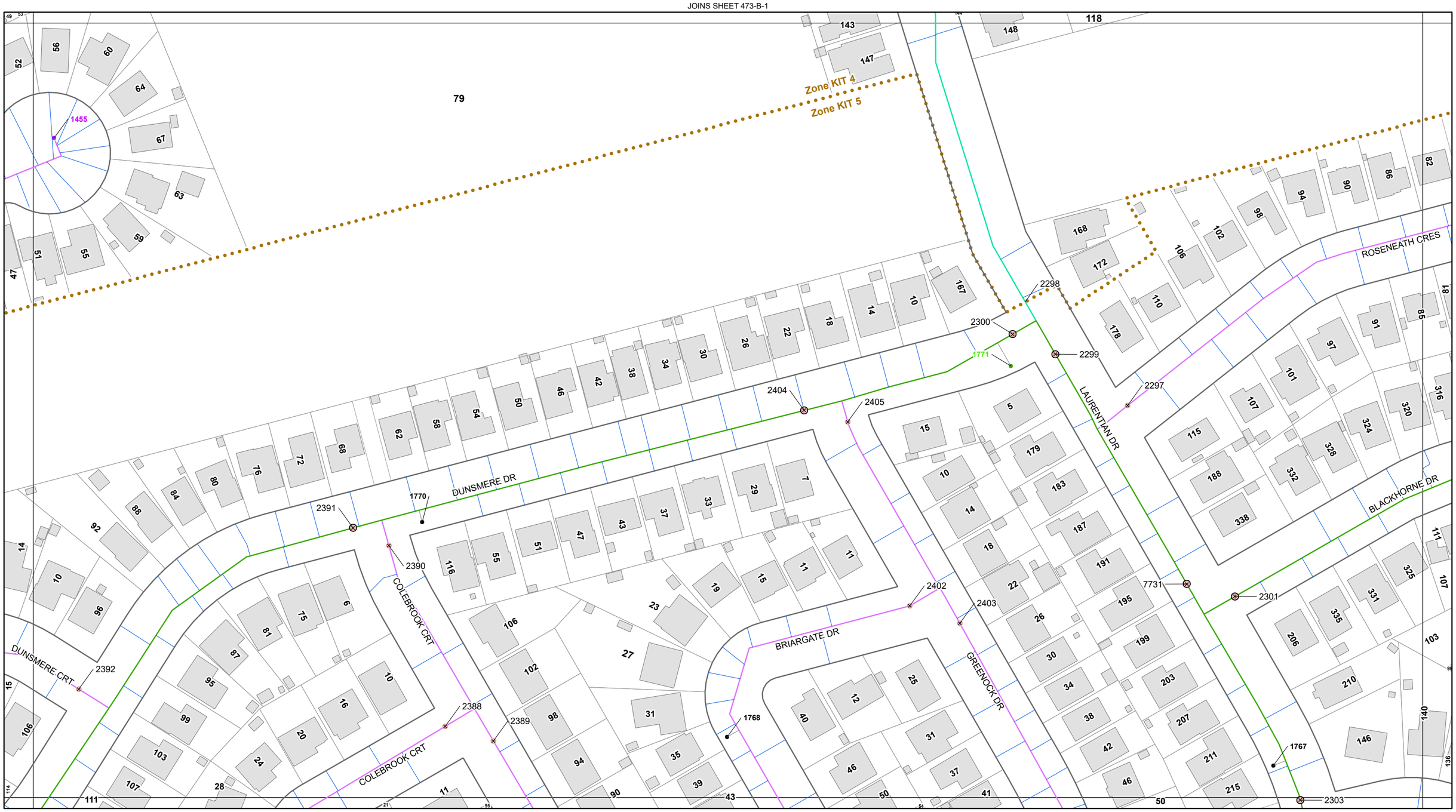


# Kitchener Utilities Water Sixteenth Grid Atlas Map Sheet 473-B-4

Valve #
- Air Release
- Blowoff
- Pressure Reducing
- Valve
- Chamber
- Well

WTP Treatment Plant
- Bacteriological Sampling Location
- Plastic Main
- Sanitary Force Main
- Water Service Pipe
- Parcel with Unusual Private Water Service Connection

**Main Ownership**
- Kitchener
- Region
- Dual

**Hydrant Flushing**
- Hydrant # Both Fall And Regular
- New Development
- Regular
- All Other

**Main Diameter**
- 25mm (1")
- 38mm (1.5")
- 50mm (2")
- 75mm (3")
- 100mm (4")
- 150mm (6")
- 200mm (8")
- 250mm (10")
- 300mm (12")
- 350mm (14")
- 400mm (16")
- 450mm(18")
- 600mm (24")
- 750mm (30")
- 900mm (36")
- 1200mm (48")

N W E S

0 10 20 30 40 m

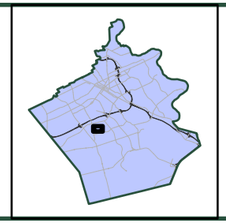

| | | |
|---|---|---|
| 473-A-2 | 473-B-1 | |
| 473-A-3 | 473-B-4 | 473-B-3 |
| 473-D-2 | 473-C-1 | 473-C-2 |

Kitchener Utilities

KITCHENER
Corporate Services
Technology Innovation and Services
Geospatial Data and Analytics
Map created: September 26, 2026

DISCLAIMER: This document is subject to copyright and may only be used for your personal, non-commercial use, provided you keep intact the copyright notice. The City of Kitchener assumes no responsibility for any errors, and is not liable for any damages of any kind resulting from the use of, or reliance on, the information contained in this document. The City of Kitchener does not make any representations or warranty, express or implied, concerning the accuracy, quality, likely results or reliability of the use of the information contained in this document. © 2026 The Corporation of the City of Kitchener. Some portions of this publication are produced using information under licensed use from Teranet ©1998 Protected by Copyright - May not be reproduced without Permission THIS IS NOT A PLAN OF SURVEY - PROJECTION: UTM NAD 83 zone 17

JOINS SHEET 473-B-4

JOINS SHEET 473-D-2

JOINS SHEET 473-C-2

JOINS SHEET 473-C-4

DUNSMERE DR
BRIARGATE DR
BRIAR KNOLL DR
COLEBROOK CRT
RADCLIFFE PL
BOSWORTH CRES
GRAYWOOD CRT
RADCLIFFE DR
GREENOCK DR
LAURENTIAN DR
BLOCK LINE RD
Zone KIT 5
Zone KIT 4

# Kitchener Utilities
# Water Sixteenth Grid
# Atlas Map Sheet 473-C-1

Valve #
- Air Release
- Blowoff
- Pressure Reducing
- Valve
- Chamber
- Well

- WTP Treatment Plant
- Bacteriological Sampling Location
- Plastic Main
- Sanitary Force Main
- Water Service Pipe
- Parcel with Unusual Private Water Service Connection

**Main Ownership**
- Kitchener
- Region
- Dual

**Hydrant Flushing**
Hydrant #
- Both Fall And Regular
- New Development
- Regular
- All Other

**Main Diameter**
- 25mm (1")
- 38mm (1.5")
- 50mm (2")
- 75mm (3")
- 100mm (4")
- 150mm (6")
- 200mm (8")
- 250mm (10")
- 300mm (12")
- 350mm (14")
- 400mm (16")
- 450mm(18")
- 600mm (24")
- 750mm (30")
- 900mm (36")
- 1200mm (48")

N W E S

0 10 20 30 40 m

| | | |
|---|---|---|
| 473-A-3 | 473-B-4 | 473-B-3 |
| 473-D-2 | 473-C-1 | 473-C-2 |
| 473-D-3 | 473-C-4 | 473-C-3 |

Kitchener Utilities

KITCHENER
Corporate Services
Technology Innovation and Services
Geospatial Data and Analytics
Map created: September 26, 2026

DISCLAIMER: This document is subject to copyright and may only be used for your personal, non-commercial use, provided you keep intact the copyright notice. The City of Kitchener assumes no responsibility for any errors, and is not liable for any damages of any kind resulting from the use of, or reliance on, the information contained in this document. The City of Kitchener does not make any representations or warranty, express or implied, concerning the accuracy, quality, likely results or reliability of the use of the information contained in this document. © 2026 The Corporation of the City of Kitchener. Some portions of this publication are produced using information under licensed use from Teranet ©1998 Protected by Copyright - May not be reproduced without Permission THIS IS NOT A PLAN OF SURVEY - PROJECTION: UTM NAD 83 zone 17

JOINS SHEET 473-B-3

JOINS SHEET 473-C-1

JOINS SHEET 474-D-1

JOINS SHEET 473-C-3

CALMCREST DR

BRIAR KNOLL PL

BRIAR KNOLL DR

BLACKHORNE DR

MCLENNAN PARK GATE

BLOCK LINE RD

LAURENTIAN DR

UXBRIDGE CRES

Zone KIT 5

Zone KIT 4

1776 1777 1778 1779 1780 1967 2287 2288 2289 2290 2291 2292 2305 2306 2309 2316

# Kitchener Utilities
# Water Sixteenth Grid
# Atlas Map Sheet 473-C-2

Valve #

- Air Release
- Blowoff
- Pressure Reducing
- Valve
- Chamber
- Well

- Treatment Plant
- Bacteriological Sampling Location
- Plastic Main
- Sanitary Force Main
- Water Service Pipe
- Parcel with Unusual Private Water Service Connection

**Main Ownership**
- Kitchener
- Region
- Dual

**Hydrant Flushing**

Hydrant #
- Both Fall And Regular
- New Development
- Regular
- All Other

**Main Diameter**
- 25mm (1")
- 38mm (1.5")
- 50mm (2")
- 75mm (3")
- 100mm (4")
- 150mm (6")
- 200mm (8")
- 250mm (10")
- 300mm (12")
- 350mm (14")
- 400mm (16")
- 450mm(18")
- 600mm (24")
- 750mm (30")
- 900mm (36")
- 1200mm (48")

N W E S

0 10 20 30 40 m

| | | |
|---|---|---|
| 473-B-4 | 473-B-3 | 474-A-4 |
| 473-C-1 | 473-C-2 | 474-D-1 |
| 473-C-4 | 473-C-3 | 474-D-4 |

Kitchener Utilities

KITCHENER
Corporate Services
Technology Innovation and Services
Geospatial Data and Analytics
Map created: September 26, 2026

DISCLAIMER: This document is subject to copyright and may only be used for your personal, non-commercial use, provided you keep intact the copyright notice. The City of Kitchener assumes no responsibility for any errors, and is not liable for any damages of any kind resulting from the use of, or reliance on, the information contained in this document. The City of Kitchener does not make any representations or warranty, express or implied, concerning the accuracy, quality, likely results or reliability of the use of the information contained in this document. © 2026 The Corporation of the City of Kitchener. Some portions of this publication are produced using information under licensed use from Teranet ©1998 Protected by Copyright - May not be reproduced without Permission THIS IS NOT A PLAN OF SURVEY - PROJECTION: UTM NAD 83 zone 17

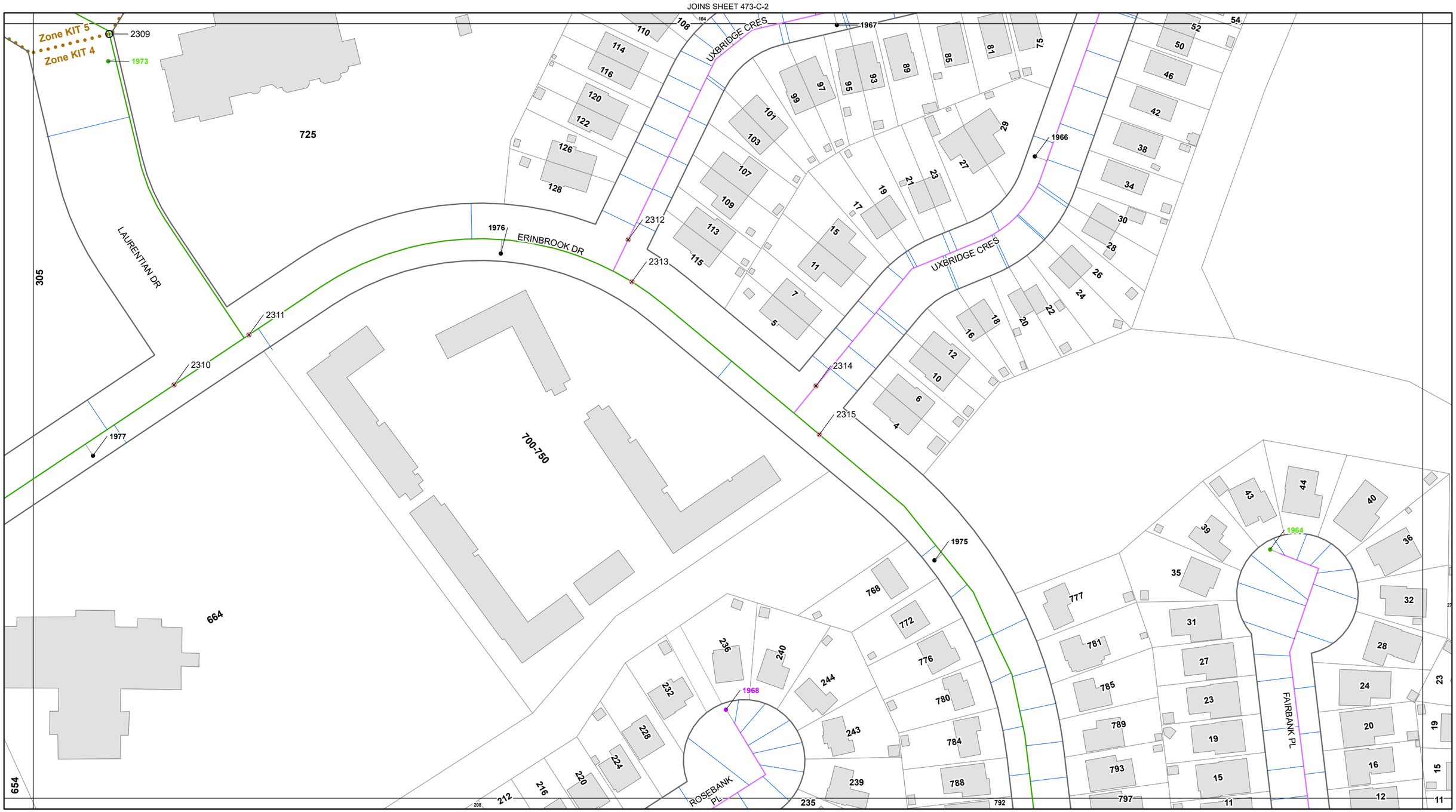


# Kitchener Utilities Water Sixteenth Grid Atlas Map Sheet 473-C-3

Valve #
- Air Release
- Blowoff
- Pressure Reducing
- Valve
- Chamber
- Well

WTP Treatment Plant
- Bacteriological Sampling Location
- Plastic Main
- Sanitary Force Main
- Water Service Pipe
- Parcel with Unusual Private Water Service Connection

**Main Ownership**
- Kitchener
- Region
- Dual

**Hydrant Flushing**
- Hydrant #
- Both Fall And Regular
- New Development
- Regular
- All Other

**Main Diameter**
- 25mm (1")
- 38mm (1.5")
- 50mm (2")
- 75mm (3")
- 100mm (4")
- 150mm (6")
- 200mm (8")
- 250mm (10")
- 300mm (12")
- 350mm (14")
- 400mm (16")
- 450mm(18")
- 600mm (24")
- 750mm (30")
- 900mm (36")
- 1200mm (48")

N W E S

0 10 20 30 40 m

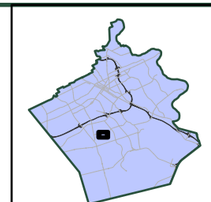

| | | |
|---|---|---|
| 473-C-1 | 473-C-2 | 474-D-1 |
| 473-C-4 | 473-C-3 | 474-D-4 |
| 493-B-1 | 493-B-2 | 494-A-1 |

Kitchener Utilities

KITCHENER
Corporate Services
Technology Innovation and Services
Geospatial Data and Analytics
Map created: September 26, 2026

DISCLAIMER: This document is subject to copyright and may only be used for your personal, non-commercial use, provided you keep intact the copyright notice. The City of Kitchener assumes no responsibility for any errors, and is not liable for any damages of any kind resulting from the use of, or reliance on, the information contained in this document. The City of Kitchener does not make any representations or warranty, express or implied, concerning the accuracy, quality, likely results or reliability of the use of the information contained in this document. © 2026 The Corporation of the City of Kitchener. Some portions of this publication are produced using information under licensed use from Teranet ©1998 Protected by Copyright - May not be reproduced without Permission THIS IS NOT A PLAN OF SURVEY - PROJECTION: UTM NAD 83 zone 17

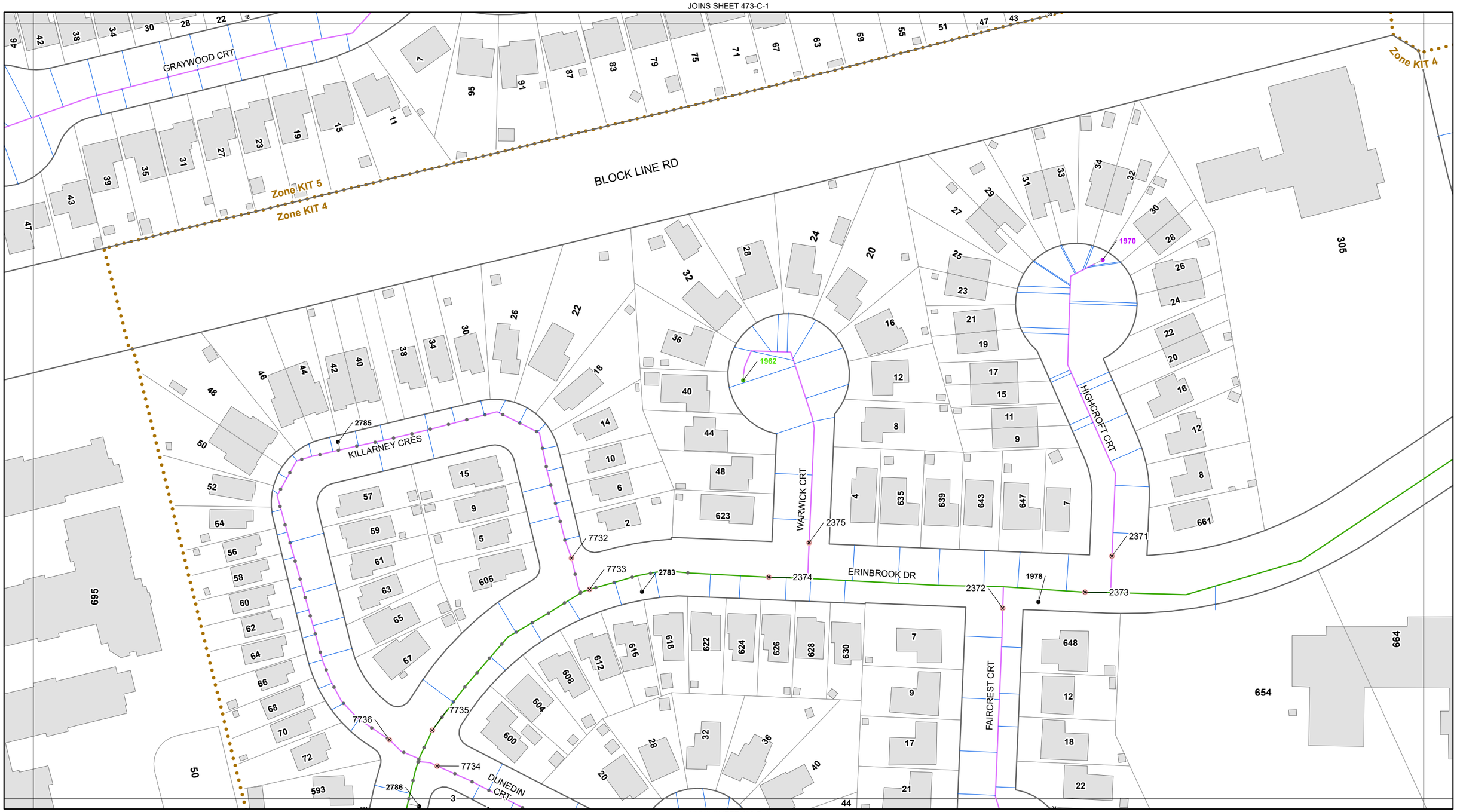


# Kitchener Utilities Water Sixteenth Grid Atlas Map Sheet 473-C-4

Valve #
- Air Release
- Blowoff
- Pressure Reducing
- Valve
- Chamber
- Well

WTP Treatment Plant
- Bacteriological Sampling Location
- Plastic Main
- Sanitary Force Main
- Water Service Pipe
- Parcel with Unusual Private Water Service Connection

**Main Ownership**
- Kitchener
- Region
- Dual

**Hydrant Flushing**
Hydrant #
- Both Fall And Regular
- New Development
- Regular
- All Other

**Main Diameter**
- 25mm (1")
- 38mm (1.5")
- 50mm (2")
- 75mm (3")
- 100mm (4")
- 150mm (6")
- 200mm (8")
- 250mm (10")
- 300mm (12")
- 350mm (14")
- 400mm (16")
- 450mm(18")
- 600mm (24")
- 750mm (30")
- 900mm (36")
- 1200mm (48")

N W E S

0 10 20 30 40 m

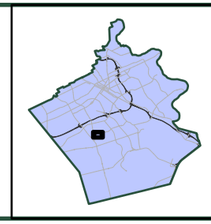

| | | |
|---|---|---|
| 473-D-2 | 473-C-1 | 473-C-2 |
| 473-D-3 | 473-C-4 | 473-C-3 |
| 493-A-2 | 493-B-1 | 493-B-2 |

Kitchener Utilities

KITCHENER
Corporate Services
Technology Innovation and Services
Geospatial Data and Analytics
Map created: September 26, 2026

DISCLAIMER: This document is subject to copyright and may only be used for your personal, non-commercial use, provided you keep intact the copyright notice. The City of Kitchener assumes no responsibility for any errors, and is not liable for any damages of any kind resulting from the use of, or reliance on, the information contained in this document. The City of Kitchener does not make any representations or warranty, express or implied, concerning the accuracy, quality, likely results or reliability of the use of the information contained in this document. © 2026 The Corporation of the City of Kitchener. Some portions of this publication are produced using information under licensed use from Teranet ©1998 Protected by Copyright - May not be reproduced without Permission THIS IS NOT A PLAN OF SURVEY - PROJECTION: UTM NAD 83 zone 17

JOINS SHEET 473-A-4

JOINS SHEET 472-C-2

JOINS SHEET 473-D-2

JOINS SHEET 473-D-4

FISCHER HALLMAN RD
ACTIVA AVE
WOODPOPPY CRT
GREY FOX DR
HACKBERRY ST
DINISON CRES
ALBION CRT
ALBION ST

100315
100314
100065
100066
100063
100064
2894
2895
2977
2417
2072
2418
100843
2071
2414
2415
2069
2073

# Kitchener Utilities
# Water Sixteenth Grid
# Atlas Map Sheet 473-D-1

Valve #
- Air Release
- Blowoff
- Pressure Reducing
- Valve
- Chamber
- Well

- WTP Treatment Plant
- Bacteriological Sampling Location
- Plastic Main
- Sanitary Force Main
- Water Service Pipe
- Parcel with Unusual Private Water Service Connection

**Main Ownership**
- Kitchener
- Region
- Dual

**Hydrant Flushing**
Hydrant #
- Both Fall And Regular
- New Development
- Regular
- All Other

**Main Diameter**
- 25mm (1")
- 38mm (1.5")
- 50mm (2")
- 75mm (3")
- 100mm (4")
- 150mm (6")
- 200mm (8")
- 250mm (10")
- 300mm (12")
- 350mm (14")
- 400mm (16")
- 450mm(18")
- 600mm (24")
- 750mm (30")
- 900mm (36")
- 1200mm (48")

N W E S

0 10 20 30 40 m

| | | |
|---|---|---|
| 472-B-3 | 473-A-4 | 473-A-3 |
| 472-C-2 | 473-D-1 | 473-D-2 |
| 472-C-3 | 473-D-4 | 473-D-3 |

Kitchener Utilities

KITCHENER
Corporate Services
Technology Innovation and Services
Geospatial Data and Analytics
Map created: September 26, 2026

DISCLAIMER: This document is subject to copyright and may only be used for your personal, non-commercial use, provided you keep intact the copyright notice. The City of Kitchener assumes no responsibility for any errors, and is not liable for any damages of any kind resulting from the use of, or reliance on, the information contained in this document. The City of Kitchener does not make any representations or warranty, express or implied, concerning the accuracy, quality, likely results or reliability of the use of the information contained in this document. © 2026 The Corporation of the City of Kitchener. Some portions of this publication are produced using information under licensed use from Teranet ©1998 Protected by Copyright - May not be reproduced without Permission THIS IS NOT A PLAN OF SURVEY - PROJECTION: UTM NAD 83 zone 17

JOINS SHEET 473-A-3

JOINS SHEET 473-D-1

JOINS SHEET 473-C-1

JOINS SHEET 473-D-3

LITTLEFIELD CRES
DINISON CRES
MARCON CRT
WESTMOUNT RD E
WILLIAMSBURG RD
DUNSMERE DR
RADCLIFFE DR
RADCLIFFE PL
BOSWORTH CRES
DINISON CRES

1984 2424 100844 119275 1960 2419 1985 2353 2420 2423 1958 2422 2421 2397 2396 2395 1758 1757 2393 2394 1769 1759 94837 1760

# Kitchener Utilities
# Water Sixteenth Grid
# Atlas Map Sheet 473-D-2

Valve #
- Air Release
- Blowoff
- Pressure Reducing
- Valve
- Chamber
- Well

- WTP Treatment Plant
- Bacteriological Sampling Location
- Plastic Main
- Sanitary Force Main
- Water Service Pipe
- Parcel with Unusual Private Water Service Connection

Hydrant #

**Main Ownership**
- Kitchener
- Region
- Dual

**Hydrant Flushing**
- Both Fall And Regular
- New Development
- Regular
- All Other

**Main Diameter**
- 25mm (1")
- 38mm (1.5")
- 50mm (2")
- 75mm (3")
- 100mm (4")
- 150mm (6")
- 200mm (8")
- 250mm (10")
- 300mm (12")
- 350mm (14")
- 400mm (16")
- 450mm(18")
- 600mm (24")
- 750mm (30")
- 900mm (36")
- 1200mm (48")

N W E S

0 10 20 30 40 m

| | | |
|---|---|---|
| 473-A-4 | 473-A-3 | 473-B-4 |
| 473-D-1 | 473-D-2 | 473-C-1 |
| 473-D-4 | 473-D-3 | 473-C-4 |

Kitchener Utilities

KITCHENER
Corporate Services
Technology Innovation and Services
Geospatial Data and Analytics
Map created: September 26, 2026

DISCLAIMER: This document is subject to copyright and may only be used for your personal, non-commercial use, provided you keep intact the copyright notice. The City of Kitchener assumes no responsibility for any errors, and is not liable for any damages of any kind resulting from the use of, or reliance on, the information contained in this document. The City of Kitchener does not make any representations or warranty, express or implied, concerning the accuracy, quality, likely results or reliability of the use of the information contained in this document. © 2026 The Corporation of the City of Kitchener. Some portions of this publication are produced using information under licensed use from Teranet ©1998 Protected by Copyright - May not be reproduced without Permission. THIS IS NOT A PLAN OF SURVEY - PROJECTION: UTM NAD 83 zone 17

JOINS SHEET 473-D-2

JOINS SHEET 473-D-4

JOINS SHEET 473-C-4

DINISON CRES

RISTAU CRES

RISTAU PL

BLOCK LINE RD

WESTMOUNT RD E

HIGHBROOK CRES

HIGHBROOK ST

2074 2410 2408 2409 2229 2230 2407 2406 2228 2376 1761 2380 2379 7440 7442 7441 2859 2860 100070 100069 100413 2896 2485 3042

JOINS SHEET 493-A-2

# Kitchener Utilities
# Water Sixteenth Grid
# Atlas Map Sheet 473-D-3

Valve #
- Air Release
- Blowoff
- Pressure Reducing Valve
- Chamber
- Well

- WTP Treatment Plant
- Bacteriological Sampling Location
- Plastic Main
- Sanitary Force Main
- Water Service Pipe
- Parcel with Unusual Private Water Service Connection

**Main Ownership**
- Kitchener
- Region
- Dual

**Hydrant Flushing** (Hydrant #)
- Both Fall And Regular
- New Development
- Regular
- All Other

**Main Diameter**
- 25mm (1")
- 38mm (1.5")
- 50mm (2")
- 75mm (3")
- 100mm (4")
- 150mm (6")
- 200mm (8")
- 250mm (10")
- 300mm (12")
- 350mm (14")
- 400mm (16")
- 450mm(18")
- 600mm (24")
- 750mm (30")
- 900mm (36")
- 1200mm (48")

N W E S

0 10 20 30 40 m



| | | |
|---|---|---|
| 473-D-1 | 473-D-2 | 473-C-1 |
| 473-D-4 | 473-D-3 | 473-C-4 |
| 493-A-1 | 493-A-2 | 493-B-1 |

Kitchener Utilities

KITCHENER
Corporate Services
Technology Innovation and Services
Geospatial Data and Analytics
Map created: September 26, 2026

DISCLAIMER: This document is subject to copyright and may only be used for your personal, non-commercial use, provided you keep intact the copyright notice. The City of Kitchener assumes no responsibility for any errors, and is not liable for any damages of any kind resulting from the use of, or reliance on, the information contained in this document. The City of Kitchener does not make any representations or warranty, express or implied, concerning the accuracy, quality, likely results or reliability of the use of the information contained in this document. © 2026 The Corporation of the City of Kitchener. Some portions of this publication are produced using information under licensed use from Teranet ©1998 Protected by Copyright - May not be reproduced without Permission THIS IS NOT A PLAN OF SURVEY - PROJECTION: UTM NAD 83 zone 17

JOINS SHEET 473-D-1

JOINS SHEET 472-C-3

JOINS SHEET 473-D-3

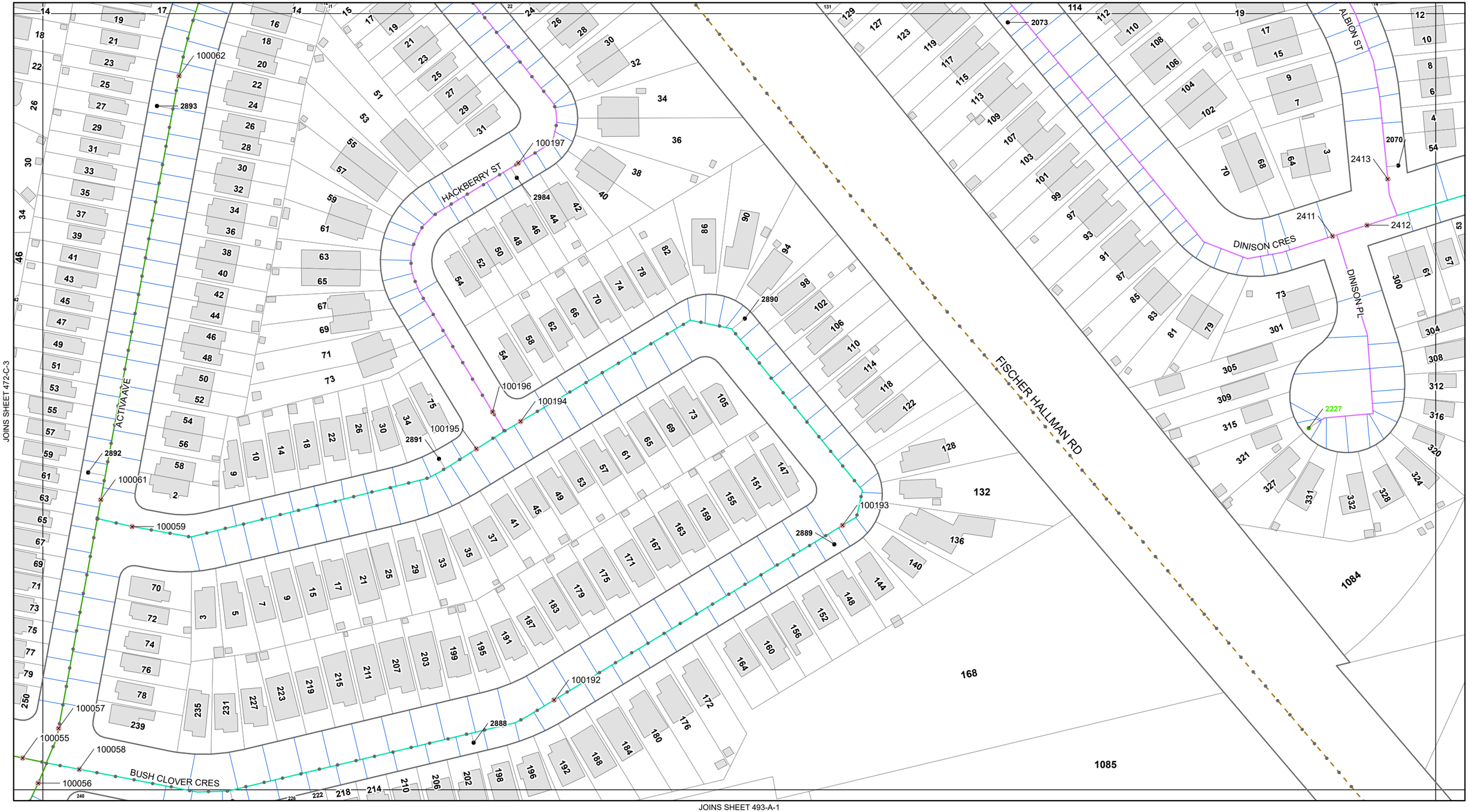


JOINS SHEET 493-A-1

# Kitchener Utilities
# Water Sixteenth Grid
# Atlas Map Sheet 473-D-4

Valve #

- Air Release
- Blowoff
- Pressure Reducing
- Valve
- Chamber
- Well

- Treatment Plant
- Bacteriological Sampling Location
- Plastic Main
- Sanitary Force Main
- Water Service Pipe
- Parcel with Unusual Private Water Service Connection

**Main Ownership**
- Kitchener
- Region
- Dual

**Hydrant Flushing**

Hydrant #
- Both Fall And Regular
- New Development
- Regular
- All Other

**Main Diameter**
- 25mm (1")
- 38mm (1.5")
- 50mm (2")
- 75mm (3")
- 100mm (4")
- 150mm (6")
- 200mm (8")
- 250mm (10")
- 300mm (12")
- 350mm (14")
- 400mm (16")
- 450mm(18")
- 600mm (24")
- 750mm (30")
- 900mm (36")
- 1200mm (48")

N W E S

0 10 20 30 40 m



| | | |
|---|---|---|
| 472-C-2 | 473-D-1 | 473-D-2 |
| 472-C-3 | 473-D-4 | 473-D-3 |
| 492-B-2 | 493-A-1 | 493-A-2 |

Kitchener Utilities

KITCHENER
Corporate Services
Technology Innovation and Services
Geospatial Data and Analytics
Map created: September 26, 2026

DISCLAIMER: This document is subject to copyright and may only be used for your personal, non-commercial use, provided you keep intact the copyright notice. The City of Kitchener assumes no responsibility for any errors, and is not liable for any damages of any kind resulting from the use of, or reliance on, the information contained in this document. The City of Kitchener does not make any representations or warranty, express or implied, concerning the accuracy, quality, likely results or reliability of the use of the information contained in this document. © 2026 The Corporation of the City of Kitchener. Some portions of this publication are produced using information under licensed use from Teranet ©1998 Protected by Copyright - May not be reproduced without Permission THIS IS NOT A PLAN OF SURVEY - PROJECTION: UTM NAD 83 zone 17

JOINS SHEET 453-D-4

JOINS SHEET 473-B-2

JOINS SHEET 474-A-2

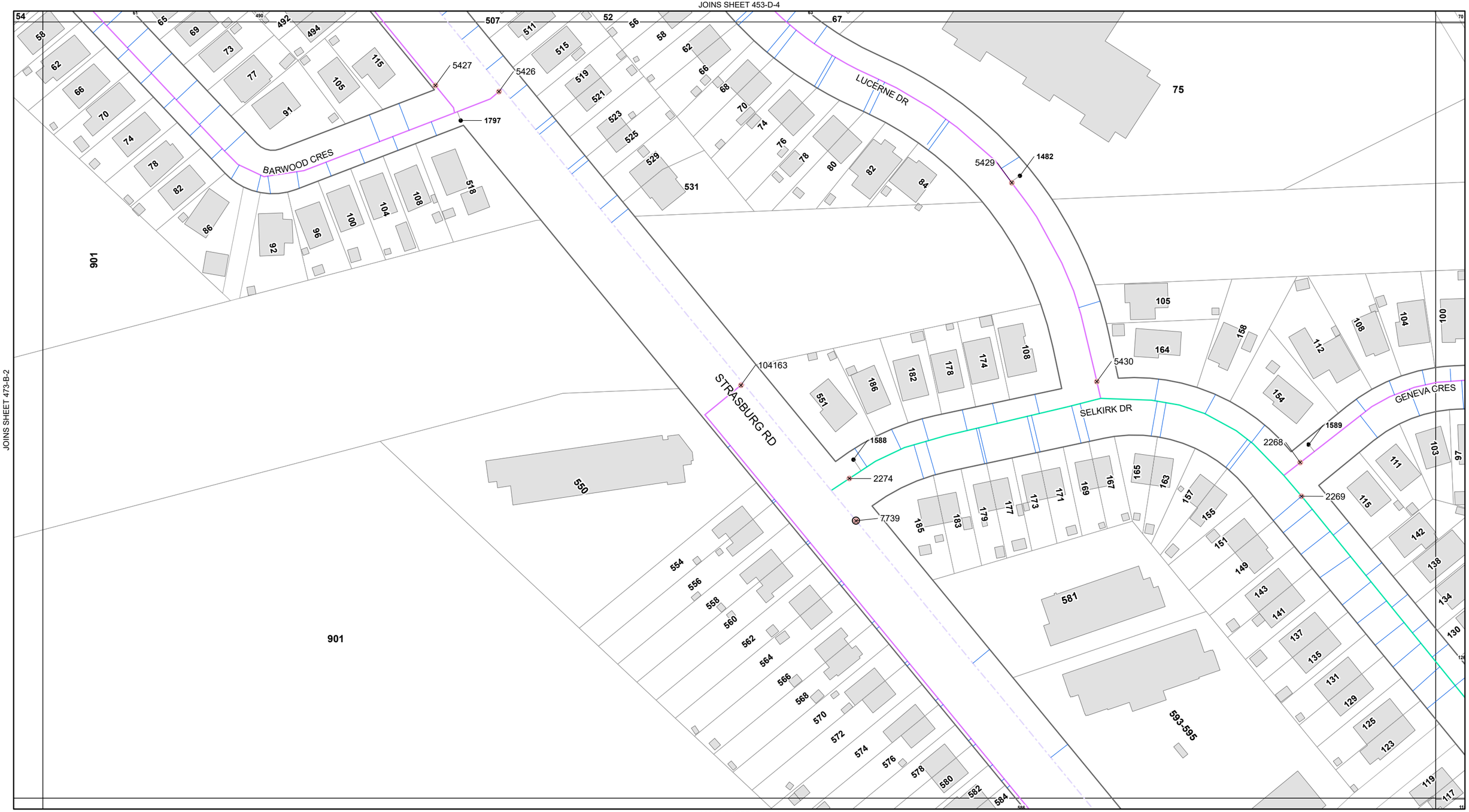


JOINS SHEET 474-A-4

# Kitchener Utilities
# Water Sixteenth Grid
# Atlas Map Sheet 474-A-1

Valve #
- Air Release
- Blowoff
- Pressure Reducing
- Valve
- Chamber
- Well

- Treatment Plant
- Bacteriological Sampling Location
- Plastic Main
- Sanitary Force Main
- Water Service Pipe
- Parcel with Unusual Private Water Service Connection

**Main Ownership**
- Kitchener
- Region
- Dual

**Hydrant Flushing** (Hydrant #)
- Both Fall And Regular
- New Development
- Regular
- All Other

**Main Diameter**
- 25mm (1")
- 38mm (1.5")
- 50mm (2")
- 75mm (3")
- 100mm (4")
- 150mm (6")
- 200mm (8")
- 250mm (10")
- 300mm (12")
- 350mm (14")
- 400mm (16")
- 450mm(18")
- 600mm (24")
- 750mm (30")
- 900mm (36")
- 1200mm (48")

N W E S

0 10 20 30 40 m

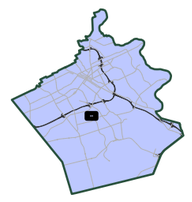

| | | |
|---|---|---|
| 452-C-3 | 453-D-4 | 453-D-3 |
| | 474-A-1 | 474-A-2 |
| 473-B-3 | 474-A-4 | 474-A-3 |

Kitchener Utilities

KITCHENER
Corporate Services
Technology Innovation and Services
Geospatial Data and Analytics
**Map created: September 26, 2026**

DISCLAIMER: This document is subject to copyright and may only be used for your personal, non-commercial use, provided you keep intact the copyright notice. The City of Kitchener assumes no responsibility for any errors, and is not liable for any damages of any kind resulting from the use of, or reliance on, the information contained in this document. The City of Kitchener does not make any representations or warranty, express or implied, concerning the accuracy, quality, likely results or reliability of the use of the information contained in this document. © 2026 The Corporation of the City of Kitchener. Some portions of this publication are produced using information under licensed use from Teranet ©1998 Protected by Copyright - May not be reproduced without Permission THIS IS NOT A PLAN OF SURVEY - PROJECTION: UTM NAD 83 zone 17

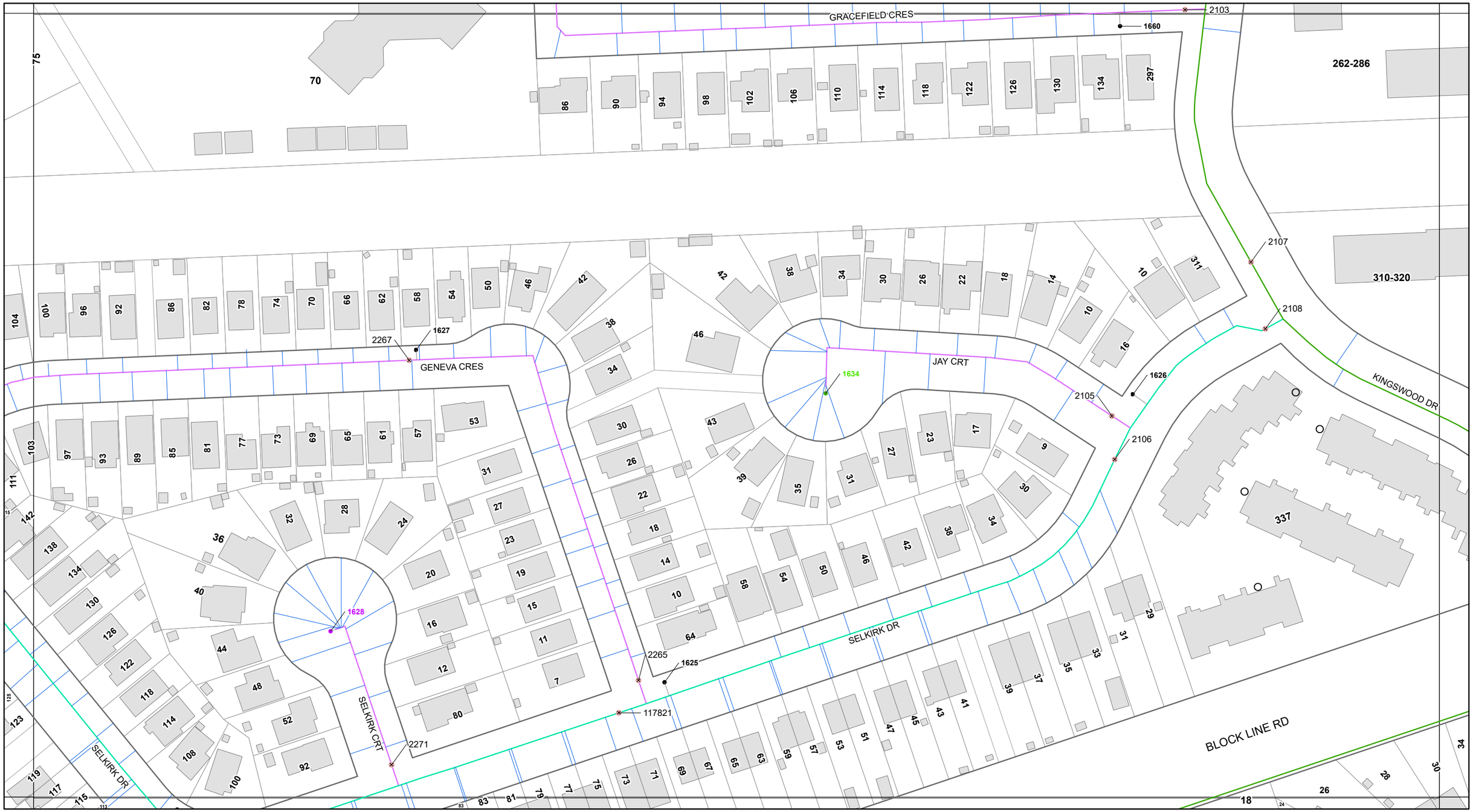


# Kitchener Utilities Water Sixteenth Grid Atlas Map Sheet 474-A-2

Valve #
- Air Release
- Blowoff
- Pressure Reducing
- Valve
- Chamber
- Well

WTP Treatment Plant
- Bacteriological Sampling Location
- Plastic Main
- Sanitary Force Main
- Water Service Pipe
- Parcel with Unusual Private Water Service Connection

**Main Ownership**
- Kitchener
- Region
- Dual

**Hydrant Flushing**
- Hydrant #
- Both Fall And Regular
- New Development
- Regular
- All Other

**Main Diameter**
- 25mm (1")
- 38mm (1.5")
- 50mm (2")
- 75mm (3")
- 100mm (4")
- 150mm (6")
- 200mm (8")
- 250mm (10")
- 300mm (12")
- 350mm (14")
- 400mm (16")
- 450mm(18")
- 600mm (24")
- 750mm (30")
- 900mm (36")
- 1200mm (48")

N W E S

0 10 20 30 40 m

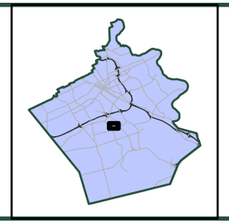

| | | |
|---|---|---|
| 453-D-4 | 453-D-3 | 453-C-4 |
| 474-A-1 | 474-A-2 | 474-B-1 |
| 474-A-4 | 474-A-3 | 474-B-4 |

Kitchener Utilities

KITCHENER
Corporate Services
Technology Innovation and Services
Geospatial Data and Analytics
Map created: September 26, 2026

DISCLAIMER: This document is subject to copyright and may only be used for your personal, non-commercial use, provided you keep intact the copyright notice. The City of Kitchener assumes no responsibility for any errors, and is not liable for any damages of any kind resulting from the use of, or reliance on, the information contained in this document. The City of Kitchener does not make any representations or warranty, express or implied, concerning the accuracy, quality, likely results or reliability of the use of the information contained in this document. © 2026 The Corporation of the City of Kitchener. Some portions of this publication are produced using information under licensed use from Teranet ©1998 Protected by Copyright - May not be reproduced without Permission THIS IS NOT A PLAN OF SURVEY - PROJECTION: UTM NAD 83 zone 17




# Kitchener Utilities Water Sixteenth Grid Atlas Map Sheet 474-A-3

Valve #
- Air Release
- Blowoff
- Pressure Reducing
- Valve
- Chamber
- Well

WTP Treatment Plant
- Bacteriological Sampling Location
- Plastic Main
- Sanitary Force Main
- Water Service Pipe
- Parcel with Unusual Private Water Service Connection

**Main Ownership**
- Kitchener
- Region
- Dual

**Hydrant Flushing**
- Hydrant #
- Both Fall And Regular
- New Development
- Regular
- All Other

**Main Diameter**
- 25mm (1")
- 38mm (1.5")
- 50mm (2")
- 75mm (3")
- 100mm (4")
- 150mm (6")
- 200mm (8")
- 250mm (10")
- 300mm (12")
- 350mm (14")
- 400mm (16")
- 450mm(18")
- 600mm (24")
- 750mm (30")
- 900mm (36")
- 1200mm (48")

N W E S

0 10 20 30 40 m

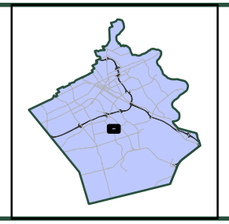

| | | |
|---|---|---|
| 474-A-1 | 474-A-2 | 474-B-1 |
| 474-A-4 | 474-A-3 | 474-B-4 |
| 474-D-1 | 474-D-2 | 474-C-1 |

Kitchener Utilities

KITCHENER
Corporate Services
Technology Innovation and Services
Geospatial Data and Analytics
Map created: September 26, 2026

DISCLAIMER: This document is subject to copyright and may only be used for your personal, non-commercial use, provided you keep intact the copyright notice. The City of Kitchener assumes no responsibility for any errors, and is not liable for any damages of any kind resulting from the use of, or reliance on, the information contained in this document. The City of Kitchener does not make any representations or warranty, express or implied, concerning the accuracy, quality, likely results or reliability of the use of the information contained in this document. © 2026 The Corporation of the City of Kitchener. Some portions of this publication are produced using information under licensed use from Teranet ©1998 Protected by Copyright - May not be reproduced without Permission THIS IS NOT A PLAN OF SURVEY - PROJECTION: UTM NAD 83 zone 17

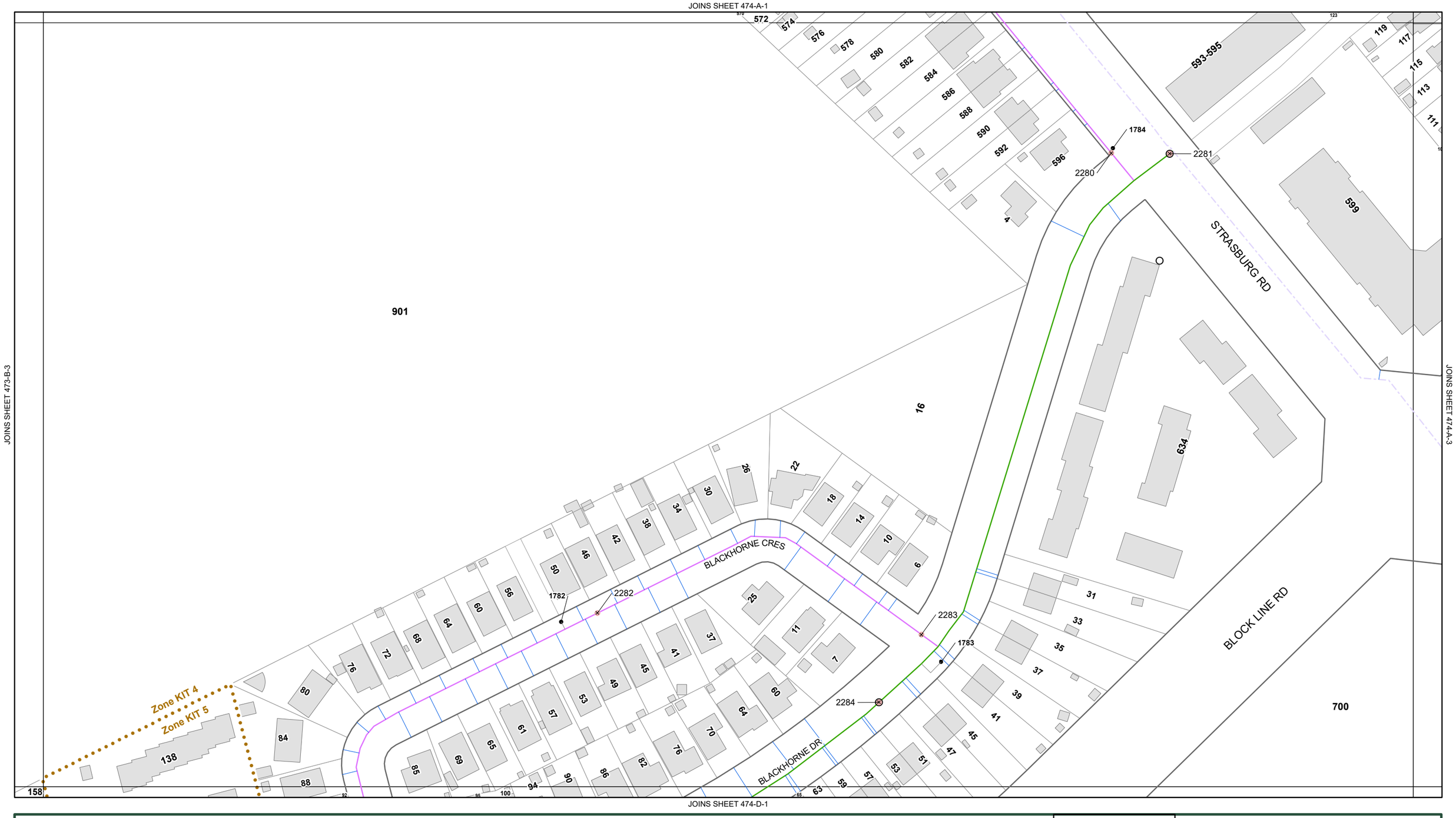


# Kitchener Utilities Water Sixteenth Grid Atlas Map Sheet 474-A-4

Valve #
- Air Release
- Blowoff
- Pressure Reducing
- Valve
- Chamber
- Well

WTP Treatment Plant
- Bacteriological Sampling Location
- Plastic Main
- Sanitary Force Main
- Water Service Pipe
- Parcel with Unusual Private Water Service Connection

**Main Ownership**
- Kitchener
- Region
- Dual

**Hydrant Flushing**
- Hydrant #
- Both Fall And Regular
- New Development
- Regular
- All Other

**Main Diameter**
- 25mm (1")
- 38mm (1.5")
- 50mm (2")
- 75mm (3")
- 100mm (4")
- 150mm (6")
- 200mm (8")
- 250mm (10")
- 300mm (12")
- 350mm (14")
- 400mm (16")
- 450mm(18")
- 600mm (24")
- 750mm (30")
- 900mm (36")
- 1200mm (48")

N W E S

0 10 20 30 40 m

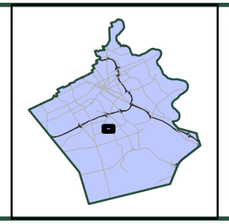

| | | |
|---|---|---|
| | 474-A-1 | 474-A-2 |
| 473-B-3 | 474-A-4 | 474-A-3 |
| 473-C-2 | 474-D-1 | 474-D-2 |

Kitchener Utilities

KITCHENER
Corporate Services
Technology Innovation and Services
Geospatial Data and Analytics
Map created: September 26, 2026

DISCLAIMER: This document is subject to copyright and may only be used for your personal, non-commercial use, provided you keep intact the copyright notice. The City of Kitchener assumes no responsibility for any errors, and is not liable for any damages of any kind resulting from the use of, or reliance on, the information contained in this document. The City of Kitchener does not make any representations or warranty, express or implied, concerning the accuracy, quality, likely results or reliability of the use of the information contained in this document. © 2026 The Corporation of the City of Kitchener. Some portions of this publication are produced using information under licensed use from Teranet ©1998 Protected by Copyright - May not be reproduced without Permission THIS IS NOT A PLAN OF SURVEY - PROJECTION: UTM NAD 83 zone 17

JOINS SHEET 453-C-4

JOINS SHEET 474-A-2

JOINS SHEET 474-B-2

JOINS SHEET 474-B-4

1500
262-286
HOMER WATSON BLVD
1450
1470
3556
HANOVER ST
90983
100997
BLOCK LINE RD
100998
3554
100999
3555
115748
310-320
340
KINGSWOOD DR
337
2109
BLOCK LINE RD
3553
100996
HOMER WATSON BLVD
1425
10
25
FALLOWFIELD DR
701
30-42
COACH HILL DR
104621
1596
1595
30
28
34
38
42
46
50
54
58
62
66
70
74
78
82
84
86
88
90
92
94
98
102
106
110
114
118
63
67
73
77
81
85
93

# Kitchener Utilities
# Water Sixteenth Grid
# Atlas Map Sheet 474-B-1

Valve #

- Air Release
- Blowoff
- Pressure Reducing
- Valve
- Chamber
- Well

- Treatment Plant
- Bacteriological Sampling Location
- Plastic Main
- Sanitary Force Main
- Water Service Pipe
- Parcel with Unusual Private Water Service Connection

**Main Ownership**
- Kitchener
- Region
- Dual

**Hydrant Flushing**

Hydrant #
- Both Fall And Regular
- New Development
- Regular
- All Other

**Main Diameter**
- 25mm (1")
- 38mm (1.5")
- 50mm (2")
- 75mm (3")
- 100mm (4")
- 150mm (6")
- 200mm (8")
- 250mm (10")
- 300mm (12")
- 350mm (14")
- 400mm (16")
- 450mm(18")
- 600mm (24")
- 750mm (30")
- 900mm (36")
- 1200mm (48")

N
W E
S

0 10 20 30 40 m

| | | |
|---|---|---|
| 453-D-3 | 453-C-4 | 453-C-3 |
| 474-A-2 | 474-B-1 | 474-B-2 |
| 474-A-3 | 474-B-4 | 474-B-3 |

Kitchener Utilities

KITCHENER
Corporate Services
Technology Innovation and Services
Geospatial Data and Analytics
Map created: September 26, 2026

DISCLAIMER: This document is subject to copyright and may only be used for your personal, non-commercial use, provided you keep intact the copyright notice. The City of Kitchener assumes no responsibility for any errors, and is not liable for any damages of any kind resulting from the use of, or reliance on, the information contained in this document. The City of Kitchener does not make any representations or warranty, express or implied, concerning the accuracy, quality, likely results or reliability of the use of the information contained in this document. © 2026 The Corporation of the City of Kitchener. Some portions of this publication are produced using information under licensed use from Teranet ©1998 Protected by Copyright - May not be reproduced without Permission THIS IS NOT A PLAN OF SURVEY - PROJECTION: UTM NAD 83 zone 17

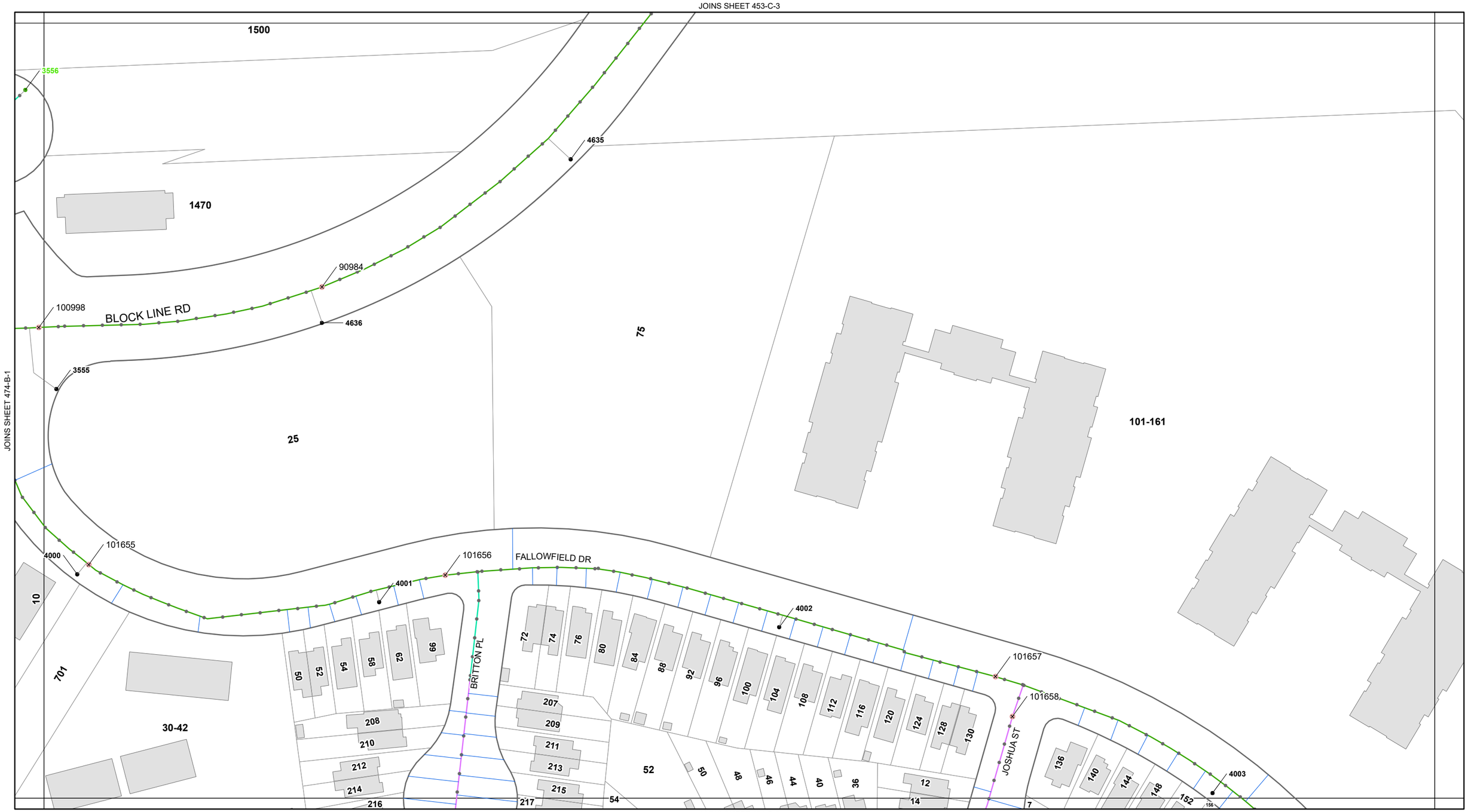


# Kitchener Utilities Water Sixteenth Grid Atlas Map Sheet 474-B-2

Valve #
- Air Release
- Blowoff
- Pressure Reducing
- Valve
- Chamber
- Well

WTP Treatment Plant
- Bacteriological Sampling Location
- Plastic Main
- Sanitary Force Main
- Water Service Pipe
- Parcel with Unusual Private Water Service Connection

**Main Ownership**
- Kitchener
- Region
- Dual

**Hydrant Flushing**
Hydrant #
- Both Fall And Regular
- New Development
- Regular
- All Other

**Main Diameter**
- 25mm (1")
- 38mm (1.5")
- 50mm (2")
- 75mm (3")
- 100mm (4")
- 150mm (6")
- 200mm (8")
- 250mm (10")
- 300mm (12")
- 350mm (14")
- 400mm (16")
- 450mm(18")
- 600mm (24")
- 750mm (30")
- 900mm (36")
- 1200mm (48")

N W E S

0 10 20 30 40 m

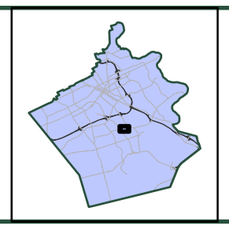

| | | |
|---|---|---|
| 453-C-4 | 453-C-3 | 454-D-4 |
| 474-B-1 | 474-B-2 | 475-A-1 |
| 474-B-4 | 474-B-3 | 475-A-4 |

Kitchener Utilities

KITCHENER
Corporate Services
Technology Innovation and Services
Geospatial Data and Analytics
Map created: September 26, 2026

DISCLAIMER: This document is subject to copyright and may only be used for your personal, non-commercial use, provided you keep intact the copyright notice. The City of Kitchener assumes no responsibility for any errors, and is not liable for any damages of any kind resulting from the use of, or reliance on, the information contained in this document. The City of Kitchener does not make any representations or warranty, express or implied, concerning the accuracy, quality, likely results or reliability of the use of the information contained in this document. © 2026 The Corporation of the City of Kitchener. Some portions of this publication are produced using information under licensed use from Teranet ©1998 Protected by Copyright - May not be reproduced without Permission THIS IS NOT A PLAN OF SURVEY - PROJECTION: UTM NAD 83 zone 17

JOINS SHEET 474-B-2

JOINS SHEET 474-B-4

JOINS SHEET 475-A-4

JOINS SHEET 474-C-2

# Kitchener Utilities
# Water Sixteenth Grid
# Atlas Map Sheet 474-B-3

Valve #
- Air Release
- Blowoff
- Pressure Reducing
- Valve
- Chamber
- Well

- WTP Treatment Plant
- Bacteriological Sampling Location
- Plastic Main
- Sanitary Force Main
- Water Service Pipe
- Parcel with Unusual Private Water Service Connection

Hydrant #

**Main Ownership**
- Kitchener
- Region
- Dual

**Hydrant Flushing**
- Both Fall And Regular
- New Development
- Regular
- All Other

**Main Diameter**
- 25mm (1")
- 38mm (1.5")
- 50mm (2")
- 75mm (3")
- 100mm (4")
- 150mm (6")
- 200mm (8")
- 250mm (10")
- 300mm (12")
- 350mm (14")
- 400mm (16")
- 450mm(18")
- 600mm (24")
- 750mm (30")
- 900mm (36")
- 1200mm (48")

N W E S

0 10 20 30 40 m

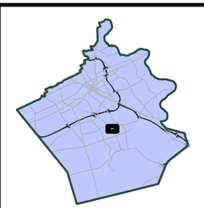

| | | |
|---|---|---|
| 474-B-1 | 474-B-2 | 475-A-1 |
| 474-B-4 | 474-B-3 | 475-A-4 |
| 474-C-1 | 474-C-2 | 475-D-1 |

Kitchener Utilities

KITCHENER
Corporate Services
Technology Innovation and Services
Geospatial Data and Analytics
Map created: September 26, 2026

DISCLAIMER: This document is subject to copyright and may only be used for your personal, non-commercial use, provided you keep intact the copyright notice. The City of Kitchener assumes no responsibility for any errors, and is not liable for any damages of any kind resulting from the use of, or reliance on, the information contained in this document. The City of Kitchener does not make any representations or warranty, express or implied, concerning the accuracy, quality, likely results or reliability of the use of the information contained in this document. © 2026 The Corporation of the City of Kitchener. Some portions of this publication are produced using information under licensed use from Teranet ©1998 Protected by Copyright - May not be reproduced without Permission THIS IS NOT A PLAN OF SURVEY - PROJECTION: UTM NAD 83 zone 17

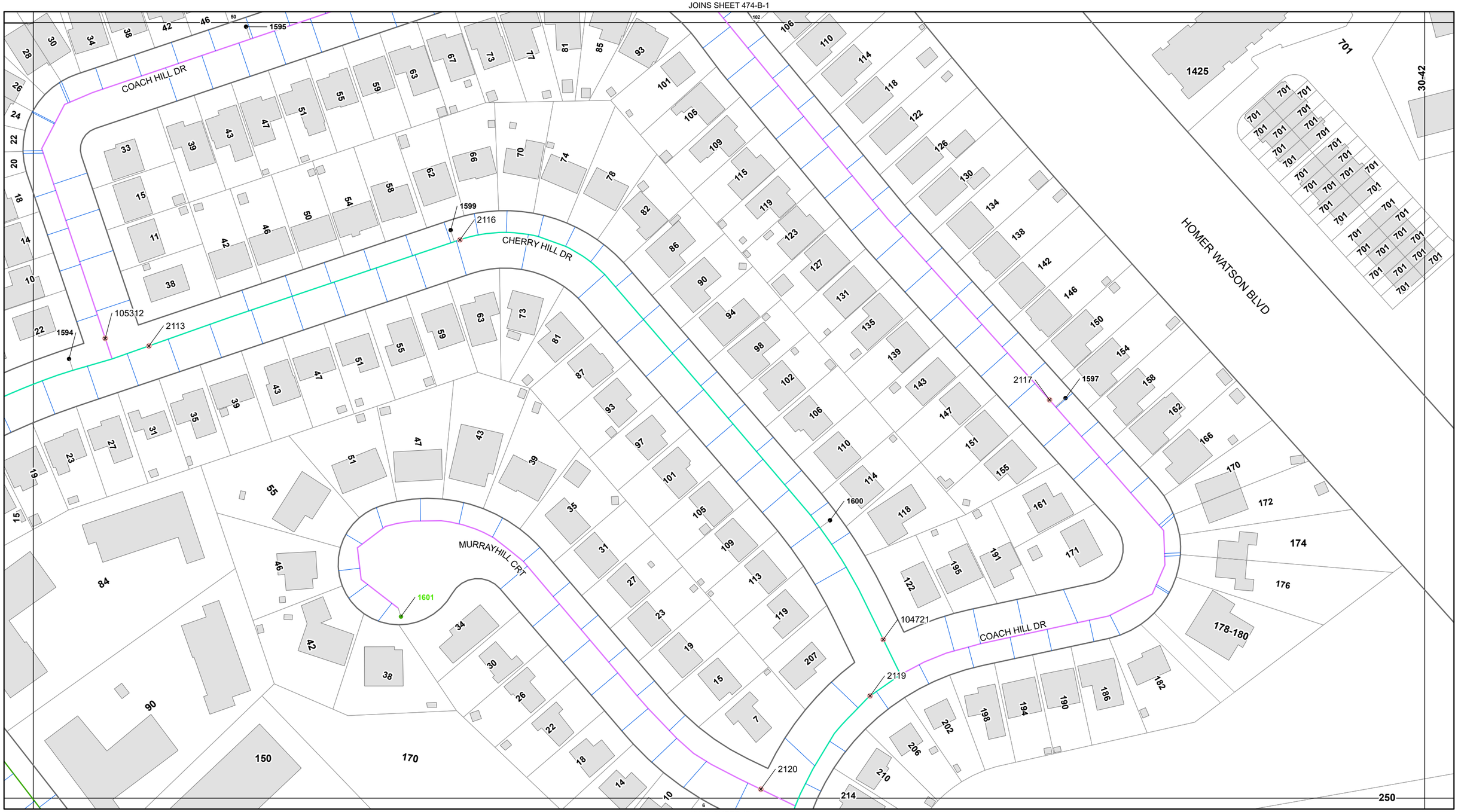


# Kitchener Utilities Water Sixteenth Grid Atlas Map Sheet 474-B-4

Valve #
- Air Release
- Blowoff
- Pressure Reducing
- Valve
- Chamber
- Well

WTP Treatment Plant
- Bacteriological Sampling Location
- Plastic Main
- Sanitary Force Main
- Water Service Pipe
- Parcel with Unusual Private Water Service Connection

**Main Ownership**
- Kitchener
- Region
- Dual

**Hydrant Flushing**
- Hydrant #
- Both Fall And Regular
- New Development
- Regular
- All Other

**Main Diameter**
- 25mm (1")
- 38mm (1.5")
- 50mm (2")
- 75mm (3")
- 100mm (4")
- 150mm (6")
- 200mm (8")
- 250mm (10")
- 300mm (12")
- 350mm (14")
- 400mm (16")
- 450mm(18")
- 600mm (24")
- 750mm (30")
- 900mm (36")
- 1200mm (48")

N W E S

0 10 20 30 40 m

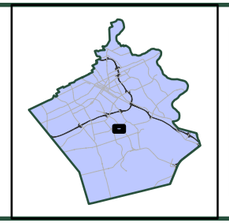

| | | |
|---|---|---|
| 474-A-2 | 474-B-1 | 474-B-2 |
| 474-A-3 | 474-B-4 | 474-B-3 |
| 474-D-2 | 474-C-1 | 474-C-2 |

Kitchener Utilities

KITCHENER
Corporate Services
Technology Innovation and Services
Geospatial Data and Analytics
Map created: September 26, 2026

DISCLAIMER: This document is subject to copyright and may only be used for your personal, non-commercial use, provided you keep intact the copyright notice. The City of Kitchener assumes no responsibility for any errors, and is not liable for any damages of any kind resulting from the use of, or reliance on, the information contained in this document. The City of Kitchener does not make any representations or warranty, express or implied, concerning the accuracy, quality, likely results or reliability of the use of the information contained in this document. © 2026 The Corporation of the City of Kitchener. Some portions of this publication are produced using information under licensed use from Teranet ©1998 Protected by Copyright - May not be reproduced without Permission THIS IS NOT A PLAN OF SURVEY - PROJECTION: UTM NAD 83 zone 17

JOINS SHEET 474-B-4

JOINS SHEET 474-D-2

JOINS SHEET 474-C-2

JOINS SHEET 474-C-4

COACH HILL DR

COUNTRY HILL DR

OLD COUNTRY DR

CEDARHILL CRES

2120 2122 2123 2124 2125 2134

1592 1593 1598 1678 1749 1850

# Kitchener Utilities
# Water Sixteenth Grid
# Atlas Map Sheet 474-C-1

Valve #

- Air Release
- Blowoff
- Pressure Reducing
- Valve
- Chamber
- Well

- WTP Treatment Plant
- Bacteriological Sampling Location
- Plastic Main
- Sanitary Force Main
- Water Service Pipe
- Parcel with Unusual Private Water Service Connection

Hydrant #

**Main Ownership**
- Kitchener
- Region
- Dual

**Hydrant Flushing**
- Both Fall And Regular
- New Development
- Regular
- All Other

**Main Diameter**
- 25mm (1")
- 38mm (1.5")
- 50mm (2")
- 75mm (3")
- 100mm (4")
- 150mm (6")
- 200mm (8")
- 250mm (10")
- 300mm (12")
- 350mm (14")
- 400mm (16")
- 450mm(18")
- 600mm (24")
- 750mm (30")
- 900mm (36")
- 1200mm (48")

N W E S

0 10 20 30 40 m

| | | |
|---|---|---|
| 474-A-3 | 474-B-4 | 474-B-3 |
| 474-D-2 | 474-C-1 | 474-C-2 |
| 474-D-3 | 474-C-4 | 474-C-3 |

Kitchener Utilities

KITCHENER
Corporate Services
Technology Innovation and Services
Geospatial Data and Analytics
Map created: September 26, 2026

DISCLAIMER: This document is subject to copyright and may only be used for your personal, non-commercial use, provided you keep intact the copyright notice. The City of Kitchener assumes no responsibility for any errors, and is not liable for any damages of any kind resulting from the use of, or reliance on, the information contained in this document. The City of Kitchener does not make any representations or warranty, express or implied, concerning the accuracy, quality, likely results or reliability of the use of the information contained in this document. © 2026 The Corporation of the City of Kitchener. Some portions of this publication are produced using information under licensed use from Teranet ©1998 Protected by Copyright - May not be reproduced without Permission THIS IS NOT A PLAN OF SURVEY - PROJECTION: UTM NAD 83 zone 17




# Kitchener Utilities Water Sixteenth Grid Atlas Map Sheet 474-C-2

Valve #
- Air Release
- Blowoff
- Pressure Reducing
- Valve
- Chamber
- Well

WTP Treatment Plant
- Bacteriological Sampling Location
- Plastic Main
- Sanitary Force Main
- Water Service Pipe
- Parcel with Unusual Private Water Service Connection

**Main Ownership**
- Kitchener
- Region
- Dual

**Hydrant Flushing**
- Hydrant #
- Both Fall And Regular
- New Development
- Regular
- All Other

**Main Diameter**
- 25mm (1")
- 38mm (1.5")
- 50mm (2")
- 75mm (3")
- 100mm (4")
- 150mm (6")
- 200mm (8")
- 250mm (10")
- 300mm (12")
- 350mm (14")
- 400mm (16")
- 450mm(18")
- 600mm (24")
- 750mm (30")
- 900mm (36")
- 1200mm (48")

N W E S

0 10 20 30 40 m

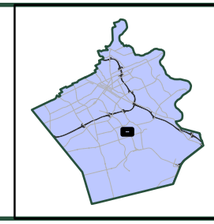

| | | |
|---|---|---|
| 474-B-4 | 474-B-3 | 475-A-4 |
| 474-C-1 | 474-C-2 | 475-D-1 |
| 474-C-4 | 474-C-3 | 475-D-4 |

Kitchener Utilities

KITCHENER
Corporate Services
Technology Innovation and Services
Geospatial Data and Analytics
Map created: September 26, 2026

DISCLAIMER: This document is subject to copyright and may only be used for your personal, non-commercial use, provided you keep intact the copyright notice. The City of Kitchener assumes no responsibility for any errors, and is not liable for any damages of any kind resulting from the use of, or reliance on, the information contained in this document. The City of Kitchener does not make any representations or warranty, express or implied, concerning the accuracy, quality, likely results or reliability of the use of the information contained in this document. © 2026 The Corporation of the City of Kitchener. Some portions of this publication are produced using information under licensed use from Teranet ©1998 Protected by Copyright - May not be reproduced without Permission THIS IS NOT A PLAN OF SURVEY - PROJECTION: UTM NAD 83 zone 17

JOINS SHEET 474-C-2

JOINS SHEET 474-C-4

JOINS SHEET 475-D-4

JOINS SHEET 494-B-2

HOMER WATSON BLVD

STREET ONE

COUNTRY HILL DR

CENTURY HILL DR

MARTINGLEN CRES

PRIMROSE PATH

BLEAMS RD

2180 2181 2182 2183 2184 2175 2176 2178 2099 105311 104623 104463 1737 1753 1754 1919

# Kitchener Utilities
# Water Sixteenth Grid
# Atlas Map Sheet 474-C-3

Valve #

- Air Release
- Blowoff
- Pressure Reducing Valve
- Chamber
- Well

- WTP Treatment Plant
- Bacteriological Sampling Location
- Plastic Main
- Sanitary Force Main
- Water Service Pipe
- Parcel with Unusual Private Water Service Connection

**Main Ownership**
- Kitchener
- Region
- Dual

**Hydrant Flushing** (Hydrant #)
- Both Fall And Regular
- New Development
- Regular
- All Other

**Main Diameter**
- 25mm (1")
- 38mm (1.5")
- 50mm (2")
- 75mm (3")
- 100mm (4")
- 150mm (6")
- 200mm (8")
- 250mm (10")
- 300mm (12")
- 350mm (14")
- 400mm (16")
- 450mm(18")
- 600mm (24")
- 750mm (30")
- 900mm (36")
- 1200mm (48")

N W E S

0 10 20 30 40 m

| | | |
|---|---|---|
| 474-C-1 | 474-C-2 | 475-D-1 |
| 474-C-4 | 474-C-3 | 475-D-4 |
| 494-B-1 | 494-B-2 | 495-A-1 |

Kitchener Utilities

KITCHENER
Corporate Services
Technology Innovation and Services
Geospatial Data and Analytics
Map created: September 26, 2026

DISCLAIMER: This document is subject to copyright and may only be used for your personal, non-commercial use, provided you keep intact the copyright notice. The City of Kitchener assumes no responsibility for any errors, and is not liable for any damages of any kind resulting from the use of, or reliance on, the information contained in this document. The City of Kitchener does not make any representations or warranty, express or implied, concerning the accuracy, quality, likely results or reliability of the use of the information contained in this document. © 2026 The Corporation of the City of Kitchener. Some portions of this publication are produced using information under licensed use from Teranet 619998 Protected by Copyright - May not be reproduced without Permission THIS IS NOT A PLAN OF SURVEY - PROJECTION: UTM NAD 83 zone 17

JOINS SHEET 474-C-1

JOINS SHEET 474-D-3

JOINS SHEET 474-C-3

JOINS SHEET 494-B-1

2134 2135 2136 2137 2138 2139 2140 2141 2142 2147 2148 2151 2152 2233 2234

1679 1740 1744 1746 1747 1748

OLD COUNTRY DR
OLD COUNTRY PL
CENTURY HILL DR
DEVONGLEN DR
SANDSPRINGS CRES
SANDSPRINGS CRT
SOUTHWOOD DR

365

# Kitchener Utilities
# Water Sixteenth Grid
# Atlas Map Sheet 474-C-4

Valve #
- Air Release
- Blowoff
- Pressure Reducing Valve
- Chamber
- Well

- WTP Treatment Plant
- Bacteriological Sampling Location
- Plastic Main
- Sanitary Force Main
- Water Service Pipe
- Parcel with Unusual Private Water Service Connection

**Main Ownership**
- Kitchener
- Region
- Dual

**Hydrant Flushing**
Hydrant #
- Both Fall And Regular
- New Development
- Regular
- All Other

**Main Diameter**
- 25mm (1")
- 38mm (1.5")
- 50mm (2")
- 75mm (3")
- 100mm (4")
- 150mm (6")
- 200mm (8")
- 250mm (10")
- 300mm (12")
- 350mm (14")
- 400mm (16")
- 450mm(18")
- 600mm (24")
- 750mm (30")
- 900mm (36")
- 1200mm (48")

N W E S

0 10 20 30 40 m



| | | |
|---|---|---|
| 474-D-2 | 474-C-1 | 474-C-2 |
| 474-D-3 | 474-C-4 | 474-C-3 |
| 494-A-2 | 494-B-1 | 494-B-2 |

Kitchener Utilities

KITCHENER
Corporate Services
Technology Innovation and Services
Geospatial Data and Analytics
Map created: September 26, 2026

DISCLAIMER: This document is subject to copyright and may only be used for your personal, non-commercial use, provided you keep intact the copyright notice. The City of Kitchener assumes no responsibility for any errors, and is not liable for any damages of any kind resulting from the use of, or reliance on, the information contained in this document. The City of Kitchener does not make any representations or warranty, express or implied, concerning the accuracy, quality, likely results or reliability of the use of the information contained in this document. © 2026 The Corporation of the City of Kitchener. Some portions of this publication are produced using information under licensed use from Teranet ©1998 Protected by Copyright - May not be reproduced without Permission THIS IS NOT A PLAN OF SURVEY - PROJECTION: UTM NAD 83 zone 17

JOINS SHEET 474-A-4

JOINS SHEET 473-C-2

JOINS SHEET 474-D-2




JOINS SHEET 474-D-4

# Kitchener Utilities
# Water Sixteenth Grid
# Atlas Map Sheet 474-D-1

Valve #
- Air Release
- Blowoff
- Pressure Reducing
- Valve
- Chamber
- Well

- Treatment Plant
- Bacteriological Sampling Location
- Plastic Main
- Sanitary Force Main
- Water Service Pipe
- Parcel with Unusual Private Water Service Connection

**Main Ownership**
- Kitchener
- Region
- Dual

**Hydrant Flushing**
Hydrant #
- Both Fall And Regular
- New Development
- Regular
- All Other

**Main Diameter**
- 25mm (1")
- 38mm (1.5")
- 50mm (2")
- 75mm (3")
- 100mm (4")
- 150mm (6")
- 200mm (8")
- 250mm (10")
- 300mm (12")
- 350mm (14")
- 400mm (16")
- 450mm(18")
- 600mm (24")
- 750mm (30")
- 900mm (36")
- 1200mm (48")

N W E S

0 10 20 30 40 m



| | | |
|---|---|---|
| 473-B-3 | 474-A-4 | 474-A-3 |
| 473-C-2 | 474-D-1 | 474-D-2 |
| 473-C-3 | 474-D-4 | 474-D-3 |

Kitchener Utilities

KITCHENER
Corporate Services
Technology Innovation and Services
Geospatial Data and Analytics
Map created: September 26, 2026

DISCLAIMER: This document is subject to copyright and may only be used for your personal, non-commercial use, provided you keep intact the copyright notice. The City of Kitchener assumes no responsibility for any errors, and is not liable for any damages of any kind resulting from the use of, or reliance on, the information contained in this document. The City of Kitchener does not make any representations or warranty, express or implied, concerning the accuracy, quality, likely results or reliability of the use of the information contained in this document. © 2026 The Corporation of the City of Kitchener. Some portions of this publication are produced using information under licensed use from Teranet ©1998 Protected by Copyright - May not be reproduced without Permission THIS IS NOT A PLAN OF SURVEY - PROJECTION: UTM NAD 83 zone 17

JOINS SHEET 474-A-3

JOINS SHEET 474-D-1

JOINS SHEET 474-C-1

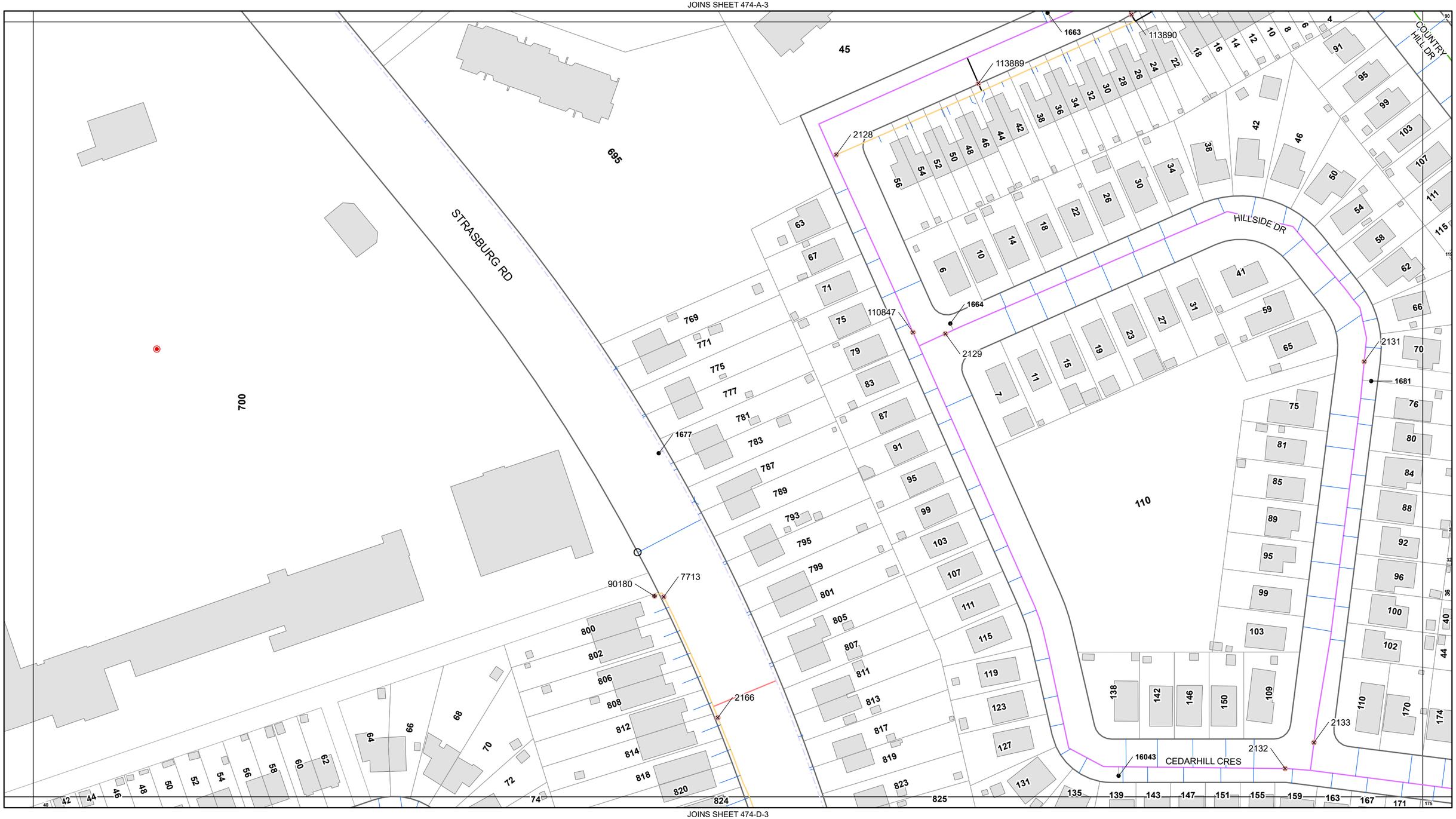


JOINS SHEET 474-D-3

# Kitchener Utilities
# Water Sixteenth Grid
# Atlas Map Sheet 474-D-2

Valve #

- Air Release
- Blowoff
- Pressure Reducing Valve
- Chamber
- Well

- WTP Treatment Plant
- Bacteriological Sampling Location
- Plastic Main
- Sanitary Force Main
- Water Service Pipe
- Parcel with Unusual Private Water Service Connection

Hydrant #

**Main Ownership**
- Kitchener
- Region
- Dual

**Hydrant Flushing**
- Both Fall And Regular
- New Development
- Regular
- All Other

**Main Diameter**
- 25mm (1")
- 38mm (1.5")
- 50mm (2")
- 75mm (3")
- 100mm (4")
- 150mm (6")
- 200mm (8")
- 250mm (10")
- 300mm (12")
- 350mm (14")
- 400mm (16")
- 450mm(18")
- 600mm (24")
- 750mm (30")
- 900mm (36")
- 1200mm (48")

N W E S

0 10 20 30 40 m



| | | |
|---|---|---|
| 474-A-4 | 474-A-3 | 474-B-4 |
| 474-D-1 | 474-D-2 | 474-C-1 |
| 474-D-4 | 474-D-3 | 474-C-4 |

Kitchener Utilities

KITCHENER
Corporate Services
Technology Innovation and Services
Geospatial Data and Analytics
Map created: September 26, 2026

DISCLAIMER: This document is subject to copyright and may only be used for your personal, non-commercial use, provided you keep intact the copyright notice. The City of Kitchener assumes no responsibility for any errors, and is not liable for any damages of any kind resulting from the use of, or reliance on, the information contained in this document. The City of Kitchener does not make any representations or warranty, express or implied, concerning the accuracy, quality, likely results or reliability of the use of the information contained in this document. © 2026 The Corporation of the City of Kitchener. Some portions of this publication are produced using information under licensed use from Teranet ©1998 Protected by Copyright - May not be reproduced without Permission THIS IS NOT A PLAN OF SURVEY - PROJECTION: UTM NAD 83 zone 17

JOINS SHEET 474-D-2

JOINS SHEET 474-D-4

JOINS SHEET 474-C-4

JOINS SHEET 494-A-2

THE COUNTRY WAY

STRASBURG RD

OLD COUNTRY DR

SETTLERS CRT

SETTLERS DR

THE COUNTRY WAY

TUERR DR

DEVONGLEN DR

1907 95214 2167 2137 3127 2168 1680 2171 2170 7714 2334 2331 2332 1917 2333 1918 2343 1739

# Kitchener Utilities
# Water Sixteenth Grid
# Atlas Map Sheet 474-D-3

Valve #

- Air Release
- Blowoff
- Pressure Reducing Valve
- Chamber
- Well

- WTP Treatment Plant
- Bacteriological Sampling Location
- Plastic Main
- Sanitary Force Main
- Water Service Pipe
- Parcel with Unusual Private Water Service Connection

**Main Ownership**
- Kitchener
- Region
- Dual

**Hydrant Flushing** (Hydrant #)
- Both Fall And Regular
- New Development
- Regular
- All Other

**Main Diameter**
- 25mm (1")
- 38mm (1.5")
- 50mm (2")
- 75mm (3")
- 100mm (4")
- 150mm (6")
- 200mm (8")
- 250mm (10")
- 300mm (12")
- 350mm (14")
- 400mm (16")
- 450mm(18")
- 600mm (24")
- 750mm (30")
- 900mm (36")
- 1200mm (48")

N W E S

0 10 20 30 40 m

| | | |
|---|---|---|
| 474-D-1 | 474-D-2 | 474-C-1 |
| 474-D-4 | 474-D-3 | 474-C-4 |
| 494-A-1 | 494-A-2 | 494-B-1 |

Kitchener Utilities

KITCHENER
Corporate Services
Technology Innovation and Services
Geospatial Data and Analytics
Map created: September 26, 2026

DISCLAIMER: This document is subject to copyright and may only be used for your personal, non-commercial use, provided you keep intact the copyright notice. The City of Kitchener assumes no responsibility for any errors, and is not liable for any damages of any kind resulting from the use of, or reliance on, the information contained in this document. The City of Kitchener does not make any representations or warranty, express or implied, concerning the accuracy, quality, likely results or reliability of the use of the information contained in this document. © 2026 The Corporation of the City of Kitchener. Some portions of this publication are produced using information under licensed use from Teranet ©1998 Protected by Copyright - May not be reproduced without Permission THIS IS NOT A PLAN OF SURVEY - PROJECTION: UTM NAD 83 zone 17

JOINS SHEET 474-D-1

JOINS SHEET 473-C-3

JOINS SHEET 474-D-3

JOINS SHEET 494-A-1

2521
1904
102093
102092
BROOKFIELD CRES
700
THE COUNTRY WAY
1906
95213
SETTLERS DR
2328
2327
1905
2329
TUERR DR
2165
MCCABE CRT
RITTENHOUSE RD
1913
2342
2343
20
100
10
160
101
175
186

# Kitchener Utilities
# Water Sixteenth Grid
# Atlas Map Sheet 474-D-4

Valve #
- Air Release
- Blowoff
- Pressure Reducing Valve
- Chamber
- Well

- WTP Treatment Plant
- Bacteriological Sampling Location
- Plastic Main
- Sanitary Force Main
- Water Service Pipe
- Parcel with Unusual Private Water Service Connection

**Main Ownership**
- Kitchener
- Region
- Dual

**Hydrant Flushing** (Hydrant #)
- Both Fall And Regular
- New Development
- Regular
- All Other

**Main Diameter**
- 25mm (1")
- 38mm (1.5")
- 50mm (2")
- 75mm (3")
- 100mm (4")
- 150mm (6")
- 200mm (8")
- 250mm (10")
- 300mm (12")
- 350mm (14")
- 400mm (16")
- 450mm(18")
- 600mm (24")
- 750mm (30")
- 900mm (36")
- 1200mm (48")

N W E S

0 10 20 30 40 m

| | | |
|---|---|---|
| 473-C-2 | 474-D-1 | 474-D-2 |
| 473-C-3 | 474-D-4 | 474-D-3 |
| 493-B-2 | 494-A-1 | 494-A-2 |

Kitchener Utilities

KITCHENER
Corporate Services
Technology Innovation and Services
Geospatial Data and Analytics
**Map created: September 26, 2026**

DISCLAIMER: This document is subject to copyright and may only be used for your personal, non-commercial use, provided you keep intact the copyright notice. The City of Kitchener assumes no responsibility for any errors, and is not liable for any damages of any kind resulting from the use of, or reliance on, the information contained in this document. The City of Kitchener does not make any representations or warranty, express or implied, concerning the accuracy, quality, likely results or reliability of the use of the information contained in this document. © 2026 The Corporation of the City of Kitchener. Some portions of this publication are produced using information under licensed use from Teranet ©1998 Protected by Copyright - May not be reproduced without Permission THIS IS NOT A PLAN OF SURVEY - PROJECTION: UTM NAD 83 zone 17

JOINS SHEET 454-D-4

JOINS SHEET 474-B-2

JOINS SHEET 475-A-2

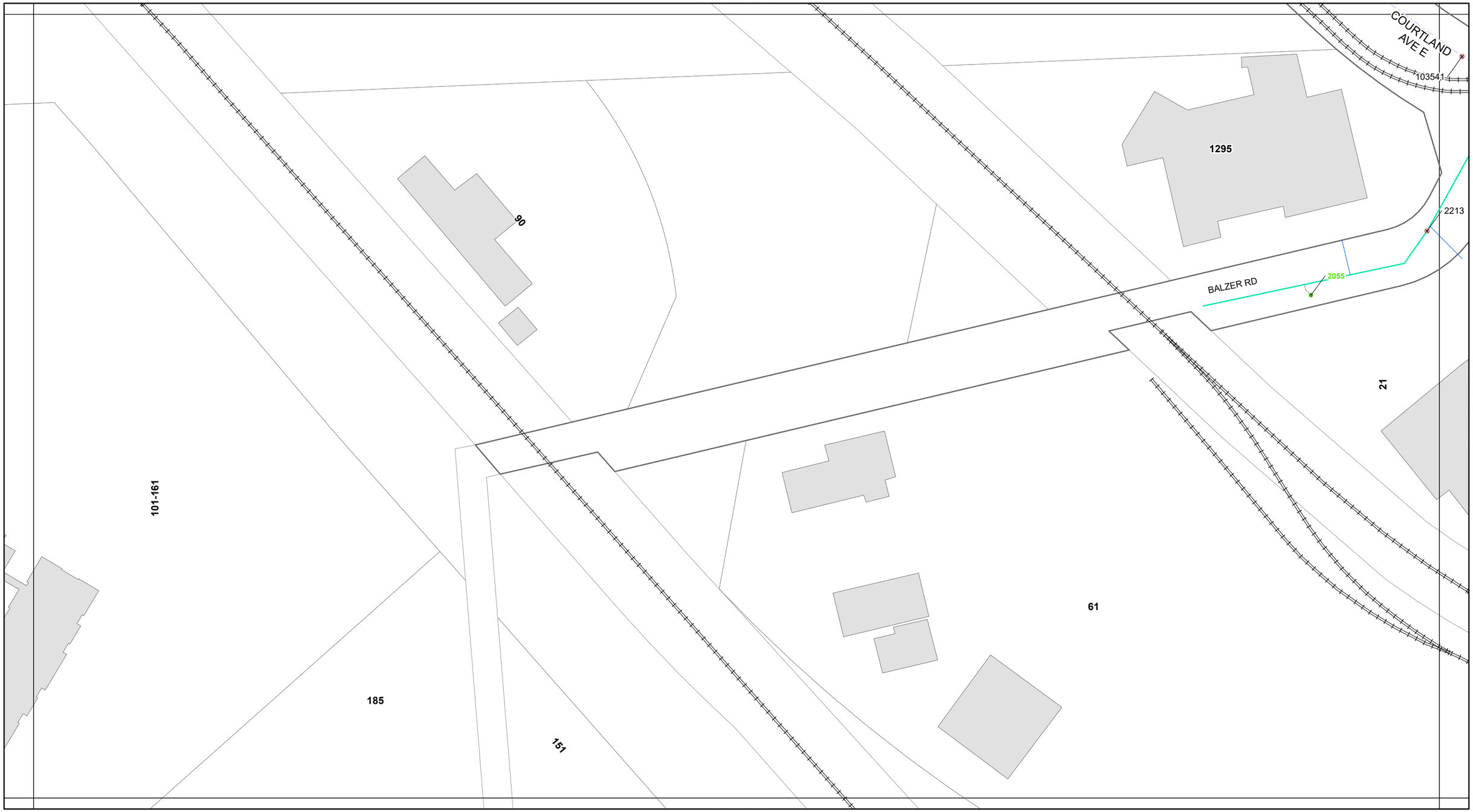


JOINS SHEET 475-A-4

# Kitchener Utilities Water Sixteenth Grid Atlas Map Sheet 475-A-1

Valve #
- Air Release
- Blowoff
- Pressure Reducing Valve
- Chamber
- Well

WTP Treatment Plant
- Bacteriological Sampling Location
- Plastic Main
- Sanitary Force Main
- Water Service Pipe
- Parcel with Unusual Private Water Service Connection

**Main Ownership**
- Kitchener
- Region
- Dual

**Hydrant Flushing**
Hydrant #
- Both Fall And Regular
- New Development
- Regular
- All Other

**Main Diameter**
- 25mm (1")
- 38mm (1.5")
- 50mm (2")
- 75mm (3")
- 100mm (4")
- 150mm (6")
- 200mm (8")
- 250mm (10")
- 300mm (12")
- 350mm (14")
- 400mm (16")
- 450mm(18")
- 600mm (24")
- 750mm (30")
- 900mm (36")
- 1200mm (48")

N W E S

0 10 20 30 40 m



| | | |
|---|---|---|
| 453-C-3 | 454-D-4 | 454-D-3 |
| 474-B-2 | 475-A-1 | 475-A-2 |
| 474-B-3 | 475-A-4 | 475-A-3 |

Kitchener Utilities

KITCHENER
Corporate Services
Technology Innovation and Services
Geospatial Data and Analytics
Map created: September 26, 2026

DISCLAIMER: This document is subject to copyright and may only be used for your personal, non-commercial use, provided you keep intact the copyright notice. The City of Kitchener assumes no responsibility for any errors, and is not liable for any damages of any kind resulting from the use of, or reliance on, the information contained in this document. The City of Kitchener does not make any representations or warranty, express or implied, concerning the accuracy, quality, likely results or reliability of the use of the information contained in this document. © 2026 The Corporation of the City of Kitchener. Some portions of this publication are produced using information under licensed use from Teranet ©1998 Protected by Copyright - May not be reproduced without Permission THIS IS NOT A PLAN OF SURVEY - PROJECTION: UTM NAD 83 zone 17

JOINS SHEET 454-D-3

JOINS SHEET 475-A-1

JOINS SHEET 475-B-1



JOINS SHEET 475-A-3

# Kitchener Utilities Water Sixteenth Grid Atlas Map Sheet 475-A-2

Valve #

- Air Release
- Blowoff
- Pressure Reducing
- Valve
- Chamber
- Well

- Treatment Plant
- Bacteriological Sampling Location
- Plastic Main
- Sanitary Force Main
- Water Service Pipe
- Parcel with Unusual Private Water Service Connection

**Main Ownership**
- Kitchener
- Region
- Dual

**Hydrant Flushing** (Hydrant #)
- Both Fall And Regular
- New Development
- Regular
- All Other

**Main Diameter**
- 25mm (1")
- 38mm (1.5")
- 50mm (2")
- 75mm (3")
- 100mm (4")
- 150mm (6")
- 200mm (8")
- 250mm (10")
- 300mm (12")
- 350mm (14")
- 400mm (16")
- 450mm(18")
- 600mm (24")
- 750mm (30")
- 900mm (36")
- 1200mm (48")

N W E S

0 10 20 30 40 m



| | | |
|---|---|---|
| 454-D-4 | 454-D-3 | 454-C-4 |
| 475-A-1 | 475-A-2 | 475-B-1 |
| 475-A-4 | 475-A-3 | 475-B-4 |

Kitchener Utilities

KITCHENER
Corporate Services
Technology Innovation and Services
Geospatial Data and Analytics
Map created: September 26, 2026

DISCLAIMER: This document is subject to copyright and may only be used for your personal, non-commercial use, provided you keep intact the copyright notice. The City of Kitchener assumes no responsibility for any errors, and is not liable for any damages of any kind resulting from the use of, or reliance on, the information contained in this document. The City of Kitchener does not make any representations or warranty, express or implied, concerning the accuracy, quality, likely results or reliability of the use of the information contained in this document. © 2026 The Corporation of the City of Kitchener. Some portions of this publication are produced using information under licensed use from Teranet ©1998 Protected by Copyright - May not be reproduced without Permission THIS IS NOT A PLAN OF SURVEY - PROJECTION: UTM NAD 83 zone 17

JOINS SHEET 475-A-2

JOINS SHEET 475-A-4

JOINS SHEET 475-B-4

JOINS SHEET 475-D-2

61

21

74

43

39

26

25-29

31-33

28

35

35-45

604/275

195

100

30

1171

9043

99155

99014

9044

9045

WEBSTER RD

MANITOU DR

CONNOR ST

CRESS LANE

# Kitchener Utilities
# Water Sixteenth Grid
# Atlas Map Sheet 475-A-3

Valve #

- Air Release
- Blowoff
- Pressure Reducing Valve
- Chamber
- Well

- WTP Treatment Plant
- Bacteriological Sampling Location
- Plastic Main
- Sanitary Force Main
- Water Service Pipe
- Parcel with Unusual Private Water Service Connection

**Main Ownership**
- Kitchener
- Region
- Dual

**Hydrant Flushing**

Hydrant #
- Both Fall And Regular
- New Development
- Regular
- All Other

**Main Diameter**
- 25mm (1")
- 38mm (1.5")
- 50mm (2")
- 75mm (3")
- 100mm (4")
- 150mm (6")
- 200mm (8")
- 250mm (10")
- 300mm (12")
- 350mm (14")
- 400mm (16")
- 450mm(18")
- 600mm (24")
- 750mm (30")
- 900mm (36")
- 1200mm (48")

N W E S

0 10 20 30 40 m

| | | |
|---|---|---|
| 475-A-1 | 475-A-2 | 475-B-1 |
| 475-A-4 | 475-A-3 | 475-B-4 |
| 475-D-1 | 475-D-2 | 475-C-1 |

Kitchener Utilities

KITCHENER

Corporate Services
Technology Innovation and Services
Geospatial Data and Analytics
Map created: September 26, 2026

DISCLAIMER: This document is subject to copyright and may only be used for your personal, non-commercial use, provided you keep intact the copyright notice. The City of Kitchener assumes no responsibility for any errors, and is not liable for any damages of any kind resulting from the use of, or reliance on, the information contained in this document. The City of Kitchener does not make any representations or warranty, express or implied, concerning the accuracy, quality, likely results or reliability of the use of the information contained in this document. © 2026 The Corporation of the City of Kitchener. Some portions of this publication are produced using information under licensed use from Teranet ©1998 Protected by Copyright - May not be reproduced without Permission THIS IS NOT A PLAN OF SURVEY - PROJECTION: UTM NAD 83 zone 17




# Kitchener Utilities Water Sixteenth Grid Atlas Map Sheet 475-A-4

Air Release
Blowoff
Pressure Reducing
Valve #
Valve
Chamber
Well

WTP Treatment Plant
Bacteriological Sampling Location
Plastic Main
Sanitary Force Main
Water Service Pipe
Parcel with Unusual Private Water Service Connection

**Main Ownership**
Kitchener
Region
Dual

**Hydrant Flushing**
Hydrant #
Both Fall And Regular
New Development
Regular
All Other

**Main Diameter**
25mm (1")
38mm (1.5")
50mm (2")
75mm (3")
100mm (4")
150mm (6")
200mm (8")
250mm (10")
300mm (12")
350mm (14")
400mm (16")
450mm(18")
600mm (24")
750mm (30")
900mm (36")
1200mm (48")

N
W E
S

0 10 20 30 40 m

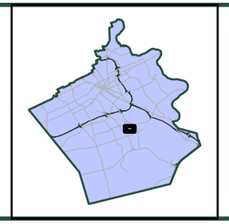

| | | |
|---|---|---|
| 474-B-2 | 475-A-1 | 475-A-2 |
| 474-B-3 | 475-A-4 | 475-A-3 |
| 474-C-2 | 475-D-1 | 475-D-2 |

Kitchener Utilities

KITCHENER
Corporate Services
Technology Innovation and Services
Geospatial Data and Analytics
Map created: September 26, 2026

DISCLAIMER: This document is subject to copyright and may only be used for your personal, non-commercial use, provided you keep intact the copyright notice. The City of Kitchener assumes no responsibility for any errors, and is not liable for any damages of any kind resulting from the use of, or reliance on, the information contained in this document. The City of Kitchener does not make any representations or warranty, express or implied, concerning the accuracy, quality, likely results or reliability of the use of the information contained in this document. © 2026 The Corporation of the City of Kitchener. Some portions of this publication are produced using information under licensed use from Teranet ©1998 Protected by Copyright - May not be reproduced without Permission THIS IS NOT A PLAN OF SURVEY - PROJECTION: UTM NAD 83 zone 17

JOINS SHEET 454-C-4

JOINS SHEET 475-A-2

JOINS SHEET 475-B-2

569-579
549
509
655
589
555
200
170
160
90
80
40-68
26
951
WEBSTER RD
195
101
171

JOINS SHEET 475-B-4

# Kitchener Utilities
# Water Sixteenth Grid
# Atlas Map Sheet 475-B-1

- Air Release
- Blowoff
- Pressure Reducing
- Valve
- Chamber
- Well

Valve #

- WTP Treatment Plant
- Bacteriological Sampling Location
- Plastic Main
- Sanitary Force Main
- Water Service Pipe
- Parcel with Unusual Private Water Service Connection

**Main Ownership**
- Kitchener
- Region
- Dual

**Hydrant Flushing**

Hydrant #
- Both Fall And Regular
- New Development
- Regular
- All Other

**Main Diameter**
- 25mm (1")
- 38mm (1.5")
- 50mm (2")
- 75mm (3")
- 100mm (4")
- 150mm (6")
- 200mm (8")
- 250mm (10")
- 300mm (12")
- 350mm (14")
- 400mm (16")
- 450mm(18")
- 600mm (24")
- 750mm (30")
- 900mm (36")
- 1200mm (48")

N W E S

0 10 20 30 40 m



| | | |
|---|---|---|
| 454-D-3 | 454-C-4 | 454-C-3 |
| 475-A-2 | 475-B-1 | 475-B-2 |
| 475-A-3 | 475-B-4 | 475-B-3 |

Kitchener Utilities

KITCHENER
Corporate Services
Technology Innovation and Services
Geospatial Data and Analytics
Map created: September 26, 2026

DISCLAIMER: This document is subject to copyright and may only be used for your personal, non-commercial use, provided you keep intact the copyright notice. The City of Kitchener assumes no responsibility for any errors, and is not liable for any damages of any kind resulting from the use of, or reliance on, the information contained in this document. The City of Kitchener does not make any representations or warranty, express or implied, concerning the accuracy, quality, likely results or reliability of the use of the information contained in this document. © 2026 The Corporation of the City of Kitchener. Some portions of this publication are produced using information under licensed use from Teranet ©1998 Protected by Copyright - May not be reproduced without Permission THIS IS NOT A PLAN OF SURVEY - PROJECTION: UTM NAD 83 zone 17

JOINS SHEET 454-C-3

JOINS SHEET 475-B-1

JOINS SHEET 476-A-1

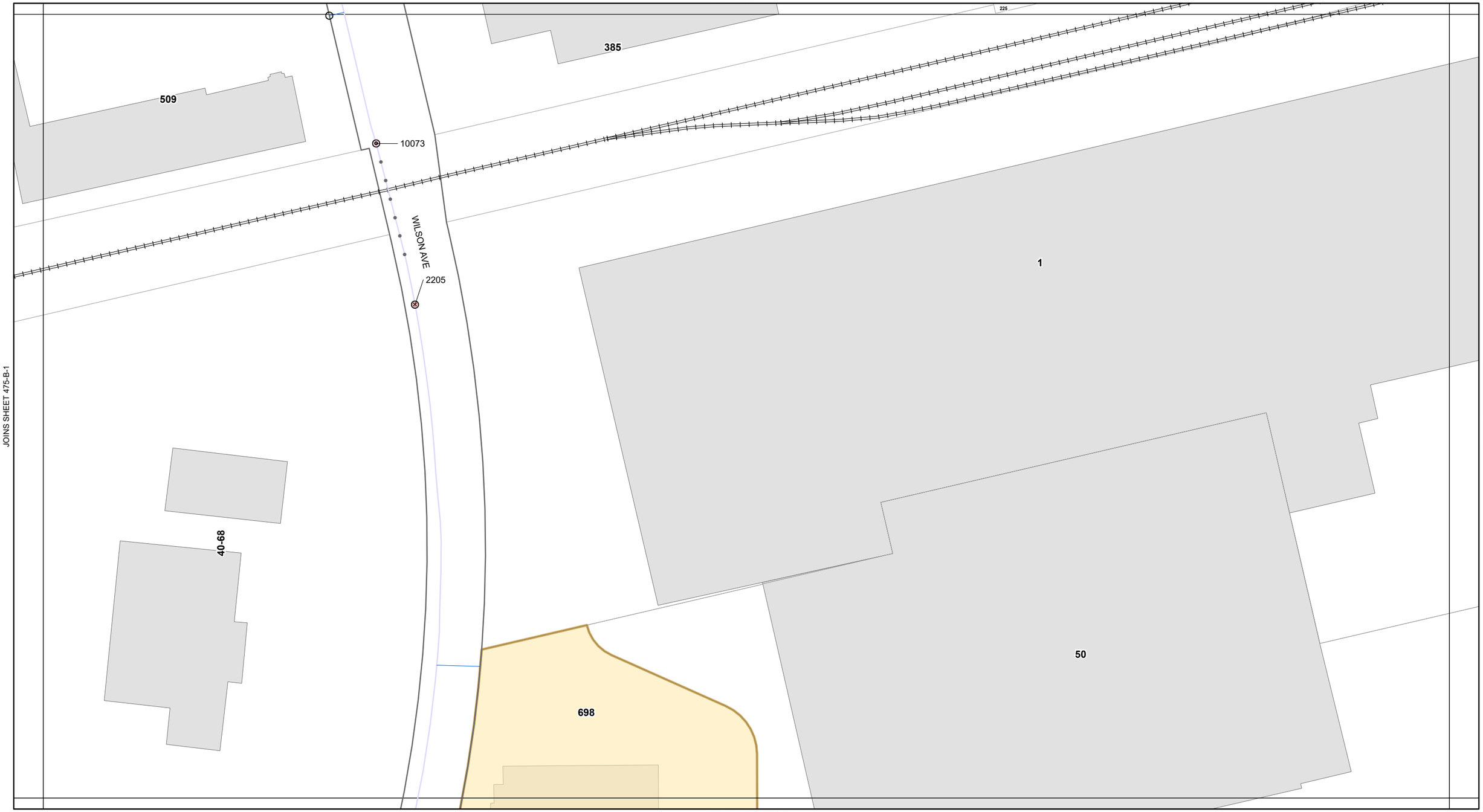


JOINS SHEET 475-B-3

# Kitchener Utilities
# Water Sixteenth Grid
# Atlas Map Sheet 475-B-2

Valve #

- Air Release
- Blowoff
- Pressure Reducing
- Valve
- Chamber
- Well

- WTP Treatment Plant
- Bacteriological Sampling Location
- Plastic Main
- Sanitary Force Main
- Water Service Pipe
- Parcel with Unusual Private Water Service Connection

**Main Ownership**
- Kitchener
- Region
- Dual

**Hydrant Flushing** (Hydrant #)
- Both Fall And Regular
- New Development
- Regular
- All Other

**Main Diameter**
- 25mm (1")
- 38mm (1.5")
- 50mm (2")
- 75mm (3")
- 100mm (4")
- 150mm (6")
- 200mm (8")
- 250mm (10")
- 300mm (12")
- 350mm (14")
- 400mm (16")
- 450mm(18")
- 600mm (24")
- 750mm (30")
- 900mm (36")
- 1200mm (48")

N W E S

0 10 20 30 40 m

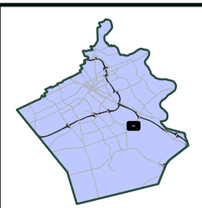

| | | |
|---|---|---|
| 454-C-4 | 454-C-3 | 455-D-4 |
| 475-B-1 | 475-B-2 | 476-A-1 |
| 475-B-4 | 475-B-3 | 476-A-4 |

Kitchener Utilities

KITCHENER
Corporate Services
Technology Innovation and Services
Geospatial Data and Analytics
Map created: September 26, 2026

DISCLAIMER: This document is subject to copyright and may only be used for your personal, non-commercial use, provided you keep intact the copyright notice. The City of Kitchener assumes no responsibility for any errors, and is not liable for any damages of any kind resulting from the use of, or reliance on, the information contained in this document. The City of Kitchener does not make any representations or warranty, express or implied, concerning the accuracy, quality, likely results or reliability of the use of the information contained in this document. © 2026 The Corporation of the City of Kitchener. Some portions of this publication are produced using information under licensed use from Teranet ©1998 Protected by Copyright - May not be reproduced without Permission THIS IS NOT A PLAN OF SURVEY - PROJECTION: UTM NAD 83 zone 17

JOINS SHEET 475-B-2

JOINS SHEET 475-B-4

JOINS SHEET 476-A-4

40-68

WEBSTER RD

112093

2203

WILSON AVE

698

2202

950

50

55

731

10

114281

19944

2201

20105

114181

16024

114182

16023

BLEAMS RD

GOODRICH DR

771

WILSON AVE

1-45/780

131

JOINS SHEET 475-C-2

# Kitchener Utilities
# Water Sixteenth Grid
# Atlas Map Sheet 475-B-3

Valve #

- Air Release
- Blowoff
- Pressure Reducing
- Valve
- Chamber
- Well

- WTP Treatment Plant
- Bacteriological Sampling Location
- Plastic Main
- Sanitary Force Main
- Water Service Pipe
- Parcel with Unusual Private Water Service Connection

**Main Ownership**
- Kitchener
- Region
- Dual

**Hydrant Flushing**

Hydrant #
- Both Fall And Regular
- New Development
- Regular
- All Other

**Main Diameter**
- 25mm (1")
- 38mm (1.5")
- 50mm (2")
- 75mm (3")
- 100mm (4")
- 150mm (6")
- 200mm (8")
- 250mm (10")
- 300mm (12")
- 350mm (14")
- 400mm (16")
- 450mm(18")
- 600mm (24")
- 750mm (30")
- 900mm (36")
- 1200mm (48")

N W E S

0 10 20 30 40 m

| | | |
|---|---|---|
| 475-B-1 | 475-B-2 | 476-A-1 |
| 475-B-4 | 475-B-3 | 476-A-4 |
| 475-C-1 | 475-C-2 | 476-D-1 |

Kitchener Utilities

KITCHENER
Corporate Services
Technology Innovation and Services
Geospatial Data and Analytics
Map created: September 26, 2026

DISCLAIMER: This document is subject to copyright and may only be used for your personal, non-commercial use, provided you keep intact the copyright notice. The City of Kitchener assumes no responsibility for any errors, and is not liable for any damages of any kind resulting from the use of, or reliance on, the information contained in this document. The City of Kitchener does not make any representations or warranty, express or implied, concerning the accuracy, quality, likely results or reliability of the use of the information contained in this document. © 2026 The Corporation of the City of Kitchener. Some portions of this publication are produced using information under licensed use from Teranet ©1998 Protected by Copyright - May not be reproduced without Permission THIS IS NOT A PLAN OF SURVEY - PROJECTION: UTM NAD 83 zone 17

JOINS SHEET 475-B-1

JOINS SHEET 475-A-3

JOINS SHEET 475-B-3

JOINS SHEET 475-C-1

1171

1172

80

40-68

WEBSTER RD

195

604/275

171

101

85

55

28

CONNOR ST

100

CRESS LANE

30

MANITOU DR

9063

99018

WTP 34

WTP

36

9064

99033

35

35-45

BLEAMS RD

805-877

771

# Kitchener Utilities
# Water Sixteenth Grid
# Atlas Map Sheet 475-B-4

Valve #

- Air Release
- Blowoff
- Pressure Reducing
- Valve
- Chamber
- Well

- WTP Treatment Plant
- Bacteriological Sampling Location
- Plastic Main
- Sanitary Force Main
- Water Service Pipe
- Parcel with Unusual Private Water Service Connection

**Main Ownership**
- Kitchener
- Region
- Dual

**Hydrant Flushing**

Hydrant #
- Both Fall And Regular
- New Development
- Regular
- All Other

**Main Diameter**
- 25mm (1")
- 38mm (1.5")
- 50mm (2")
- 75mm (3")
- 100mm (4")
- 150mm (6")
- 200mm (8")
- 250mm (10")
- 300mm (12")
- 350mm (14")
- 400mm (16")
- 450mm(18")
- 600mm (24")
- 750mm (30")
- 900mm (36")
- 1200mm (48")

N W E S

0 10 20 30 40 m

| | | |
|---|---|---|
| 475-A-2 | 475-B-1 | 475-B-2 |
| 475-A-3 | 475-B-4 | 475-B-3 |
| 475-D-2 | 475-C-1 | 475-C-2 |

Kitchener Utilities

KITCHENER
Corporate Services
Technology Innovation and Services
Geospatial Data and Analytics
Map created: September 26, 2026

DISCLAIMER: This document is subject to copyright and may only be used for your personal, non-commercial use, provided you keep intact the copyright notice. The City of Kitchener assumes no responsibility for any errors, and is not liable for any damages of any kind resulting from the use of, or reliance on, the information contained in this document. The City of Kitchener does not make any representations or warranty, express or implied, concerning the accuracy, quality, likely results or reliability of the use of the information contained in this document. © 2026 The Corporation of the City of Kitchener. Some portions of this publication are produced using information under licensed use from Teranet ©1998 Protected by Copyright - May not be reproduced without Permission THIS IS NOT A PLAN OF SURVEY - PROJECTION: UTM NAD 83 zone 17

JOINS SHEET 475-B-4

JOINS SHEET 475-D-2

JOINS SHEET 475-C-2

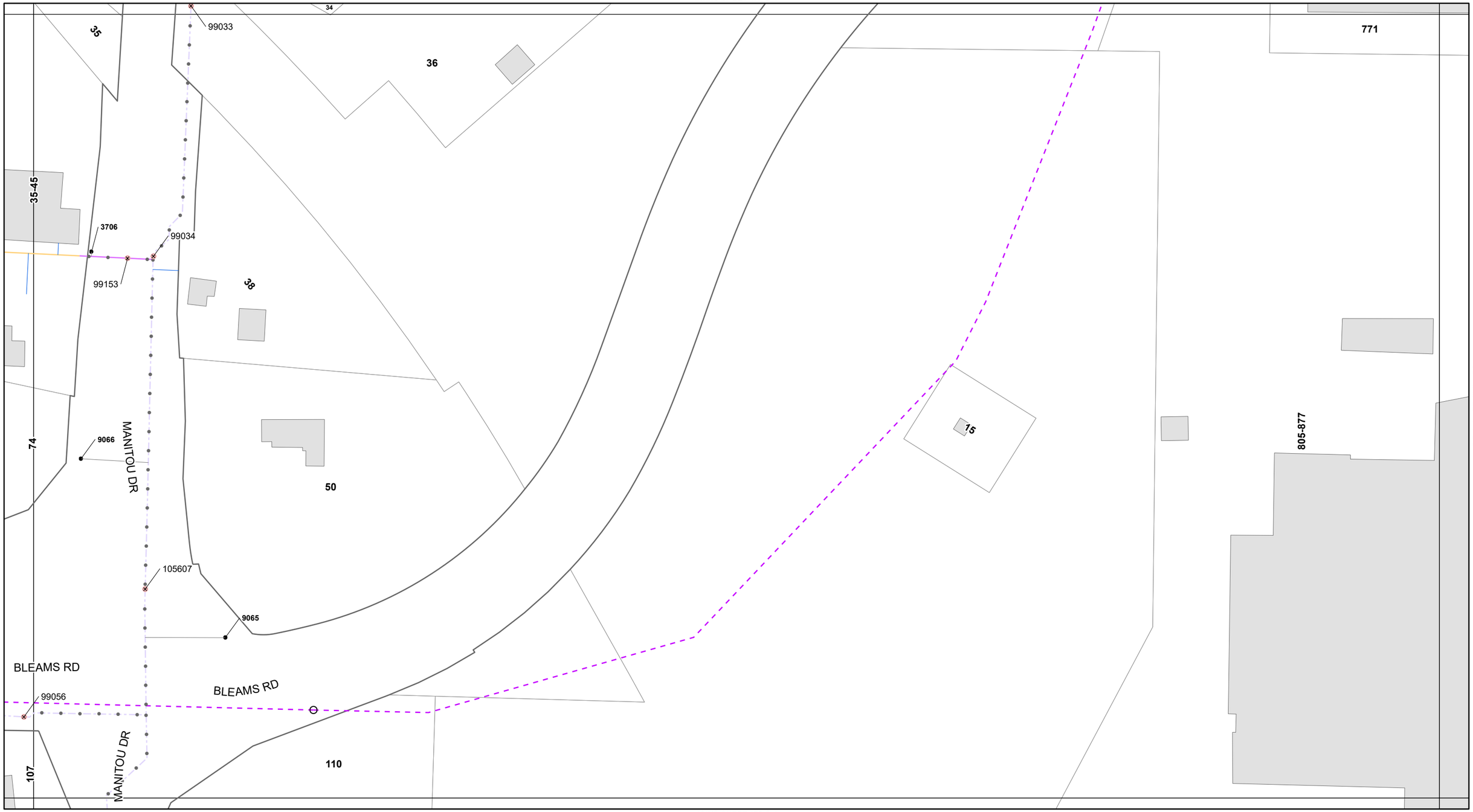


JOINS SHEET 475-C-4

# Kitchener Utilities
# Water Sixteenth Grid
# Atlas Map Sheet 475-C-1

Valve #

- Air Release
- Blowoff
- Pressure Reducing Valve
- Chamber
- Well

- WTP Treatment Plant
- Bacteriological Sampling Location
- Plastic Main
- Sanitary Force Main
- Water Service Pipe
- Parcel with Unusual Private Water Service Connection

**Main Ownership**
- Kitchener
- Region
- Dual

**Hydrant Flushing** (Hydrant #)
- Both Fall And Regular
- New Development
- Regular
- All Other

**Main Diameter**
- 25mm (1")
- 38mm (1.5")
- 50mm (2")
- 75mm (3")
- 100mm (4")
- 150mm (6")
- 200mm (8")
- 250mm (10")
- 300mm (12")
- 350mm (14")
- 400mm (16")
- 450mm(18")
- 600mm (24")
- 750mm (30")
- 900mm (36")
- 1200mm (48")

N W E S

0 10 20 30 40 m



| | | |
|---|---|---|
| 475-A-3 | 475-B-4 | 475-B-3 |
| 475-D-2 | 475-C-1 | 475-C-2 |
| 475-D-3 | 475-C-4 | 475-C-3 |

Kitchener Utilities

KITCHENER
Corporate Services
Technology Innovation and Services
Geospatial Data and Analytics
Map created: September 26, 2026

DISCLAIMER: This document is subject to copyright and may only be used for your personal, non-commercial use, provided you keep intact the copyright notice. The City of Kitchener assumes no responsibility for any errors, and is not liable for any damages of any kind resulting from the use of, or reliance on, the information contained in this document. The City of Kitchener does not make any representations or warranty, express or implied, concerning the accuracy, quality, likely results or reliability of the use of the information contained in this document. © 2026 The Corporation of the City of Kitchener. Some portions of this publication are produced using information under licensed use from Teranet ©1998 Protected by Copyright - May not be reproduced without Permission THIS IS NOT A PLAN OF SURVEY - PROJECTION: UTM NAD 83 zone 17

JOINS SHEET 475-B-3

JOINS SHEET 475-C-1

JOINS SHEET 476-D-1

771

1-45/780

1107

805-877

800

131

7439

WILSON AVE

JOINS SHEET 475-C-3

# Kitchener Utilities Water Sixteenth Grid Atlas Map Sheet 475-C-2

Valve #

- Air Release
- Blowoff
- Pressure Reducing Valve
- Chamber
- Well

- WTP Treatment Plant
- Bacteriological Sampling Location
- Plastic Main
- Sanitary Force Main
- Water Service Pipe
- Parcel with Unusual Private Water Service Connection

**Main Ownership**
- Kitchener
- Region
- Dual

**Hydrant Flushing**

Hydrant #
- Both Fall And Regular
- New Development
- Regular
- All Other

**Main Diameter**
- 25mm (1")
- 38mm (1.5")
- 50mm (2")
- 75mm (3")
- 100mm (4")
- 150mm (6")
- 200mm (8")
- 250mm (10")
- 300mm (12")
- 350mm (14")
- 400mm (16")
- 450mm(18")
- 600mm (24")
- 750mm (30")
- 900mm (36")
- 1200mm (48")

N W E S

0 10 20 30 40 m



| | | |
|---|---|---|
| 475-B-4 | 475-B-3 | 476-A-4 |
| 475-C-1 | 475-C-2 | 476-D-1 |
| 475-C-4 | 475-C-3 | 476-D-4 |

Kitchener Utilities

KITCHENER
Corporate Services
Technology Innovation and Services
Geospatial Data and Analytics
Map created: September 26, 2026

DISCLAIMER: This document is subject to copyright and may only be used for your personal, non-commercial use, provided you keep intact the copyright notice. The City of Kitchener assumes no responsibility for any errors, and is not liable for any damages of any kind resulting from the use of, or reliance on, the information contained in this document. The City of Kitchener does not make any representations or warranty, express or implied, concerning the accuracy, quality, likely results or reliability of the use of the information contained in this document. © 2026 The Corporation of the City of Kitchener. Some portions of this publication are produced using information under licensed use from Teranet ©1998 Protected by Copyright - May not be reproduced without Permission THIS IS NOT A PLAN OF SURVEY - PROJECTION: UTM NAD 83 zone 17

JOINS SHEET 475-C-2

JOINS SHEET 475-C-4

JOINS SHEET 476-D-4

1158

800

805-877

895

915

950

131

975

WILSON AVE

5319

92986

WABANAKI DR

5318

998-1000

JOINS SHEET 495-B-2

# Kitchener Utilities
# Water Sixteenth Grid
# Atlas Map Sheet 475-C-3

Valve #

- Air Release
- Blowoff
- Pressure Reducing Valve
- Chamber
- Well

- Treatment Plant
- Bacteriological Sampling Location
- Plastic Main
- Sanitary Force Main
- Water Service Pipe
- Parcel with Unusual Private Water Service Connection

**Main Ownership**
- Kitchener
- Region
- Dual

**Hydrant Flushing** (Hydrant #)
- Both Fall And Regular
- New Development
- Regular
- All Other

**Main Diameter**
- 25mm (1")
- 38mm (1.5")
- 50mm (2")
- 75mm (3")
- 100mm (4")
- 150mm (6")
- 200mm (8")
- 250mm (10")
- 300mm (12")
- 350mm (14")
- 400mm (16")
- 450mm(18")
- 600mm (24")
- 750mm (30")
- 900mm (36")
- 1200mm (48")

N W E S

0 10 20 30 40 m



| | | |
|---|---|---|
| 475-C-1 | 475-C-2 | 476-D-1 |
| 475-C-4 | 475-C-3 | 476-D-4 |
| 495-B-1 | 495-B-2 | |

Kitchener Utilities

KITCHENER
Corporate Services
Technology Innovation and Services
Geospatial Data and Analytics
Map created: September 26, 2026

DISCLAIMER: This document is subject to copyright and may only be used for your personal, non-commercial use, provided you keep intact the copyright notice. The City of Kitchener assumes no responsibility for any errors, and is not liable for any damages of any kind resulting from the use of, or reliance on, the information contained in this document. The City of Kitchener does not make any representations or warranty, express or implied, concerning the accuracy, quality, likely results or reliability of the use of the information contained in this document. © 2026 The Corporation of the City of Kitchener. Some portions of this publication are produced using information under licensed use from Teranet ©1998 Protected by Copyright - May not be reproduced without Permission THIS IS NOT A PLAN OF SURVEY - PROJECTION: UTM NAD 83 zone 17

JOINS SHEET 475-C-1

JOINS SHEET 475-D-3

JOINS SHEET 475-C-3

9084

99054

9083

9943

MANITOU DR

107

110

133

149

148

209

805-877

600

915

975

JOINS SHEET 495-B-1

# Kitchener Utilities
# Water Sixteenth Grid
# Atlas Map Sheet 475-C-4

Valve #

- Air Release
- Blowoff
- Pressure Reducing
- Valve
- Chamber
- Well

- Treatment Plant
- Bacteriological Sampling Location
- Plastic Main
- Sanitary Force Main
- Water Service Pipe
- Parcel with Unusual Private Water Service Connection

**Main Ownership**
- Kitchener
- Region
- Dual

**Hydrant Flushing**

Hydrant #
- Both Fall And Regular
- New Development
- Regular
- All Other

**Main Diameter**
- 25mm (1")
- 38mm (1.5")
- 50mm (2")
- 75mm (3")
- 100mm (4")
- 150mm (6")
- 200mm (8")
- 250mm (10")
- 300mm (12")
- 350mm (14")
- 400mm (16")
- 450mm(18")
- 600mm (24")
- 750mm (30")
- 900mm (36")
- 1200mm (48")

N W E S

0 10 20 30 40 m



| | | |
|---|---|---|
| 475-D-2 | 475-C-1 | 475-C-2 |
| 475-D-3 | 475-C-4 | 475-C-3 |
| 495-A-2 | 495-B-1 | 495-B-2 |

Kitchener Utilities

KITCHENER
Corporate Services
Technology Innovation and Services
Geospatial Data and Analytics
Map created: September 26, 2026

DISCLAIMER: This document is subject to copyright and may only be used for your personal, non-commercial use, provided you keep intact the copyright notice. The City of Kitchener assumes no responsibility for any errors, and is not liable for any damages of any kind resulting from the use of, or reliance on, the information contained in this document. The City of Kitchener does not make any representations or warranty, express or implied, concerning the accuracy, quality, likely results or reliability of the use of the information contained in this document. © 2026 The Corporation of the City of Kitchener. Some portions of this publication are produced using information under licensed use from Teranet ©1998 Protected by Copyright - May not be reproduced without Permission. THIS IS NOT A PLAN OF SURVEY - PROJECTION: UTM NAD 83 zone 17




# Kitchener Utilities Water Sixteenth Grid Atlas Map Sheet 475-D-1

Valve #
- Air Release
- Blowoff
- Pressure Reducing
- Valve
- Chamber
- Well

WTP Treatment Plant
- Bacteriological Sampling Location
- Plastic Main
- Sanitary Force Main
- Water Service Pipe
- Parcel with Unusual Private Water Service Connection

**Main Ownership**
- Kitchener
- Region
- Dual

**Hydrant Flushing**
- Hydrant #
- Both Fall And Regular
- New Development
- Regular
- All Other

**Main Diameter**
- 25mm (1")
- 38mm (1.5")
- 50mm (2")
- 75mm (3")
- 100mm (4")
- 150mm (6")
- 200mm (8")
- 250mm (10")
- 300mm (12")
- 350mm (14")
- 400mm (16")
- 450mm(18")
- 600mm (24")
- 750mm (30")
- 900mm (36")
- 1200mm (48")

N W E S

0 10 20 30 40 m

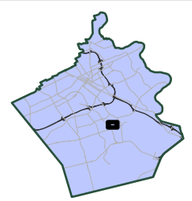

| | | |
|---|---|---|
| 474-B-3 | 475-A-4 | 475-A-3 |
| 474-C-2 | 475-D-1 | 475-D-2 |
| 474-C-3 | 475-D-4 | 475-D-3 |

Kitchener Utilities

KITCHENER
Corporate Services
Technology Innovation and Services
Geospatial Data and Analytics
Map created: September 26, 2026

DISCLAIMER: This document is subject to copyright and may only be used for your personal, non-commercial use, provided you keep intact the copyright notice. The City of Kitchener assumes no responsibility for any errors, and is not liable for any damages of any kind resulting from the use of, or reliance on, the information contained in this document. The City of Kitchener does not make any representations or warranty, express or implied, concerning the accuracy, quality, likely results or reliability of the use of the information contained in this document. © 2026 The Corporation of the City of Kitchener. Some portions of this publication are produced using information under licensed use from Teranet ©1998 Protected by Copyright - May not be reproduced without Permission THIS IS NOT A PLAN OF SURVEY - PROJECTION: UTM NAD 83 zone 17

JOINS SHEET 475-A-3

JOINS SHEET 475-D-1

JOINS SHEET 475-C-1

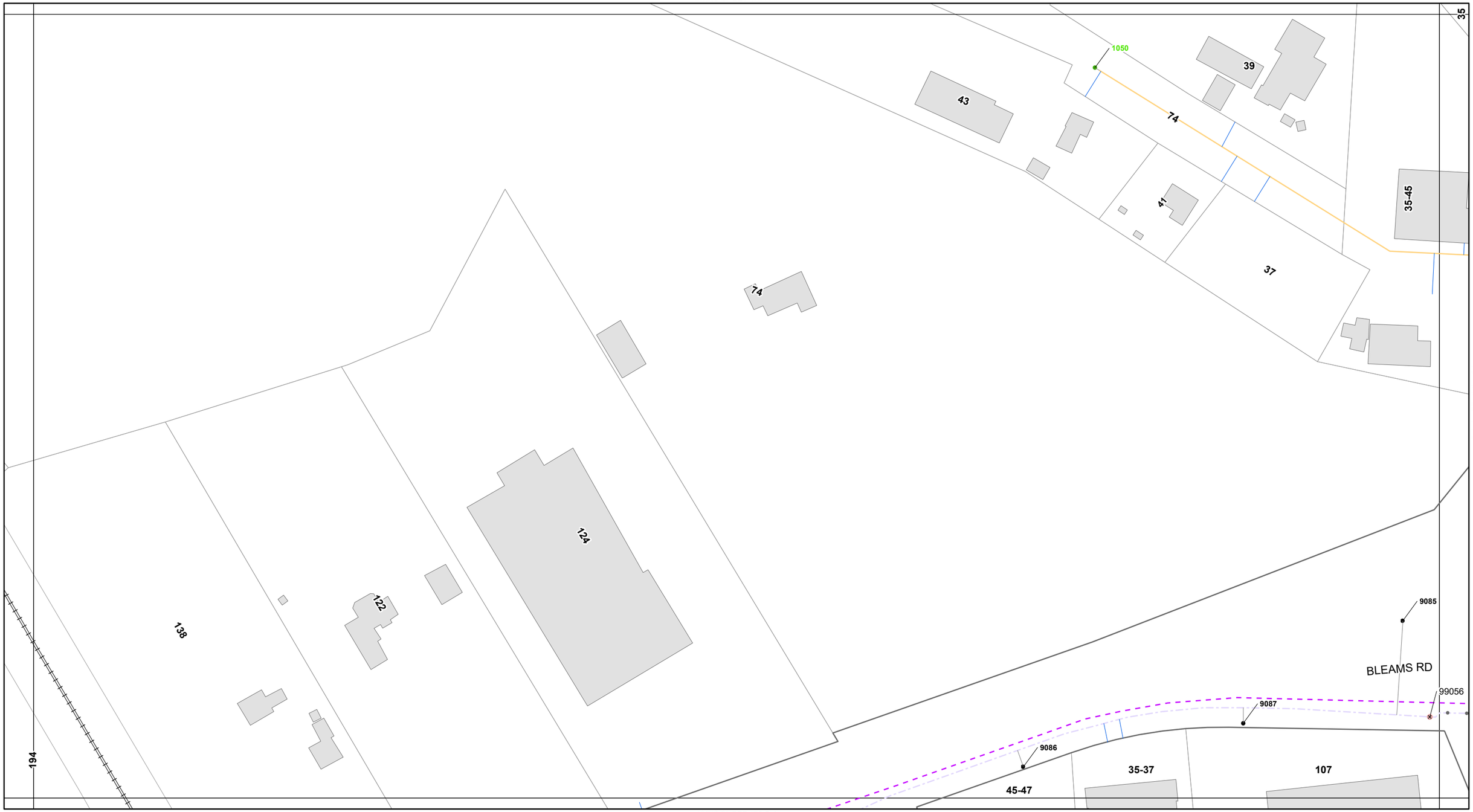


JOINS SHEET 475-D-3

# Kitchener Utilities
# Water Sixteenth Grid
# Atlas Map Sheet 475-D-2

Valve #
- Air Release
- Blowoff
- Pressure Reducing
- Valve
- Chamber
- Well

- WTP Treatment Plant
- Bacteriological Sampling Location
- Plastic Main
- Sanitary Force Main
- Water Service Pipe
- Parcel with Unusual Private Water Service Connection

Hydrant #

**Main Ownership**
- Kitchener
- Region
- Dual

**Hydrant Flushing**
- Both Fall And Regular
- New Development
- Regular
- All Other

**Main Diameter**
- 25mm (1")
- 38mm (1.5")
- 50mm (2")
- 75mm (3")
- 100mm (4")
- 150mm (6")
- 200mm (8")
- 250mm (10")
- 300mm (12")
- 350mm (14")
- 400mm (16")
- 450mm(18")
- 600mm (24")
- 750mm (30")
- 900mm (36")
- 1200mm (48")

N W E S

0 10 20 30 40 m



| | | |
|---|---|---|
| 475-A-4 | 475-A-3 | 475-B-4 |
| 475-D-1 | 475-D-2 | 475-C-1 |
| 475-D-4 | 475-D-3 | 475-C-4 |

Kitchener Utilities

KITCHENER
Corporate Services
Technology Innovation and Services
Geospatial Data and Analytics
Map created: September 26, 2026

DISCLAIMER: This document is subject to copyright and may only be used for your personal, non-commercial use, provided you keep intact the copyright notice. The City of Kitchener assumes no responsibility for any errors, and is not liable for any damages of any kind resulting from the use of, or reliance on, the information contained in this document. The City of Kitchener does not make any representations or warranty, express or implied, concerning the accuracy, quality, likely results or reliability of the use of the information contained in this document. © 2026 The Corporation of the City of Kitchener. Some portions of this publication are produced using information under licensed use from Teranet ©1998 Protected by Copyright - May not be reproduced without Permission THIS IS NOT A PLAN OF SURVEY - PROJECTION: UTM NAD 83 zone 17

JOINS SHEET 475-D-2

JOINS SHEET 475-D-4

JOINS SHEET 475-C-4




JOINS SHEET 495-A-2

# Kitchener Utilities Water Sixteenth Grid Atlas Map Sheet 475-D-3

Valve #

- Air Release
- Blowoff
- Pressure Reducing
- Valve
- Chamber
- Well

- WTP Treatment Plant
- Bacteriological Sampling Location
- Plastic Main
- Sanitary Force Main
- Water Service Pipe
- Parcel with Unusual Private Water Service Connection

**Main Ownership**
- Kitchener
- Region
- Dual

**Hydrant Flushing** (Hydrant #)
- Both Fall And Regular
- New Development
- Regular
- All Other

**Main Diameter**
- 25mm (1")
- 38mm (1.5")
- 50mm (2")
- 75mm (3")
- 100mm (4")
- 150mm (6")
- 200mm (8")
- 250mm (10")
- 300mm (12")
- 350mm (14")
- 400mm (16")
- 450mm(18")
- 600mm (24")
- 750mm (30")
- 900mm (36")
- 1200mm (48")

N W E S

0 10 20 30 40 m



| | | |
|---|---|---|
| 475-D-1 | 475-D-2 | 475-C-1 |
| 475-D-4 | 475-D-3 | 475-C-4 |
| 495-A-1 | 495-A-2 | 495-B-1 |

Kitchener Utilities

KITCHENER
Corporate Services
Technology Innovation and Services
Geospatial Data and Analytics
Map created: September 26, 2026

DISCLAIMER: This document is subject to copyright and may only be used for your personal, non-commercial use, provided you keep intact the copyright notice. The City of Kitchener assumes no responsibility for any errors, and is not liable for any damages of any kind resulting from the use of, or reliance on, the information contained in this document. The City of Kitchener does not make any representations or warranty, express or implied, concerning the accuracy, quality, likely results or reliability of the use of the information contained in this document. © 2026 The Corporation of the City of Kitchener. Some portions of this publication are produced using information under licensed use from Teranet ©1998 Protected by Copyright - May not be reproduced without Permission THIS IS NOT A PLAN OF SURVEY - PROJECTION: UTM NAD 83 zone 17

JOINS SHEET 475-D-1

JOINS SHEET 474-C-3

JOINS SHEET 475-D-3

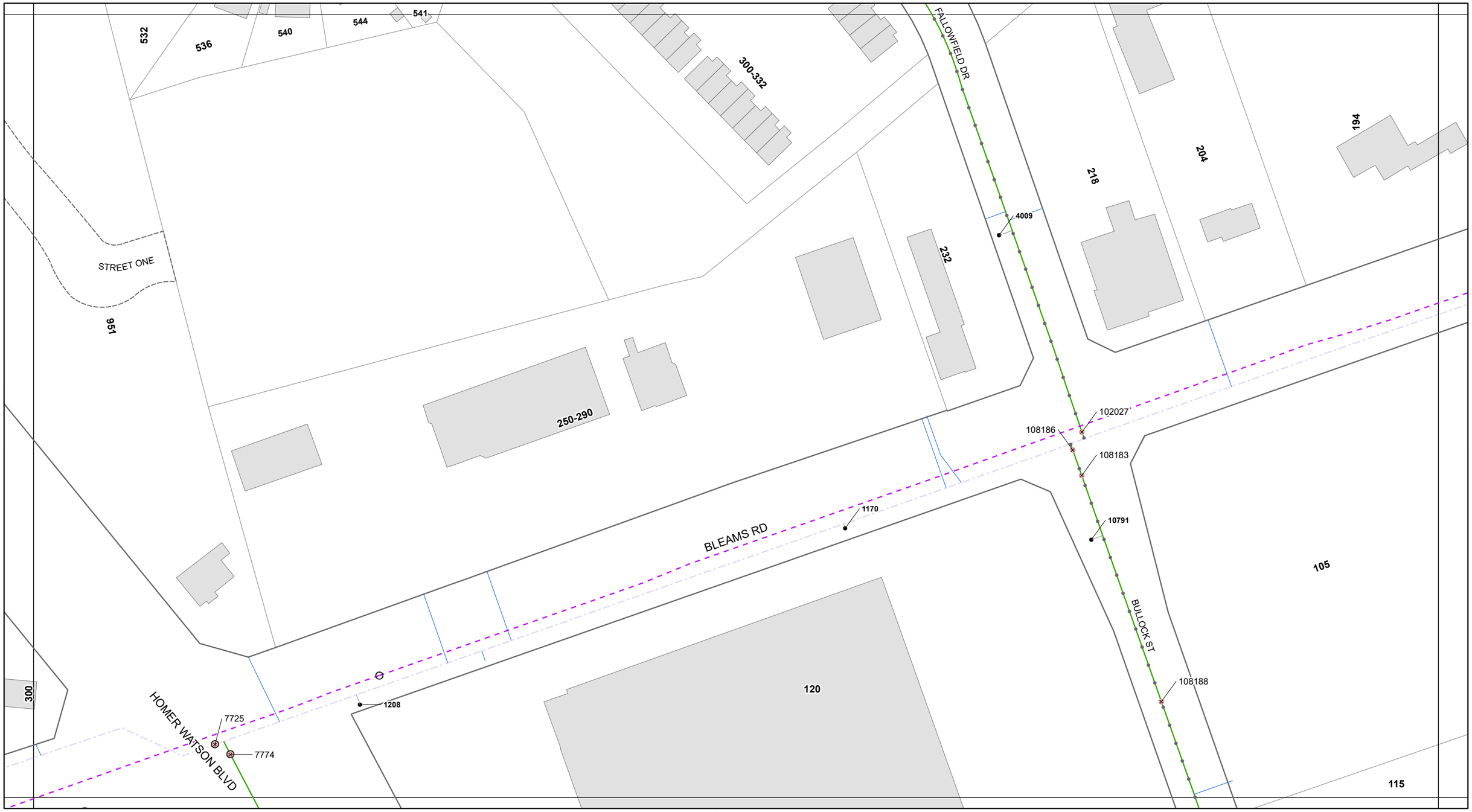


JOINS SHEET 495-A-1

# Kitchener Utilities
# Water Sixteenth Grid
# Atlas Map Sheet 475-D-4

Valve #

- Air Release
- Blowoff
- Pressure Reducing
- Valve
- Chamber
- Well

- Treatment Plant
- Bacteriological Sampling Location
- Plastic Main
- Sanitary Force Main
- Water Service Pipe
- Parcel with Unusual Private Water Service Connection

**Main Ownership**
- Kitchener
- Region
- Dual

**Hydrant Flushing**
Hydrant #
- Both Fall And Regular
- New Development
- Regular
- All Other

**Main Diameter**
- 25mm (1")
- 38mm (1.5")
- 50mm (2")
- 75mm (3")
- 100mm (4")
- 150mm (6")
- 200mm (8")
- 250mm (10")
- 300mm (12")
- 350mm (14")
- 400mm (16")
- 450mm(18")
- 600mm (24")
- 750mm (30")
- 900mm (36")
- 1200mm (48")

N W E S

0 10 20 30 40 m

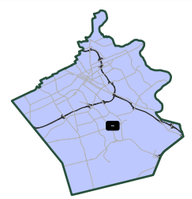

| | | |
|---|---|---|
| 474-C-2 | 475-D-1 | 475-D-2 |
| 474-C-3 | 475-D-4 | 475-D-3 |
| 494-B-2 | 495-A-1 | 495-A-2 |

Kitchener Utilities

KITCHENER
Corporate Services
Technology Innovation and Services
Geospatial Data and Analytics
Map created: September 26, 2026

DISCLAIMER: This document is subject to copyright and may only be used for your personal, non-commercial use, provided you keep intact the copyright notice. The City of Kitchener assumes no responsibility for any errors, and is not liable for any damages of any kind resulting from the use of, or reliance on, the information contained in this document. The City of Kitchener does not make any representations or warranty, express or implied, concerning the accuracy, quality, likely results or reliability of the use of the information contained in this document. © 2026 The Corporation of the City of Kitchener. Some portions of this publication are produced using information under licensed use from Teranet ©1998 Protected by Copyright - May not be reproduced without Permission THIS IS NOT A PLAN OF SURVEY - PROJECTION: UTM NAD 83 zone 17

JOINS SHEET 455-D-4

JOINS SHEET 475-B-2

JOINS SHEET 476-A-2




JOINS SHEET 476-A-4

# Kitchener Utilities
# Water Sixteenth Grid
# Atlas Map Sheet 476-A-1

Valve #
- Air Release
- Blowoff
- Pressure Reducing
- Valve
- Chamber
- Well

- WTP Treatment Plant
- Bacteriological Sampling Location
- Plastic Main
- Sanitary Force Main
- Water Service Pipe
- Parcel with Unusual Private Water Service Connection

Hydrant #

**Main Ownership**
- Kitchener
- Region
- Dual

**Hydrant Flushing**
- Both Fall And Regular
- New Development
- Regular
- All Other

**Main Diameter**
- 25mm (1")
- 38mm (1.5")
- 50mm (2")
- 75mm (3")
- 100mm (4")
- 150mm (6")
- 200mm (8")
- 250mm (10")
- 300mm (12")
- 350mm (14")
- 400mm (16")
- 450mm(18")
- 600mm (24")
- 750mm (30")
- 900mm (36")
- 1200mm (48")

N W E S

0 10 20 30 40 m



| | | |
|---|---|---|
| 454-C-3 | 455-D-4 | |
| 475-B-2 | 476-A-1 | |
| 475-B-3 | 476-A-4 | 476-A-3 |

Kitchener Utilities

KITCHENER
Corporate Services
Technology Innovation and Services
Geospatial Data and Analytics
Map created: September 26, 2026

DISCLAIMER: This document is subject to copyright and may only be used for your personal, non-commercial use, provided you keep intact the copyright notice. The City of Kitchener assumes no responsibility for any errors, and is not liable for any damages of any kind resulting from the use of, or reliance on, the information contained in this document. The City of Kitchener does not make any representations or warranty, express or implied, concerning the accuracy, quality, likely results or reliability of the use of the information contained in this document. © 2026 The Corporation of the City of Kitchener. Some portions of this publication are produced using information under licensed use from Teranet ©1998 Protected by Copyright - May not be reproduced without Permission THIS IS NOT A PLAN OF SURVEY - PROJECTION: UTM NAD 83 zone 17

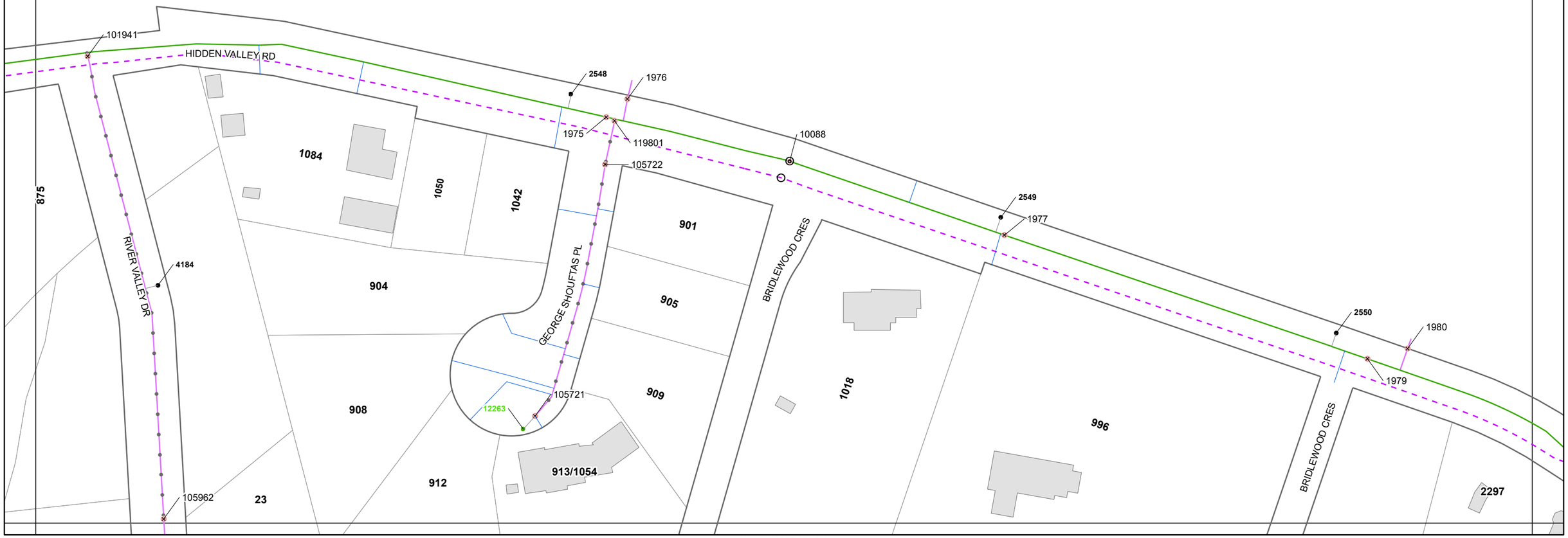


JOINS SHEET 476-D-2

# Kitchener Utilities Water Sixteenth Grid Atlas Map Sheet 476-A-3

Valve #
- Air Release
- Blowoff
- Pressure Reducing Valve
- Chamber
- Well

- Treatment Plant
- Bacteriological Sampling Location
- Plastic Main
- Sanitary Force Main
- Water Service Pipe
- Parcel with Unusual Private Water Service Connection

**Main Ownership**
- Kitchener
- Region
- Dual

**Hydrant Flushing** (Hydrant #)
- Both Fall And Regular
- New Development
- Regular
- All Other

**Main Diameter**
- 25mm (1")
- 38mm (1.5")
- 50mm (2")
- 75mm (3")
- 100mm (4")
- 150mm (6")
- 200mm (8")
- 250mm (10")
- 300mm (12")
- 350mm (14")
- 400mm (16")
- 450mm(18")
- 600mm (24")
- 750mm (30")
- 900mm (36")
- 1200mm (48")

N W E S

0 10 20 30 40 m

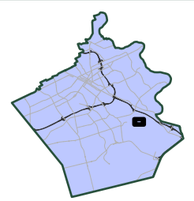

| | | |
|---|---|---|
| 476-A-1 | | |
| 476-A-4 | 476-A-3 | 476-B-4 |
| 476-D-1 | 476-D-2 | 476-C-1 |

Kitchener Utilities

KITCHENER
Corporate Services
Technology Innovation and Services
Geospatial Data and Analytics
Map created: September 26, 2026

DISCLAIMER: This document is subject to copyright and may only be used for your personal, non-commercial use, provided you keep intact the copyright notice. The City of Kitchener assumes no responsibility for any errors, and is not liable for any damages of any kind resulting from the use of, or reliance on, the information contained in this document. The City of Kitchener does not make any representations or warranty, express or implied, concerning the accuracy, quality, likely results or reliability of the use of the information contained in this document. © 2026 The Corporation of the City of Kitchener. Some portions of this publication are produced using information under licensed use from Teranet ©1998 Protected by Copyright - May not be reproduced without Permission THIS IS NOT A PLAN OF SURVEY - PROJECTION: UTM NAD 83 zone 17

JOINS SHEET 476-A-1

JOINS SHEET 475-B-3

JOINS SHEET 476-A-3

50

1

190

CHANDARIA PL

GOODRICH DR

WABANAKI DR

HIDDEN VALLEY RD

16023

1852

1973

3589

3590

101096

101095

10089

102021

4607

90843

131

900

875

JOINS SHEET 476-D-1

# Kitchener Utilities
# Water Sixteenth Grid
# Atlas Map Sheet 476-A-4

Valve #

- Air Release
- Blowoff
- Pressure Reducing
- Valve
- Chamber
- Well

- Treatment Plant
- Bacteriological Sampling Location
- Plastic Main
- Sanitary Force Main
- Water Service Pipe
- Parcel with Unusual Private Water Service Connection

**Main Ownership**
- Kitchener
- Region
- Dual

**Hydrant Flushing**

Hydrant #
- Both Fall And Regular
- New Development
- Regular
- All Other

**Main Diameter**
- 25mm (1")
- 38mm (1.5")
- 50mm (2")
- 75mm (3")
- 100mm (4")
- 150mm (6")
- 200mm (8")
- 250mm (10")
- 300mm (12")
- 350mm (14")
- 400mm (16")
- 450mm(18")
- 600mm (24")
- 750mm (30")
- 900mm (36")
- 1200mm (48")

N W E S

0 10 20 30 40 m



| | | |
|---|---|---|
| 475-B-2 | 476-A-1 | |
| 475-B-3 | 476-A-4 | 476-A-3 |
| 475-C-2 | 476-D-1 | 476-D-2 |

Kitchener Utilities

KITCHENER
Corporate Services
Technology Innovation and Services
Geospatial Data and Analytics
Map created: September 26, 2026

DISCLAIMER: This document is subject to copyright and may only be used for your personal, non-commercial use, provided you keep intact the copyright notice. The City of Kitchener assumes no responsibility for any errors, and is not liable for any damages of any kind resulting from the use of, or reliance on, the information contained in this document. The City of Kitchener does not make any representations or warranty, express or implied, concerning the accuracy, quality, likely results or reliability of the use of the information contained in this document. © 2026 The Corporation of the City of Kitchener. Some portions of this publication are produced using information under licensed use from Teranet ©1998 Protected by Copyright - May not be reproduced without Permission THIS IS NOT A PLAN OF SURVEY - PROJECTION: UTM NAD 83 zone 17

JOINS SHEET 476-B-2

JOINS SHEET 476-B-4

JOINS SHEET 477-A-4

HIDDEN VALLEY RD

690

691

710

735

730

775

748

760

3113

Zone KIT 2E
Zone KIT 4

JOINS SHEET 476-C-2

# Kitchener Utilities
# Water Sixteenth Grid
# Atlas Map Sheet 476-B-3

Valve #

- Air Release
- Blowoff
- Pressure Reducing
- Valve
- Chamber
- Well

- WTP Treatment Plant
- Bacteriological Sampling Location
- Plastic Main
- Sanitary Force Main
- Water Service Pipe
- Parcel with Unusual Private Water Service Connection

**Main Ownership**
- Kitchener
- Region
- Dual

**Hydrant Flushing**
Hydrant #
- Both Fall And Regular
- New Development
- Regular
- All Other

**Main Diameter**
- 25mm (1")
- 38mm (1.5")
- 50mm (2")
- 75mm (3")
- 100mm (4")
- 150mm (6")
- 200mm (8")
- 250mm (10")
- 300mm (12")
- 350mm (14")
- 400mm (16")
- 450mm(18")
- 600mm (24")
- 750mm (30")
- 900mm (36")
- 1200mm (48")

N W E S

0 10 20 30 40 m

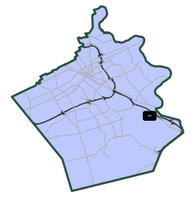

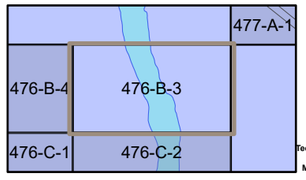


Kitchener Utilities

KITCHENER
Corporate Services
Technology Innovation and Services
Geospatial Data and Analytics
Map created: September 26, 2026

DISCLAIMER: This document is subject to copyright and may only be used for your personal, non-commercial use, provided you keep intact the copyright notice. The City of Kitchener assumes no responsibility for any errors, and is not liable for any damages of any kind resulting from the use of, or reliance on, the information contained in this document. The City of Kitchener does not make any representations or warranty, express or implied, concerning the accuracy, quality, likely results or reliability of the use of the information contained in this document. © 2026 The Corporation of the City of Kitchener. Some portions of this publication are produced using information under licensed use from Teranet ©1998 Protected by Copyright - May not be reproduced without Permission THIS IS NOT A PLAN OF SURVEY - PROJECTION: UTM NAD 83 zone 17

JOINS SHEET 476-B-1

JOINS SHEET 476-A-3

JOINS SHEET 476-B-3




JOINS SHEET 476-C-1

# Kitchener Utilities Water Sixteenth Grid Atlas Map Sheet 476-B-4

Valve #

- Air Release
- Blowoff
- Pressure Reducing Valve
- Chamber
- Well
- WTP Treatment Plant
- Bacteriological Sampling Location
- Plastic Main
- Sanitary Force Main
- Water Service Pipe
- Parcel with Unusual Private Water Service Connection

**Main Ownership**
- Kitchener
- Region
- Dual

**Hydrant Flushing** (Hydrant #)
- Both Fall And Regular
- New Development
- Regular
- All Other

**Main Diameter**
- 25mm (1")
- 38mm (1.5")
- 50mm (2")
- 75mm (3")
- 100mm (4")
- 150mm (6")
- 200mm (8")
- 250mm (10")
- 300mm (12")
- 350mm (14")
- 400mm (16")
- 450mm(18")
- 600mm (24")
- 750mm (30")
- 900mm (36")
- 1200mm (48")

N W E S

0 10 20 30 40 m

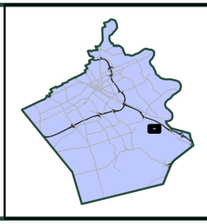

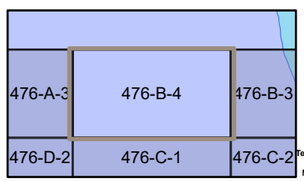


Kitchener Utilities

KITCHENER
Corporate Services
Technology Innovation and Services
Geospatial Data and Analytics
Map created: September 26, 2026

DISCLAIMER: This document is subject to copyright and may only be used for your personal, non-commercial use, provided you keep intact the copyright notice. The City of Kitchener assumes no responsibility for any errors, and is not liable for any damages of any kind resulting from the use of, or reliance on, the information contained in this document. The City of Kitchener does not make any representations or warranty, express or implied, concerning the accuracy, quality, likely results or reliability of the use of the information contained in this document. © 2026 The Corporation of the City of Kitchener. Some portions of this publication are produced using information under licensed use from Teranet ©1998 Protected by Copyright - May not be reproduced without Permission THIS IS NOT A PLAN OF SURVEY - PROJECTION: UTM NAD 83 zone 17

JOINS SHEET 476-B-4

JOINS SHEET 476-D-2

JOINS SHEET 476-C-2

JOINS SHEET 476-C-4

HIDDEN VALLEY RD

PADDOCK CRT

CANTERS CLOSE

RIVER BIRCH ST

HIDDEN VALLEY CRES

HIDDEN VALLEY CRES

1982 2551 1987 1988 2552 1986 2553 1983 1984 2746 3112 101940 3709 3710 100826 3111 7793 3108

887 873 859 845 775 2297 2296 2 86 2 86 2283 2282 14 74 14 74 2269 2266 26 62 26 2036 2016 2255 2252 38 50 2100 38 56 2064 2230 2243 2200 2172 2148 2134 2082 2231 2219 2081

# Kitchener Utilities Water Sixteenth Grid Atlas Map Sheet 476-C-1

Valve #

- Air Release
- Blowoff
- Pressure Reducing
- Valve
- Chamber
- Well

- Treatment Plant
- Bacteriological Sampling Location
- Plastic Main
- Sanitary Force Main
- Water Service Pipe
- Parcel with Unusual Private Water Service Connection

Hydrant #

**Main Ownership**
- Kitchener
- Region
- Dual

**Hydrant Flushing**
- Both Fall And Regular
- New Development
- Regular
- All Other

**Main Diameter**
- 25mm (1")
- 38mm (1.5")
- 50mm (2")
- 75mm (3")
- 100mm (4")
- 150mm (6")
- 200mm (8")
- 250mm (10")
- 300mm (12")
- 350mm (14")
- 400mm (16")
- 450mm(18")
- 600mm (24")
- 750mm (30")
- 900mm (36")
- 1200mm (48")

N W E S

0 10 20 30 40 m

| | | |
|---|---|---|
| 476-A-3 | 476-B-4 | 476-B-3 |
| 476-D-2 | 476-C-1 | 476-C-2 |
| 476-D-3 | 476-C-4 | |

Kitchener Utilities

KITCHENER
Corporate Services
Technology Innovation and Services
Geospatial Data and Analytics
Map created: September 26, 2026

DISCLAIMER: This document is subject to copyright and may only be used for your personal, non-commercial use, provided you keep intact the copyright notice. The City of Kitchener assumes no responsibility for any errors, and is not liable for any damages of any kind resulting from the use of, or reliance on, the information contained in this document. The City of Kitchener does not make any representations or warranty, express or implied, concerning the accuracy, quality, likely results or reliability of the use of the information contained in this document. © 2026 The Corporation of the City of Kitchener. Some portions of this publication are produced using information under licensed use from Teranet ©1998 Protected by Copyright - May not be reproduced without Permission. THIS IS NOT A PLAN OF SURVEY - PROJECTION: UTM NAD 83 zone 17

JOINS SHEET 476-B-3

JOINS SHEET 476-C-1

JOINS SHEET 477-D-1

JOINS SHEET 476-C-3

748

775

760

2746

HIDDEN VALLEY RD

100823

1985

2015

86

2010

74

2029

3107

56

2036

7792

2035

WTP

2064

2043

2082

3108

HIDDEN VALLEY CRES

2055

2067

7793

2081

2095

Zone KIT 4

Zone KIT 2E

Zone KIT 2E

Zone KIT 2EA

Zone KIT 4

Zone KIT 2EA

200-240

# Kitchener Utilities
# Water Sixteenth Grid
# Atlas Map Sheet 476-C-2

Valve #

- Air Release
- Blowoff
- Pressure Reducing
- Valve
- Chamber
- Well

- WTP Treatment Plant
- Bacteriological Sampling Location
- Plastic Main
- Sanitary Force Main
- Water Service Pipe
- Parcel with Unusual Private Water Service Connection

**Main Ownership**

- Kitchener
- Region
- Dual

**Hydrant Flushing**

Hydrant #

- Both Fall And Regular
- New Development
- Regular
- All Other

**Main Diameter**

- 25mm (1")
- 38mm (1.5")
- 50mm (2")
- 75mm (3")
- 100mm (4")
- 150mm (6")
- 200mm (8")
- 250mm (10")
- 300mm (12")
- 350mm (14")
- 400mm (16")
- 450mm(18")
- 600mm (24")
- 750mm (30")
- 900mm (36")
- 1200mm (48")

N W E S

0 10 20 30 40 m



476-B-4 | 476-B-3
476-C-1 | 476-C-2
476-C-4

Kitchener Utilities

KITCHENER
Corporate Services
Technology Innovation and Services
Geospatial Data and Analytics
Map created: September 26, 2026

DISCLAIMER: This document is subject to copyright and may only be used for your personal, non-commercial use, provided you keep intact the copyright notice. The City of Kitchener assumes no responsibility for any errors, and is not liable for any damages of any kind resulting from the use of, or reliance on, the information contained in this document. The City of Kitchener does not make any representations or warranty, express or implied, concerning the accuracy, quality, likely results or reliability of the use of the information contained in this document. © 2026 The Corporation of the City of Kitchener. Some portions of this publication are produced using information under licensed use from Teranet ©1998 Protected by Copyright - May not be reproduced without Permission THIS IS NOT A PLAN OF SURVEY - PROJECTION: UTM NAD 83 zone 17

JOINS SHEET 476-C-1

JOINS SHEET 476-D-3

JOINS SHEET 476-C-3

2231
2200
2172
2148
2134
2100
2219
2205
2191
2177
2163
2143
2121
2107
2081
2095
100825
3110
100824
3109
HIDDEN VALLEY CRES

JOINS SHEET 496-B-1

# Kitchener Utilities
# Water Sixteenth Grid
# Atlas Map Sheet 476-C-4

Valve #
- Air Release
- Blowoff
- Pressure Reducing
- Valve
- Chamber
- Well

- Treatment Plant
- Bacteriological Sampling Location
- Plastic Main
- Sanitary Force Main
- Water Service Pipe
- Parcel with Unusual Private Water Service Connection

**Main Ownership**
- Kitchener
- Region
- Dual

**Hydrant Flushing**
Hydrant #
- Both Fall And Regular
- New Development
- Regular
- All Other

**Main Diameter**
- 25mm (1")
- 38mm (1.5")
- 50mm (2")
- 75mm (3")
- 100mm (4")
- 150mm (6")
- 200mm (8")
- 250mm (10")
- 300mm (12")
- 350mm (14")
- 400mm (16")
- 450mm(18")
- 600mm (24")
- 750mm (30")
- 900mm (36")
- 1200mm (48")

N
W E
S
0 10 20 30 40 m

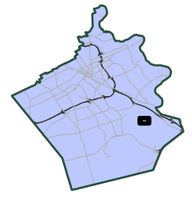

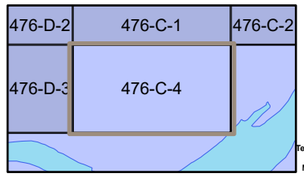


Kitchener Utilities

KITCHENER
Corporate Services
Technology Innovation and Services
Geospatial Data and Analytics
Map created: September 26, 2026

DISCLAIMER: This document is subject to copyright and may only be used for your personal, non-commercial use, provided you keep intact the copyright notice. The City of Kitchener assumes no responsibility for any errors, and is not liable for any damages of any kind resulting from the use of, or reliance on, the information contained in this document. The City of Kitchener does not make any representations or warranty, express or implied, concerning the accuracy, quality, likely results or reliability of the use of the information contained in this document. © 2026 The Corporation of the City of Kitchener. Some portions of this publication are produced using information under licensed use from Teranet ©1998 Protected by Copyright - May not be reproduced without Permission THIS IS NOT A PLAN OF SURVEY - PROJECTION: UTM NAD 83 zone 17

JOINS SHEET 476-A-4

JOINS SHEET 475-C-2

JOINS SHEET 476-D-2




JOINS SHEET 476-D-4

# Kitchener Utilities
# Water Sixteenth Grid
# Atlas Map Sheet 476-D-1

Valve #

- Air Release
- Blowoff
- Pressure Reducing
- Valve
- Chamber
- Well

- Treatment Plant
- Bacteriological Sampling Location
- Plastic Main
- Sanitary Force Main
- Water Service Pipe
- Parcel with Unusual Private Water Service Connection

**Main Ownership**
- Kitchener
- Region
- Dual

**Hydrant Flushing**

Hydrant #
- Both Fall And Regular
- New Development
- Regular
- All Other

**Main Diameter**
- 25mm (1")
- 38mm (1.5")
- 50mm (2")
- 75mm (3")
- 100mm (4")
- 150mm (6")
- 200mm (8")
- 250mm (10")
- 300mm (12")
- 350mm (14")
- 400mm (16")
- 450mm(18")
- 600mm (24")
- 750mm (30")
- 900mm (36")
- 1200mm (48")

N
W E
S

0 10 20 30 40 m

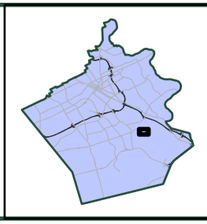

| | | |
|---|---|---|
| 475-B-3 | 476-A-4 | 476-A-3 |
| 475-C-2 | 476-D-1 | 476-D-2 |
| 475-C-3 | 476-D-4 | 476-D-3 |

Kitchener Utilities

KITCHENER
Corporate Services
Technology Innovation and Services
Geospatial Data and Analytics
Map created: September 26, 2026

DISCLAIMER: This document is subject to copyright and may only be used for your personal, non-commercial use, provided you keep intact the copyright notice. The City of Kitchener assumes no responsibility for any errors, and is not liable for any damages of any kind resulting from the use of, or reliance on, the information contained in this document. The City of Kitchener does not make any representations or warranty, express or implied, concerning the accuracy, quality, likely results or reliability of the use of the information contained in this document. © 2026 The Corporation of the City of Kitchener. Some portions of this publication are produced using information under licensed use from Teranet ©1998 Protected by Copyright - May not be reproduced without Permission THIS IS NOT A PLAN OF SURVEY - PROJECTION: UTM NAD 83 zone 17




# Kitchener Utilities Water Sixteenth Grid Atlas Map Sheet 476-D-2

Valve #
- Air Release
- Blowoff
- Pressure Reducing
- Valve
- Chamber
- Well

WTP Treatment Plant
- Bacteriological Sampling Location
- Plastic Main
- Sanitary Force Main
- Water Service Pipe
- Parcel with Unusual Private Water Service Connection

**Main Ownership**
- Kitchener
- Region
- Dual

**Hydrant Flushing**
- Hydrant #
- Both Fall And Regular
- New Development
- Regular
- All Other

**Main Diameter**
- 25mm (1")
- 38mm (1.5")
- 50mm (2")
- 75mm (3")
- 100mm (4")
- 150mm (6")
- 200mm (8")
- 250mm (10")
- 300mm (12")
- 350mm (14")
- 400mm (16")
- 450mm(18")
- 600mm (24")
- 750mm (30")
- 900mm (36")
- 1200mm (48")

N W E S

0 10 20 30 40 m

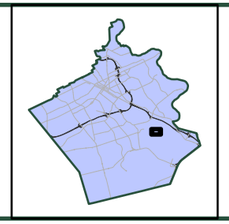

| | | |
|---|---|---|
| 476-A-4 | 476-A-3 | 476-B-4 |
| 476-D-1 | 476-D-2 | 476-C-1 |
| 476-D-4 | 476-D-3 | 476-C-4 |

Kitchener Utilities

Corporate Services
Technology Innovation and Services
Geospatial Data and Analytics
Map created: September 26, 2026

DISCLAIMER: This document is subject to copyright and may only be used for your personal, non-commercial use, provided you keep intact the copyright notice. The City of Kitchener assumes no responsibility for any errors, and is not liable for any damages of any kind resulting from the use of, or reliance on, the information contained in this document. The City of Kitchener does not make any representations or warranty, express or implied, concerning the accuracy, quality, likely results or reliability of the use of the information contained in this document. © 2026 The Corporation of the City of Kitchener. Some portions of this publication are produced using information under licensed use from Teranet ©1998 Protected by Copyright - May not be reproduced without Permission THIS IS NOT A PLAN OF SURVEY - PROJECTION: UTM NAD 83 zone 17

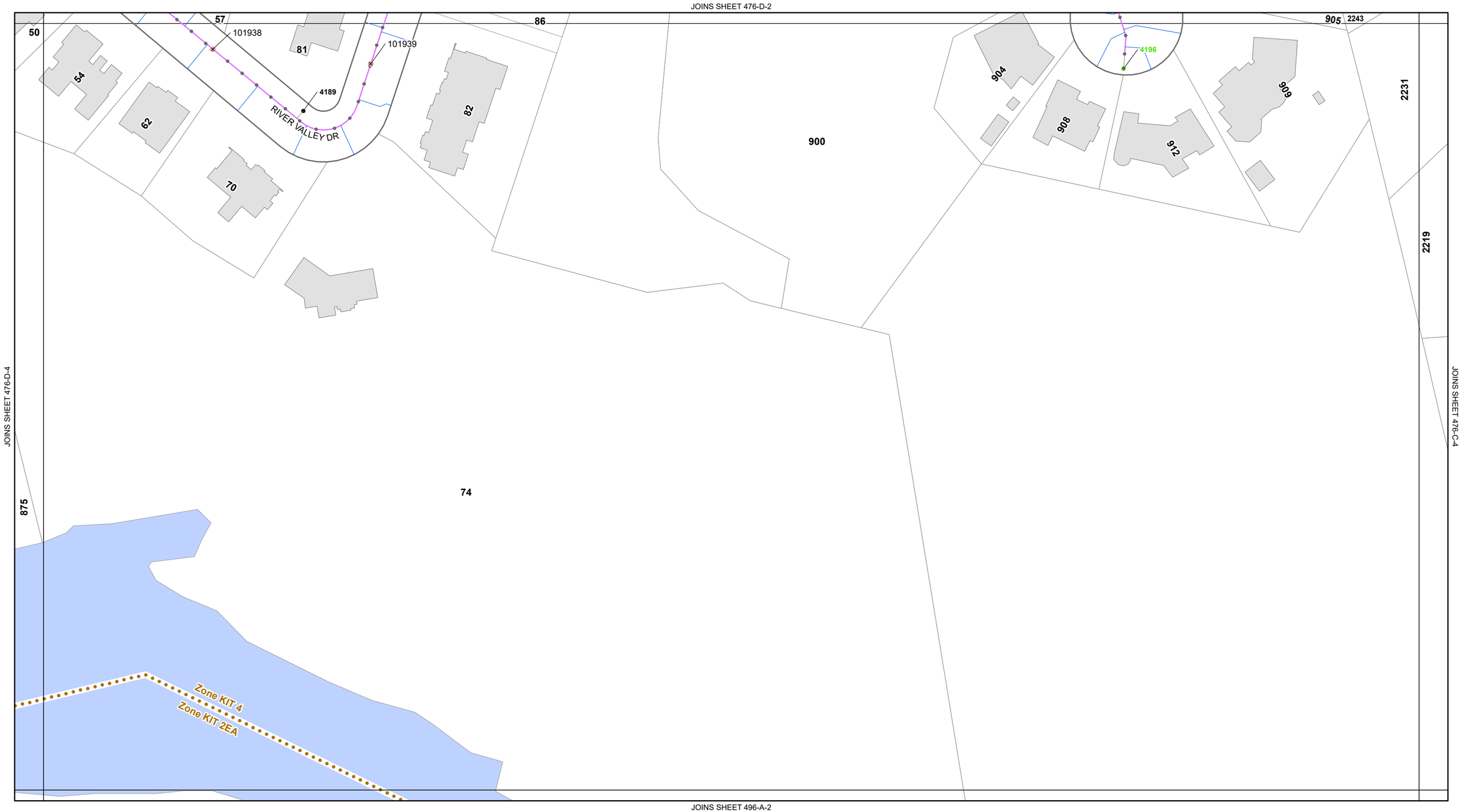


# Kitchener Utilities Water Sixteenth Grid Atlas Map Sheet 476-D-3

Valve #
- Air Release
- Blowoff
- Pressure Reducing
- Valve
- Chamber
- Well

WTP Treatment Plant
- Bacteriological Sampling Location
- Plastic Main
- Sanitary Force Main
- Water Service Pipe
- Parcel with Unusual Private Water Service Connection

**Main Ownership**
- Kitchener
- Region
- Dual

**Hydrant Flushing**
- Hydrant # Both Fall And Regular
- New Development
- Regular
- All Other

**Main Diameter**
- 25mm (1")
- 38mm (1.5")
- 50mm (2")
- 75mm (3")
- 100mm (4")
- 150mm (6")
- 200mm (8")
- 250mm (10")
- 300mm (12")
- 350mm (14")
- 400mm (16")
- 450mm(18")
- 600mm (24")
- 750mm (30")
- 900mm (36")
- 1200mm (48")

N W E S

0 10 20 30 40 m

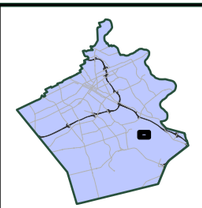

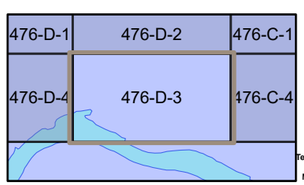


Kitchener Utilities

KITCHENER
Corporate Services
Technology Innovation and Services
Geospatial Data and Analytics
Map created: September 26, 2026

DISCLAIMER: This document is subject to copyright and may only be used for your personal, non-commercial use, provided you keep intact the copyright notice. The City of Kitchener assumes no responsibility for any errors, and is not liable for any damages of any kind resulting from the use of, or reliance on, the information contained in this document. The City of Kitchener does not make any representations or warranty, express or implied, concerning the accuracy, quality, likely results or reliability of the use of the information contained in this document. © 2026 The Corporation of the City of Kitchener. Some portions of this publication are produced using information under licensed use from Teranet ©1998 Protected by Copyright - May not be reproduced without Permission THIS IS NOT A PLAN OF SURVEY - PROJECTION: UTM NAD 83 zone 17

JOINS SHEET 476-D-1

JOINS SHEET 475-C-3

JOINS SHEET 476-D-3

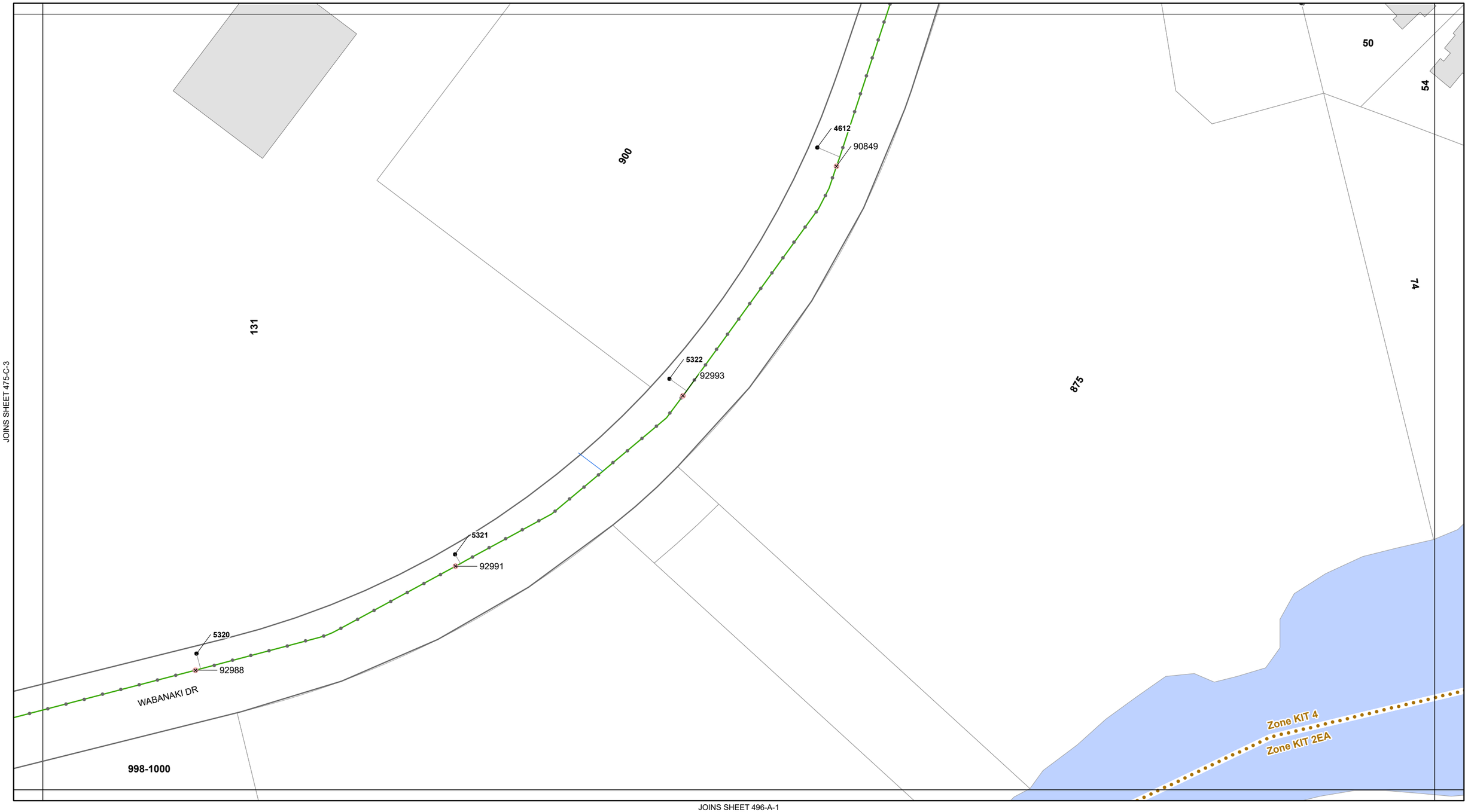


JOINS SHEET 496-A-1

# Kitchener Utilities Water Sixteenth Grid Atlas Map Sheet 476-D-4

Valve #

- Air Release
- Blowoff
- Pressure Reducing Valve
- Chamber
- Well

- Treatment Plant
- Bacteriological Sampling Location
- Plastic Main
- Sanitary Force Main
- Water Service Pipe
- Parcel with Unusual Private Water Service Connection

**Main Ownership**
- Kitchener
- Region
- Dual

**Hydrant Flushing** (Hydrant #)
- Both Fall And Regular
- New Development
- Regular
- All Other

**Main Diameter**
- 25mm (1")
- 38mm (1.5")
- 50mm (2")
- 75mm (3")
- 100mm (4")
- 150mm (6")
- 200mm (8")
- 250mm (10")
- 300mm (12")
- 350mm (14")
- 400mm (16")
- 450mm(18")
- 600mm (24")
- 750mm (30")
- 900mm (36")
- 1200mm (48")

N W E S

0 10 20 30 40 m

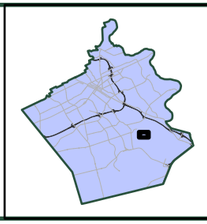

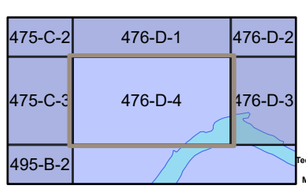


Kitchener Utilities

KITCHENER
Corporate Services
Technology Innovation and Services
Geospatial Data and Analytics
Map created: September 26, 2026

DISCLAIMER: This document is subject to copyright and may only be used for your personal, non-commercial use, provided you keep intact the copyright notice. The City of Kitchener assumes no responsibility for any errors, and is not liable for any damages of any kind resulting from the use of, or reliance on, the information contained in this document. The City of Kitchener does not make any representations or warranty, express or implied, concerning the accuracy, quality, likely results or reliability of the use of the information contained in this document. © 2026 The Corporation of the City of Kitchener. Some portions of this publication are produced using information under licensed use from Teranet ©1998 Protected by Copyright - May not be reproduced without Permission THIS IS NOT A PLAN OF SURVEY - PROJECTION: UTM NAD 83 zone 17

JOINS SHEET 456-D-4

JOINS SHEET 476-B-2

JOINS SHEET 477-A-2

JOINS SHEET 477-A-4

3727

3763

3799

3800

3849

3850

2253

100327

Zone CAM 2W

Zone KIT 2E

KING ST E

# Kitchener Utilities Water Sixteenth Grid Atlas Map Sheet 477-A-1

Valve #

- Air Release
- Blowoff
- Pressure Reducing Valve
- Chamber
- Well

- WTP Treatment Plant
- Bacteriological Sampling Location
- Plastic Main
- Sanitary Force Main
- Water Service Pipe
- Parcel with Unusual Private Water Service Connection

**Main Ownership**

- Kitchener
- Region
- Dual

**Hydrant Flushing**

Hydrant #

- Both Fall And Regular
- New Development
- Regular
- All Other

**Main Diameter**

- 25mm (1")
- 38mm (1.5")
- 50mm (2")
- 75mm (3")
- 100mm (4")
- 150mm (6")
- 200mm (8")
- 250mm (10")
- 300mm (12")
- 350mm (14")
- 400mm (16")
- 450mm(18")
- 600mm (24")
- 750mm (30")
- 900mm (36")
- 1200mm (48")

N W E S

0 10 20 30 40 m

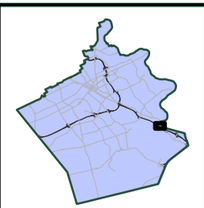

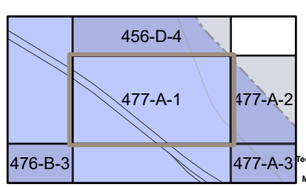


Kitchener Utilities

KITCHENER

Corporate Services
Technology Innovation and Services
Geospatial Data and Analytics
Map created: September 26, 2026

DISCLAIMER: This document is subject to copyright and may only be used for your personal, non-commercial use, provided you keep intact the copyright notice. The City of Kitchener assumes no responsibility for any errors, and is not liable for any damages of any kind resulting from the use of, or reliance on, the information contained in this document. The City of Kitchener does not make any representations or warranty, express or implied, concerning the accuracy, quality, likely results or reliability of the use of the information contained in this document. © 2026 The Corporation of the City of Kitchener. Some portions of this publication are produced using information under licensed use from Teranet ©1998 Protected by Copyright - May not be reproduced without Permission. THIS IS NOT A PLAN OF SURVEY - PROJECTION: UTM NAD 83 zone 17

JOINS SHEET No neighboring sheet to the north

JOINS SHEET 477-A-1

JOINS SHEET No neighboring sheet to the east

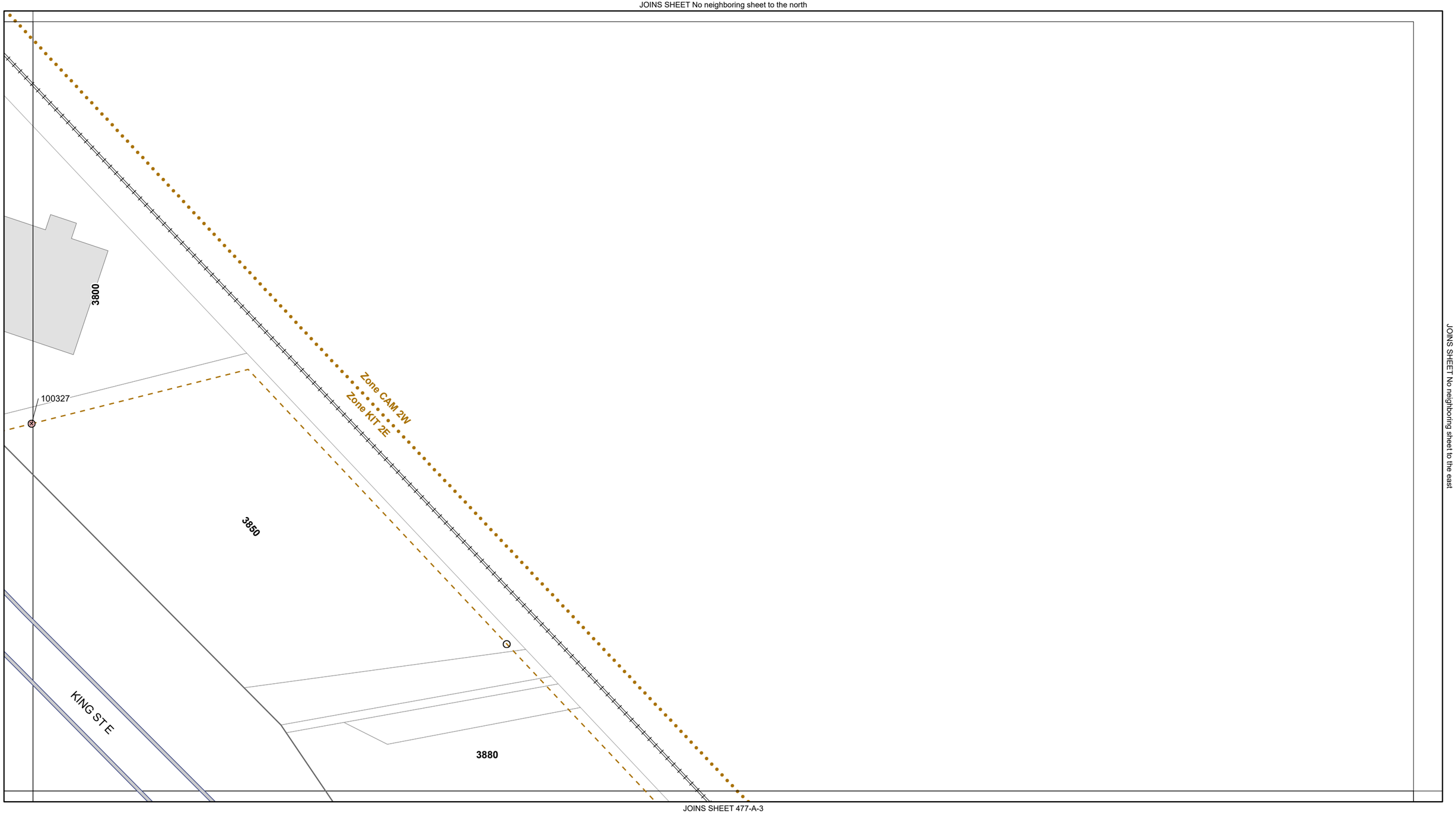


JOINS SHEET 477-A-3

# Kitchener Utilities Water Sixteenth Grid Atlas Map Sheet 477-A-2

Valve #
- Air Release
- Blowoff
- Pressure Reducing
- Valve
- Chamber
- Well

- WTP Treatment Plant
- Bacteriological Sampling Location
- Plastic Main
- Sanitary Force Main
- Water Service Pipe
- Parcel with Unusual Private Water Service Connection

**Main Ownership**
- Kitchener
- Region
- Dual

**Hydrant Flushing**

Hydrant #
- Both Fall And Regular
- New Development
- Regular
- All Other

**Main Diameter**
- 25mm (1")
- 38mm (1.5")
- 50mm (2")
- 75mm (3")
- 100mm (4")
- 150mm (6")
- 200mm (8")
- 250mm (10")
- 300mm (12")
- 350mm (14")
- 400mm (16")
- 450mm(18")
- 600mm (24")
- 750mm (30")
- 900mm (36")
- 1200mm (48")

N W E S

0 10 20 30 40 m



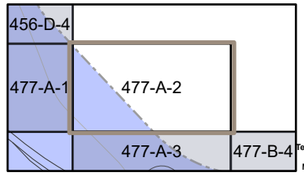


Kitchener Utilities

KITCHENER
Corporate Services
Technology Innovation and Services
Geospatial Data and Analytics
Map created: September 26, 2026

DISCLAIMER: This document is subject to copyright and may only be used for your personal, non-commercial use, provided you keep intact the copyright notice. The City of Kitchener assumes no responsibility for any errors, and is not liable for any damages of any kind resulting from the use of, or reliance on, the information contained in this document. The City of Kitchener does not make any representations or warranty, express or implied, concerning the accuracy, quality, likely results or reliability of the use of the information contained in this document. © 2026 The Corporation of the City of Kitchener. Some portions of this publication are produced using information under licensed use from Teranet ©1998 Protected by Copyright - May not be reproduced without Permission THIS IS NOT A PLAN OF SURVEY - PROJECTION: UTM NAD 83 zone 17

JOINS SHEET 477-A-2

JOINS SHEET 477-A-4

JOINS SHEET 477-B-4

KING ST E

3880

10078

Zone CAM 2W
Zone KIT 2E

4164

10

18

JOINS SHEET 477-D-2

# Kitchener Utilities
# Water Sixteenth Grid
# Atlas Map Sheet 477-A-3

Valve #

- Air Release
- Blowoff
- Pressure Reducing
- Valve
- Chamber
- Well

- WTP Treatment Plant
- Bacteriological Sampling Location
- Plastic Main
- Sanitary Force Main
- Water Service Pipe
- Parcel with Unusual Private Water Service Connection

**Main Ownership**
- Kitchener
- Region
- Dual

**Hydrant Flushing**
Hydrant #
- Both Fall And Regular
- New Development
- Regular
- All Other

**Main Diameter**
- 25mm (1")
- 38mm (1.5")
- 50mm (2")
- 75mm (3")
- 100mm (4")
- 150mm (6")
- 200mm (8")
- 250mm (10")
- 300mm (12")
- 350mm (14")
- 400mm (16")
- 450mm(18")
- 600mm (24")
- 750mm (30")
- 900mm (36")
- 1200mm (48")

N W E S

0 10 20 30 40 m

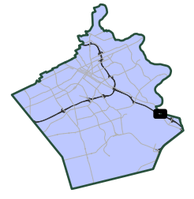

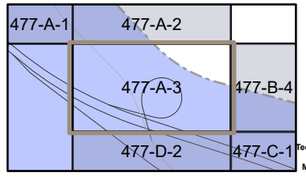


Kitchener Utilities

KITCHENER
Corporate Services
Technology Innovation and Services
Geospatial Data and Analytics
Map created: September 26, 2026

DISCLAIMER: This document is subject to copyright and may only be used for your personal, non-commercial use, provided you keep intact the copyright notice. The City of Kitchener assumes no responsibility for any errors, and is not liable for any damages of any kind resulting from the use of, or reliance on, the information contained in this document. The City of Kitchener does not make any representations or warranty, express or implied, concerning the accuracy, quality, likely results or reliability of the use of the information contained in this document. © 2026 The Corporation of the City of Kitchener. Some portions of this publication are produced using information under licensed use from Teranet ©1998 Protected by Copyright - May not be reproduced without Permission THIS IS NOT A PLAN OF SURVEY - PROJECTION: UTM NAD 83 zone 17

JOINS SHEET No neighboring sheet to the north

JOINS SHEET 477-A-3

JOINS SHEET 477-B-3

3880

100392

Zone CAM 2W

Zone KIT 2E

4164

200

JOINS SHEET 477-C-1

# Kitchener Utilities Water Sixteenth Grid Atlas Map Sheet 477-B-4

Valve #

- Air Release
- Blowoff
- Pressure Reducing
- Valve
- Chamber
- Well

- WTP Treatment Plant
- Bacteriological Sampling Location
- Plastic Main
- Sanitary Force Main
- Water Service Pipe
- Parcel with Unusual Private Water Service Connection

**Main Ownership**

- Kitchener
- Region
- Dual

**Hydrant Flushing**

Hydrant #

- Both Fall And Regular
- New Development
- Regular
- All Other

**Main Diameter**

- 25mm (1")
- 38mm (1.5")
- 50mm (2")
- 75mm (3")
- 100mm (4")
- 150mm (6")
- 200mm (8")
- 250mm (10")
- 300mm (12")
- 350mm (14")
- 400mm (16")
- 450mm(18")
- 600mm (24")
- 750mm (30")
- 900mm (36")
- 1200mm (48")

N W E S

0 10 20 30 40 m



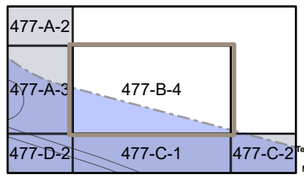


Kitchener Utilities

KITCHENER

Corporate Services
Technology Innovation and Services
Geospatial Data and Analytics
Map created: September 26, 2026

DISCLAIMER: This document is subject to copyright and may only be used for your personal, non-commercial use, provided you keep intact the copyright notice. The City of Kitchener assumes no responsibility for any errors, and is not liable for any damages of any kind resulting from the use of, or reliance on, the information contained in this document. The City of Kitchener does not make any representations or warranty, express or implied, concerning the accuracy, quality, likely results or reliability of the use of the information contained in this document. © 2026 The Corporation of the City of Kitchener. Some portions of this publication are produced using information under licensed use from Teranet ©1998 Protected by Copyright - May not be reproduced without Permission THIS IS NOT A PLAN OF SURVEY - PROJECTION: UTM NAD 83 zone 17

JOINS SHEET 477-B-4

JOINS SHEET 477-D-2

JOINS SHEET 477-C-2

4164

200

4166

4202

4210

33-35

2915

KING ST E

4169

JOINS SHEET 477-C-4

# Kitchener Utilities
# Water Sixteenth Grid
# Atlas Map Sheet 477-C-1

Valve #

- Air Release
- Blowoff
- Pressure Reducing Valve
- Chamber
- Well

- WTP Treatment Plant
- Bacteriological Sampling Location
- Plastic Main
- Sanitary Force Main
- Water Service Pipe
- Parcel with Unusual Private Water Service Connection

**Main Ownership**
- Kitchener
- Region
- Dual

**Hydrant Flushing** (Hydrant #)
- Both Fall And Regular
- New Development
- Regular
- All Other

**Main Diameter**
- 25mm (1")
- 38mm (1.5")
- 50mm (2")
- 75mm (3")
- 100mm (4")
- 150mm (6")
- 200mm (8")
- 250mm (10")
- 300mm (12")
- 350mm (14")
- 400mm (16")
- 450mm(18")
- 600mm (24")
- 750mm (30")
- 900mm (36")
- 1200mm (48")

N W E S

0 10 20 30 40 m

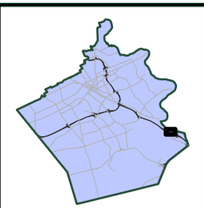

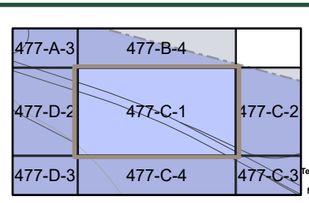


Kitchener Utilities

KITCHENER
Corporate Services
Technology Innovation and Services
Geospatial Data and Analytics
Map created: September 26, 2026

DISCLAIMER: This document is subject to copyright and may only be used for your personal, non-commercial use, provided you keep intact the copyright notice. The City of Kitchener assumes no responsibility for any errors, and is not liable for any damages of any kind resulting from the use of, or reliance on, the information contained in this document. The City of Kitchener does not make any representations or warranty, express or implied, concerning the accuracy, quality, likely results or reliability of the use of the information contained in this document. © 2026 The Corporation of the City of Kitchener. Some portions of this publication are produced using information under licensed use from Teranet ©1998 Protected by Copyright - May not be reproduced without Permission THIS IS NOT A PLAN OF SURVEY - PROJECTION: UTM NAD 83 zone 17

JOINS SHEET 477-B-3

JOINS SHEET 477-C-1

JOINS SHEET 478-D-1

Zone CAM 2W

Zone KIT 2E

200

WTP

180

SPORTSWORLD DR

JOINS SHEET 477-C-3

# Kitchener Utilities
# Water Sixteenth Grid
# Atlas Map Sheet 477-C-2

Valve #

- Air Release
- Blowoff
- Pressure Reducing Valve
- Chamber
- Well

- WTP Treatment Plant
- Bacteriological Sampling Location
- Plastic Main
- Sanitary Force Main
- Water Service Pipe
- Parcel with Unusual Private Water Service Connection

**Main Ownership**
- Kitchener
- Region
- Dual

**Hydrant Flushing** (Hydrant #)
- Both Fall And Regular
- New Development
- Regular
- All Other

**Main Diameter**
- 25mm (1")
- 38mm (1.5")
- 50mm (2")
- 75mm (3")
- 100mm (4")
- 150mm (6")
- 200mm (8")
- 250mm (10")
- 300mm (12")
- 350mm (14")
- 400mm (16")
- 450mm(18")
- 600mm (24")
- 750mm (30")
- 900mm (36")
- 1200mm (48")

N W E S

0 10 20 30 40 m



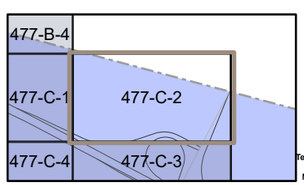


Kitchener Utilities

KITCHENER
Corporate Services
Technology Innovation and Services
Geospatial Data and Analytics
Map created: September 26, 2026

DISCLAIMER: This document is subject to copyright and may only be used for your personal, non-commercial use, provided you keep intact the copyright notice. The City of Kitchener assumes no responsibility for any errors, and is not liable for any damages of any kind resulting from the use of, or reliance on, the information contained in this document. The City of Kitchener does not make any representations or warranty, express or implied, concerning the accuracy, quality, likely results or reliability of the use of the information contained in this document. © 2026 The Corporation of the City of Kitchener. Some portions of this publication are produced using information under licensed use from Teranet ©1998 Protected by Copyright - May not be reproduced without Permission. THIS IS NOT A PLAN OF SURVEY - PROJECTION: UTM NAD 83 zone 17

JOINS SHEET 477-C-2

JOINS SHEET 477-C-4

JOINS SHEET 478-D-4

200

102266

100399

100300

SPORTSWORLD DR

SPORTSWORLD CROSSING RD

65

50/60-100

JOINS SHEET 497-B-2

# Kitchener Utilities
# Water Sixteenth Grid
# Atlas Map Sheet 477-C-3

Valve #

- Air Release
- Blowoff
- Pressure Reducing
- Valve
- Chamber
- Well

- WTP Treatment Plant
- Bacteriological Sampling Location
- Plastic Main
- Sanitary Force Main
- Water Service Pipe
- Parcel with Unusual Private Water Service Connection

**Main Ownership**
- Kitchener
- Region
- Dual

**Hydrant Flushing**

Hydrant #
- Both Fall And Regular
- New Development
- Regular
- All Other

**Main Diameter**
- 25mm (1")
- 38mm (1.5")
- 50mm (2")
- 75mm (3")
- 100mm (4")
- 150mm (6")
- 200mm (8")
- 250mm (10")
- 300mm (12")
- 350mm (14")
- 400mm (16")
- 450mm(18")
- 600mm (24")
- 750mm (30")
- 900mm (36")
- 1200mm (48")

N W E S

0 10 20 30 40 m

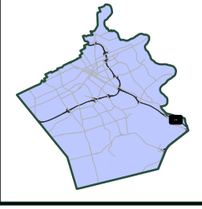

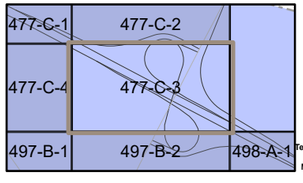


Kitchener Utilities

KITCHENER
Corporate Services
Technology Innovation and Services
Geospatial Data and Analytics
Map created: September 26, 2026

DISCLAIMER: This document is subject to copyright and may only be used for your personal, non-commercial use, provided you keep intact the copyright notice. The City of Kitchener assumes no responsibility for any errors, and is not liable for any damages of any kind resulting from the use of, or reliance on, the information contained in this document. The City of Kitchener does not make any representations or warranty, express or implied, concerning the accuracy, quality, likely results or reliability of the use of the information contained in this document. © 2026 The Corporation of the City of Kitchener. Some portions of this publication are produced using information under licensed use from Teranet ©1998 Protected by Copyright - May not be reproduced without Permission THIS IS NOT A PLAN OF SURVEY - PROJECTION: UTM NAD 83 zone 17

JOINS SHEET 477-C-1

JOINS SHEET 477-D-3

JOINS SHEET 477-C-3

KING ST E

GRAND HILL DR

DEER RIDGE DR

SPORTSWORLD CROSSING RD

4169

4202

4210

33-35

4195

4220

4278

4233

4282-4290/25

4271-4299

4300

50/60-100

280

284

100040

2914

100039

100038

120143

100037

2912

2913

100043

100044

2911

JOINS SHEET 497-B-1

# Kitchener Utilities
# Water Sixteenth Grid
# Atlas Map Sheet 477-C-4

Valve #

- Air Release
- Blowoff
- Pressure Reducing
- Valve
- Chamber
- Well

- WTP Treatment Plant
- Bacteriological Sampling Location
- Plastic Main
- Sanitary Force Main
- Water Service Pipe
- Parcel with Unusual Private Water Service Connection

**Main Ownership**
- Kitchener
- Region
- Dual

**Hydrant Flushing** (Hydrant #)
- Both Fall And Regular
- New Development
- Regular
- All Other

**Main Diameter**
- 25mm (1")
- 38mm (1.5")
- 50mm (2")
- 75mm (3")
- 100mm (4")
- 150mm (6")
- 200mm (8")
- 250mm (10")
- 300mm (12")
- 350mm (14")
- 400mm (16")
- 450mm(18")
- 600mm (24")
- 750mm (30")
- 900mm (36")
- 1200mm (48")

N W E S

0 10 20 30 40 m



| | | |
|---|---|---|
| 477-D-2 | 477-C-1 | 477-C-2 |
| 477-D-3 | 477-C-4 | 477-C-3 |
| 497-A-2 | 497-B-1 | 497-B-2 |

Kitchener Utilities

KITCHENER
Corporate Services
Technology Innovation and Services
Geospatial Data and Analytics
Map created: September 26, 2026

DISCLAIMER: This document is subject to copyright and may only be used for your personal, non-commercial use, provided you keep intact the copyright notice. The City of Kitchener assumes no responsibility for any errors, and is not liable for any damages of any kind resulting from the use of, or reliance on, the information contained in this document. The City of Kitchener does not make any representations or warranty, express or implied, concerning the accuracy, quality, likely results or reliability of the use of the information contained in this document. © 2026 The Corporation of the City of Kitchener. Some portions of this publication are produced using information under licensed use from Teranet ©1998 Protected by Copyright - May not be reproduced without Permission THIS IS NOT A PLAN OF SURVEY - PROJECTION: UTM NAD 83 zone 17

JOINS SHEET 477-A-3

JOINS SHEET 477-D-1

JOINS SHEET 477-C-1

JOINS SHEET 477-D-3




# Kitchener Utilities
# Water Sixteenth Grid
# Atlas Map Sheet 477-D-2

Valve #
- Air Release
- Blowoff
- Pressure Reducing
- Valve
- Chamber
- Well

- WTP Treatment Plant
- Bacteriological Sampling Location
- Plastic Main
- Sanitary Force Main
- Water Service Pipe
- Parcel with Unusual Private Water Service Connection

Hydrant #
- Both Fall And Regular
- New Development
- Regular
- All Other

**Main Ownership**
- Kitchener
- Region
- Dual

**Main Diameter**
- 25mm (1")
- 38mm (1.5")
- 50mm (2")
- 75mm (3")
- 100mm (4")
- 150mm (6")
- 200mm (8")
- 250mm (10")
- 300mm (12")
- 350mm (14")
- 400mm (16")
- 450mm(18")
- 600mm (24")
- 750mm (30")
- 900mm (36")
- 1200mm (48")

N W E S

0 10 20 30 40 m



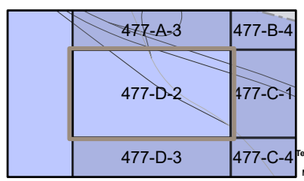


Kitchener Utilities

KITCHENER
Corporate Services
Technology Innovation and Services
Geospatial Data and Analytics
Map created: September 26, 2026

DISCLAIMER: This document is subject to copyright and may only be used for your personal, non-commercial use, provided you keep intact the copyright notice. The City of Kitchener assumes no responsibility for any errors, and is not liable for any damages of any kind resulting from the use of, or reliance on, the information contained in this document. The City of Kitchener does not make any representations or warranty, express or implied, concerning the accuracy, quality, likely results or reliability of the use of the information contained in this document. © 2026 The Corporation of the City of Kitchener. Some portions of this publication are produced using information under licensed use from Teranet ©1998 Protected by Copyright - May not be reproduced without Permission THIS IS NOT A PLAN OF SURVEY - PROJECTION: UTM NAD 83 zone 17

JOINS SHEET 477-D-2

JOINS SHEET 477-D-4

JOINS SHEET 477-C-4

JOINS SHEET 497-A-2

GRAND HILL DR

FOLLEYS LANE

WAGON ST

WINIFRED ST

BADEN CRT

DEER RIDGE DR

Zone KIT 2E

Zone KIT 2EA

4271-4299

# Kitchener Utilities
# Water Sixteenth Grid
# Atlas Map Sheet 477-D-3

Valve #

Air Release
Blowoff
Pressure Reducing
Valve
Chamber
Well

WTP Treatment Plant
Bacteriological Sampling Location
Plastic Main
Sanitary Force Main
Water Service Pipe
Parcel with Unusual Private Water Service Connection

**Main Ownership**
Kitchener
Region
Dual

**Hydrant Flushing**
Hydrant #
Both Fall And Regular
New Development
Regular
All Other

**Main Diameter**
25mm (1")
38mm (1.5")
50mm (2")
75mm (3")
100mm (4")
150mm (6")
200mm (8")
250mm (10")
300mm (12")
350mm (14")
400mm (16")
450mm(18")
600mm (24")
750mm (30")
900mm (36")
1200mm (48")

N W E S

0 10 20 30 40 m

| | | |
|---|---|---|
| | 477-D-2 | 477-C-1 |
| | 477-D-3 | 477-C-4 |
| 497-A-1 | 497-A-2 | 497-B-1 |

Kitchener Utilities

KITCHENER
Corporate Services
Technology Innovation and Services
Geospatial Data and Analytics
Map created: September 26, 2026

DISCLAIMER: This document is subject to copyright and may only be used for your personal, non-commercial use, provided you keep intact the copyright notice. The City of Kitchener assumes no responsibility for any errors, and is not liable for any damages of any kind resulting from the use of, or reliance on, the information contained in this document. The City of Kitchener does not make any representations or warranty, express or implied, concerning the accuracy, quality, likely results or reliability of the use of the information contained in this document. © 2026 The Corporation of the City of Kitchener. Some portions of this publication are produced using information under licensed use from Teranet 619968 Protected by Copyright - May not be reproduced without Permission THIS IS NOT A PLAN OF SURVEY - PROJECTION: UTM NAD 83 zone 17

JOINS SHEET 471-D-3

JOINS SHEET No neighboring sheet to the west

JOINS SHEET 491-B-1

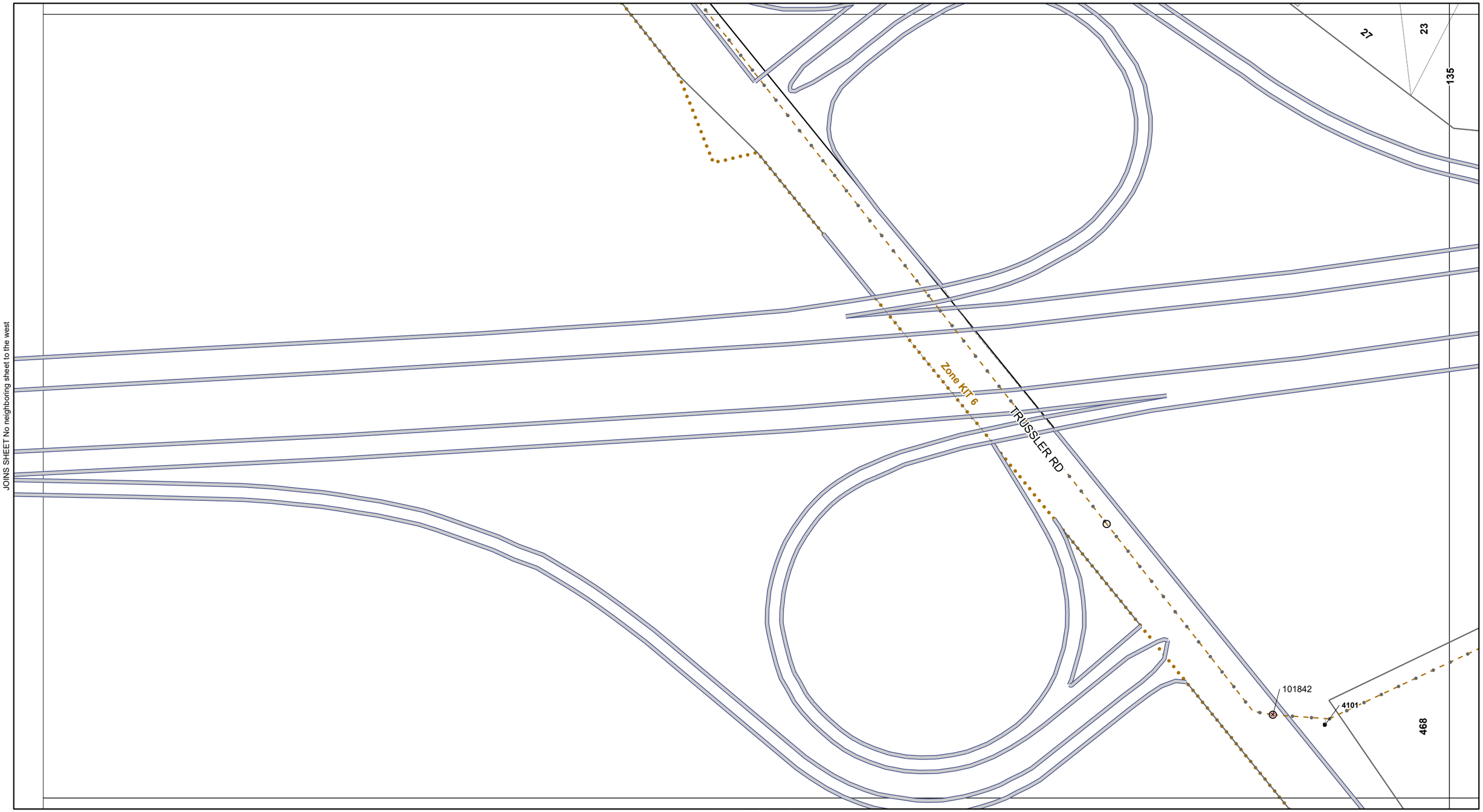


JOINS SHEET 491-A-3

# Kitchener Utilities
# Water Sixteenth Grid
# Atlas Map Sheet 491-A-2

Valve #

- Air Release
- Blowoff
- Pressure Reducing
- Valve
- Chamber
- Well

- WTP Treatment Plant
- Bacteriological Sampling Location
- Plastic Main
- Sanitary Force Main
- Water Service Pipe
- Parcel with Unusual Private Water Service Connection

Hydrant #

**Main Ownership**
- Kitchener
- Region
- Dual

**Hydrant Flushing**
- Both Fall And Regular
- New Development
- Regular
- All Other

**Main Diameter**
- 25mm (1")
- 38mm (1.5")
- 50mm (2")
- 75mm (3")
- 100mm (4")
- 150mm (6")
- 200mm (8")
- 250mm (10")
- 300mm (12")
- 350mm (14")
- 400mm (16")
- 450mm(18")
- 600mm (24")
- 750mm (30")
- 900mm (36")
- 1200mm (48")

N
W E
S

0 10 20 30 40 m

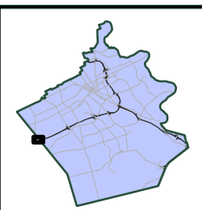

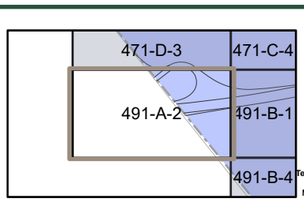


Kitchener Utilities

KITCHENER
Corporate Services
Technology Innovation and Services
Geospatial Data and Analytics
Map created: September 26, 2026

DISCLAIMER: This document is subject to copyright and may only be used for your personal, non-commercial use, provided you keep intact the copyright notice. The City of Kitchener assumes no responsibility for any errors, and is not liable for any damages of any kind resulting from the use of, or reliance on, the information contained in this document. The City of Kitchener does not make any representations or warranty, express or implied, concerning the accuracy, quality, likely results or reliability of the use of the information contained in this document. © 2026 The Corporation of the City of Kitchener. Some portions of this publication are produced using information under licensed use from Teranet ©1998 Protected by Copyright - May not be reproduced without Permission THIS IS NOT A PLAN OF SURVEY - PROJECTION: UTM NAD 83 zone 17

JOINS SHEET 471-C-4

JOINS SHEET 491-A-2

JOINS SHEET 491-B-2

23
135
35
39
43
47
51
55
59
63
67
468
4001273
4001276
RICHARD BEASLEY CRES
JENNIFER CRES
KAITLYN ST
114983
114973
16504
114981
BENNINGER DR
114972
16517
366
370
265

JOINS SHEET 491-B-4

# Kitchener Utilities
# Water Sixteenth Grid
# Atlas Map Sheet 491-B-1

Valve #
- Air Release
- Blowoff
- Pressure Reducing Valve
- Chamber
- Well

- WTP Treatment Plant
- Bacteriological Sampling Location
- Plastic Main
- Sanitary Force Main
- Water Service Pipe
- Parcel with Unusual Private Water Service Connection

**Main Ownership**
- Kitchener
- Region
- Dual

**Hydrant Flushing**
Hydrant #
- Both Fall And Regular
- New Development
- Regular
- All Other

**Main Diameter**
- 25mm (1")
- 38mm (1.5")
- 50mm (2")
- 75mm (3")
- 100mm (4")
- 150mm (6")
- 200mm (8")
- 250mm (10")
- 300mm (12")
- 350mm (14")
- 400mm (16")
- 450mm(18")
- 600mm (24")
- 750mm (30")
- 900mm (36")
- 1200mm (48")

N W E S

0 10 20 30 40 m

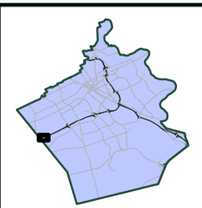

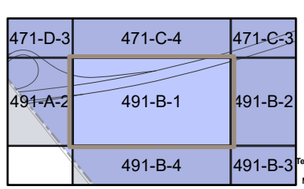


Kitchener Utilities

KITCHENER
Corporate Services
Technology Innovation and Services
Geospatial Data and Analytics
Map created: September 26, 2026

DISCLAIMER: This document is subject to copyright and may only be used for your personal, non-commercial use, provided you keep intact the copyright notice. The City of Kitchener assumes no responsibility for any errors, and is not liable for any damages of any kind resulting from the use of, or reliance on, the information contained in this document. The City of Kitchener does not make any representations or warranty, express or implied, concerning the accuracy, quality, likely results or reliability of the use of the information contained in this document. © 2026 The Corporation of the City of Kitchener. Some portions of this publication are produced using information under licensed use from Teranet ©1998 Protected by Copyright - May not be reproduced without Permission THIS IS NOT A PLAN OF SURVEY - PROJECTION: UTM NAD 83 zone 17

JOINS SHEET 471-C-3

JOINS SHEET 491-B-1

JOINS SHEET 492-A-1

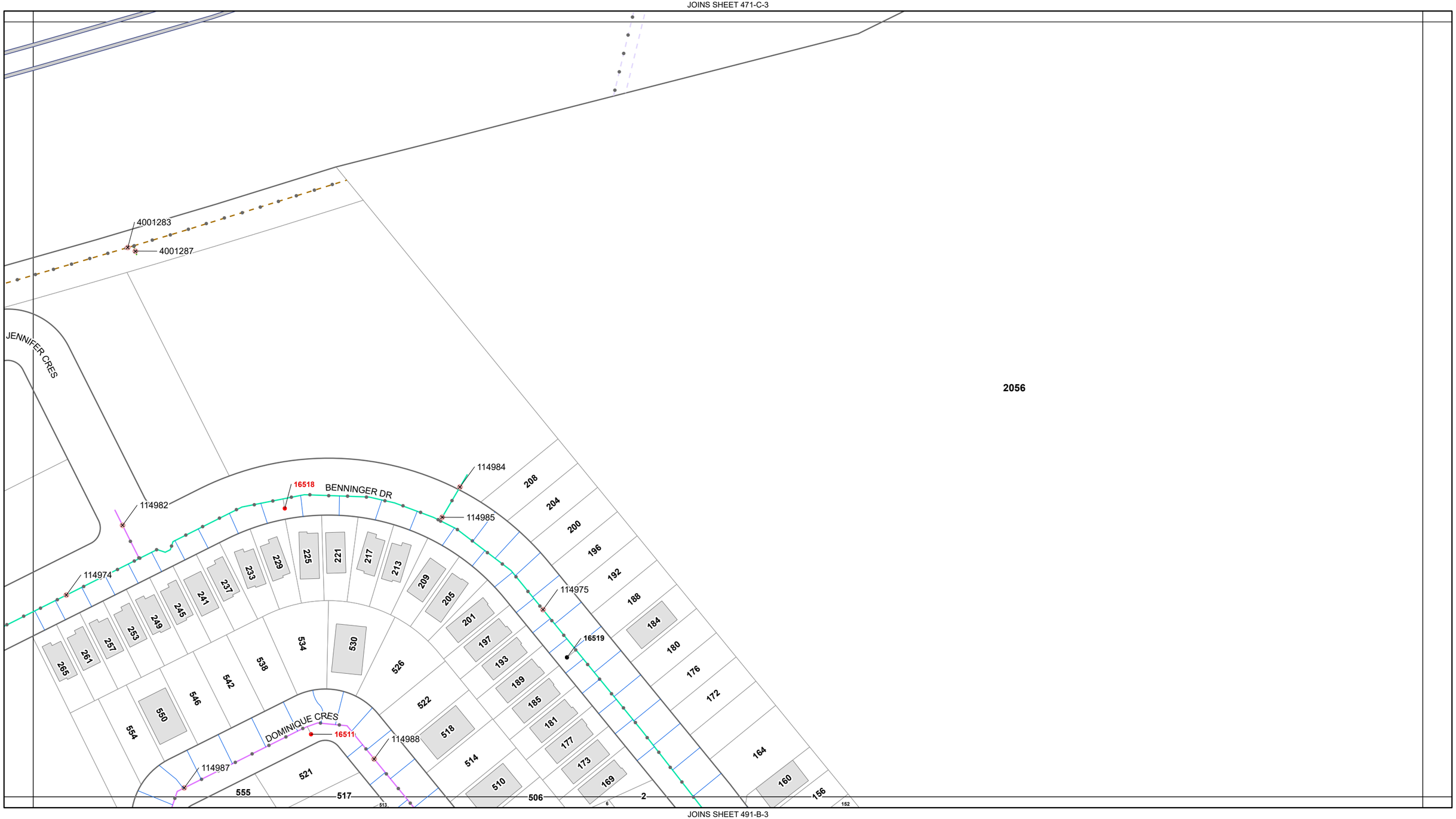


JOINS SHEET 491-B-3

# Kitchener Utilities Water Sixteenth Grid Atlas Map Sheet 491-B-2

Valve #

- Air Release
- Blowoff
- Pressure Reducing Valve
- Chamber
- Well
- Treatment Plant
- Bacteriological Sampling Location
- Plastic Main
- Sanitary Force Main
- Water Service Pipe
- Parcel with Unusual Private Water Service Connection

**Main Ownership**
- Kitchener
- Region
- Dual

**Hydrant Flushing**
Hydrant #
- Both Fall And Regular
- New Development
- Regular
- All Other

**Main Diameter**
- 25mm (1")
- 38mm (1.5")
- 50mm (2")
- 75mm (3")
- 100mm (4")
- 150mm (6")
- 200mm (8")
- 250mm (10")
- 300mm (12")
- 350mm (14")
- 400mm (16")
- 450mm(18")
- 600mm (24")
- 750mm (30")
- 900mm (36")
- 1200mm (48")

N W E S

0 10 20 30 40 m



| | | |
|---|---|---|
| 471-C-4 | 471-C-3 | 472-D-4 |
| 491-B-1 | 491-B-2 | 492-A-1 |
| 491-B-4 | 491-B-3 | 492-A-4 |

Kitchener Utilities

KITCHENER
Corporate Services
Technology Innovation and Services
Geospatial Data and Analytics
Map created: September 26, 2026

DISCLAIMER: This document is subject to copyright and may only be used for your personal, non-commercial use, provided you keep intact the copyright notice. The City of Kitchener assumes no responsibility for any errors, and is not liable for any damages of any kind resulting from the use of, or reliance on, the information contained in this document. The City of Kitchener does not make any representations or warranty, express or implied, concerning the accuracy, quality, likely results or reliability of the use of the information contained in this document. © 2026 The Corporation of the City of Kitchener. Some portions of this publication are produced using information under licensed use from Teranet ©1998 Protected by Copyright - May not be reproduced without Permission THIS IS NOT A PLAN OF SURVEY - PROJECTION: UTM NAD 83 zone 17




# Kitchener Utilities Water Sixteenth Grid Atlas Map Sheet 491-B-3

Valve #
- Air Release
- Blowoff
- Pressure Reducing
- Valve
- Chamber
- Well

WTP Treatment Plant
- Bacteriological Sampling Location
- Plastic Main
- Sanitary Force Main
- Water Service Pipe
- Parcel with Unusual Private Water Service Connection

**Main Ownership**
- Kitchener
- Region
- Dual

**Hydrant Flushing**
- Hydrant #
- Both Fall And Regular
- New Development
- Regular
- All Other

**Main Diameter**
- 25mm (1")
- 38mm (1.5")
- 50mm (2")
- 75mm (3")
- 100mm (4")
- 150mm (6")
- 200mm (8")
- 250mm (10")
- 300mm (12")
- 350mm (14")
- 400mm (16")
- 450mm(18")
- 600mm (24")
- 750mm (30")
- 900mm (36")
- 1200mm (48")

N W E S

0 10 20 30 40 m

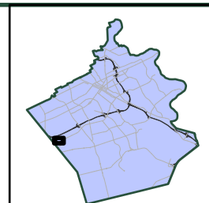

| | | |
|---|---|---|
| 491-B-1 | 491-B-2 | 492-A-1 |
| 491-B-4 | 491-B-3 | 492-A-4 |
| 491-C-1 | 491-C-2 | 492-D-1 |

Kitchener Utilities

KITCHENER
Corporate Services
Technology Innovation and Services
Geospatial Data and Analytics
Map created: September 26, 2026

DISCLAIMER: This document is subject to copyright and may only be used for your personal, non-commercial use, provided you keep intact the copyright notice. The City of Kitchener assumes no responsibility for any errors, and is not liable for any damages of any kind resulting from the use of, or reliance on, the information contained in this document. The City of Kitchener does not make any representations or warranty, express or implied, concerning the accuracy, quality, likely results or reliability of the use of the information contained in this document. © 2026 The Corporation of the City of Kitchener. Some portions of this publication are produced using information under licensed use from Teranet ©1998 Protected by Copyright - May not be reproduced without Permission THIS IS NOT A PLAN OF SURVEY - PROJECTION: UTM NAD 83 zone 17

JOINS SHEET 491-B-1

JOINS SHEET 491-A-3

JOINS SHEET 491-B-3

JOINS SHEET 491-C-1

TRUSSLER RD

Zone KIT 6

RICHARD BEASLEY CRES

KAITLYN ST

BENNINGER DR

STEPHANIE CRT

STEPHANIE ST

DOMINIQUE ST

114980 114971 114979 114970 16516 114969 114995 114994 16515 114968 16514 16517 16506 114962 16507 114990 114996

366 370 374 378 355 359 363 367 371 375 379 383 387 391 395 399 403 407 411 415 419 423 427 431 435 439 443 447 451 455 459 463 467 471 475 468 926 933 922 929 918 925 914 921 910 917 913 909 905 901 124 120 116 112 108 104 100 99 95 91 87 65 61 57 53 49 45 41 37 33 38 34 30 26 550 454 450 446 442 438 434 430

# Kitchener Utilities Water Sixteenth Grid Atlas Map Sheet 491-B-4

Valve #
- Air Release
- Blowoff
- Pressure Reducing Valve
- Chamber
- Well

- Treatment Plant
- Bacteriological Sampling Location
- Plastic Main
- Sanitary Force Main
- Water Service Pipe
- Parcel with Unusual Private Water Service Connection

**Main Ownership**
- Kitchener
- Region
- Dual

**Hydrant Flushing** (Hydrant #)
- Both Fall And Regular
- New Development
- Regular
- All Other

**Main Diameter**
- 25mm (1")
- 38mm (1.5")
- 50mm (2")
- 75mm (3")
- 100mm (4")
- 150mm (6")
- 200mm (8")
- 250mm (10")
- 300mm (12")
- 350mm (14")
- 400mm (16")
- 450mm(18")
- 600mm (24")
- 750mm (30")
- 900mm (36")
- 1200mm (48")

N W E S

0 10 20 30 40 m

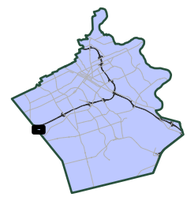

| | | |
|---|---|---|
| 491-A-2 | 491-B-1 | 491-B-2 |
| | 491-B-4 | 491-B-3 |
| | 491-C-1 | 491-C-2 |

Kitchener Utilities

Corporate Services
Technology Innovation and Services
Geospatial Data and Analytics
Map created: September 26, 2026

DISCLAIMER: This document is subject to copyright and may only be used for your personal, non-commercial use, provided you keep intact the copyright notice. The City of Kitchener assumes no responsibility for any errors, and is not liable for any damages of any kind resulting from the use of, or reliance on, the information contained in this document. The City of Kitchener does not make any representations or warranty, express or implied, concerning the accuracy, quality, likely results or reliability of the use of the information contained in this document. © 2026 The Corporation of the City of Kitchener. Some portions of this publication are produced using information under licensed use from Teranet ©1998 Protected by Copyright - May not be reproduced without Permission THIS IS NOT A PLAN OF SURVEY - PROJECTION: UTM NAD 83 zone 17

JOINS SHEET 491-B-4

JOINS SHEET No neighboring sheet to the west

JOINS SHEET 491-C-2

JOINS SHEET 491-C-4

# Kitchener Utilities
# Water Sixteenth Grid
# Atlas Map Sheet 491-C-1

Valve # — Air Release, Blowoff, Pressure Reducing, Valve, Chamber, Well

WTP Treatment Plant
Bacteriological Sampling Location
Plastic Main
Sanitary Force Main
Water Service Pipe
Parcel with Unusual Private Water Service Connection

**Main Ownership**
Kitchener
Region
Dual

**Hydrant Flushing** — Hydrant #
Both Fall And Regular
New Development
Regular
All Other

**Main Diameter**
25mm (1")
38mm (1.5")
50mm (2")
75mm (3")
100mm (4")
150mm (6")
200mm (8")
250mm (10")
300mm (12")
350mm (14")
400mm (16")
450mm(18")
600mm (24")
750mm (30")
900mm (36")
1200mm (48")

N W E S

0 10 20 30 40 m

491-B-4 | 491-B-3
491-C-1 | 491-C-2
491-C-4 | 491-C-3

Kitchener Utilities

KITCHENER
Corporate Services
Technology Innovation and Services
Geospatial Data and Analytics
Map created: September 26, 2026

DISCLAIMER: This document is subject to copyright and may only be used for your personal, non-commercial use, provided you keep intact the copyright notice. The City of Kitchener assumes no responsibility for any errors, and is not liable for any damages of any kind resulting from the use of, or reliance on, the information contained in this document. The City of Kitchener does not make any representations or warranty, express or implied, concerning the accuracy, quality, likely results or reliability of the use of the information contained in this document. © 2026 The Corporation of the City of Kitchener. Some portions of this publication are produced using information under licensed use from Teranet ©1998 Protected by Copyright - May not be reproduced without Permission THIS IS NOT A PLAN OF SURVEY - PROJECTION: UTM NAD 83 zone 17

JOINS SHEET 491-B-3

JOINS SHEET 491-C-1

JOINS SHEET 492-D-1

JOINS SHEET 491-C-3

# Kitchener Utilities Water Sixteenth Grid Atlas Map Sheet 491-C-2

Valve #

- Air Release
- Blowoff
- Pressure Reducing Valve
- Chamber
- Well

- WTP Treatment Plant
- Bacteriological Sampling Location
- Plastic Main
- Sanitary Force Main
- Water Service Pipe
- Parcel with Unusual Private Water Service Connection

**Main Ownership**
- Kitchener
- Region
- Dual

**Hydrant Flushing** (Hydrant #)
- Both Fall And Regular
- New Development
- Regular
- All Other

**Main Diameter**
- 25mm (1")
- 38mm (1.5")
- 50mm (2")
- 75mm (3")
- 100mm (4")
- 150mm (6")
- 200mm (8")
- 250mm (10")
- 300mm (12")
- 350mm (14")
- 400mm (16")
- 450mm(18")
- 600mm (24")
- 750mm (30")
- 900mm (36")
- 1200mm (48")

N W E S

0 10 20 30 40 m

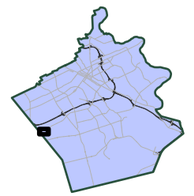

| | | |
|---|---|---|
| 491-B-4 | 491-B-3 | 492-A-4 |
| 491-C-1 | 491-C-2 | 492-D-1 |
| 491-C-4 | 491-C-3 | 492-D-4 |

Kitchener Utilities

KITCHENER
Corporate Services
Technology Innovation and Services
Geospatial Data and Analytics
Map created: September 26, 2026

DISCLAIMER: This document is subject to copyright and may only be used for your personal, non-commercial use, provided you keep intact the copyright notice. The City of Kitchener assumes no responsibility for any errors, and is not liable for any damages of any kind resulting from the use of, or reliance on, the information contained in this document. The City of Kitchener does not make any representations or warranty, express or implied, concerning the accuracy, quality, likely results or reliability of the use of the information contained in this document. © 2026 The Corporation of the City of Kitchener. Some portions of this publication are produced using information under licensed use from Teranet ©1998 Protected by Copyright - May not be reproduced without Permission THIS IS NOT A PLAN OF SURVEY - PROJECTION: UTM NAD 83 zone 17

JOINS SHEET 491-C-2

JOINS SHEET 491-C-4

JOINS SHEET 492-D-4

JOINS SHEET 511-B-2

NATHANIE ST

BENNINGER DR

REVERIE WAY

METTLE WAY

ARDOUR AVE

AVID DR

MOXIE LANE

OTTAWA ST S

TRUSSLER RD

Zone KIT_6

Zone MANN_Z5

Zone MANN_Z5

Zone MANNHEIM

13449

108446

104250

90588

90589

S F M

593 597 601 605 609 613 617 621 625 629 633 637 641

630

630/5-209

580-630/2-48

1-706/2-48/2-214

2069

2219

16

20

# Kitchener Utilities Water Sixteenth Grid Atlas Map Sheet 491-C-3

Valve #

- Air Release
- Blowoff
- Pressure Reducing Valve
- Chamber
- Well

- WTP Treatment Plant
- Bacteriological Sampling Location
- Plastic Main
- Sanitary Force Main
- Water Service Pipe
- Parcel with Unusual Private Water Service Connection

**Main Ownership**
- Kitchener
- Region
- Dual

**Hydrant Flushing** (Hydrant #)
- Both Fall And Regular
- New Development
- Regular
- All Other

**Main Diameter**
- 25mm (1")
- 38mm (1.5")
- 50mm (2")
- 75mm (3")
- 100mm (4")
- 150mm (6")
- 200mm (8")
- 250mm (10")
- 300mm (12")
- 350mm (14")
- 400mm (16")
- 450mm(18")
- 600mm (24")
- 750mm (30")
- 900mm (36")
- 1200mm (48")

N W E S

0 10 20 30 40 m

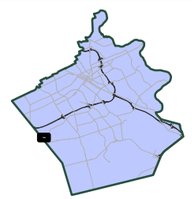

491-C-1 | 491-C-2 | 492-D-1
491-C-4 | 491-C-3 | 492-D-4
512-A-1

Kitchener Utilities

KITCHENER

Corporate Services
Technology Innovation and Services
Geospatial Data and Analytics
Map created: September 26, 2026

DISCLAIMER: This document is subject to copyright and may only be used for your personal, non-commercial use, provided you keep intact the copyright notice. The City of Kitchener assumes no responsibility for any errors, and is not liable for any damages of any kind resulting from the use of, or reliance on, the information contained in this document. The City of Kitchener does not make any representations or warranty, express or implied, concerning the accuracy, quality, likely results or reliability of the use of the information contained in this document. © 2026 The Corporation of the City of Kitchener. Some portions of this publication are produced using information under licensed use from Teranet ©1998 Protected by Copyright - May not be reproduced without Permission THIS IS NOT A PLAN OF SURVEY - PROJECTION: UTM NAD 83 zone 17

JOINS SHEET 491-C-1

JOINS SHEET No neighboring sheet to the west




JOINS SHEET 491-C-3

JOINS SHEET No neighboring sheet to the east

JOINS SHEET No neighboring sheet to the south

# Kitchener Utilities Water Sixteenth Grid Atlas Map Sheet 491-C-4

Valve #

- Air Release
- Blowoff
- Pressure Reducing
- Valve
- Chamber
- Well

- Treatment Plant
- Bacteriological Sampling Location
- Plastic Main
- Sanitary Force Main
- Water Service Pipe
- Parcel with Unusual Private Water Service Connection

**Main Ownership**
- Kitchener
- Region
- Dual

**Hydrant Flushing**

Hydrant #
- Both Fall And Regular
- New Development
- Regular
- All Other

**Main Diameter**
- 25mm (1")
- 38mm (1.5")
- 50mm (2")
- 75mm (3")
- 100mm (4")
- 150mm (6")
- 200mm (8")
- 250mm (10")
- 300mm (12")
- 350mm (14")
- 400mm (16")
- 450mm(18")
- 600mm (24")
- 750mm (30")
- 900mm (36")
- 1200mm (48")

N W E S

0 10 20 30 40 m

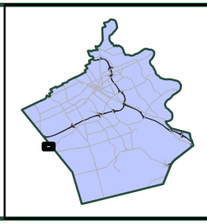

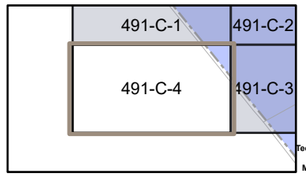


Kitchener Utilities

KITCHENER
Corporate Services
Technology Innovation and Services
Geospatial Data and Analytics
Map created: September 26, 2026

DISCLAIMER: This document is subject to copyright and may only be used for your personal, non-commercial use, provided you keep intact the copyright notice. The City of Kitchener assumes no responsibility for any errors, and is not liable for any damages of any kind resulting from the use of, or reliance on, the information contained in this document. The City of Kitchener does not make any representations or warranty, express or implied, concerning the accuracy, quality, likely results or reliability of the use of the information contained in this document. © 2026 The Corporation of the City of Kitchener. Some portions of this publication are produced using information under licensed use from Teranet ©1998 Protected by Copyright - May not be reproduced without Permission THIS IS NOT A PLAN OF SURVEY - PROJECTION: UTM NAD 83 zone 17

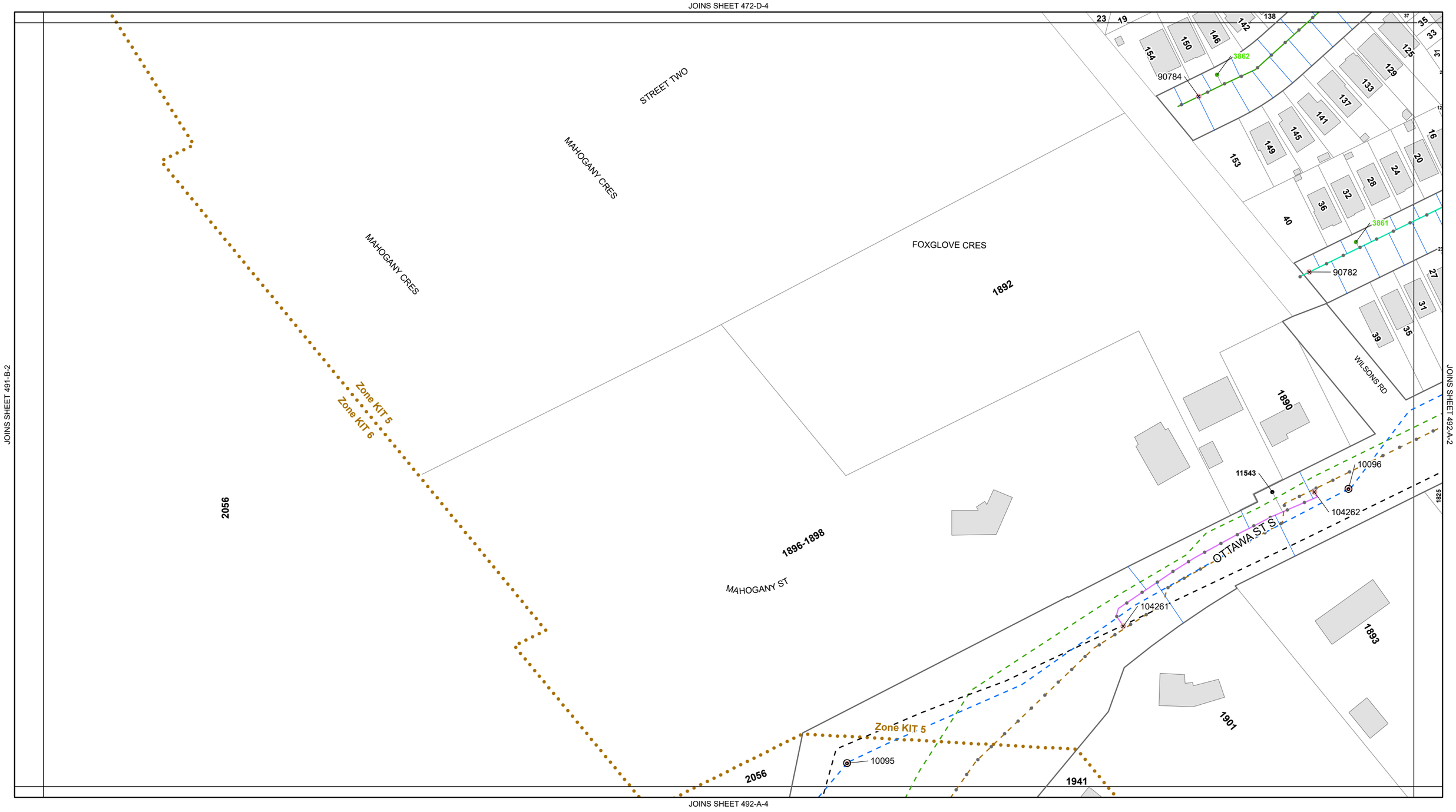


# Kitchener Utilities Water Sixteenth Grid Atlas Map Sheet 492-A-1

Valve #
- Air Release
- Blowoff
- Pressure Reducing
- Valve
- Chamber
- Well

WTP Treatment Plant
- Bacteriological Sampling Location
- Plastic Main
- Sanitary Force Main
- Water Service Pipe
- Parcel with Unusual Private Water Service Connection

**Main Ownership**
- Kitchener
- Region
- Dual

**Hydrant Flushing**
- Hydrant #
- Both Fall And Regular
- New Development
- Regular
- All Other

**Main Diameter**
- 25mm (1")
- 38mm (1.5")
- 50mm (2")
- 75mm (3")
- 100mm (4")
- 150mm (6")
- 200mm (8")
- 250mm (10")
- 300mm (12")
- 350mm (14")
- 400mm (16")
- 450mm(18")
- 600mm (24")
- 750mm (30")
- 900mm (36")
- 1200mm (48")

N W E S

0 10 20 30 40 m

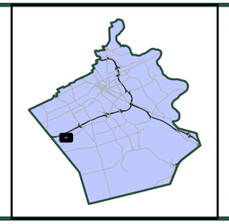

| | | |
|---|---|---|
| 471-C-3 | 472-D-4 | 472-D-3 |
| 491-B-2 | 492-A-1 | 492-A-2 |
| 491-B-3 | 492-A-4 | 492-A-3 |

Kitchener Utilities

KITCHENER
Corporate Services
Technology Innovation and Services
Geospatial Data and Analytics
Map created: September 26, 2026

DISCLAIMER: This document is subject to copyright and may only be used for your personal, non-commercial use, provided you keep intact the copyright notice. The City of Kitchener assumes no responsibility for any errors, and is not liable for any damages of any kind resulting from the use of, or reliance on, the information contained in this document. The City of Kitchener does not make any representations or warranty, express or implied, concerning the accuracy, quality, likely results or reliability of the use of the information contained in this document. © 2026 The Corporation of the City of Kitchener. Some portions of this publication are produced using information under licensed use from Teranet ©1998 Protected by Copyright - May not be reproduced without Permission THIS IS NOT A PLAN OF SURVEY - PROJECTION: UTM NAD 83 zone 17

JOINS SHEET 472-D-3

JOINS SHEET 492-A-1

JOINS SHEET 492-B-1

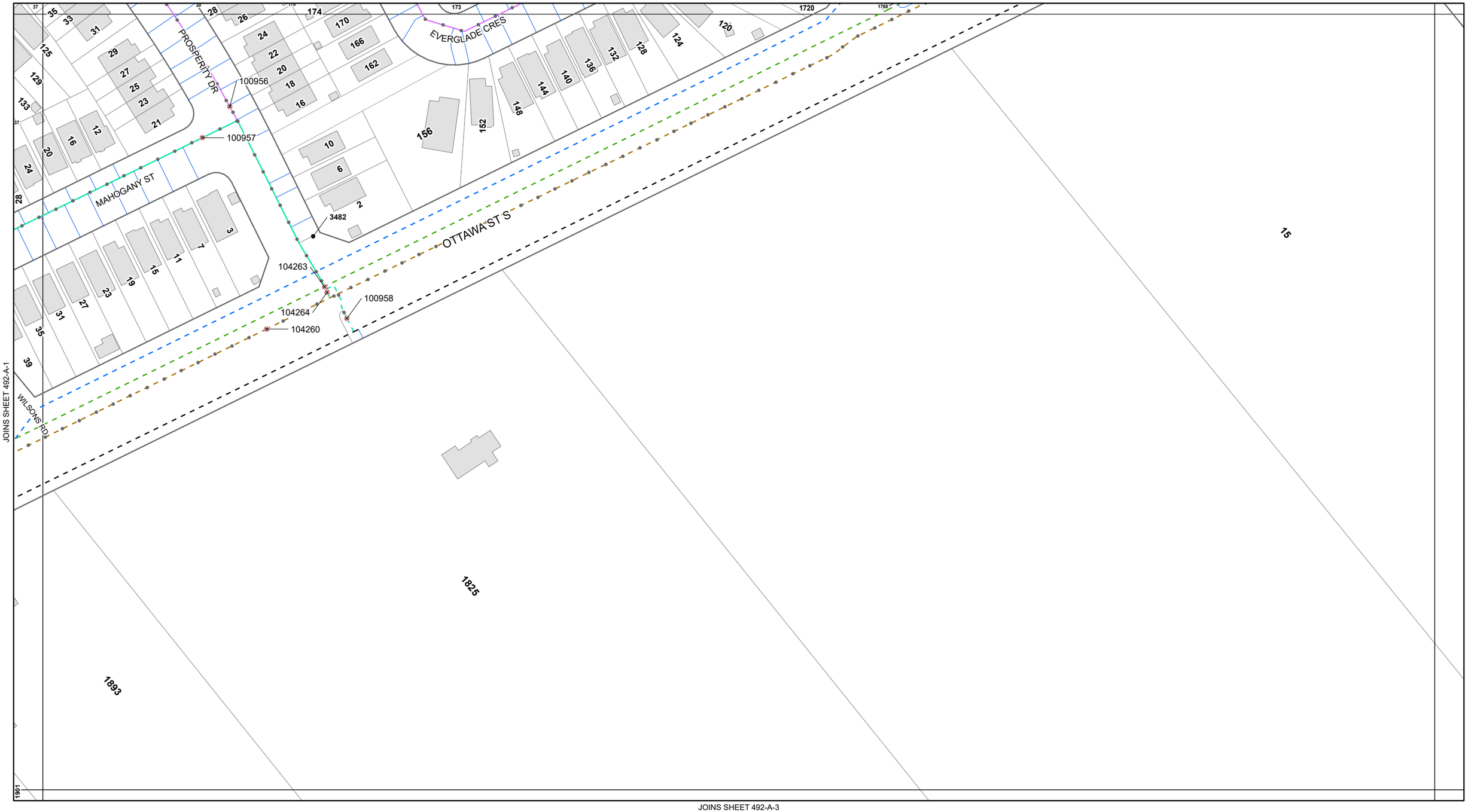


JOINS SHEET 492-A-3

# Kitchener Utilities Water Sixteenth Grid Atlas Map Sheet 492-A-2

Valve #
- Air Release
- Blowoff
- Pressure Reducing
- Valve
- Chamber
- Well

- Treatment Plant
- Bacteriological Sampling Location
- Plastic Main
- Sanitary Force Main
- Water Service Pipe
- Parcel with Unusual Private Water Service Connection

**Main Ownership**
- Kitchener
- Region
- Dual

**Hydrant Flushing**
Hydrant #
- Both Fall And Regular
- New Development
- Regular
- All Other

**Main Diameter**
- 25mm (1")
- 38mm (1.5")
- 50mm (2")
- 75mm (3")
- 100mm (4")
- 150mm (6")
- 200mm (8")
- 250mm (10")
- 300mm (12")
- 350mm (14")
- 400mm (16")
- 450mm(18")
- 600mm (24")
- 750mm (30")
- 900mm (36")
- 1200mm (48")

N W E S

0 10 20 30 40 m

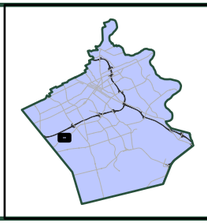

| | | |
|---|---|---|
| 472-D-4 | 472-D-3 | 472-C-4 |
| 492-A-1 | 492-A-2 | 492-B-1 |
| 492-A-4 | 492-A-3 | 492-B-4 |

Kitchener Utilities

KITCHENER
Corporate Services
Technology Innovation and Services
Geospatial Data and Analytics
**Map created: September 26, 2026**

DISCLAIMER: This document is subject to copyright and may only be used for your personal, non-commercial use, provided you keep intact the copyright notice. The City of Kitchener assumes no responsibility for any errors, and is not liable for any damages of any kind resulting from the use of, or reliance on, the information contained in this document. The City of Kitchener does not make any representations or warranty, express or implied, concerning the accuracy, quality, likely results or reliability of the use of the information contained in this document. © 2026 The Corporation of the City of Kitchener. Some portions of this publication are produced using information under licensed use from Teranet ©1998 Protected by Copyright - May not be reproduced without Permission THIS IS NOT A PLAN OF SURVEY - PROJECTION: UTM NAD 83 zone 17

JOINS SHEET 492-A-2

JOINS SHEET 492-A-4

JOINS SHEET 492-B-4

1825

1893

1901

1941

Zone KIT 5
Zone KIT 6

175

225

526

530

536

540

544

3613

101118

546

548

549

529

525

552

553

556

557

560

561

564

568

572

PEACH BLOSSOM CRT

103596

118

118

JOINS SHEET 492-D-2

# Kitchener Utilities
# Water Sixteenth Grid
# Atlas Map Sheet 492-A-3

Valve #

- Air Release
- Blowoff
- Pressure Reducing
- Valve
- Chamber
- Well

- WTP Treatment Plant
- Bacteriological Sampling Location
- Plastic Main
- Sanitary Force Main
- Water Service Pipe
- Parcel with Unusual Private Water Service Connection

**Main Ownership**
- Kitchener
- Region
- Dual

**Hydrant Flushing**

Hydrant #
- Both Fall And Regular
- New Development
- Regular
- All Other

**Main Diameter**
- 25mm (1")
- 38mm (1.5")
- 50mm (2")
- 75mm (3")
- 100mm (4")
- 150mm (6")
- 200mm (8")
- 250mm (10")
- 300mm (12")
- 350mm (14")
- 400mm (16")
- 450mm(18")
- 600mm (24")
- 750mm (30")
- 900mm (36")
- 1200mm (48")

N W E S

0 10 20 30 40 m

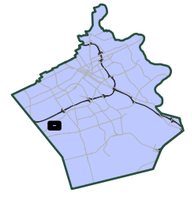

| | | |
|---|---|---|
| 492-A-1 | 492-A-2 | 492-B-1 |
| 492-A-4 | 492-A-3 | 492-B-4 |
| 492-D-1 | 492-D-2 | 492-C-1 |

Kitchener Utilities

KITCHENER
Corporate Services
Technology Innovation and Services
Geospatial Data and Analytics
Map created: September 26, 2026

DISCLAIMER: This document is subject to copyright and may only be used for your personal, non-commercial use, provided you keep intact the copyright notice. The City of Kitchener assumes no responsibility for any errors, and is not liable for any damages of any kind resulting from the use of, or reliance on, the information contained in this document. The City of Kitchener does not make any representations or warranty, express or implied, concerning the accuracy, quality, likely results or reliability of the use of the information contained in this document. © 2026 The Corporation of the City of Kitchener. Some portions of this publication are produced using information under licensed use from Teranet ©1998 Protected by Copyright - May not be reproduced without Permission THIS IS NOT A PLAN OF SURVEY - PROJECTION: UTM NAD 83 zone 17

JOINS SHEET 492-A-1

JOINS SHEET 491-B-3

JOINS SHEET 492-A-3

JOINS SHEET 492-D-1

1896-1898

1893

1901

1941

2056

1969-1989

94

Zone KIT 6

Zone KIT 5

Zone KIT 6

OTTAWA ST S

2770

103598

91062

103599

103600

110945

103601

104257

104256

104255

104253

104254

104202

103597

90578

2765

95993

# Kitchener Utilities
# Water Sixteenth Grid
# Atlas Map Sheet 492-A-4

Valve #

- Air Release
- Blowoff
- Pressure Reducing Valve
- Chamber
- Well

- WTP Treatment Plant
- Bacteriological Sampling Location
- Plastic Main
- Sanitary Force Main
- Water Service Pipe
- Parcel with Unusual Private Water Service Connection

**Main Ownership**
- Kitchener
- Region
- Dual

**Hydrant Flushing**

Hydrant #
- Both Fall And Regular
- New Development
- Regular
- All Other

**Main Diameter**
- 25mm (1")
- 38mm (1.5")
- 50mm (2")
- 75mm (3")
- 100mm (4")
- 150mm (6")
- 200mm (8")
- 250mm (10")
- 300mm (12")
- 350mm (14")
- 400mm (16")
- 450mm(18")
- 600mm (24")
- 750mm (30")
- 900mm (36")
- 1200mm (48")

N W E S

0 10 20 30 40 m

| | | |
|---|---|---|
| 491-B-2 | 492-A-1 | 492-A-2 |
| 491-B-3 | 492-A-4 | 492-A-3 |
| 491-C-2 | 492-D-1 | 492-D-2 |

Kitchener Utilities

KITCHENER
Corporate Services
Technology Innovation and Services
Geospatial Data and Analytics
Map created: September 26, 2026

DISCLAIMER: This document is subject to copyright and may only be used for your personal, non-commercial use, provided you keep intact the copyright notice. The City of Kitchener assumes no responsibility for any errors, and is not liable for any damages of any kind resulting from the use of, or reliance on, the information contained in this document. The City of Kitchener does not make any representations or warranty, express or implied, concerning the accuracy, quality, likely results or reliability of the use of the information contained in this document. © 2026 The Corporation of the City of Kitchener. Some portions of this publication are produced using information under licensed use from Teranet ©1998 Protected by Copyright - May not be reproduced without Permission THIS IS NOT A PLAN OF SURVEY - PROJECTION: UTM NAD 83 zone 17

JOINS SHEET 472-C-4

JOINS SHEET 492-A-2

JOINS SHEET 492-B-2




JOINS SHEET 492-B-4

# Kitchener Utilities
# Water Sixteenth Grid
# Atlas Map Sheet 492-B-1

Valve #
- Air Release
- Blowoff
- Pressure Reducing
- Valve
- Chamber
- Well

- WTP Treatment Plant
- Bacteriological Sampling Location
- Plastic Main
- Sanitary Force Main
- Water Service Pipe
- Parcel with Unusual Private Water Service Connection

**Main Ownership**
- Kitchener
- Region
- Dual

**Hydrant Flushing**
Hydrant #
- Both Fall And Regular
- New Development
- Regular
- All Other

**Main Diameter**
- 25mm (1")
- 38mm (1.5")
- 50mm (2")
- 75mm (3")
- 100mm (4")
- 150mm (6")
- 200mm (8")
- 250mm (10")
- 300mm (12")
- 350mm (14")
- 400mm (16")
- 450mm(18")
- 600mm (24")
- 750mm (30")
- 900mm (36")
- 1200mm (48")

N W E S

0 10 20 30 40 m



| | | |
|---|---|---|
| 472-D-3 | 472-C-4 | 472-C-3 |
| 492-A-2 | 492-B-1 | 492-B-2 |
| 492-A-3 | 492-B-4 | 492-B-3 |

Kitchener Utilities

KITCHENER
Corporate Services
Technology Innovation and Services
Geospatial Data and Analytics
Map created: September 26, 2026

DISCLAIMER: This document is subject to copyright and may only be used for your personal, non-commercial use, provided you keep intact the copyright notice. The City of Kitchener assumes no responsibility for any errors, and is not liable for any damages of any kind resulting from the use of, or reliance on, the information contained in this document. The City of Kitchener does not make any representations or warranty, express or implied, concerning the accuracy, quality, likely results or reliability of the use of the information contained in this document. © 2026 The Corporation of the City of Kitchener. Some portions of this publication are produced using information under licensed use from Teranet ©1998 Protected by Copyright - May not be reproduced without Permission THIS IS NOT A PLAN OF SURVEY - PROJECTION: UTM NAD 83 zone 17

JOINS SHEET 472-C-3

JOINS SHEET 492-B-1

JOINS SHEET 493-A-1

JOINS SHEET 492-B-3

PINE MARTIN CRES

ACTIVA AVE

COPPER LEAF ST

2981 100199 2982 100200 2983 100056 2886 100578 3297 100579 3296 100580

# Kitchener Utilities Water Sixteenth Grid Atlas Map Sheet 492-B-2

Valve #
- Air Release
- Blowoff
- Pressure Reducing Valve
- Chamber
- Well

- WTP Treatment Plant
- Bacteriological Sampling Location
- Plastic Main
- Sanitary Force Main
- Water Service Pipe
- Parcel with Unusual Private Water Service Connection

**Main Ownership**
- Kitchener
- Region
- Dual

**Hydrant Flushing** (Hydrant #)
- Both Fall And Regular
- New Development
- Regular
- All Other

**Main Diameter**
- 25mm (1")
- 38mm (1.5")
- 50mm (2")
- 75mm (3")
- 100mm (4")
- 150mm (6")
- 200mm (8")
- 250mm (10")
- 300mm (12")
- 350mm (14")
- 400mm (16")
- 450mm(18")
- 600mm (24")
- 750mm (30")
- 900mm (36")
- 1200mm (48")

N W E S

0 10 20 30 40 m

| | | |
|---|---|---|
| 472-C-4 | 472-C-3 | 473-D-4 |
| 492-B-1 | 492-B-2 | 493-A-1 |
| 492-B-4 | 492-B-3 | 493-A-4 |

Kitchener Utilities

Corporate Services
Technology Innovation and Services
Geospatial Data and Analytics
Map created: September 26, 2026

DISCLAIMER: This document is subject to copyright and may only be used for your personal, non-commercial use, provided you keep intact the copyright notice. The City of Kitchener assumes no responsibility for any errors, and is not liable for any damages of any kind resulting from the use of, or reliance on, the information contained in this document. The City of Kitchener does not make any representations or warranty, express or implied, concerning the accuracy, quality, likely results or reliability of the use of the information contained in this document. © 2026 The Corporation of the City of Kitchener. Some portions of this publication are produced using information under licensed use from Teranet ©1998 Protected by Copyright - May not be reproduced without Permission THIS IS NOT A PLAN OF SURVEY - PROJECTION: UTM NAD 83 zone 17

JOINS SHEET 492-B-2

JOINS SHEET 492-B-4

JOINS SHEET 493-A-4

JOINS SHEET 492-C-2

COPPER LEAF ST

COTTON GRASS ST

ACTIVA AVE

MAX BECKER DR

BRIDLEWREATH ST

MOUNTAIN LAUREL CRES

100581 100582 100584 100585 100586 100587 100588 100594 100595 100596 100727 100728 118181

3293 3294 3295 3298 3302 3378 3379 3380

# Kitchener Utilities
# Water Sixteenth Grid
# Atlas Map Sheet 492-B-3

Valve #

- Air Release
- Blowoff
- Pressure Reducing
- Valve
- Chamber
- Well

- WTP Treatment Plant
- Bacteriological Sampling Location
- Plastic Main
- Sanitary Force Main
- Water Service Pipe
- Parcel with Unusual Private Water Service Connection

**Main Ownership**
- Kitchener
- Region
- Dual

**Hydrant Flushing**

Hydrant #
- Both Fall And Regular
- New Development
- Regular
- All Other

**Main Diameter**
- 25mm (1")
- 38mm (1.5")
- 50mm (2")
- 75mm (3")
- 100mm (4")
- 150mm (6")
- 200mm (8")
- 250mm (10")
- 300mm (12")
- 350mm (14")
- 400mm (16")
- 450mm(18")
- 600mm (24")
- 750mm (30")
- 900mm (36")
- 1200mm (48")

N W E S

0 10 20 30 40 m

| | | |
|---|---|---|
| 492-B-1 | 492-B-2 | 493-A-1 |
| 492-B-4 | 492-B-3 | 493-A-4 |
| 492-C-1 | 492-C-2 | 493-D-1 |

Kitchener Utilities

KITCHENER
Corporate Services
Technology Innovation and Services
Geospatial Data and Analytics
Map created: September 26, 2026

DISCLAIMER: This document is subject to copyright and may only be used for your personal, non-commercial use, provided you keep intact the copyright notice. The City of Kitchener assumes no responsibility for any errors, and is not liable for any damages of any kind resulting from the use of, or reliance on, the information contained in this document. The City of Kitchener does not make any representations or warranty, express or implied, concerning the accuracy, quality, likely results or reliability of the use of the information contained in this document. © 2026 The Corporation of the City of Kitchener. Some portions of this publication are produced using information under licensed use from Teranet ©1998 Protected by Copyright - May not be reproduced without Permission THIS IS NOT A PLAN OF SURVEY - PROJECTION: UTM NAD 83 zone 17

JOINS SHEET 492-B-1

JOINS SHEET 492-A-3

JOINS SHEET 492-B-3

JOINS SHEET 492-C-1

DAVID BERGEY DR

PEACH BLOSSOM CRES

PEACH BLOSSOM CRT

ACTIVA AVE

BERRY MOSS ST

12125

105522

105523

100606

102282

105524

12126

3612

101117

101116

4577

3614

101127

100604

100605

100603

3291

100602

100601

105521

100598

100597

3292

15

225

180

171

175

190

245

200

# Kitchener Utilities
# Water Sixteenth Grid
# Atlas Map Sheet 492-B-4

Valve #

- Air Release
- Blowoff
- Pressure Reducing
- Valve
- Chamber
- Well

- WTP Treatment Plant
- Bacteriological Sampling Location
- Plastic Main
- Sanitary Force Main
- Water Service Pipe
- Parcel with Unusual Private Water Service Connection

**Main Ownership**
- Kitchener
- Region
- Dual

**Hydrant Flushing**

Hydrant #
- Both Fall And Regular
- New Development
- Regular
- All Other

**Main Diameter**
- 25mm (1")
- 38mm (1.5")
- 50mm (2")
- 75mm (3")
- 100mm (4")
- 150mm (6")
- 200mm (8")
- 250mm (10")
- 300mm (12")
- 350mm (14")
- 400mm (16")
- 450mm(18")
- 600mm (24")
- 750mm (30")
- 900mm (36")
- 1200mm (48")

N W E S

0 10 20 30 40 m

| | | |
|---|---|---|
| 492-A-2 | 492-B-1 | 492-B-2 |
| 492-A-3 | 492-B-4 | 492-B-3 |
| 492-D-2 | 492-C-1 | 492-C-2 |

Kitchener Utilities

KITCHENER
Corporate Services
Technology Innovation and Services
Geospatial Data and Analytics
Map created: September 26, 2026

DISCLAIMER: This document is subject to copyright and may only be used for your personal, non-commercial use, provided you keep intact the copyright notice. The City of Kitchener assumes no responsibility for any errors, and is not liable for any damages of any kind resulting from the use of, or reliance on, the information contained in this document. The City of Kitchener does not make any representations or warranty, express or implied, concerning the accuracy, quality, likely results or reliability of the use of the information contained in this document. © 2026 The Corporation of the City of Kitchener. Some portions of this publication are produced using information under licensed use from Teranet ©1998 Protected by Copyright - May not be reproduced without Permission THIS IS NOT A PLAN OF SURVEY - PROJECTION: UTM NAD 83 zone 17

JOINS SHEET 492-B-4

JOINS SHEET 492-D-2

JOINS SHEET 492-C-2

JOINS SHEET 492-C-4

ACTIVA AVE

BERRY MOSS ST

MOUNTAIN LAUREL CRES

ISAIAH DR

ISAIAH PL

Zone KIT 5

Zone KIT 6

3615 3616 3617 3618 3619 3620 3622 3623 3624 3625 3488 4301 4296

100600 100601 100602 105521 100904 100905 101119 101120 101121 101122 101218 101123 101124 101125 101126 101131 102088 102089 102079 103595 103594 103593 103592

# Kitchener Utilities
# Water Sixteenth Grid
# Atlas Map Sheet 492-C-1

Valve #

- Air Release
- Blowoff
- Pressure Reducing Valve
- Chamber
- Well

- WTP Treatment Plant
- Bacteriological Sampling Location
- Plastic Main
- Sanitary Force Main
- Water Service Pipe
- Parcel with Unusual Private Water Service Connection

**Main Ownership**
- Kitchener
- Region
- Dual

**Hydrant Flushing** (Hydrant #)
- Both Fall And Regular
- New Development
- Regular
- All Other

**Main Diameter**
- 25mm (1")
- 38mm (1.5")
- 50mm (2")
- 75mm (3")
- 100mm (4")
- 150mm (6")
- 200mm (8")
- 250mm (10")
- 300mm (12")
- 350mm (14")
- 400mm (16")
- 450mm(18")
- 600mm (24")
- 750mm (30")
- 900mm (36")
- 1200mm (48")

N W E S

0 10 20 30 40 m

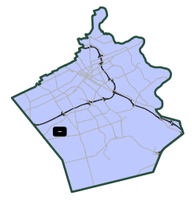

| | | |
|---|---|---|
| 492-A-3 | 492-B-4 | 492-B-3 |
| 492-D-2 | 492-C-1 | 492-C-2 |
| 492-D-3 | 492-C-4 | 492-C-3 |

Kitchener Utilities

KITCHENER
Corporate Services
Technology Innovation and Services
Geospatial Data and Analytics
**Map created: September 26, 2026**

DISCLAIMER: This document is subject to copyright and may only be used for your personal, non-commercial use, provided you keep intact the copyright notice. The City of Kitchener assumes no responsibility for any errors, and is not liable for any damages of any kind resulting from the use of, or reliance on, the information contained in this document. The City of Kitchener does not make any representations or warranty, express or implied, concerning the accuracy, quality, likely results or reliability of the use of the information contained in this document. © 2026 The Corporation of the City of Kitchener. Some portions of this publication are produced using information under licensed use from Teranet ©1998 Protected by Copyright - May not be reproduced without Permission THIS IS NOT A PLAN OF SURVEY - PROJECTION: UTM NAD 83 zone 17

JOINS SHEET 492-B-3

JOINS SHEET 492-C-1

JOINS SHEET 493-D-1

JOINS SHEET 492-C-3

MOUNTAIN LAUREL CRES

BLUE LACE CRES

MOUNTAIN LAUREL CRES

MAX BECKER DR

BRIDLEWREATH ST

DONNENWERTH DR

YARROW CRT

ACTIVA AVE

ACTIVA AVE

MOUNTAIN LAUREL CRES

100906 100907 100908 100909 100910 100911 100912 100913 100914 100724 100725 100726 100728 101132 101133 101134 101135 101136 101153 101155 3488 3489 3490 3491 3492 3408 3381 3626 3627 3628 3629 3630 3640 3641 3753 3621

# Kitchener Utilities
# Water Sixteenth Grid
# Atlas Map Sheet 492-C-2

Valve #

- Air Release
- Blowoff
- Pressure Reducing
- Valve
- Chamber
- Well

- WTP Treatment Plant
- Bacteriological Sampling Location
- Plastic Main
- Sanitary Force Main
- Water Service Pipe
- Parcel with Unusual Private Water Service Connection

**Main Ownership**
- Kitchener
- Region
- Dual

**Hydrant Flushing**

Hydrant #
- Both Fall And Regular
- New Development
- Regular
- All Other

**Main Diameter**
- 25mm (1")
- 38mm (1.5")
- 50mm (2")
- 75mm (3")
- 100mm (4")
- 150mm (6")
- 200mm (8")
- 250mm (10")
- 300mm (12")
- 350mm (14")
- 400mm (16")
- 450mm(18")
- 600mm (24")
- 750mm (30")
- 900mm (36")
- 1200mm (48")

N W E S

0 10 20 30 40 m

| | | |
|---|---|---|
| 492-B-4 | 492-B-3 | 493-A-4 |
| 492-C-1 | 492-C-2 | 493-D-1 |
| 492-C-4 | 492-C-3 | 493-D-4 |

Kitchener Utilities

KITCHENER
Corporate Services
Technology Innovation and Services
Geospatial Data and Analytics
Map created: September 26, 2026

DISCLAIMER: This document is subject to copyright and may only be used for your personal, non-commercial use, provided you keep intact the copyright notice. The City of Kitchener assumes no responsibility for any errors, and is not liable for any damages of any kind resulting from the use of, or reliance on, the information contained in this document. The City of Kitchener does not make any representations or warranty, express or implied, concerning the accuracy, quality, likely results or reliability of the use of the information contained in this document. © 2026 The Corporation of the City of Kitchener. Some portions of this publication are produced using information under licensed use from Teranet ©1998 Protected by Copyright - May not be reproduced without Permission. THIS IS NOT A PLAN OF SURVEY - PROJECTION: UTM NAD 83 zone 17

JOINS SHEET 492-C-2

JOINS SHEET 492-C-4

JOINS SHEET 493-D-4

JOINS SHEET 512-B-2

HENHOEFFER CRT

REISTVIEW ST

DOLL CRT

ACTIVA AVE

YARROW CRT

BIG SPRINGS CRT

HENHOEFFER CRES

SWEET WILLIAM ST

PERIWINKLE ST

RED CLOVER CRT

101245 101246 101247 101248 101249 101250 101252 101253 101254 101255 101256 101137 101138 101139 101147 101148 101149 101150 101151 101152 101154 101257

3748 3749 3750 3751 3752 3754 3755 3635 3636 3637 3638 3639 3634

# Kitchener Utilities
# Water Sixteenth Grid
# Atlas Map Sheet 492-C-3

Valve #

- Air Release
- Blowoff
- Pressure Reducing
- Valve
- Chamber
- Well

- WTP Treatment Plant
- Bacteriological Sampling Location
- Plastic Main
- Sanitary Force Main
- Water Service Pipe
- Parcel with Unusual Private Water Service Connection

**Main Ownership**
- Kitchener
- Region
- Dual

**Hydrant Flushing** (Hydrant #)
- Both Fall And Regular
- New Development
- Regular
- All Other

**Main Diameter**
- 25mm (1")
- 38mm (1.5")
- 50mm (2")
- 75mm (3")
- 100mm (4")
- 150mm (6")
- 200mm (8")
- 250mm (10")
- 300mm (12")
- 350mm (14")
- 400mm (16")
- 450mm(18")
- 600mm (24")
- 750mm (30")
- 900mm (36")
- 1200mm (48")

N W E S

0 10 20 30 40 m

| | | |
|---|---|---|
| 492-C-1 | 492-C-2 | 493-D-1 |
| 492-C-4 | 492-C-3 | 493-D-4 |
| 512-B-1 | 512-B-2 | 513-A-1 |

Kitchener Utilities

KITCHENER
Corporate Services
Technology Innovation and Services
Geospatial Data and Analytics
Map created: September 26, 2026

DISCLAIMER: This document is subject to copyright and may only be used for your personal, non-commercial use, provided you keep intact the copyright notice. The City of Kitchener assumes no responsibility for any errors, and is not liable for any damages of any kind resulting from the use of, or reliance on, the information contained in this document. The City of Kitchener does not make any representations or warranty, express or implied, concerning the accuracy, quality, likely results or reliability of the use of the information contained in this document. © 2026 The Corporation of the City of Kitchener. Some portions of this publication are produced using information under licensed use from Teranet ©1998 Protected by Copyright - May not be reproduced without Permission THIS IS NOT A PLAN OF SURVEY - PROJECTION: UTM NAD 83 zone 17

JOINS SHEET 492-C-1

JOINS SHEET 492-D-3

JOINS SHEET 492-C-3

JOINS SHEET 512-B-1

ACTIVA AVE

ISAIAH DR

ISAIAH CRES

SNOWDROP CRT

SNOWDROP CRES

PURPLE SAGE CRES

RED CLOVER CRES

RED CLOVER CRT

Zone KIT 6

Zone KIT 5

# Kitchener Utilities
# Water Sixteenth Grid
# Atlas Map Sheet 492-C-4

Valve #

- Air Release
- Blowoff
- Pressure Reducing Valve
- Chamber
- Well

- WTP Treatment Plant
- Bacteriological Sampling Location
- Plastic Main
- Sanitary Force Main
- Water Service Pipe
- Parcel with Unusual Private Water Service Connection

**Main Ownership**
- Kitchener
- Region
- Dual

**Hydrant Flushing** (Hydrant #)
- Both Fall And Regular
- New Development
- Regular
- All Other

**Main Diameter**
- 25mm (1")
- 38mm (1.5")
- 50mm (2")
- 75mm (3")
- 100mm (4")
- 150mm (6")
- 200mm (8")
- 250mm (10")
- 300mm (12")
- 350mm (14")
- 400mm (16")
- 450mm(18")
- 600mm (24")
- 750mm (30")
- 900mm (36")
- 1200mm (48")

N W E S

0 10 20 30 40 m

| | | |
|---|---|---|
| 492-D-2 | 492-C-1 | 492-C-2 |
| 492-D-3 | 492-C-4 | 492-C-3 |
| 512-A-2 | 512-B-1 | 512-B-2 |

Kitchener Utilities

KITCHENER
Corporate Services
Technology Innovation and Services
Geospatial Data and Analytics
Map created: September 26, 2026

DISCLAIMER: This document is subject to copyright and may only be used for your personal, non-commercial use, provided you keep intact the copyright notice. The City of Kitchener assumes no responsibility for any errors, and is not liable for any damages of any kind resulting from the use of, or reliance on, the information contained in this document. The City of Kitchener does not make any representations or warranty, express or implied, concerning the accuracy, quality, likely results or reliability of the use of the information contained in this document. © 2026 The Corporation of the City of Kitchener. Some portions of this publication are produced using information under licensed use from Teranet ©1998 Protected by Copyright - May not be reproduced without Permission THIS IS NOT A PLAN OF SURVEY - PROJECTION: UTM NAD 83 zone 17

JOINS SHEET 492-A-4

JOINS SHEET 491-C-2

JOINS SHEET 492-D-2

94

2056

1969-1989

2051

2069

CORDOBA WAY

CORDOBA WAY

BENNINGER DR

OTTAWA ST S

MUSING ST

1-706/2-48/2-214

108437

13438

108435

13439

104251

104252

105402

99238

99236

99237

90129

90010

WTP

WTP

920

JOINS SHEET 492-D-4

# Kitchener Utilities
# Water Sixteenth Grid
# Atlas Map Sheet 492-D-1

Valve #

- Air Release
- Blowoff
- Pressure Reducing Valve
- Chamber
- Well

- WTP Treatment Plant
- Bacteriological Sampling Location
- Plastic Main
- Sanitary Force Main
- Water Service Pipe
- Parcel with Unusual Private Water Service Connection

Hydrant #

**Main Ownership**
- Kitchener
- Region
- Dual

**Hydrant Flushing**
- Both Fall And Regular
- New Development
- Regular
- All Other

**Main Diameter**
- 25mm (1")
- 38mm (1.5")
- 50mm (2")
- 75mm (3")
- 100mm (4")
- 150mm (6")
- 200mm (8")
- 250mm (10")
- 300mm (12")
- 350mm (14")
- 400mm (16")
- 450mm(18")
- 600mm (24")
- 750mm (30")
- 900mm (36")
- 1200mm (48")

N W E S

0 10 20 30 40 m

| | | |
|---|---|---|
| 491-B-3 | 492-A-4 | 492-A-3 |
| 491-C-2 | 492-D-1 | 492-D-2 |
| 491-C-3 | 492-D-4 | 492-D-3 |

Kitchener Utilities

KITCHENER
Corporate Services
Technology Innovation and Services
Geospatial Data and Analytics
Map created: September 26, 2026

DISCLAIMER: This document is subject to copyright and may only be used for your personal, non-commercial use, provided you keep intact the copyright notice. The City of Kitchener assumes no responsibility for any errors, and is not liable for any damages of any kind resulting from the use of, or reliance on, the information contained in this document. The City of Kitchener does not make any representations or warranty, express or implied, concerning the accuracy, quality, likely results or reliability of the use of the information contained in this document. © 2026 The Corporation of the City of Kitchener. Some portions of this publication are produced using information under licensed use from Teranet ©1998 Protected by Copyright - May not be reproduced without Permission THIS IS NOT A PLAN OF SURVEY - PROJECTION: UTM NAD 83 zone 17

JOINS SHEET 492-A-3

JOINS SHEET 492-D-1

JOINS SHEET 492-C-1

PEACH BLOSSOM CRT

GRAVEL RIDGE TRAIL

GRAVEL RIDGE PL

MELINDA ST

Zone KIT 5

Zone KIT 6

94127

94125

6099

4002063

4294

102069

102070

102082

6097

94122

94123

4488

564 568 572 576 580 584 588 592

118 118

910

916 917 913 909 905

920 916 912 908 904 900 917 913 909 905 901 2069

140 134 128 122 114 108 102 96 90 84 78 72 66 60 54 52 50 48 46 44 42 40 38 36 34 32 30 28 26 24 22 20 18 16 14 12 114 110

111 105 99 93 87 81 75 69 63 57 51 47 131 125 119 137 143 149 155 161 167 989 985 998 994 990 981 10 14 18 22 3 7 11 15 900 904

JOINS SHEET 492-D-3

# Kitchener Utilities
# Water Sixteenth Grid
# Atlas Map Sheet 492-D-2

Valve #

- Air Release
- Blowoff
- Pressure Reducing Valve
- Chamber
- Well

- WTP Treatment Plant
- Bacteriological Sampling Location
- Plastic Main
- Sanitary Force Main
- Water Service Pipe
- Parcel with Unusual Private Water Service Connection

**Main Ownership**
- Kitchener
- Region
- Dual

**Hydrant Flushing** (Hydrant #)
- Both Fall And Regular
- New Development
- Regular
- All Other

**Main Diameter**
- 25mm (1")
- 38mm (1.5")
- 50mm (2")
- 75mm (3")
- 100mm (4")
- 150mm (6")
- 200mm (8")
- 250mm (10")
- 300mm (12")
- 350mm (14")
- 400mm (16")
- 450mm(18")
- 600mm (24")
- 750mm (30")
- 900mm (36")
- 1200mm (48")

N W E S

0 10 20 30 40 m

| | | |
|---|---|---|
| 492-A-4 | 492-A-3 | 492-B-4 |
| 492-D-1 | 492-D-2 | 492-C-1 |
| 492-D-4 | 492-D-3 | 492-C-4 |

Kitchener Utilities

KITCHENER
Corporate Services
Technology Innovation and Services
Geospatial Data and Analytics
Map created: September 26, 2026

DISCLAIMER: This document is subject to copyright and may only be used for your personal, non-commercial use, provided you keep intact the copyright notice. The City of Kitchener assumes no responsibility for any errors, and is not liable for any damages of any kind resulting from the use of, or reliance on, the information contained in this document. The City of Kitchener does not make any representations or warranty, express or implied, concerning the accuracy, quality, likely results or reliability of the use of the information contained in this document. © 2026 The Corporation of the City of Kitchener. Some portions of this publication are produced using information under licensed use from Teranet ©1998 Protected by Copyright - May not be reproduced without Permission THIS IS NOT A PLAN OF SURVEY - PROJECTION: UTM NAD 83 zone 17

JOINS SHEET 492-D-2

JOINS SHEET 492-D-4

JOINS SHEET 492-C-4

JOINS SHEET 512-A-2

# Kitchener Utilities
# Water Sixteenth Grid
# Atlas Map Sheet 492-D-3

Valve #

- Air Release
- Blowoff
- Pressure Reducing
- Valve
- Chamber
- Well

- Treatment Plant
- Bacteriological Sampling Location
- Plastic Main
- Sanitary Force Main
- Water Service Pipe
- Parcel with Unusual Private Water Service Connection

Hydrant #

**Main Ownership**
- Kitchener
- Region
- Dual

**Hydrant Flushing**
- Both Fall And Regular
- New Development
- Regular
- All Other

**Main Diameter**
- 25mm (1")
- 38mm (1.5")
- 50mm (2")
- 75mm (3")
- 100mm (4")
- 150mm (6")
- 200mm (8")
- 250mm (10")
- 300mm (12")
- 350mm (14")
- 400mm (16")
- 450mm(18")
- 600mm (24")
- 750mm (30")
- 900mm (36")
- 1200mm (48")

N W E S

0 10 20 30 40 m

| | | |
|---|---|---|
| 492-D-1 | 492-D-2 | 492-C-1 |
| 492-D-4 | 492-D-3 | 492-C-4 |
| 512-A-1 | 512-A-2 | 512-B-1 |

Kitchener Utilities

Corporate Services
Technology Innovation and Services
Geospatial Data and Analytics
Map created: September 26, 2026

DISCLAIMER: This document is subject to copyright and may only be used for your personal, non-commercial use, provided you keep intact the copyright notice. The City of Kitchener assumes no responsibility for any errors, and is not liable for any damages of any kind resulting from the use of, or reliance on, the information contained in this document. The City of Kitchener does not make any representations or warranty, express or implied, concerning the accuracy, quality, likely results or reliability of the use of the information contained in this document. © 2026 The Corporation of the City of Kitchener. Some portions of this publication are produced using information under licensed use from Teranet 619968 Protected by Copyright - May not be reproduced without Permission THIS IS NOT A PLAN OF SURVEY - PROJECTION: UTM NAD 83 zone 17

JOINS SHEET 492-D-1

JOINS SHEET 491-C-3

JOINS SHEET 492-D-3

90589

2069

2150

2219

JOINS SHEET 512-A-1

# Kitchener Utilities Water Sixteenth Grid Atlas Map Sheet 492-D-4

Valve #

- Air Release
- Blowoff
- Pressure Reducing
- Valve
- Chamber
- Well

- WTP Treatment Plant
- Bacteriological Sampling Location
- Plastic Main
- Sanitary Force Main
- Water Service Pipe
- Parcel with Unusual Private Water Service Connection

Hydrant #

**Main Ownership**
- Kitchener
- Region
- Dual

**Hydrant Flushing**
- Both Fall And Regular
- New Development
- Regular
- All Other

**Main Diameter**
- 25mm (1")
- 38mm (1.5")
- 50mm (2")
- 75mm (3")
- 100mm (4")
- 150mm (6")
- 200mm (8")
- 250mm (10")
- 300mm (12")
- 350mm (14")
- 400mm (16")
- 450mm(18")
- 600mm (24")
- 750mm (30")
- 900mm (36")
- 1200mm (48")

N W E S

0 10 20 30 40 m



| | | |
|---|---|---|
| 491-C-2 | 492-D-1 | 492-D-2 |
| 491-C-3 | 492-D-4 | 492-D-3 |
| | 512-A-1 | 512-A-2 |

Kitchener Utilities

KITCHENER
Corporate Services
Technology Innovation and Services
Geospatial Data and Analytics
**Map created: September 26, 2026**

DISCLAIMER: This document is subject to copyright and may only be used for your personal, non-commercial use, provided you keep intact the copyright notice. The City of Kitchener assumes no responsibility for any errors, and is not liable for any damages of any kind resulting from the use of, or reliance on, the information contained in this document. The City of Kitchener does not make any representations or warranty, express or implied, concerning the accuracy, quality, likely results or reliability of the use of the information contained in this document. © 2026 The Corporation of the City of Kitchener. Some portions of this publication are produced using information under licensed use from Teranet ©1998 Protected by Copyright - May not be reproduced without Permission THIS IS NOT A PLAN OF SURVEY - PROJECTION: UTM NAD 83 zone 17

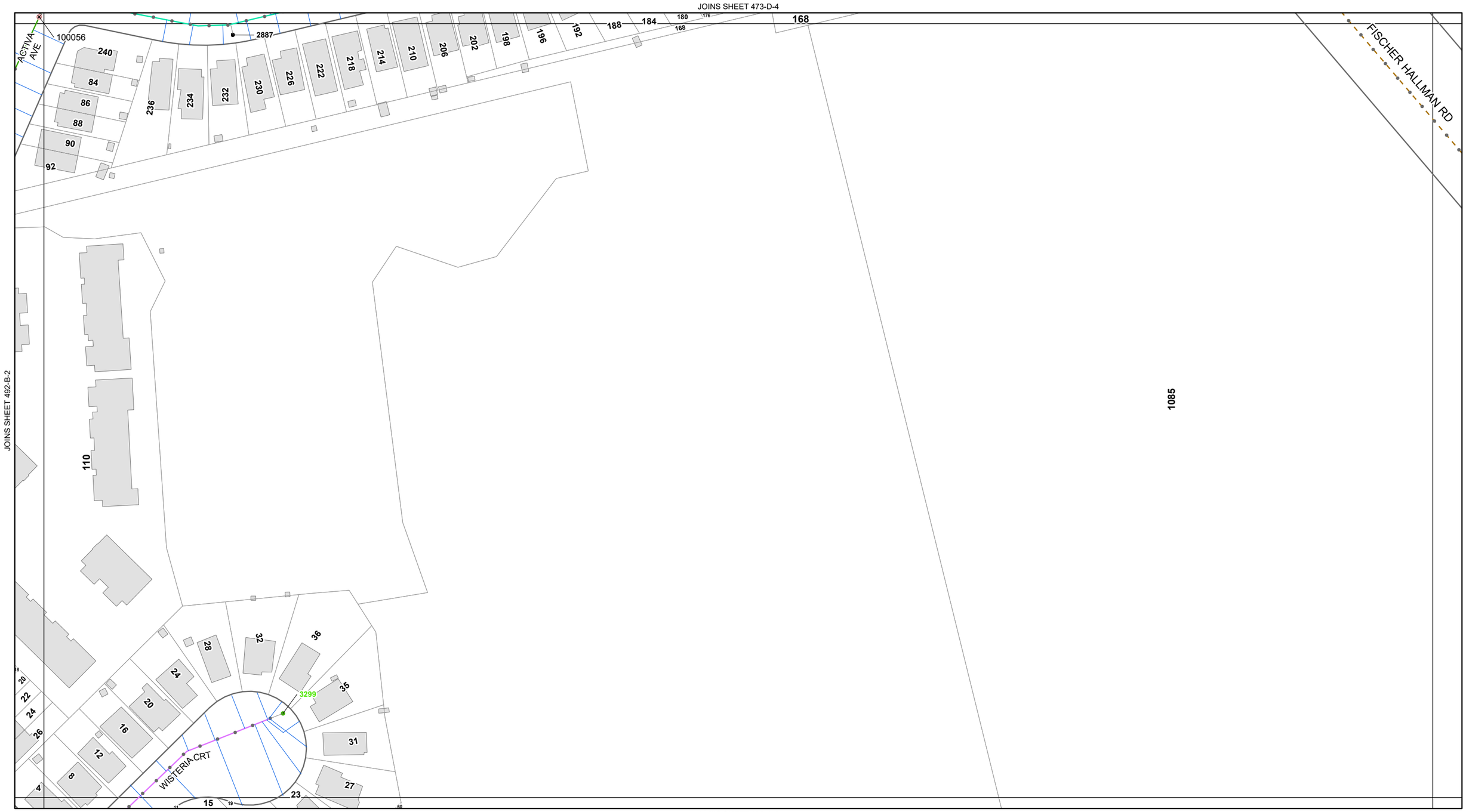


# Kitchener Utilities Water Sixteenth Grid Atlas Map Sheet 493-A-1

Valve #
- Air Release
- Blowoff
- Pressure Reducing
- Valve
- Chamber
- Well

WTP Treatment Plant
- Bacteriological Sampling Location
- Plastic Main
- Sanitary Force Main
- Water Service Pipe
- Parcel with Unusual Private Water Service Connection

**Main Ownership**
- Kitchener
- Region
- Dual

**Hydrant Flushing**
- Hydrant # Both Fall And Regular
- New Development
- Regular
- All Other

**Main Diameter**
- 25mm (1")
- 38mm (1.5")
- 50mm (2")
- 75mm (3")
- 100mm (4")
- 150mm (6")
- 200mm (8")
- 250mm (10")
- 300mm (12")
- 350mm (14")
- 400mm (16")
- 450mm(18")
- 600mm (24")
- 750mm (30")
- 900mm (36")
- 1200mm (48")

N W E S

0 10 20 30 40 m

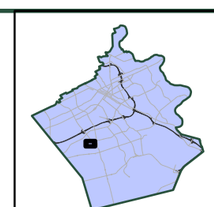

| | | |
|---|---|---|
| 472-C-3 | 473-D-4 | 473-D-3 |
| 492-B-2 | 493-A-1 | 493-A-2 |
| 492-B-3 | 493-A-4 | 493-A-3 |

Kitchener Utilities

KITCHENER
Corporate Services
Technology Innovation and Services
Geospatial Data and Analytics
Map created: September 26, 2026

DISCLAIMER: This document is subject to copyright and may only be used for your personal, non-commercial use, provided you keep intact the copyright notice. The City of Kitchener assumes no responsibility for any errors, and is not liable for any damages of any kind resulting from the use of, or reliance on, the information contained in this document. The City of Kitchener does not make any representations or warranty, express or implied, concerning the accuracy, quality, likely results or reliability of the use of the information contained in this document. © 2026 The Corporation of the City of Kitchener. Some portions of this publication are produced using information under licensed use from Teranet ©1998 Protected by Copyright - May not be reproduced without Permission THIS IS NOT A PLAN OF SURVEY - PROJECTION: UTM NAD 83 zone 17

JOINS SHEET 473-D-3

JOINS SHEET 493-A-1

JOINS SHEET 493-B-1

JOINS SHEET 493-A-3

HIGHBROOK CRES

HIGHBROOK CRT

HIGHBROOK ST

FISCHER HALLMAN RD

COTTON GRASS ST

TILLSLEY DR

WESTMOUNT RD E

Zone KIT 4

Zone KIT 5

100414 3167 100071 3168 100073 2897 7443 100068 100067 109867 3174 2899 104541 11803 104542 104543 109868 2898 101156 3645

# Kitchener Utilities Water Sixteenth Grid Atlas Map Sheet 493-A-2

Valve #

- Air Release
- Blowoff
- Pressure Reducing
- Valve
- Chamber
- Well
- WTP Treatment Plant
- Bacteriological Sampling Location
- Plastic Main
- Sanitary Force Main
- Water Service Pipe
- Parcel with Unusual Private Water Service Connection

**Main Ownership**

- Kitchener
- Region
- Dual

**Hydrant Flushing**

Hydrant #

- Both Fall And Regular
- New Development
- Regular
- All Other

**Main Diameter**

- 25mm (1")
- 38mm (1.5")
- 50mm (2")
- 75mm (3")
- 100mm (4")
- 150mm (6")
- 200mm (8")
- 250mm (10")
- 300mm (12")
- 350mm (14")
- 400mm (16")
- 450mm(18")
- 600mm (24")
- 750mm (30")
- 900mm (36")
- 1200mm (48")

N W E S

0 10 20 30 40 m

| | | |
|---|---|---|
| 473-D-4 | 473-D-3 | 473-C-4 |
| 493-A-1 | 493-A-2 | 493-B-1 |
| 493-A-4 | 493-A-3 | 493-B-4 |

Kitchener Utilities

Corporate Services
Technology Innovation and Services
Geospatial Data and Analytics
Map created: September 26, 2026

DISCLAIMER: This document is subject to copyright and may only be used for your personal, non-commercial use, provided you keep intact the copyright notice. The City of Kitchener assumes no responsibility for any errors, and is not liable for any damages of any kind resulting from the use of, or reliance on, the information contained in this document. The City of Kitchener does not make any representations or warranty, express or implied, concerning the accuracy, quality, likely results or reliability of the use of the information contained in this document. © 2026 The Corporation of the City of Kitchener. Some portions of this publication are produced using information under licensed use from Teranet ©1998 Protected by Copyright - May not be reproduced without Permission THIS IS NOT A PLAN OF SURVEY - PROJECTION: UTM NAD 83 zone 17

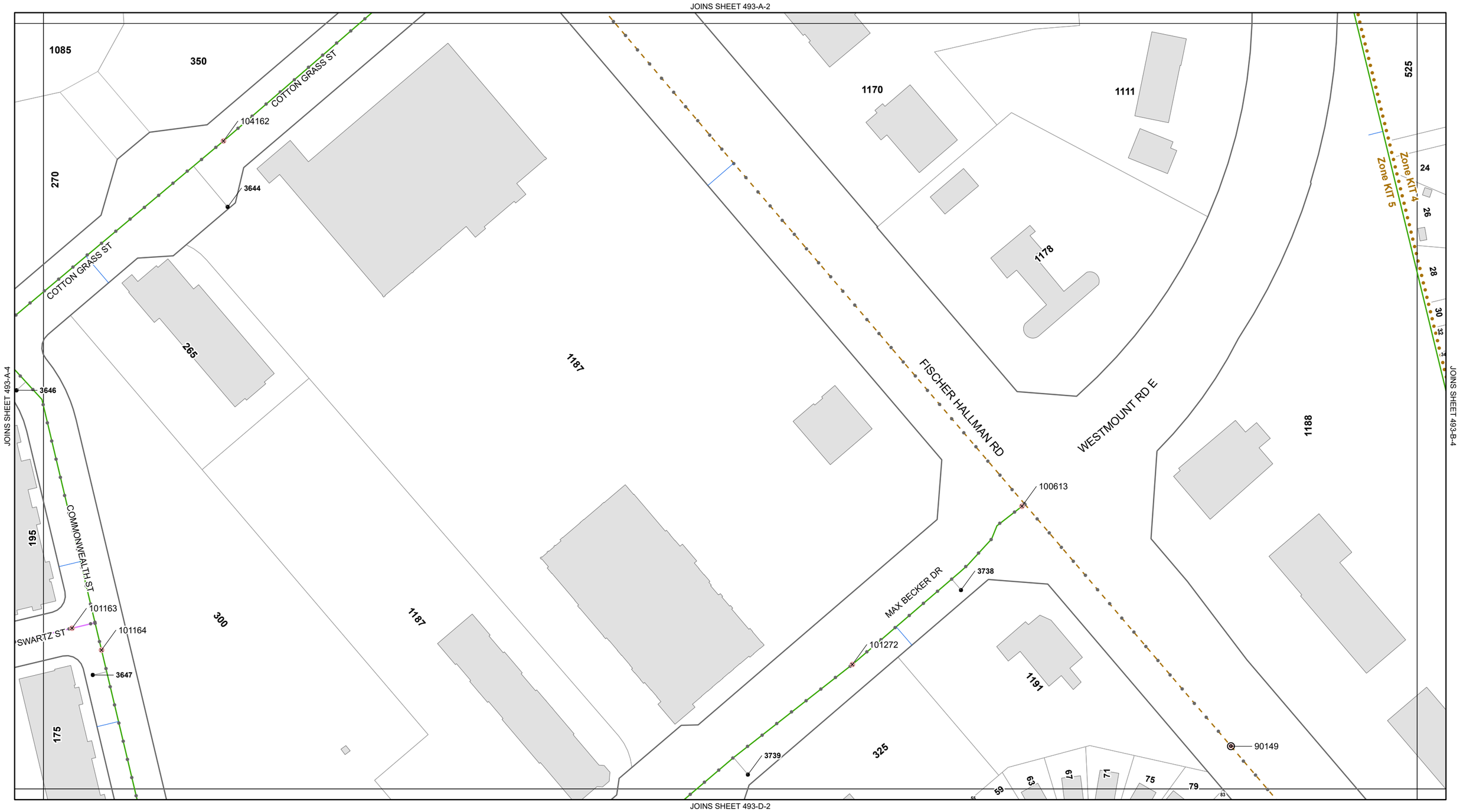


# Kitchener Utilities Water Sixteenth Grid Atlas Map Sheet 493-A-3

Valve #
- Air Release
- Blowoff
- Pressure Reducing
- Valve
- Chamber
- Well

WTP Treatment Plant
- Bacteriological Sampling Location
- Plastic Main
- Sanitary Force Main
- Water Service Pipe
- Parcel with Unusual Private Water Service Connection

**Main Ownership**
- Kitchener
- Region
- Dual

**Hydrant Flushing**
- Hydrant #
- Both Fall And Regular
- New Development
- Regular
- All Other

**Main Diameter**
- 25mm (1")
- 38mm (1.5")
- 50mm (2")
- 75mm (3")
- 100mm (4")
- 150mm (6")
- 200mm (8")
- 250mm (10")
- 300mm (12")
- 350mm (14")
- 400mm (16")
- 450mm(18")
- 600mm (24")
- 750mm (30")
- 900mm (36")
- 1200mm (48")

N W E S

0 10 20 30 40 m

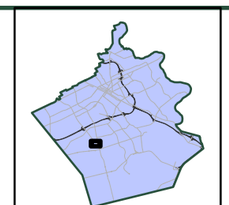

| | | |
|---|---|---|
| 493-A-1 | 493-A-2 | 493-B-1 |
| 493-A-4 | 493-A-3 | 493-B-4 |
| 493-D-1 | 493-D-2 | 493-C-1 |

Kitchener Utilities

KITCHENER
Corporate Services
Technology Innovation and Services
Geospatial Data and Analytics
Map created: September 26, 2026

DISCLAIMER: This document is subject to copyright and may only be used for your personal, non-commercial use, provided you keep intact the copyright notice. The City of Kitchener assumes no responsibility for any errors, and is not liable for any damages of any kind resulting from the use of, or reliance on, the information contained in this document. The City of Kitchener does not make any representations or warranty, express or implied, concerning the accuracy, quality, likely results or reliability of the use of the information contained in this document. © 2026 The Corporation of the City of Kitchener. Some portions of this publication are produced using information under licensed use from Teranet ©1998 Protected by Copyright - May not be reproduced without Permission THIS IS NOT A PLAN OF SURVEY - PROJECTION: UTM NAD 83 zone 17

JOINS SHEET 493-A-1

JOINS SHEET 492-B-3

JOINS SHEET 493-A-3

JOINS SHEET 493-D-1

WISTERIA CRT

COPPER LEAF ST

COTTON GRASS ST

DUBRICK CRES

COMMONWEALTH ST

SWARTZ ST

BRIDLEWREATH ST

100582 100581 3298 100583 3300 3301 100591 100589 100592 100590 3642 101160 3643 3646 101158 101159 101163 3648 3387 101210 100728

60 1085 270 300 195 175 512

# Kitchener Utilities
# Water Sixteenth Grid
# Atlas Map Sheet 493-A-4

Valve # — Air Release; Blowoff; Pressure Reducing; Valve; Chamber; Well

WTP Treatment Plant

Bacteriological Sampling Location

Plastic Main

Sanitary Force Main

Water Service Pipe

Parcel with Unusual Private Water Service Connection

**Main Ownership**
- Kitchener
- Region
- Dual

**Hydrant Flushing**
Hydrant #
- Both Fall And Regular
- New Development
- Regular
- All Other

**Main Diameter**
- 25mm (1")
- 38mm (1.5")
- 50mm (2")
- 75mm (3")
- 100mm (4")
- 150mm (6")
- 200mm (8")
- 250mm (10")
- 300mm (12")
- 350mm (14")
- 400mm (16")
- 450mm(18")
- 600mm (24")
- 750mm (30")
- 900mm (36")
- 1200mm (48")

N W E S

0 10 20 30 40 m

| | | |
|---|---|---|
| 492-B-2 | 493-A-1 | 493-A-2 |
| 492-B-3 | 493-A-4 | 493-A-3 |
| 492-C-2 | 493-D-1 | 493-D-2 |

Kitchener Utilities

KITCHENER
Corporate Services
Technology Innovation and Services
Geospatial Data and Analytics
Map created: September 26, 2026

DISCLAIMER: This document is subject to copyright and may only be used for your personal, non-commercial use, provided you keep intact the copyright notice. The City of Kitchener assumes no responsibility for any errors, and is not liable for any damages of any kind resulting from the use of, or reliance on, the information contained in this document. The City of Kitchener does not make any representations or warranty, express or implied, concerning the accuracy, quality, likely results or reliability of the use of the information contained in this document. © 2026 The Corporation of the City of Kitchener. Some portions of this publication are produced using information under licensed use from Teranet ©1998 Protected by Copyright - May not be reproduced without Permission THIS IS NOT A PLAN OF SURVEY - PROJECTION: UTM NAD 83 zone 17

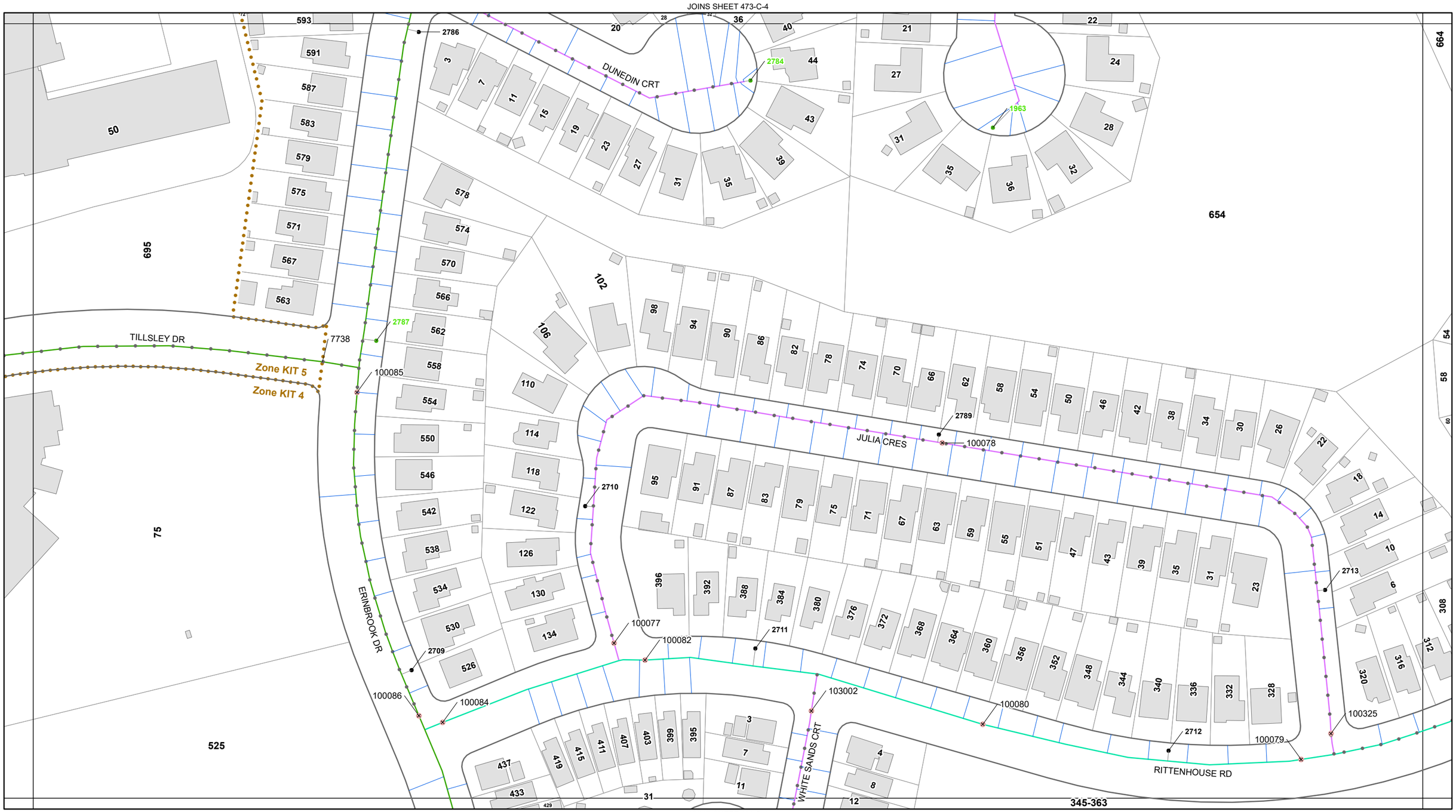


# Kitchener Utilities Water Sixteenth Grid Atlas Map Sheet 493-B-1

Valve #
- Air Release
- Blowoff
- Pressure Reducing
- Valve
- Chamber
- Well

WTP Treatment Plant
- Bacteriological Sampling Location
- Plastic Main
- Sanitary Force Main
- Water Service Pipe
- Parcel with Unusual Private Water Service Connection

**Main Ownership**
- Kitchener
- Region
- Dual

**Hydrant Flushing**
Hydrant #
- Both Fall And Regular
- New Development
- Regular
- All Other

**Main Diameter**
- 25mm (1")
- 38mm (1.5")
- 50mm (2")
- 75mm (3")
- 100mm (4")
- 150mm (6")
- 200mm (8")
- 250mm (10")
- 300mm (12")
- 350mm (14")
- 400mm (16")
- 450mm(18")
- 600mm (24")
- 750mm (30")
- 900mm (36")
- 1200mm (48")

N W E S

0 10 20 30 40 m

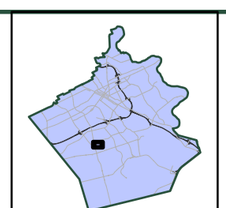

| | | |
|---|---|---|
| 473-D-3 | 473-C-4 | 473-C-3 |
| 493-A-2 | 493-B-1 | 493-B-2 |
| 493-A-3 | 493-B-4 | 493-B-3 |

Kitchener Utilities

KITCHENER
Corporate Services
Technology Innovation and Services
Geospatial Data and Analytics
Map created: September 26, 2026

DISCLAIMER: This document is subject to copyright and may only be used for your personal, non-commercial use, provided you keep intact the copyright notice. The City of Kitchener assumes no responsibility for any errors, and is not liable for any damages of any kind resulting from the use of, or reliance on, the information contained in this document. The City of Kitchener does not make any representations or warranty, express or implied, concerning the accuracy, quality, likely results or reliability of the use of the information contained in this document. © 2026 The Corporation of the City of Kitchener. Some portions of this publication are produced using information under licensed use from Teranet ©1998 Protected by Copyright - May not be reproduced without Permission THIS IS NOT A PLAN OF SURVEY - PROJECTION: UTM NAD 83 zone 17

JOINS SHEET 473-C-3

JOINS SHEET 493-B-1

JOINS SHEET 494-A-1

JOINS SHEET 493-B-3

ROSEBANK PL
ROSEBANK CRES
ERINBROOK DR
FAIRBANK PL
RITTENHOUSE RD
YARWOOD PL
FOLKSTONE PL
FOLKSTONE CRES

2360 2361 2362 2363 2364 2365 2366 2367 2368 2369 2370 2317 2319 2318 1974 1982 1972 1969 1965 1983 1971 2354 2218

664 654 345-363

# Kitchener Utilities
# Water Sixteenth Grid
# Atlas Map Sheet 493-B-2

Valve #
- Air Release
- Blowoff
- Pressure Reducing Valve
- Chamber
- Well

- Treatment Plant
- Bacteriological Sampling Location
- Plastic Main
- Sanitary Force Main
- Water Service Pipe
- Parcel with Unusual Private Water Service Connection

**Main Ownership**
- Kitchener
- Region
- Dual

**Hydrant Flushing** (Hydrant #)
- Both Fall And Regular
- New Development
- Regular
- All Other

**Main Diameter**
- 25mm (1")
- 38mm (1.5")
- 50mm (2")
- 75mm (3")
- 100mm (4")
- 150mm (6")
- 200mm (8")
- 250mm (10")
- 300mm (12")
- 350mm (14")
- 400mm (16")
- 450mm(18")
- 600mm (24")
- 750mm (30")
- 900mm (36")
- 1200mm (48")

N W E S

0 10 20 30 40 m

| | | |
|---|---|---|
| 473-C-4 | 473-C-3 | 474-D-4 |
| 493-B-1 | 493-B-2 | 494-A-1 |
| 493-B-4 | 493-B-3 | 494-A-4 |

Kitchener Utilities

KITCHENER
Corporate Services
Technology Innovation and Services
Geospatial Data and Analytics
**Map created: September 26, 2026**

DISCLAIMER: This document is subject to copyright and may only be used for your personal, non-commercial use, provided you keep intact the copyright notice. The City of Kitchener assumes no responsibility for any errors, and is not liable for any damages of any kind resulting from the use of, or reliance on, the information contained in this document. The City of Kitchener does not make any representations or warranty, express or implied, concerning the accuracy, quality, likely results or reliability of the use of the information contained in this document. © 2026 The Corporation of the City of Kitchener. Some portions of this publication are produced using information under licensed use from Teranet 619968 Protected by Copyright - May not be reproduced without Permission THIS IS NOT A PLAN OF SURVEY - PROJECTION: UTM NAD 83 zone 17

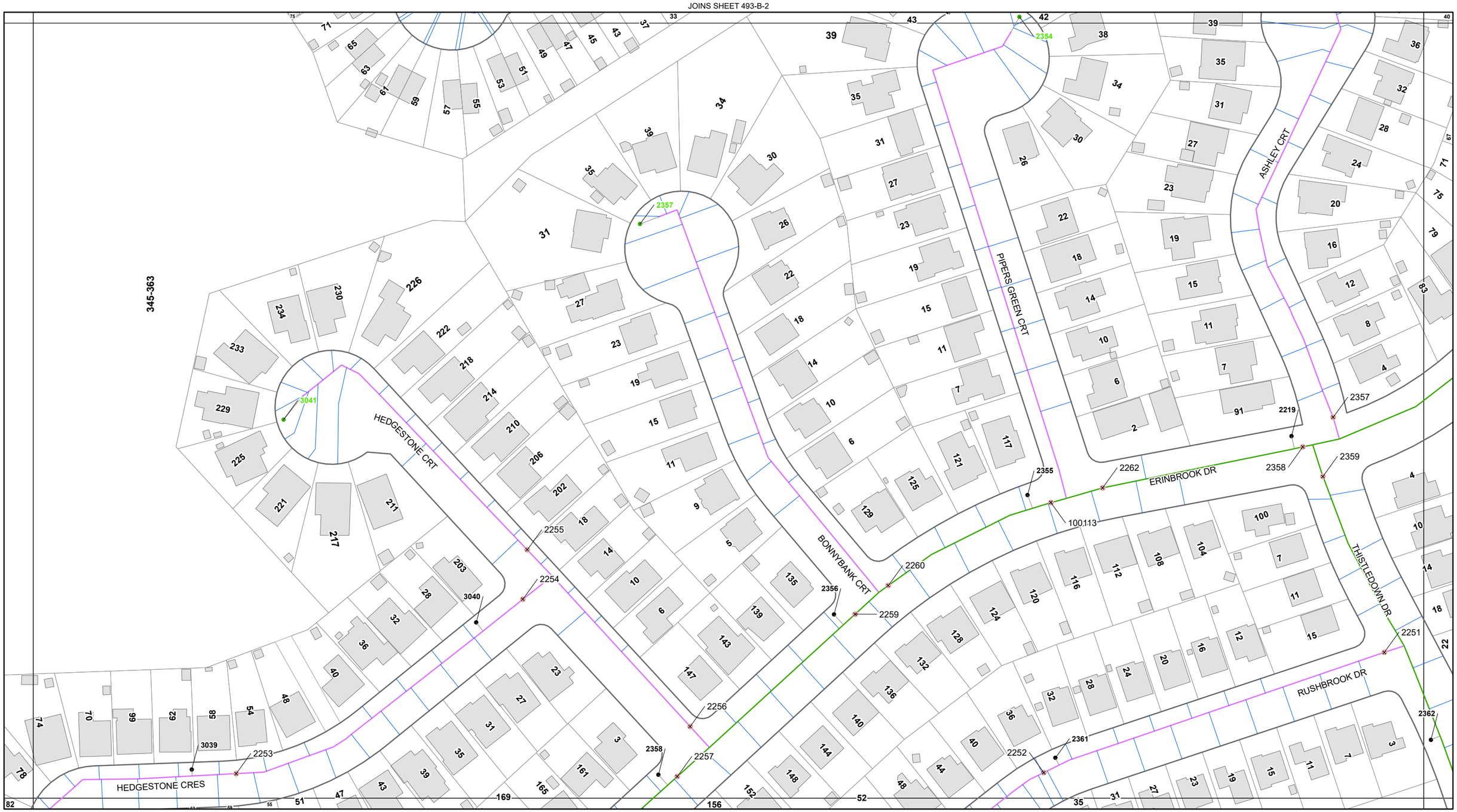


# Kitchener Utilities Water Sixteenth Grid Atlas Map Sheet 493-B-3

Valve #
- Air Release
- Blowoff
- Pressure Reducing
- Valve
- Chamber
- Well

WTP Treatment Plant
- Bacteriological Sampling Location
- Plastic Main
- Sanitary Force Main
- Water Service Pipe
- Parcel with Unusual Private Water Service Connection

**Main Ownership**
- Kitchener
- Region
- Dual

**Hydrant Flushing**
Hydrant #
- Both Fall And Regular
- New Development
- Regular
- All Other

**Main Diameter**
- 25mm (1")
- 38mm (1.5")
- 50mm (2")
- 75mm (3")
- 100mm (4")
- 150mm (6")
- 200mm (8")
- 250mm (10")
- 300mm (12")
- 350mm (14")
- 400mm (16")
- 450mm(18")
- 600mm (24")
- 750mm (30")
- 900mm (36")
- 1200mm (48")

N W E S

0 10 20 30 40 m

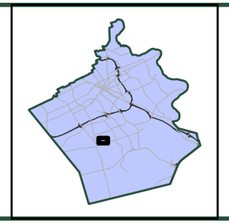

| | | |
|---|---|---|
| 493-B-1 | 493-B-2 | 494-A-1 |
| 493-B-4 | 493-B-3 | 494-A-4 |
| 493-C-1 | 493-C-2 | 494-D-1 |

Kitchener Utilities

KITCHENER
Corporate Services
Technology Innovation and Services
Geospatial Data and Analytics
Map created: September 26, 2026

DISCLAIMER: This document is subject to copyright and may only be used for your personal, non-commercial use, provided you keep intact the copyright notice. The City of Kitchener assumes no responsibility for any errors, and is not liable for any damages of any kind resulting from the use of, or reliance on, the information contained in this document. The City of Kitchener does not make any representations or warranty, express or implied, concerning the accuracy, quality, likely results or reliability of the use of the information contained in this document. © 2026 The Corporation of the City of Kitchener. Some portions of this publication are produced using information under licensed use from Teranet ©1998 Protected by Copyright - May not be reproduced without Permission THIS IS NOT A PLAN OF SURVEY - PROJECTION: UTM NAD 83 zone 17

JOINS SHEET 493-B-1

JOINS SHEET 493-A-3

JOINS SHEET 493-B-3

525

345-363

1188

WHITE SANDS CRT

RIDGEWAY CRES

ERINBROOK DR

TARA CRES

Zone KIT 4

Zone KIT 5

3196

2708

100088

100087

2707

100090

2706

7828

100091

100323

2705

2704

104601

3036

100324

2703

100254

JOINS SHEET 493-C-1

# Kitchener Utilities
# Water Sixteenth Grid
# Atlas Map Sheet 493-B-4

Valve #

- Air Release
- Blowoff
- Pressure Reducing Valve
- Chamber
- Well

WTP Treatment Plant

- Bacteriological Sampling Location
- Plastic Main
- Sanitary Force Main
- Water Service Pipe
- Parcel with Unusual Private Water Service Connection

**Main Ownership**

- Kitchener
- Region
- Dual

**Hydrant Flushing**

Hydrant #

- Both Fall And Regular
- New Development
- Regular
- All Other

**Main Diameter**

- 25mm (1")
- 38mm (1.5")
- 50mm (2")
- 75mm (3")
- 100mm (4")
- 150mm (6")
- 200mm (8")
- 250mm (10")
- 300mm (12")
- 350mm (14")
- 400mm (16")
- 450mm(18")
- 600mm (24")
- 750mm (30")
- 900mm (36")
- 1200mm (48")

N W E S

0 10 20 30 40 m

| | | |
|---|---|---|
| 493-A-2 | 493-B-1 | 493-B-2 |
| 493-A-3 | 493-B-4 | 493-B-3 |
| 493-D-2 | 493-C-1 | 493-C-2 |

Kitchener Utilities

KITCHENER
Corporate Services
Technology Innovation and Services
Geospatial Data and Analytics
Map created: September 26, 2026

DISCLAIMER: This document is subject to copyright and may only be used for your personal, non-commercial use, provided you keep intact the copyright notice. The City of Kitchener assumes no responsibility for any errors, and is not liable for any damages of any kind resulting from the use of, or reliance on, the information contained in this document. The City of Kitchener does not make any representations or warranty, express or implied, concerning the accuracy, quality, likely results or reliability of the use of the information contained in this document. © 2026 The Corporation of the City of Kitchener. Some portions of this publication are produced using information under licensed use from Teranet ©1998 Protected by Copyright - May not be reproduced without Permission THIS IS NOT A PLAN OF SURVEY - PROJECTION: UTM NAD 83 zone 17

JOINS SHEET 493-B-4

JOINS SHEET 493-D-2

JOINS SHEET 493-C-2

JOINS SHEET 493-C-4

ERINBROOK CRT

TARA CRES

HEDGESTONE CRES

ERINBROOK DR

FISCHER HALLMAN RD

ROCKWOOD RD

RIDGEWATER TRAIL

JONAGOLD DR

SCHERLWOOD DR

TAMVALE CRES

RIEHM ST

BLEAMS RD

Zone KIT 4

Zone KIT 5

1188

1198

1193

100324

104607

100255

100612

2235

2237

2238

2239

2240

2241

2242

2243

2244

2245

2246

2703

3197

3035

3037

3038

3033

3034

# Kitchener Utilities
# Water Sixteenth Grid
# Atlas Map Sheet 493-C-1

Valve #

- Air Release
- Blowoff
- Pressure Reducing
- Valve
- Chamber
- Well

- WTP Treatment Plant
- Bacteriological Sampling Location
- Plastic Main
- Sanitary Force Main
- Water Service Pipe
- Parcel with Unusual Private Water Service Connection

**Main Ownership**
- Kitchener
- Region
- Dual

**Hydrant Flushing**
Hydrant #
- Both Fall And Regular
- New Development
- Regular
- All Other

**Main Diameter**
- 25mm (1")
- 38mm (1.5")
- 50mm (2")
- 75mm (3")
- 100mm (4")
- 150mm (6")
- 200mm (8")
- 250mm (10")
- 300mm (12")
- 350mm (14")
- 400mm (16")
- 450mm(18")
- 600mm (24")
- 750mm (30")
- 900mm (36")
- 1200mm (48")

N W E S

0 10 20 30 40 m

| | | |
|---|---|---|
| 493-A-3 | 493-B-4 | 493-B-3 |
| 493-D-2 | 493-C-1 | 493-C-2 |
| 493-D-3 | 493-C-4 | 493-C-3 |

Kitchener Utilities

Corporate Services
Technology Innovation and Services
Geospatial Data and Analytics
Map created: September 26, 2026

DISCLAIMER: This document is subject to copyright and may only be used for your personal, non-commercial use, provided you keep intact the copyright notice. The City of Kitchener assumes no responsibility for any errors, and is not liable for any damages of any kind resulting from the use of, or reliance on, the information contained in this document. The City of Kitchener does not make any representations or warranty, express or implied, concerning the accuracy, quality, likely results or reliability of the use of the information contained in this document. © 2026 The Corporation of the City of Kitchener. Some portions of this publication are produced using information under licensed use from Teranet ©1998 Protected by Copyright - May not be reproduced without Permission THIS IS NOT A PLAN OF SURVEY - PROJECTION: UTM NAD 83 zone 17

JOINS SHEET 493-B-3

JOINS SHEET 493-C-1

JOINS SHEET 494-D-1

JOINS SHEET 493-C-3

HEDGESTONE CRES

ERINBROOK DR

RUSHBROOK DR

MARLIS CRES

BLEAMS RD

2244 2245 2246 2247 2248 2249 2250 2258 2359 3038 3032 4313 90150

Zone KIT 4

Zone KIT 5

Zone KIT 5

1000 975/1045 50 100

# Kitchener Utilities
# Water Sixteenth Grid
# Atlas Map Sheet 493-C-2

Valve #

- Air Release
- Blowoff
- Pressure Reducing Valve
- Chamber
- Well

- WTP Treatment Plant
- Bacteriological Sampling Location
- Plastic Main
- Sanitary Force Main
- Water Service Pipe
- Parcel with Unusual Private Water Service Connection

**Main Ownership**
- Kitchener
- Region
- Dual

**Hydrant Flushing**

Hydrant #
- Both Fall And Regular
- New Development
- Regular
- All Other

**Main Diameter**
- 25mm (1")
- 38mm (1.5")
- 50mm (2")
- 75mm (3")
- 100mm (4")
- 150mm (6")
- 200mm (8")
- 250mm (10")
- 300mm (12")
- 350mm (14")
- 400mm (16")
- 450mm(18")
- 600mm (24")
- 750mm (30")
- 900mm (36")
- 1200mm (48")

N W E S

0 10 20 30 40 m

| | | |
|---|---|---|
| 493-B-4 | 493-B-3 | 494-A-4 |
| 493-C-1 | 493-C-2 | 494-D-1 |
| 493-C-4 | 493-C-3 | 494-D-4 |

Kitchener Utilities

KITCHENER
Corporate Services
Technology Innovation and Services
Geospatial Data and Analytics
Map created: September 26, 2026

DISCLAIMER: This document is subject to copyright and may only be used for your personal, non-commercial use, provided you keep intact the copyright notice. The City of Kitchener assumes no responsibility for any errors, and is not liable for any damages of any kind resulting from the use of, or reliance on, the information contained in this document. The City of Kitchener does not make any representations or warranty, express or implied, concerning the accuracy, quality, likely results or reliability of the use of the information contained in this document. © 2026 The Corporation of the City of Kitchener. Some portions of this publication are produced using information under licensed use from Teranet ©1998 Protected by Copyright - May not be reproduced without Permission THIS IS NOT A PLAN OF SURVEY - PROJECTION: UTM NAD 83 zone 17




# Kitchener Utilities Water Sixteenth Grid Atlas Map Sheet 493-C-3

Valve #
- Air Release
- Blowoff
- Pressure Reducing
- Valve
- Chamber
- Well

WTP Treatment Plant
- Bacteriological Sampling Location
- Plastic Main
- Sanitary Force Main
- Water Service Pipe
- Parcel with Unusual Private Water Service Connection

**Main Ownership**
- Kitchener
- Region
- Dual

**Hydrant Flushing**
- Hydrant #
- Both Fall And Regular
- New Development
- Regular
- All Other

**Main Diameter**
- 25mm (1")
- 38mm (1.5")
- 50mm (2")
- 75mm (3")
- 100mm (4")
- 150mm (6")
- 200mm (8")
- 250mm (10")
- 300mm (12")
- 350mm (14")
- 400mm (16")
- 450mm(18")
- 600mm (24")
- 750mm (30")
- 900mm (36")
- 1200mm (48")

N W E S

0 10 20 30 40 m

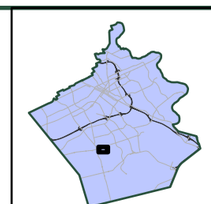

| | | |
|---|---|---|
| 493-C-1 | 493-C-2 | 494-D-1 |
| 493-C-4 | 493-C-3 | 494-D-4 |
| 513-B-1 | | 514-A-1 |

Kitchener Utilities

KITCHENER
Corporate Services
Technology Innovation and Services
Geospatial Data and Analytics
Map created: September 26, 2026

DISCLAIMER: This document is subject to copyright and may only be used for your personal, non-commercial use, provided you keep intact the copyright notice. The City of Kitchener assumes no responsibility for any errors, and is not liable for any damages of any kind resulting from the use of, or reliance on, the information contained in this document. The City of Kitchener does not make any representations or warranty, express or implied, concerning the accuracy, quality, likely results or reliability of the use of the information contained in this document. © 2026 The Corporation of the City of Kitchener. Some portions of this publication are produced using information under licensed use from Teranet ©1998 Protected by Copyright - May not be reproduced without Permission THIS IS NOT A PLAN OF SURVEY - PROJECTION: UTM NAD 83 zone 17

JOINS SHEET 493-C-1

JOINS SHEET 493-D-3

JOINS SHEET 493-C-3

JOINS SHEET 513-B-1

# Kitchener Utilities
# Water Sixteenth Grid
# Atlas Map Sheet 493-C-4

Valve #
- Air Release
- Blowoff
- Pressure Reducing
- Valve
- Chamber
- Well

- WTP Treatment Plant
- Bacteriological Sampling Location
- Plastic Main
- Sanitary Force Main
- Water Service Pipe
- Parcel with Unusual Private Water Service Connection

**Main Ownership**
- Kitchener
- Region
- Dual

**Hydrant Flushing**
Hydrant #
- Both Fall And Regular
- New Development
- Regular
- All Other

**Main Diameter**
- 25mm (1")
- 38mm (1.5")
- 50mm (2")
- 75mm (3")
- 100mm (4")
- 150mm (6")
- 200mm (8")
- 250mm (10")
- 300mm (12")
- 350mm (14")
- 400mm (16")
- 450mm(18")
- 600mm (24")
- 750mm (30")
- 900mm (36")
- 1200mm (48")

N W E S

0 10 20 30 40 m

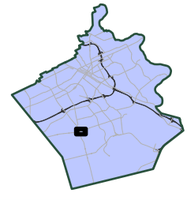

| | | |
|---|---|---|
| 493-D-2 | 493-C-1 | 493-C-2 |
| 493-D-3 | 493-C-4 | 493-C-3 |
| 513-A-2 | 513-B-1 | |

Kitchener Utilities

KITCHENER
Corporate Services
Technology Innovation and Services
Geospatial Data and Analytics
Map created: September 26, 2026

DISCLAIMER: This document is subject to copyright and may only be used for your personal, non-commercial use, provided you keep intact the copyright notice. The City of Kitchener assumes no responsibility for any errors, and is not liable for any damages of any kind resulting from the use of, or reliance on, the information contained in this document. The City of Kitchener does not make any representations or warranty, express or implied, concerning the accuracy, quality, likely results or reliability of the use of the information contained in this document. © 2026 The Corporation of the City of Kitchener. Some portions of this publication are produced using information under licensed use from Teranet ©1998 Protected by Copyright - May not be reproduced without Permission THIS IS NOT A PLAN OF SURVEY - PROJECTION: UTM NAD 83 zone 17

JOINS SHEET 493-A-4

JOINS SHEET 492-C-2

JOINS SHEET 493-D-2

JOINS SHEET 493-D-4

# Kitchener Utilities Water Sixteenth Grid Atlas Map Sheet 493-D-1

Valve #

- Air Release
- Blowoff
- Pressure Reducing Valve
- Chamber
- Well
- WTP Treatment Plant
- Bacteriological Sampling Location
- Plastic Main
- Sanitary Force Main
- Water Service Pipe
- Parcel with Unusual Private Water Service Connection

**Main Ownership**
- Kitchener
- Region
- Dual

**Hydrant Flushing** (Hydrant #)
- Both Fall And Regular
- New Development
- Regular
- All Other

**Main Diameter**
- 25mm (1")
- 38mm (1.5")
- 50mm (2")
- 75mm (3")
- 100mm (4")
- 150mm (6")
- 200mm (8")
- 250mm (10")
- 300mm (12")
- 350mm (14")
- 400mm (16")
- 450mm(18")
- 600mm (24")
- 750mm (30")
- 900mm (36")
- 1200mm (48")

N W E S

0 10 20 30 40 m

| | | |
|---|---|---|
| 492-B-3 | 493-A-4 | 493-A-3 |
| 492-C-2 | 493-D-1 | 493-D-2 |
| 492-C-3 | 493-D-4 | 493-D-3 |

Kitchener Utilities

Corporate Services
Technology Innovation and Services
Geospatial Data and Analytics
Map created: September 26, 2026

DISCLAIMER: This document is subject to copyright and may only be used for your personal, non-commercial use, provided you keep intact the copyright notice. The City of Kitchener assumes no responsibility for any errors, and is not liable for any damages of any kind resulting from the use of, or reliance on, the information contained in this document. The City of Kitchener does not make any representations or warranty, express or implied, concerning the accuracy, quality, likely results or reliability of the use of the information contained in this document. © 2026 The Corporation of the City of Kitchener. Some portions of this publication are produced using information under licensed use from Teranet ©1998 Protected by Copyright - May not be reproduced without Permission THIS IS NOT A PLAN OF SURVEY - PROJECTION: UTM NAD 83 zone 17

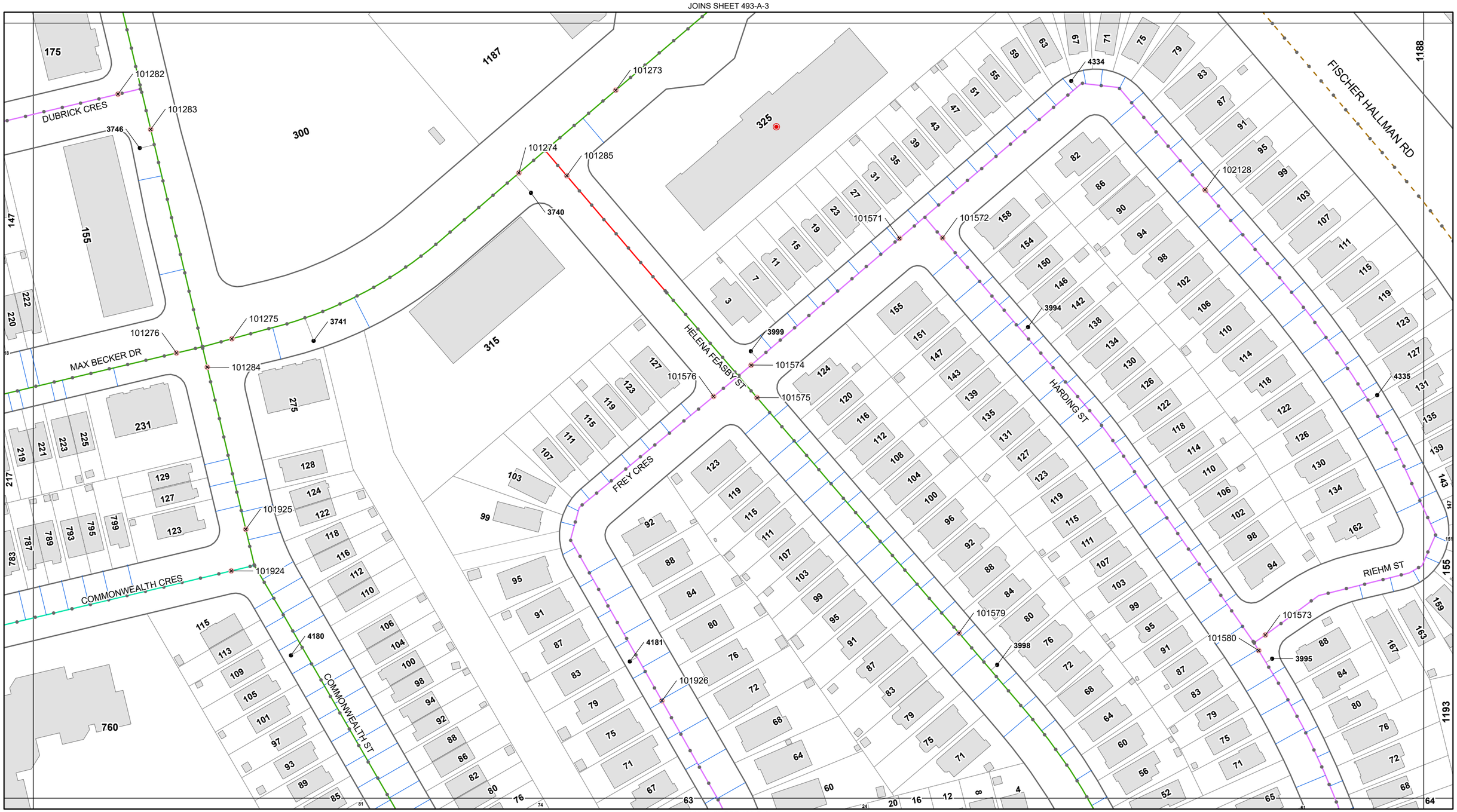


# Kitchener Utilities Water Sixteenth Grid Atlas Map Sheet 493-D-2

Valve #
- Air Release
- Blowoff
- Pressure Reducing
- Valve
- Chamber
- Well

WTP Treatment Plant
- Bacteriological Sampling Location
- Plastic Main
- Sanitary Force Main
- Water Service Pipe
- Parcel with Unusual Private Water Service Connection

**Main Ownership**
- Kitchener
- Region
- Dual

**Hydrant Flushing**
- Hydrant #
- Both Fall And Regular
- New Development
- Regular
- All Other

**Main Diameter**
- 25mm (1")
- 38mm (1.5")
- 50mm (2")
- 75mm (3")
- 100mm (4")
- 150mm (6")
- 200mm (8")
- 250mm (10")
- 300mm (12")
- 350mm (14")
- 400mm (16")
- 450mm(18")
- 600mm (24")
- 750mm (30")
- 900mm (36")
- 1200mm (48")

N W E S

0 10 20 30 40 m

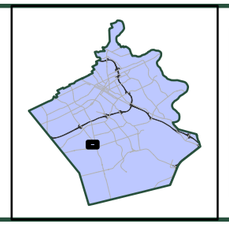

| | | |
|---|---|---|
| 493-A-4 | 493-A-3 | 493-B-4 |
| 493-D-1 | 493-D-2 | 493-C-1 |
| 493-D-4 | 493-D-3 | 493-C-4 |

Kitchener Utilities

KITCHENER
Corporate Services
Technology Innovation and Services
Geospatial Data and Analytics
Map created: September 26, 2026

DISCLAIMER: This document is subject to copyright and may only be used for your personal, non-commercial use, provided you keep intact the copyright notice. The City of Kitchener assumes no responsibility for any errors, and is not liable for any damages of any kind resulting from the use of, or reliance on, the information contained in this document. The City of Kitchener does not make any representations or warranty, express or implied, concerning the accuracy, quality, likely results or reliability of the use of the information contained in this document. © 2026 The Corporation of the City of Kitchener. Some portions of this publication are produced using information under licensed use from Teranet ©1998 Protected by Copyright - May not be reproduced without Permission THIS IS NOT A PLAN OF SURVEY - PROJECTION: UTM NAD 83 zone 17

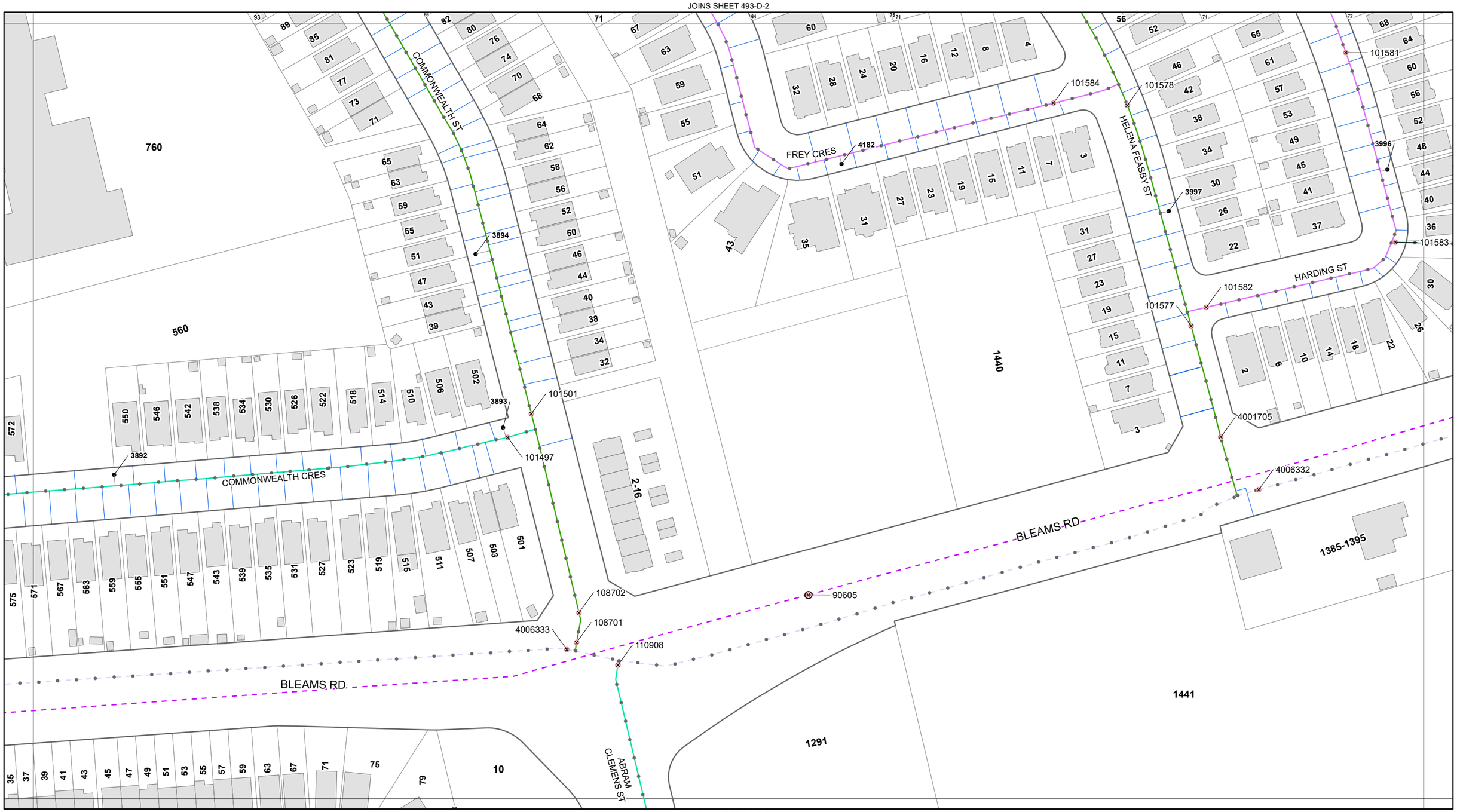


# Kitchener Utilities Water Sixteenth Grid Atlas Map Sheet 493-D-3

Valve #
Air Release
Blowoff
Pressure Reducing
Valve
Chamber
Well

WTP Treatment Plant
Bacteriological Sampling Location
Plastic Main
Sanitary Force Main
Water Service Pipe
Parcel with Unusual Private Water Service Connection

**Main Ownership**
Kitchener
Region
Dual

**Hydrant Flushing**
Hydrant #
Both Fall And Regular
New Development
Regular
All Other

**Main Diameter**
25mm (1")
38mm (1.5")
50mm (2")
75mm (3")
100mm (4")
150mm (6")
200mm (8")
250mm (10")
300mm (12")
350mm (14")
400mm (16")
450mm(18")
600mm (24")
750mm (30")
900mm (36")
1200mm (48")

N W E S

0 10 20 30 40 m

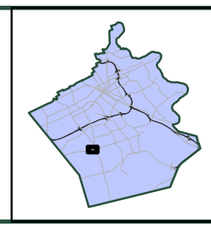

| | | |
|---|---|---|
| 493-D-1 | 493-D-2 | 493-C-1 |
| 493-D-4 | 493-D-3 | 493-C-4 |
| 513-A-1 | 513-A-2 | 513-B-1 |

Kitchener Utilities

KITCHENER
Corporate Services
Technology Innovation and Services
Geospatial Data and Analytics
Map created: September 26, 2026

DISCLAIMER: This document is subject to copyright and may only be used for your personal, non-commercial use, provided you keep intact the copyright notice. The City of Kitchener assumes no responsibility for any errors, and is not liable for any damages of any kind resulting from the use of, or reliance on, the information contained in this document. The City of Kitchener does not make any representations or warranty, express or implied, concerning the accuracy, quality, likely results or reliability of the use of the information contained in this document. © 2026 The Corporation of the City of Kitchener. Some portions of this publication are produced using information under licensed use from Teranet ©1998 Protected by Copyright - May not be reproduced without Permission THIS IS NOT A PLAN OF SURVEY - PROJECTION: UTM NAD 83 zone 17

JOINS SHEET 493-D-1

JOINS SHEET 492-C-3

JOINS SHEET 493-D-3

JOINS SHEET 513-A-1

3631 3632 3633 3634 3635 3636 3637 3638 3639 3640 3641 3642 3643 3644 3645 3646 3647 3648 3649 3650 3651 3652 3653 3654 3655 3656 3657 3658 3659 3660 3661 3662 3663 3664 3665 3666 3667 3668 3669 3670

JOINS SHEET 474-D-4

JOINS SHEET 493-B-2

JOINS SHEET 494-A-2

JOINS SHEET 494-A-4

MCCABE CRT

RITTENHOUSE RD

GOUNDRY CRES

ERINBROOK DR

COUNTRYSIDE CRES

KESSELRING DR

2320 2321 2322 1981 2323 2324 2325 2326 1980 2166 2341 2340 1914

160 101 175 367 345

# Kitchener Utilities
# Water Sixteenth Grid
# Atlas Map Sheet 494-A-1

Valve #

- Air Release
- Blowoff
- Pressure Reducing
- Valve
- Chamber
- Well

- Treatment Plant
- Bacteriological Sampling Location
- Plastic Main
- Sanitary Force Main
- Water Service Pipe
- Parcel with Unusual Private Water Service Connection

**Main Ownership**
- Kitchener
- Region
- Dual

**Hydrant Flushing** (Hydrant #)
- Both Fall And Regular
- New Development
- Regular
- All Other

**Main Diameter**
- 25mm (1")
- 38mm (1.5")
- 50mm (2")
- 75mm (3")
- 100mm (4")
- 150mm (6")
- 200mm (8")
- 250mm (10")
- 300mm (12")
- 350mm (14")
- 400mm (16")
- 450mm(18")
- 600mm (24")
- 750mm (30")
- 900mm (36")
- 1200mm (48")

N W E S

0 10 20 30 40 m

| | | |
|---|---|---|
| 473-C-3 | 474-D-4 | 474-D-3 |
| 493-B-2 | 494-A-1 | 494-A-2 |
| 493-B-3 | 494-A-4 | 494-A-3 |

Kitchener Utilities

KITCHENER
Corporate Services
Technology Innovation and Services
Geospatial Data and Analytics
Map created: September 26, 2026

DISCLAIMER: This document is subject to copyright and may only be used for your personal, non-commercial use, provided you keep intact the copyright notice. The City of Kitchener assumes no responsibility for any errors, and is not liable for any damages of any kind resulting from the use of, or reliance on, the information contained in this document. The City of Kitchener does not make any representations or warranty, express or implied, concerning the accuracy, quality, likely results or reliability of the use of the information contained in this document. © 2026 The Corporation of the City of Kitchener. Some portions of this publication are produced using information under licensed use from Teranet 619968 Protected by Copyright - May not be reproduced without Permission THIS IS NOT A PLAN OF SURVEY - PROJECTION: UTM NAD 83 zone 17

JOINS SHEET 474-D-3

JOINS SHEET 494-A-1

JOINS SHEET 494-B-1

JOINS SHEET 494-A-3

TUERR DR

KESSELRING DR

KESSELRING CRT

COUNTRYSIDE CRES

THE COUNTRY WAY

STRASBURG RD

DEVONGLEN DR

SOUTHWOOD DR

2010 2336 2160 2162 2163 2143 2144 1741 1742 10083 1916 2338 2339 2337 1908 1948 3165 1979 2345 2159 1922

750-758/975

# Kitchener Utilities
# Water Sixteenth Grid
# Atlas Map Sheet 494-A-2

Valve #

- Air Release
- Blowoff
- Pressure Reducing
- Valve
- Chamber
- Well

- WTP Treatment Plant
- Bacteriological Sampling Location
- Plastic Main
- Sanitary Force Main
- Water Service Pipe
- Parcel with Unusual Private Water Service Connection

Hydrant #

**Main Ownership**
- Kitchener
- Region
- Dual

**Hydrant Flushing**
- Both Fall And Regular
- New Development
- Regular
- All Other

**Main Diameter**
- 25mm (1")
- 38mm (1.5")
- 50mm (2")
- 75mm (3")
- 100mm (4")
- 150mm (6")
- 200mm (8")
- 250mm (10")
- 300mm (12")
- 350mm (14")
- 400mm (16")
- 450mm(18")
- 600mm (24")
- 750mm (30")
- 900mm (36")
- 1200mm (48")

N W E S

0 10 20 30 40 m

| | | |
|---|---|---|
| 474-D-4 | 474-D-3 | 474-C-4 |
| 494-A-1 | 494-A-2 | 494-B-1 |
| 494-A-4 | 494-A-3 | 494-B-4 |

Kitchener Utilities

KITCHENER
Corporate Services
Technology Innovation and Services
Geospatial Data and Analytics
Map created: September 26, 2026

DISCLAIMER: This document is subject to copyright and may only be used for your personal, non-commercial use, provided you keep intact the copyright notice. The City of Kitchener assumes no responsibility for any errors, and is not liable for any damages of any kind resulting from the use of, or reliance on, the information contained in this document. The City of Kitchener does not make any representations or warranty, express or implied, concerning the accuracy, quality, likely results or reliability of the use of the information contained in this document. © 2026 The Corporation of the City of Kitchener. Some portions of this publication are produced using information under licensed use from Teranet ©1998 Protected by Copyright - May not be reproduced without Permission THIS IS NOT A PLAN OF SURVEY - PROJECTION: UTM NAD 83 zone 17

JOINS SHEET 494-A-2

JOINS SHEET 494-A-4

JOINS SHEET 494-B-4

JOINS SHEET 494-D-2

COUNTRYSIDE CRES

THE COUNTRY WAY

COLONY DR

BLEAMS RD

SHOEMAKER ST

STRASBURG RD

2344 1915 2346 14343 2347 2164 4684 2101 7716 7715 7719 7720 97555 7717 2267 10084 2080 2411

750-758/975 972 1241 1265 1250 811-831 80 52 1299

# Kitchener Utilities
# Water Sixteenth Grid
# Atlas Map Sheet 494-A-3

Valve #

- Air Release
- Blowoff
- Pressure Reducing Valve
- Chamber
- Well

- WTP Treatment Plant
- Bacteriological Sampling Location
- Plastic Main
- Sanitary Force Main
- Water Service Pipe
- Parcel with Unusual Private Water Service Connection

Hydrant #

**Main Ownership**
- Kitchener
- Region
- Dual

**Hydrant Flushing**
- Both Fall And Regular
- New Development
- Regular
- All Other

**Main Diameter**
- 25mm (1")
- 38mm (1.5")
- 50mm (2")
- 75mm (3")
- 100mm (4")
- 150mm (6")
- 200mm (8")
- 250mm (10")
- 300mm (12")
- 350mm (14")
- 400mm (16")
- 450mm(18")
- 600mm (24")
- 750mm (30")
- 900mm (36")
- 1200mm (48")

N W E S

0 10 20 30 40 m

| | | |
|---|---|---|
| 494-A-1 | 494-A-2 | 494-B-1 |
| 494-A-4 | 494-A-3 | 494-B-4 |
| 494-D-1 | 494-D-2 | 494-C-1 |

Kitchener Utilities

KITCHENER
Corporate Services
Technology Innovation and Services
Geospatial Data and Analytics
Map created: September 26, 2026

DISCLAIMER: This document is subject to copyright and may only be used for your personal, non-commercial use, provided you keep intact the copyright notice. The City of Kitchener assumes no responsibility for any errors, and is not liable for any damages of any kind resulting from the use of, or reliance on, the information contained in this document. The City of Kitchener does not make any representations or warranty, express or implied, concerning the accuracy, quality, likely results or reliability of the use of the information contained in this document. © 2026 The Corporation of the City of Kitchener. Some portions of this publication are produced using information under licensed use from Teranet ©1998 Protected by Copyright - May not be reproduced without Permission THIS IS NOT A PLAN OF SURVEY - PROJECTION: UTM NAD 83 zone 17

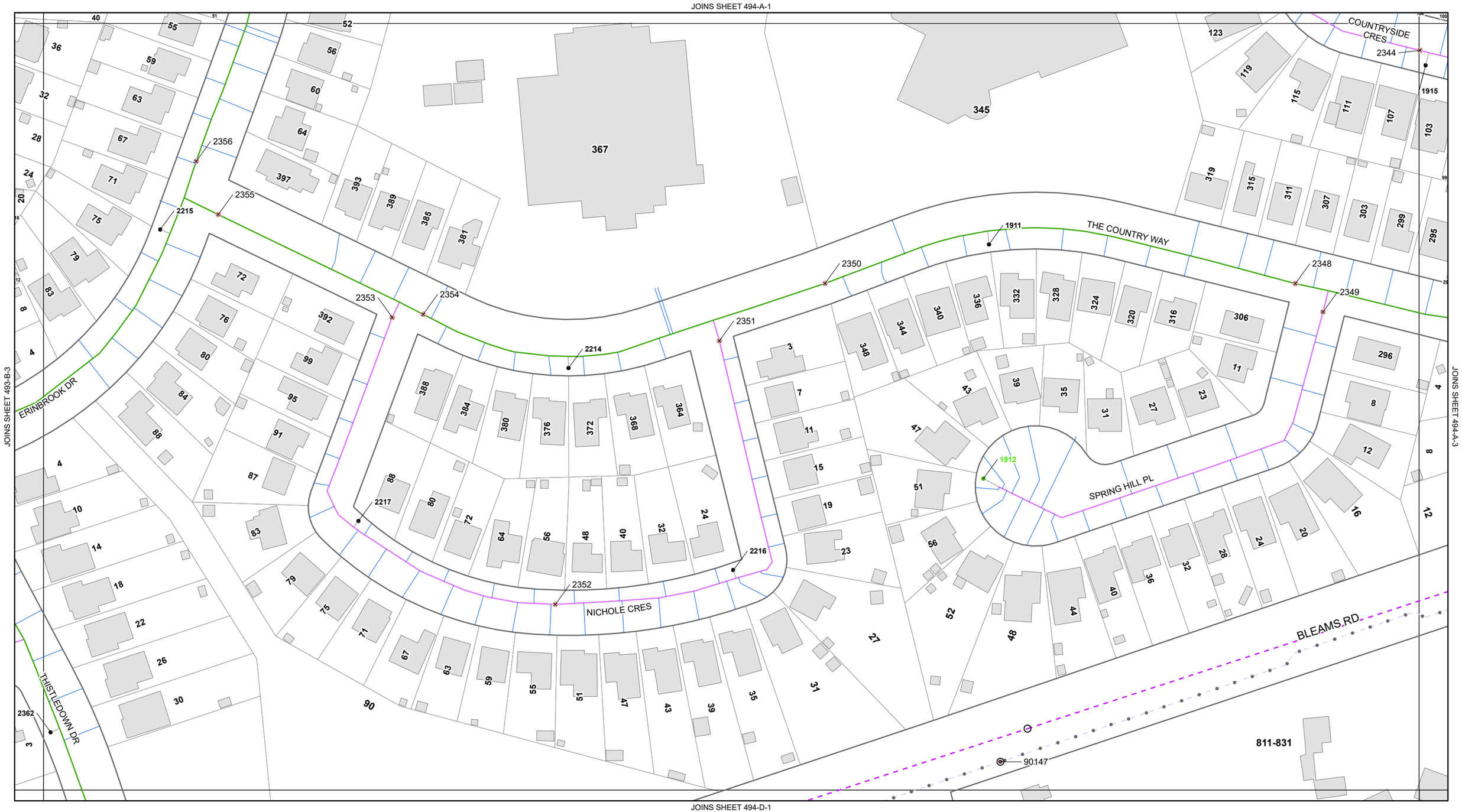


# Kitchener Utilities Water Sixteenth Grid Atlas Map Sheet 494-A-4

Valve #
- Air Release
- Blowoff
- Pressure Reducing
- Valve
- Chamber
- Well

WTP Treatment Plant
- Bacteriological Sampling Location
- Plastic Main
- Sanitary Force Main
- Water Service Pipe
- Parcel with Unusual Private Water Service Connection

**Main Ownership**
- Kitchener
- Region
- Dual

**Hydrant Flushing**
- Hydrant #
- Both Fall And Regular
- New Development
- Regular
- All Other

**Main Diameter**
- 25mm (1")
- 38mm (1.5")
- 50mm (2")
- 75mm (3")
- 100mm (4")
- 150mm (6")
- 200mm (8")
- 250mm (10")
- 300mm (12")
- 350mm (14")
- 400mm (16")
- 450mm(18")
- 600mm (24")
- 750mm (30")
- 900mm (36")
- 1200mm (48")

N W E S

0 10 20 30 40 m

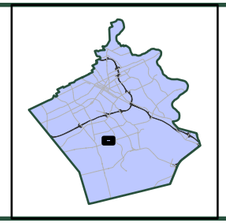

| | | |
|---|---|---|
| 493-B-2 | 494-A-1 | 494-A-2 |
| 493-B-3 | 494-A-4 | 494-A-3 |
| 493-C-2 | 494-D-1 | 494-D-2 |

Kitchener Utilities

KITCHENER
Corporate Services
Technology Innovation and Services
Geospatial Data and Analytics
Map created: September 26, 2026

DISCLAIMER: This document is subject to copyright and may only be used for your personal, non-commercial use, provided you keep intact the copyright notice. The City of Kitchener assumes no responsibility for any errors, and is not liable for any damages of any kind resulting from the use of, or reliance on, the information contained in this document. The City of Kitchener does not make any representations or warranty, express or implied, concerning the accuracy, quality, likely results or reliability of the use of the information contained in this document. © 2026 The Corporation of the City of Kitchener. Some portions of this publication are produced using information under licensed use from Teranet ©1998 Protected by Copyright - May not be reproduced without Permission THIS IS NOT A PLAN OF SURVEY - PROJECTION: UTM NAD 83 zone 17

JOINS SHEET 474-C-4

JOINS SHEET 494-A-2

JOINS SHEET 494-B-2

JOINS SHEET 494-B-4

SANDSPRINGS CRES

DEVONGLEN DR

SOUTHWOOD DR

SOUTHWOOD CRT

SUTTON PL

BLEAMS RD

2145 2146 1745 2152 1743 1924 2149 2150 2113 2158 2157 2156 98500 2154 1923 2153 99953 2159 1922 99952

750-758/975

# Kitchener Utilities
# Water Sixteenth Grid
# Atlas Map Sheet 494-B-1

Valve #

- Air Release
- Blowoff
- Pressure Reducing Valve
- Chamber
- Well

- WTP Treatment Plant
- Bacteriological Sampling Location
- Plastic Main
- Sanitary Force Main
- Water Service Pipe
- Parcel with Unusual Private Water Service Connection

**Main Ownership**
- Kitchener
- Region
- Dual

**Hydrant Flushing** (Hydrant #)
- Both Fall And Regular
- New Development
- Regular
- All Other

**Main Diameter**
- 25mm (1")
- 38mm (1.5")
- 50mm (2")
- 75mm (3")
- 100mm (4")
- 150mm (6")
- 200mm (8")
- 250mm (10")
- 300mm (12")
- 350mm (14")
- 400mm (16")
- 450mm(18")
- 600mm (24")
- 750mm (30")
- 900mm (36")
- 1200mm (48")

N W E S

0 10 20 30 40 m

| | | |
|---|---|---|
| 474-D-3 | 474-C-4 | 474-C-3 |
| 494-A-2 | 494-B-1 | 494-B-2 |
| 494-A-3 | 494-B-4 | |

Kitchener Utilities

KITCHENER
Corporate Services
Technology Innovation and Services
Geospatial Data and Analytics
Map created: September 26, 2026

DISCLAIMER: This document is subject to copyright and may only be used for your personal, non-commercial use, provided you keep intact the copyright notice. The City of Kitchener assumes no responsibility for any errors, and is not liable for any damages of any kind resulting from the use of, or reliance on, the information contained in this document. The City of Kitchener does not make any representations or warranty, express or implied, concerning the accuracy, quality, likely results or reliability of the use of the information contained in this document. © 2026 The Corporation of the City of Kitchener. Some portions of this publication are produced using information under licensed use from Teranet ©1998 Protected by Copyright - May not be reproduced without Permission THIS IS NOT A PLAN OF SURVEY - PROJECTION: UTM NAD 83 zone 17

JOINS SHEET 474-C-3

JOINS SHEET 494-B-1

JOINS SHEET 495-A-1

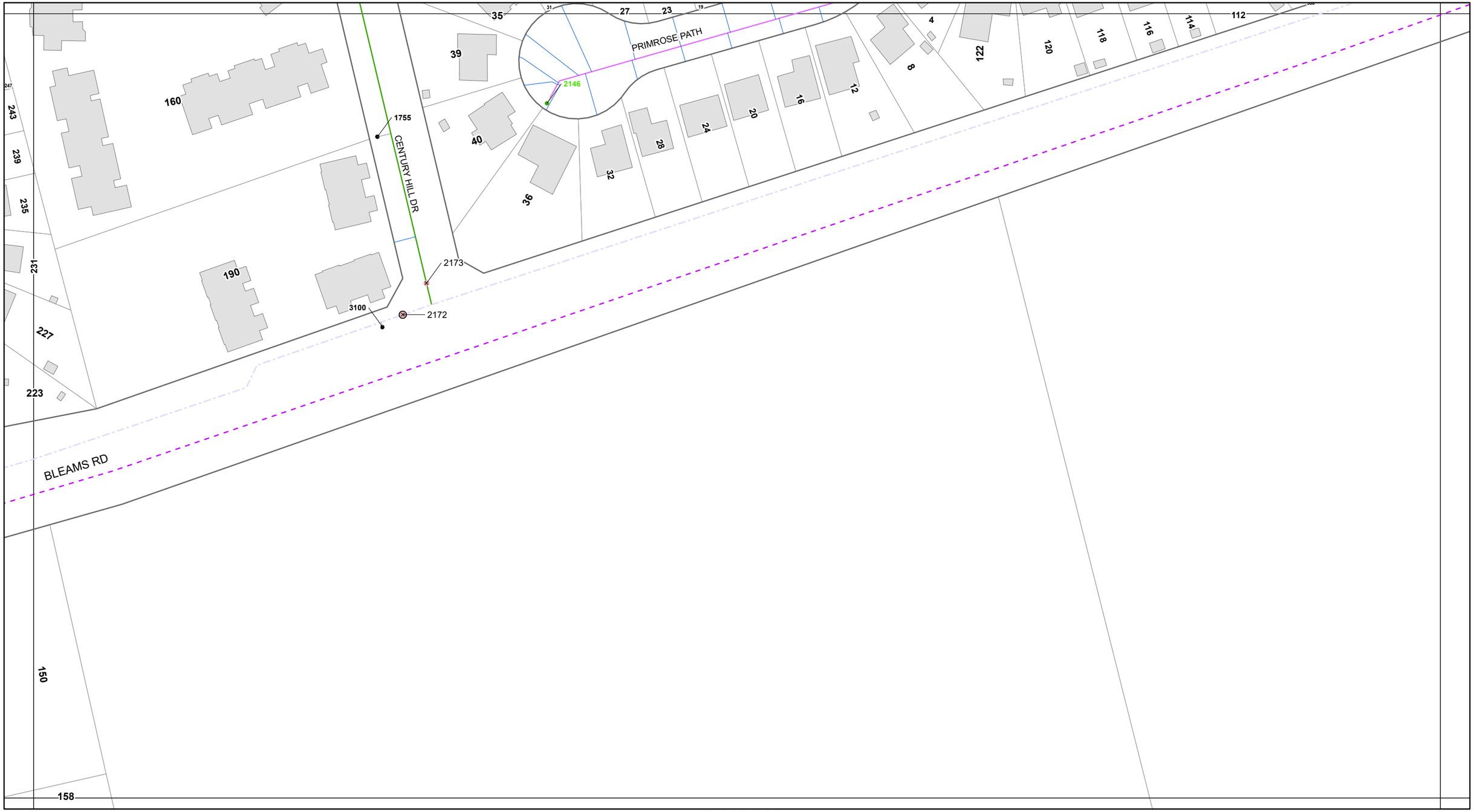


JOINS SHEET 494-B-3

# Kitchener Utilities Water Sixteenth Grid Atlas Map Sheet 494-B-2

Valve #
- Air Release
- Blowoff
- Pressure Reducing
- Valve
- Chamber
- Well

- WTP Treatment Plant
- Bacteriological Sampling Location
- Plastic Main
- Sanitary Force Main
- Water Service Pipe
- Parcel with Unusual Private Water Service Connection

**Main Ownership**
- Kitchener
- Region
- Dual

**Hydrant Flushing** (Hydrant #)
- Both Fall And Regular
- New Development
- Regular
- All Other

**Main Diameter**
- 25mm (1")
- 38mm (1.5")
- 50mm (2")
- 75mm (3")
- 100mm (4")
- 150mm (6")
- 200mm (8")
- 250mm (10")
- 300mm (12")
- 350mm (14")
- 400mm (16")
- 450mm(18")
- 600mm (24")
- 750mm (30")
- 900mm (36")
- 1200mm (48")

N W E S

0 10 20 30 40 m



| | | |
|---|---|---|
| 474-C-4 | 474-C-3 | 475-D-4 |
| 494-B-1 | 494-B-2 | 495-A-1 |
| 494-B-4 | | 495-A-4 |

Kitchener Utilities

KITCHENER
Corporate Services
Technology Innovation and Services
Geospatial Data and Analytics
Map created: September 26, 2026

DISCLAIMER: This document is subject to copyright and may only be used for your personal, non-commercial use, provided you keep intact the copyright notice. The City of Kitchener assumes no responsibility for any errors, and is not liable for any damages of any kind resulting from the use of, or reliance on, the information contained in this document. The City of Kitchener does not make any representations or warranty, express or implied, concerning the accuracy, quality, likely results or reliability of the use of the information contained in this document. © 2026 The Corporation of the City of Kitchener. Some portions of this publication are produced using information under licensed use from Teranet 619968 Protected by Copyright - May not be reproduced without Permission THIS IS NOT A PLAN OF SURVEY - PROJECTION: UTM NAD 83 zone 17

JOINS SHEET 494-B-1

JOINS SHEET 494-A-3

JOINS SHEET 494-B-3




JOINS SHEET 494-C-1

# Kitchener Utilities
# Water Sixteenth Grid
# Atlas Map Sheet 494-B-4

Valve #

- Air Release
- Blowoff
- Pressure Reducing
- Valve
- Chamber
- Well

- WTP Treatment Plant
- Bacteriological Sampling Location
- Plastic Main
- Sanitary Force Main
- Water Service Pipe
- Parcel with Unusual Private Water Service Connection

**Main Ownership**
- Kitchener
- Region
- Dual

**Hydrant Flushing**

Hydrant #
- Both Fall And Regular
- New Development
- Regular
- All Other

**Main Diameter**
- 25mm (1")
- 38mm (1.5")
- 50mm (2")
- 75mm (3")
- 100mm (4")
- 150mm (6")
- 200mm (8")
- 250mm (10")
- 300mm (12")
- 350mm (14")
- 400mm (16")
- 450mm(18")
- 600mm (24")
- 750mm (30")
- 900mm (36")
- 1200mm (48")

N W E S

0 10 20 30 40 m



| | | |
|---|---|---|
| 494-A-2 | 494-B-1 | 494-B-2 |
| 494-A-3 | 494-B-4 | |
| 494-D-2 | 494-C-1 | 494-C-2 |

Kitchener Utilities

KITCHENER
Corporate Services
Technology Innovation and Services
Geospatial Data and Analytics
Map created: September 26, 2026

DISCLAIMER: This document is subject to copyright and may only be used for your personal, non-commercial use, provided you keep intact the copyright notice. The City of Kitchener assumes no responsibility for any errors, and is not liable for any damages of any kind resulting from the use of, or reliance on, the information contained in this document. The City of Kitchener does not make any representations or warranty, express or implied, concerning the accuracy, quality, likely results or reliability of the use of the information contained in this document. © 2026 The Corporation of the City of Kitchener. Some portions of this publication are produced using information under licensed use from Teranet ©1998 Protected by Copyright - May not be reproduced without Permission THIS IS NOT A PLAN OF SURVEY - PROJECTION: UTM NAD 83 zone 17

JOINS SHEET 494-B-4

JOINS SHEET 494-D-2

JOINS SHEET 494-C-2

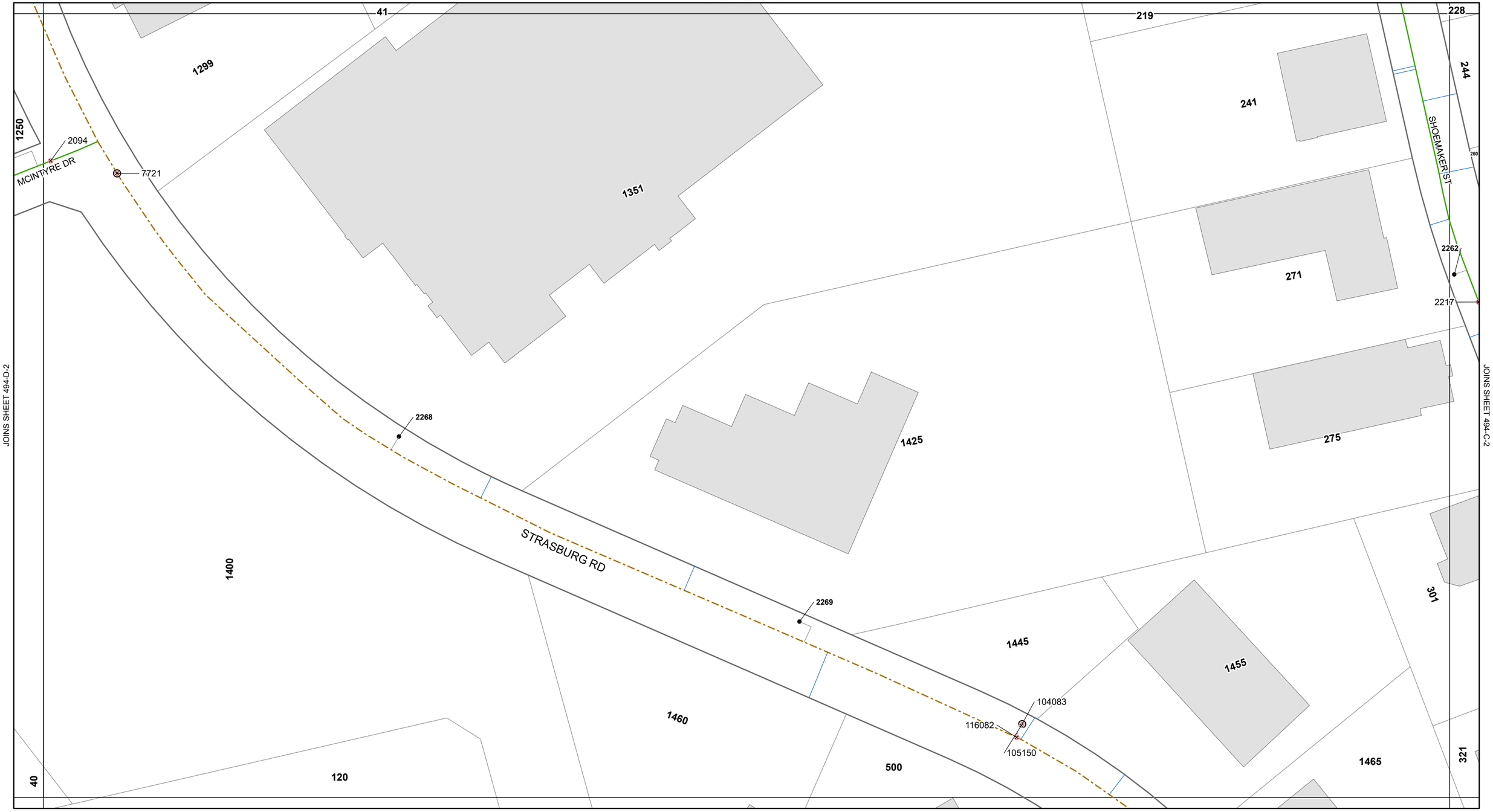


JOINS SHEET 494-C-4

# Kitchener Utilities
# Water Sixteenth Grid
# Atlas Map Sheet 494-C-1

Valve #

- Air Release
- Blowoff
- Pressure Reducing
- Valve
- Chamber
- Well

- WTP Treatment Plant
- Bacteriological Sampling Location
- Plastic Main
- Sanitary Force Main
- Water Service Pipe
- Parcel with Unusual Private Water Service Connection

**Main Ownership**
- Kitchener
- Region
- Dual

**Hydrant Flushing**

Hydrant #
- Both Fall And Regular
- New Development
- Regular
- All Other

**Main Diameter**
- 25mm (1")
- 38mm (1.5")
- 50mm (2")
- 75mm (3")
- 100mm (4")
- 150mm (6")
- 200mm (8")
- 250mm (10")
- 300mm (12")
- 350mm (14")
- 400mm (16")
- 450mm(18")
- 600mm (24")
- 750mm (30")
- 900mm (36")
- 1200mm (48")

N W E S

0 10 20 30 40 m



| | | |
|---|---|---|
| 494-A-3 | 494-B-4 | |
| 494-D-2 | 494-C-1 | 494-C-2 |
| 494-D-3 | 494-C-4 | 494-C-3 |

Kitchener Utilities

KITCHENER
Corporate Services
Technology Innovation and Services
Geospatial Data and Analytics
Map created: September 26, 2026

DISCLAIMER: This document is subject to copyright and may only be used for your personal, non-commercial use, provided you keep intact the copyright notice. The City of Kitchener assumes no responsibility for any errors, and is not liable for any damages of any kind resulting from the use of, or reliance on, the information contained in this document. The City of Kitchener does not make any representations or warranty, express or implied, concerning the accuracy, quality, likely results or reliability of the use of the information contained in this document. © 2026 The Corporation of the City of Kitchener. Some portions of this publication are produced using information under licensed use from Teranet ©1998 Protected by Copyright - May not be reproduced without Permission THIS IS NOT A PLAN OF SURVEY - PROJECTION: UTM NAD 83 zone 17

JOINS SHEET 494-B-3




JOINS SHEET 494-C-1

JOINS SHEET 495-D-1

JOINS SHEET 494-C-3

# Kitchener Utilities
# Water Sixteenth Grid
# Atlas Map Sheet 494-C-2

Valve #
- Air Release
- Blowoff
- Pressure Reducing
- Valve
- Chamber
- Well

- WTP Treatment Plant
- Bacteriological Sampling Location
- Plastic Main
- Sanitary Force Main
- Water Service Pipe
- Parcel with Unusual Private Water Service Connection

**Main Ownership**
- Kitchener
- Region
- Dual

**Hydrant Flushing**
Hydrant #
- Both Fall And Regular
- New Development
- Regular
- All Other

**Main Diameter**
- 25mm (1")
- 38mm (1.5")
- 50mm (2")
- 75mm (3")
- 100mm (4")
- 150mm (6")
- 200mm (8")
- 250mm (10")
- 300mm (12")
- 350mm (14")
- 400mm (16")
- 450mm(18")
- 600mm (24")
- 750mm (30")
- 900mm (36")
- 1200mm (48")

N W E S

0 10 20 30 40 m

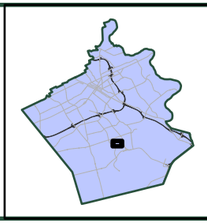

| | | |
|---|---|---|
| 494-B-4 | | 495-A-4 |
| 494-C-1 | 494-C-2 | 495-D-1 |
| 494-C-4 | 494-C-3 | 495-D-4 |

Kitchener Utilities

KITCHENER
Corporate Services
Technology Innovation and Services
Geospatial Data and Analytics
Map created: September 26, 2026

DISCLAIMER: This document is subject to copyright and may only be used for your personal, non-commercial use, provided you keep intact the copyright notice. The City of Kitchener assumes no responsibility for any errors, and is not liable for any damages of any kind resulting from the use of, or reliance on, the information contained in this document. The City of Kitchener does not make any representations or warranty, express or implied, concerning the accuracy, quality, likely results or reliability of the use of the information contained in this document. © 2026 The Corporation of the City of Kitchener. Some portions of this publication are produced using information under licensed use from Teranet ©1998 Protected by Copyright - May not be reproduced without Permission THIS IS NOT A PLAN OF SURVEY - PROJECTION: UTM NAD 83 zone 17

JOINS SHEET 494-C-2

JOINS SHEET 494-C-4

JOINS SHEET 495-D-4

JOINS SHEET 514-B-2

1465
321
360
330
300
268
269
390
299/56
1525
1530
1535
1545
SHOEMAKER ST
TRILLIUM DR
STRASBURG RD
2065
2066
11223
2067
2266
2264
2069
2068
3065
2265
10122
105696
2271

# Kitchener Utilities Water Sixteenth Grid Atlas Map Sheet 494-C-3

Valve #
- Air Release
- Blowoff
- Pressure Reducing
- Valve
- Chamber
- Well

- WTP Treatment Plant
- Bacteriological Sampling Location
- Plastic Main
- Sanitary Force Main
- Water Service Pipe
- Parcel with Unusual Private Water Service Connection

**Main Ownership**
- Kitchener
- Region
- Dual

**Hydrant Flushing**
Hydrant #
- Both Fall And Regular
- New Development
- Regular
- All Other

**Main Diameter**
- 25mm (1")
- 38mm (1.5")
- 50mm (2")
- 75mm (3")
- 100mm (4")
- 150mm (6")
- 200mm (8")
- 250mm (10")
- 300mm (12")
- 350mm (14")
- 400mm (16")
- 450mm(18")
- 600mm (24")
- 750mm (30")
- 900mm (36")
- 1200mm (48")

N W E S

0 10 20 30 40 m

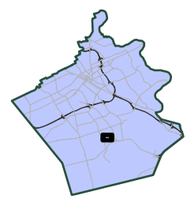

| | | |
|---|---|---|
| 494-C-1 | 494-C-2 | 495-D-1 |
| 494-C-4 | 494-C-3 | 495-D-4 |
| 514-B-1 | 514-B-2 | 515-A-1 |

Kitchener Utilities

KITCHENER
Corporate Services
Technology Innovation and Services
Geospatial Data and Analytics
**Map created: September 26, 2026**

DISCLAIMER: This document is subject to copyright and may only be used for your personal, non-commercial use, provided you keep intact the copyright notice. The City of Kitchener assumes no responsibility for any errors, and is not liable for any damages of any kind resulting from the use of, or reliance on, the information contained in this document. The City of Kitchener does not make any representations or warranty, express or implied, concerning the accuracy, quality, likely results or reliability of the use of the information contained in this document. © 2026 The Corporation of the City of Kitchener. Some portions of this publication are produced using information under licensed use from Teranet ©1998 Protected by Copyright - May not be reproduced without Permission THIS IS NOT A PLAN OF SURVEY - PROJECTION: UTM NAD 83 zone 17




# Kitchener Utilities Water Sixteenth Grid Atlas Map Sheet 494-C-4

Valve #
- Air Release
- Blowoff
- Pressure Reducing
- Valve
- Chamber
- Well

WTP Treatment Plant
- Bacteriological Sampling Location
- Plastic Main
- Sanitary Force Main
- Water Service Pipe
- Parcel with Unusual Private Water Service Connection

**Main Ownership**
- Kitchener
- Region
- Dual

**Hydrant Flushing**
- Hydrant #
- Both Fall And Regular
- New Development
- Regular
- All Other

**Main Diameter**
- 25mm (1")
- 38mm (1.5")
- 50mm (2")
- 75mm (3")
- 100mm (4")
- 150mm (6")
- 200mm (8")
- 250mm (10")
- 300mm (12")
- 350mm (14")
- 400mm (16")
- 450mm(18")
- 600mm (24")
- 750mm (30")
- 900mm (36")
- 1200mm (48")

N W E S

0 10 20 30 40 m

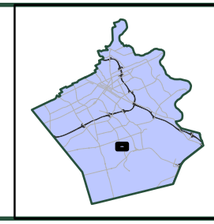

| | | |
|---|---|---|
| 494-D-2 | 494-C-1 | 494-C-2 |
| 494-D-3 | 494-C-4 | 494-C-3 |
| 514-A-2 | 514-B-1 | 514-B-2 |

Kitchener Utilities

KITCHENER
Corporate Services
Technology Innovation and Services
Geospatial Data and Analytics
Map created: September 26, 2026

DISCLAIMER: This document is subject to copyright and may only be used for your personal, non-commercial use, provided you keep intact the copyright notice. The City of Kitchener assumes no responsibility for any errors, and is not liable for any damages of any kind resulting from the use of, or reliance on, the information contained in this document. The City of Kitchener does not make any representations or warranty, express or implied, concerning the accuracy, quality, likely results or reliability of the use of the information contained in this document. © 2026 The Corporation of the City of Kitchener. Some portions of this publication are produced using information under licensed use from Teranet ©1998 Protected by Copyright - May not be reproduced without Permission THIS IS NOT A PLAN OF SURVEY - PROJECTION: UTM NAD 83 zone 17

JOINS SHEET 494-A-4

JOINS SHEET 493-C-2

JOINS SHEET 494-D-2

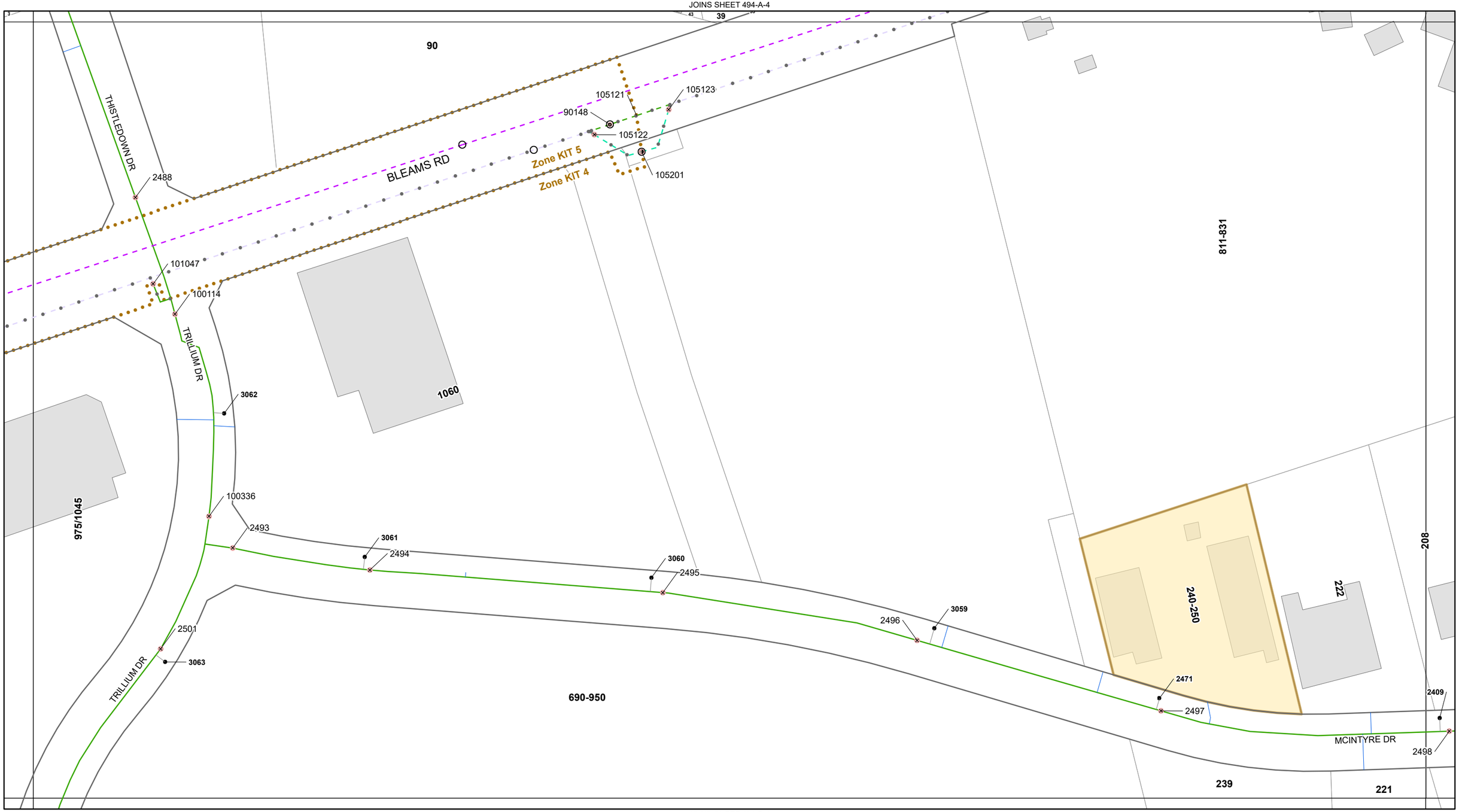


JOINS SHEET 494-D-4

# Kitchener Utilities
# Water Sixteenth Grid
# Atlas Map Sheet 494-D-1

Valve #

- Air Release
- Blowoff
- Pressure Reducing Valve
- Chamber
- Well

- WTP Treatment Plant
- Bacteriological Sampling Location
- Plastic Main
- Sanitary Force Main
- Water Service Pipe
- Parcel with Unusual Private Water Service Connection

**Main Ownership**
- Kitchener
- Region
- Dual

**Hydrant Flushing** (Hydrant #)
- Both Fall And Regular
- New Development
- Regular
- All Other

**Main Diameter**
- 25mm (1")
- 38mm (1.5")
- 50mm (2")
- 75mm (3")
- 100mm (4")
- 150mm (6")
- 200mm (8")
- 250mm (10")
- 300mm (12")
- 350mm (14")
- 400mm (16")
- 450mm(18")
- 600mm (24")
- 750mm (30")
- 900mm (36")
- 1200mm (48")

N W E S

0 10 20 30 40 m



| | | |
|---|---|---|
| 493-B-3 | 494-A-4 | 494-A-3 |
| 493-C-2 | 494-D-1 | 494-D-2 |
| 493-C-3 | 494-D-4 | 494-D-3 |

Kitchener Utilities

KITCHENER
Corporate Services
Technology Innovation and Services
Geospatial Data and Analytics
Map created: September 26, 2026

DISCLAIMER: This document is subject to copyright and may only be used for your personal, non-commercial use, provided you keep intact the copyright notice. The City of Kitchener assumes no responsibility for any errors, and is not liable for any damages of any kind resulting from the use of, or reliance on, the information contained in this document. The City of Kitchener does not make any representations or warranty, express or implied, concerning the accuracy, quality, likely results or reliability of the use of the information contained in this document. © 2026 The Corporation of the City of Kitchener. Some portions of this publication are produced using information under licensed use from Teranet ©1998 Protected by Copyright - May not be reproduced without Permission THIS IS NOT A PLAN OF SURVEY - PROJECTION: UTM NAD 83 zone 17

JOINS SHEET 494-A-3

JOINS SHEET 494-D-1

JOINS SHEET 494-C-1




JOINS SHEET 494-D-3

# Kitchener Utilities
# Water Sixteenth Grid
# Atlas Map Sheet 494-D-2

Valve #

- Air Release
- Blowoff
- Pressure Reducing Valve
- Chamber
- Well

- WTP Treatment Plant
- Bacteriological Sampling Location
- Plastic Main
- Sanitary Force Main
- Water Service Pipe
- Parcel with Unusual Private Water Service Connection

**Main Ownership**
- Kitchener
- Region
- Dual

**Hydrant Flushing**

Hydrant #
- Both Fall And Regular
- New Development
- Regular
- All Other

**Main Diameter**
- 25mm (1")
- 38mm (1.5")
- 50mm (2")
- 75mm (3")
- 100mm (4")
- 150mm (6")
- 200mm (8")
- 250mm (10")
- 300mm (12")
- 350mm (14")
- 400mm (16")
- 450mm(18")
- 600mm (24")
- 750mm (30")
- 900mm (36")
- 1200mm (48")

N W E S

0 10 20 30 40 m

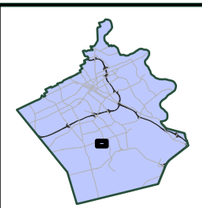

| | | |
|---|---|---|
| 494-A-4 | 494-A-3 | 494-B-4 |
| 494-D-1 | 494-D-2 | 494-C-1 |
| 494-D-4 | 494-D-3 | 494-C-4 |

Kitchener Utilities

KITCHENER
Corporate Services
Technology Innovation and Services
Geospatial Data and Analytics
Map created: September 26, 2026

DISCLAIMER: This document is subject to copyright and may only be used for your personal, non-commercial use, provided you keep intact the copyright notice. The City of Kitchener assumes no responsibility for any errors, and is not liable for any damages of any kind resulting from the use of, or reliance on, the information contained in this document. The City of Kitchener does not make any representations or warranty, express or implied, concerning the accuracy, quality, likely results or reliability of the use of the information contained in this document. © 2026 The Corporation of the City of Kitchener. Some portions of this publication are produced using information under licensed use from Teranet ©1998 Protected by Copyright - May not be reproduced without Permission THIS IS NOT A PLAN OF SURVEY - PROJECTION: UTM NAD 83 zone 17

JOINS SHEET 494-D-2

JOINS SHEET 494-D-4

JOINS SHEET 494-C-4




JOINS SHEET 514-A-2

# Kitchener Utilities
# Water Sixteenth Grid
# Atlas Map Sheet 494-D-3

Valve #
- Air Release
- Blowoff
- Pressure Reducing
- Valve
- Chamber
- Well

- Treatment Plant
- Bacteriological Sampling Location
- Plastic Main
- Sanitary Force Main
- Water Service Pipe
- Parcel with Unusual Private Water Service Connection

**Main Ownership**
- Kitchener
- Region
- Dual

**Hydrant Flushing**
Hydrant #
- Both Fall And Regular
- New Development
- Regular
- All Other

**Main Diameter**
- 25mm (1")
- 38mm (1.5")
- 50mm (2")
- 75mm (3")
- 100mm (4")
- 150mm (6")
- 200mm (8")
- 250mm (10")
- 300mm (12")
- 350mm (14")
- 400mm (16")
- 450mm(18")
- 600mm (24")
- 750mm (30")
- 900mm (36")
- 1200mm (48")

N W E S

0 10 20 30 40 m



| | | |
|---|---|---|
| 494-D-1 | 494-D-2 | 494-C-1 |
| 494-D-4 | 494-D-3 | 494-C-4 |
| 514-A-1 | 514-A-2 | 514-B-1 |

Kitchener Utilities

KITCHENER
Corporate Services
Technology Innovation and Services
Geospatial Data and Analytics
Map created: September 26, 2026

DISCLAIMER: This document is subject to copyright and may only be used for your personal, non-commercial use, provided you keep intact the copyright notice. The City of Kitchener assumes no responsibility for any errors, and is not liable for any damages of any kind resulting from the use of, or reliance on, the information contained in this document. The City of Kitchener does not make any representations or warranty, express or implied, concerning the accuracy, quality, likely results or reliability of the use of the information contained in this document. © 2026 The Corporation of the City of Kitchener. Some portions of this publication are produced using information under licensed use from Teranet ©1998 Protected by Copyright - May not be reproduced without Permission THIS IS NOT A PLAN OF SURVEY - PROJECTION: UTM NAD 83 zone 17

JOINS SHEET 494-D-1

JOINS SHEET 493-C-3

JOINS SHEET 494-D-3

975/1045

2502

3064

2503

10

WASHBURN DR

2866

TRILLIUM DR

3065

5

2865

119679

870

888

690-950

239

221

860

810

855

3228

100486

840

JOINS SHEET 514-A-1

# Kitchener Utilities
# Water Sixteenth Grid
# Atlas Map Sheet 494-D-4

Valve #

- Air Release
- Blowoff
- Pressure Reducing
- Valve
- Chamber
- Well

- WTP Treatment Plant
- Bacteriological Sampling Location
- Plastic Main
- Sanitary Force Main
- Water Service Pipe
- Parcel with Unusual Private Water Service Connection

**Main Ownership**
- Kitchener
- Region
- Dual

**Hydrant Flushing**

Hydrant #
- Both Fall And Regular
- New Development
- Regular
- All Other

**Main Diameter**
- 25mm (1")
- 38mm (1.5")
- 50mm (2")
- 75mm (3")
- 100mm (4")
- 150mm (6")
- 200mm (8")
- 250mm (10")
- 300mm (12")
- 350mm (14")
- 400mm (16")
- 450mm(18")
- 600mm (24")
- 750mm (30")
- 900mm (36")
- 1200mm (48")

N W E S

0 10 20 30 40 m



| | | |
|---|---|---|
| 493-C-2 | 494-D-1 | 494-D-2 |
| 493-C-3 | 494-D-4 | 494-D-3 |
| | 514-A-1 | 514-A-2 |

Kitchener Utilities

KITCHENER
Corporate Services
Technology Innovation and Services
Geospatial Data and Analytics
Map created: September 26, 2026

DISCLAIMER: This document is subject to copyright and may only be used for your personal, non-commercial use, provided you keep intact the copyright notice. The City of Kitchener assumes no responsibility for any errors, and is not liable for any damages of any kind resulting from the use of, or reliance on, the information contained in this document. The City of Kitchener does not make any representations or warranty, express or implied, concerning the accuracy, quality, likely results or reliability of the use of the information contained in this document. © 2026 The Corporation of the City of Kitchener. Some portions of this publication are produced using information under licensed use from Teranet ©1998 Protected by Copyright - May not be reproduced without Permission THIS IS NOT A PLAN OF SURVEY - PROJECTION: UTM NAD 83 zone 17

JOINS SHEET 475-D-4

JOINS SHEET 494-B-2

JOINS SHEET 495-A-2

HOMER WATSON BLVD

120

105

115

10790

115463

10789

BULLOCK ST

108185

10788

108227

10787

JOINS SHEET 495-A-4

# Kitchener Utilities Water Sixteenth Grid Atlas Map Sheet 495-A-1

Valve #

- Air Release
- Blowoff
- Pressure Reducing
- Valve
- Chamber
- Well

- WTP Treatment Plant
- Bacteriological Sampling Location
- Plastic Main
- Sanitary Force Main
- Water Service Pipe
- Parcel with Unusual Private Water Service Connection

Hydrant #

**Main Ownership**
- Kitchener
- Region
- Dual

**Hydrant Flushing**
- Both Fall And Regular
- New Development
- Regular
- All Other

**Main Diameter**
- 25mm (1")
- 38mm (1.5")
- 50mm (2")
- 75mm (3")
- 100mm (4")
- 150mm (6")
- 200mm (8")
- 250mm (10")
- 300mm (12")
- 350mm (14")
- 400mm (16")
- 450mm(18")
- 600mm (24")
- 750mm (30")
- 900mm (36")
- 1200mm (48")

N W E S

0 10 20 30 40 m

| | | |
|---|---|---|
| 474-C-3 | 475-D-4 | 475-D-3 |
| 494-B-2 | 495-A-1 | 495-A-2 |
| | 495-A-4 | 495-A-3 |

Kitchener Utilities

KITCHENER
Corporate Services
Technology Innovation and Services
Geospatial Data and Analytics
Map created: September 26, 2026

DISCLAIMER: This document is subject to copyright and may only be used for your personal, non-commercial use, provided you keep intact the copyright notice. The City of Kitchener assumes no responsibility for any errors, and is not liable for any damages of any kind resulting from the use of, or reliance on, the information contained in this document. The City of Kitchener does not make any representations or warranty, express or implied, concerning the accuracy, quality, likely results or reliability of the use of the information contained in this document. © 2026 The Corporation of the City of Kitchener. Some portions of this publication are produced using information under licensed use from Teranet 619968 Protected by Copyright - May not be reproduced without Permission THIS IS NOT A PLAN OF SURVEY - PROJECTION: UTM NAD 83 zone 17

JOINS SHEET 475-D-3

JOINS SHEET 495-A-1

JOINS SHEET 495-B-1

115

63-135

209

120

227

2189

1341

OTTONABEE DR

130

241

137-145

146

108227

BULLOCK ST

135

100

154

257

120

10787

160/36

277

JOINS SHEET 495-A-3

# Kitchener Utilities
# Water Sixteenth Grid
# Atlas Map Sheet 495-A-2

Valve #

- Air Release
- Blowoff
- Pressure Reducing
- Valve
- Chamber
- Well

- WTP Treatment Plant
- Bacteriological Sampling Location
- Plastic Main
- Sanitary Force Main
- Water Service Pipe
- Parcel with Unusual Private Water Service Connection

**Main Ownership**
- Kitchener
- Region
- Dual

**Hydrant Flushing**

Hydrant #
- Both Fall And Regular
- New Development
- Regular
- All Other

**Main Diameter**
- 25mm (1")
- 38mm (1.5")
- 50mm (2")
- 75mm (3")
- 100mm (4")
- 150mm (6")
- 200mm (8")
- 250mm (10")
- 300mm (12")
- 350mm (14")
- 400mm (16")
- 450mm(18")
- 600mm (24")
- 750mm (30")
- 900mm (36")
- 1200mm (48")

N
W E
S

0 10 20 30 40 m



| | | |
|---|---|---|
| 475-D-4 | 475-D-3 | 475-C-4 |
| 495-A-1 | 495-A-2 | 495-B-1 |
| 495-A-4 | 495-A-3 | 495-B-4 |

Kitchener Utilities

KITCHENER
Corporate Services
Technology Innovation and Services
Geospatial Data and Analytics
Map created: September 26, 2026

DISCLAIMER: This document is subject to copyright and may only be used for your personal, non-commercial use, provided you keep intact the copyright notice. The City of Kitchener assumes no responsibility for any errors, and is not liable for any damages of any kind resulting from the use of, or reliance on, the information contained in this document. The City of Kitchener does not make any representations or warranty, express or implied, concerning the accuracy, quality, likely results or reliability of the use of the information contained in this document. © 2026 The Corporation of the City of Kitchener. Some portions of this publication are produced using information under licensed use from Teranet ©1998 Protected by Copyright - May not be reproduced without Permission THIS IS NOT A PLAN OF SURVEY - PROJECTION: UTM NAD 83 zone 17

JOINS SHEET 495-A-2

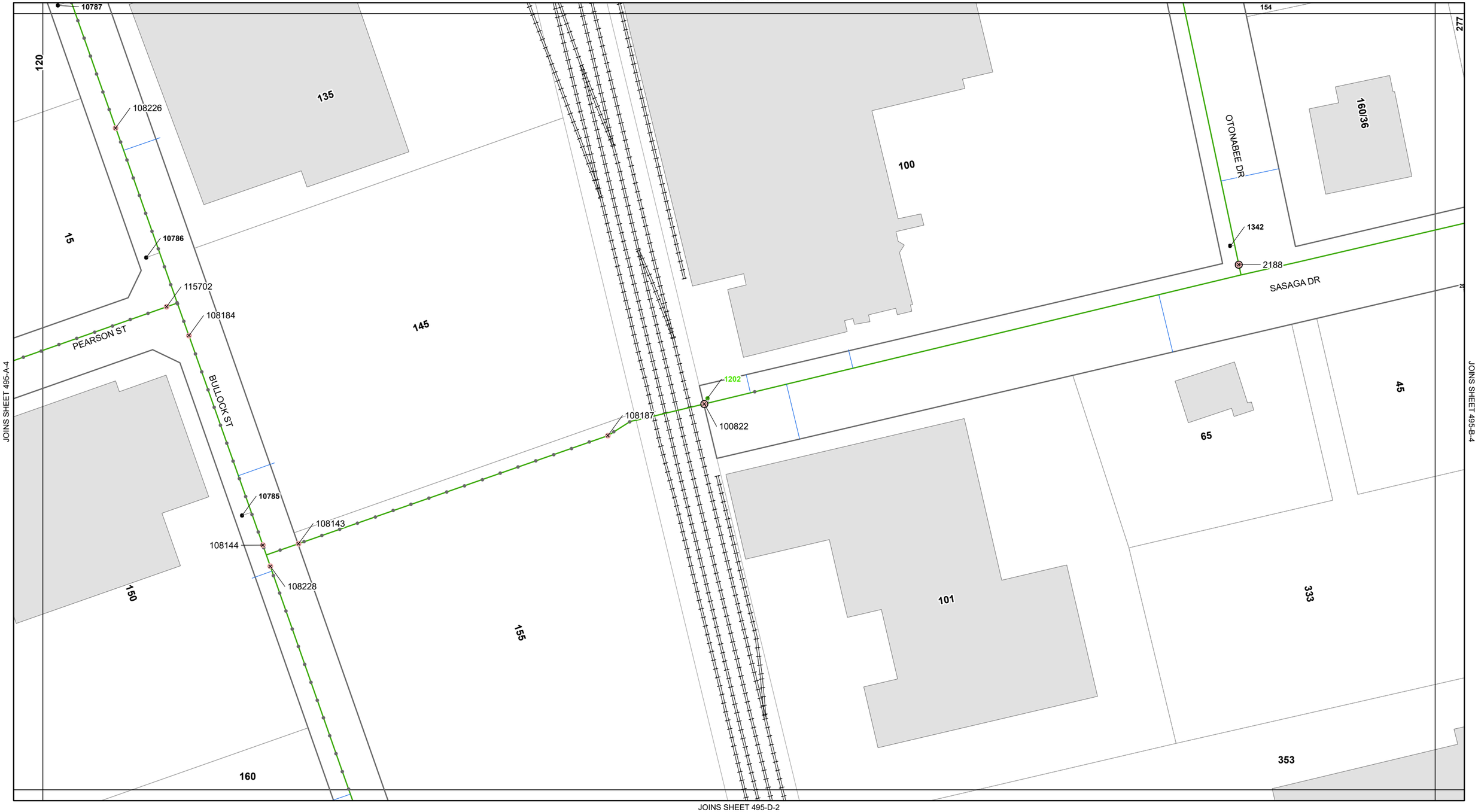


JOINS SHEET 495-D-2

# Kitchener Utilities
# Water Sixteenth Grid
# Atlas Map Sheet 495-A-3

Valve #

- Air Release
- Blowoff
- Pressure Reducing
- Valve
- Chamber
- Well

- WTP Treatment Plant
- Bacteriological Sampling Location
- Plastic Main
- Sanitary Force Main
- Water Service Pipe
- Parcel with Unusual Private Water Service Connection

**Main Ownership**
- Kitchener
- Region
- Dual

**Hydrant Flushing**
Hydrant #
- Both Fall And Regular
- New Development
- Regular
- All Other

**Main Diameter**
- 25mm (1")
- 38mm (1.5")
- 50mm (2")
- 75mm (3")
- 100mm (4")
- 150mm (6")
- 200mm (8")
- 250mm (10")
- 300mm (12")
- 350mm (14")
- 400mm (16")
- 450mm(18")
- 600mm (24")
- 750mm (30")
- 900mm (36")
- 1200mm (48")

N W E S

0 10 20 30 40 m



| | | |
|---|---|---|
| 495-A-1 | 495-A-2 | 495-B-1 |
| 495-A-4 | 495-A-3 | 495-B-4 |
| 495-D-1 | 495-D-2 | 495-C-1 |

Kitchener Utilities

KITCHENER
Corporate Services
Technology Innovation and Services
Geospatial Data and Analytics
**Map created: September 26, 2026**

DISCLAIMER: This document is subject to copyright and may only be used for your personal, non-commercial use, provided you keep intact the copyright notice. The City of Kitchener assumes no responsibility for any errors, and is not liable for any damages of any kind resulting from the use of, or reliance on, the information contained in this document. The City of Kitchener does not make any representations or warranty, express or implied, concerning the accuracy, quality, likely results or reliability of the use of the information contained in this document. © 2026 The Corporation of the City of Kitchener. Some portions of this publication are produced using information under licensed use from Teranet ©1998 Protected by Copyright - May not be reproduced without Permission THIS IS NOT A PLAN OF SURVEY - PROJECTION: UTM NAD 83 zone 17

JOINS SHEET 495-A-1

JOINS SHEET 494-B-3

JOINS SHEET 495-A-3

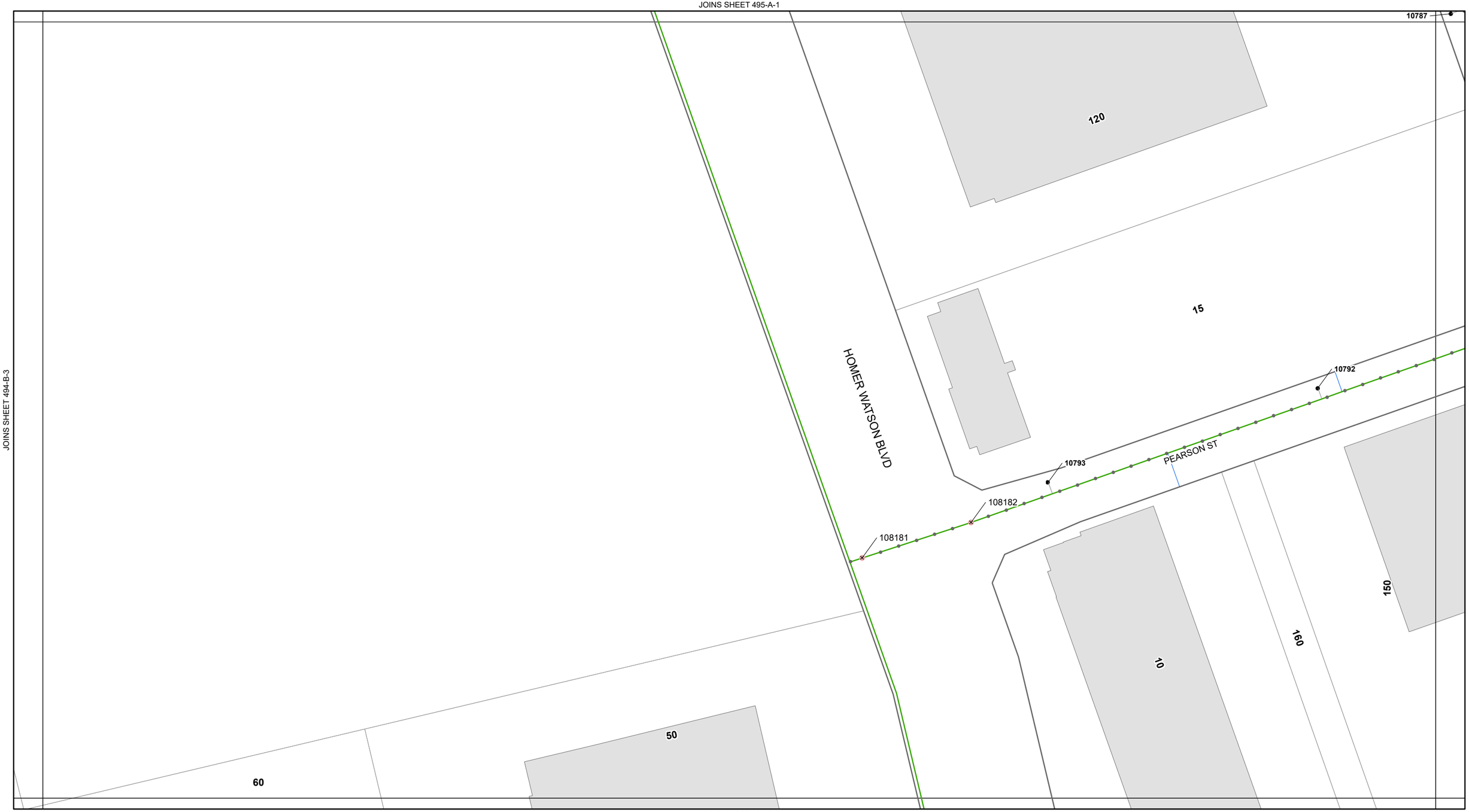


JOINS SHEET 495-D-1

# Kitchener Utilities
# Water Sixteenth Grid
# Atlas Map Sheet 495-A-4

Valve #
- Air Release
- Blowoff
- Pressure Reducing
- Valve
- Chamber
- Well

- WTP Treatment Plant
- Bacteriological Sampling Location
- Plastic Main
- Sanitary Force Main
- Water Service Pipe
- Parcel with Unusual Private Water Service Connection

Hydrant #

**Main Ownership**
- Kitchener
- Region
- Dual

**Hydrant Flushing**
- Both Fall And Regular
- New Development
- Regular
- All Other

**Main Diameter**
- 25mm (1")
- 38mm (1.5")
- 50mm (2")
- 75mm (3")
- 100mm (4")
- 150mm (6")
- 200mm (8")
- 250mm (10")
- 300mm (12")
- 350mm (14")
- 400mm (16")
- 450mm(18")
- 600mm (24")
- 750mm (30")
- 900mm (36")
- 1200mm (48")

N W E S

0 10 20 30 40 m

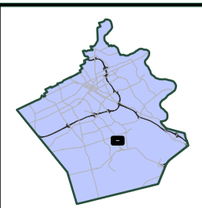

| | | |
|---|---|---|
| 494-B-2 | 495-A-1 | 495-A-2 |
| | 495-A-4 | 495-A-3 |
| 494-C-2 | 495-D-1 | 495-D-2 |

Kitchener Utilities

KITCHENER
Corporate Services
Technology Innovation and Services
Geospatial Data and Analytics
Map created: September 26, 2026

DISCLAIMER: This document is subject to copyright and may only be used for your personal, non-commercial use, provided you keep intact the copyright notice. The City of Kitchener assumes no responsibility for any errors, and is not liable for any damages of any kind resulting from the use of, or reliance on, the information contained in this document. The City of Kitchener does not make any representations or warranty, express or implied, concerning the accuracy, quality, likely results or reliability of the use of the information contained in this document. © 2026 The Corporation of the City of Kitchener. Some portions of this publication are produced using information under licensed use from Teranet ©1998 Protected by Copyright - May not be reproduced without Permission. THIS IS NOT A PLAN OF SURVEY - PROJECTION: UTM NAD 83 zone 17

JOINS SHEET 475-C-4

JOINS SHEET 495-A-2

JOINS SHEET 495-B-2

148

209

227

241

15983

MANITOU DR

600

610

975

WABANAKI DR

1587

2197

655

625

599

2192

106456

9923

146

257

262

154

160/36

277

270-

85

JOINS SHEET 495-B-4

# Kitchener Utilities
# Water Sixteenth Grid
# Atlas Map Sheet 495-B-1

Valve #

- Air Release
- Blowoff
- Pressure Reducing
- Valve
- Chamber
- Well

- Treatment Plant
- Bacteriological Sampling Location
- Plastic Main
- Sanitary Force Main
- Water Service Pipe
- Parcel with Unusual Private Water Service Connection

**Main Ownership**
- Kitchener
- Region
- Dual

**Hydrant Flushing**

Hydrant #
- Both Fall And Regular
- New Development
- Regular
- All Other

**Main Diameter**
- 25mm (1")
- 38mm (1.5")
- 50mm (2")
- 75mm (3")
- 100mm (4")
- 150mm (6")
- 200mm (8")
- 250mm (10")
- 300mm (12")
- 350mm (14")
- 400mm (16")
- 450mm(18")
- 600mm (24")
- 750mm (30")
- 900mm (36")
- 1200mm (48")

N W E S

0 10 20 30 40 m



| | | |
|---|---|---|
| 475-D-3 | 475-C-4 | 475-C-3 |
| 495-A-2 | 495-B-1 | 495-B-2 |
| 495-A-3 | 495-B-4 | 495-B-3 |

Kitchener Utilities

KITCHENER
Corporate Services
Technology Innovation and Services
Geospatial Data and Analytics
Map created: September 26, 2026

DISCLAIMER: This document is subject to copyright and may only be used for your personal, non-commercial use, provided you keep intact the copyright notice. The City of Kitchener assumes no responsibility for any errors, and is not liable for any damages of any kind resulting from the use of, or reliance on, the information contained in this document. The City of Kitchener does not make any representations or warranty, express or implied, concerning the accuracy, quality, likely results or reliability of the use of the information contained in this document. © 2026 The Corporation of the City of Kitchener. Some portions of this publication are produced using information under licensed use from Teranet 619968 Protected by Copyright - May not be reproduced without Permission THIS IS NOT A PLAN OF SURVEY - PROJECTION: UTM NAD 83 zone 17

JOINS SHEET 475-C-3

JOINS SHEET 495-B-1

JOINS SHEET 496-A-1

JOINS SHEET 495-B-3

WILSON AVE

WABANAKI DR

KEVCO PL

GRAND CREST PL

WILSON AVE

950

975

998-1000

1016

685

699

965

22

655

42

34

625

21

1036

1082

85

5318

92984

5317

90840

92982

2199

1354

2196

2195

2198

1017

1971

100702

1972

1900

2194

1901

# Kitchener Utilities
# Water Sixteenth Grid
# Atlas Map Sheet 495-B-2

Valve #

- Air Release
- Blowoff
- Pressure Reducing
- Valve
- Chamber
- Well

- Treatment Plant
- Bacteriological Sampling Location
- Plastic Main
- Sanitary Force Main
- Water Service Pipe
- Parcel with Unusual Private Water Service Connection

**Main Ownership**
- Kitchener
- Region
- Dual

**Hydrant Flushing**

Hydrant #
- Both Fall And Regular
- New Development
- Regular
- All Other

**Main Diameter**
- 25mm (1")
- 38mm (1.5")
- 50mm (2")
- 75mm (3")
- 100mm (4")
- 150mm (6")
- 200mm (8")
- 250mm (10")
- 300mm (12")
- 350mm (14")
- 400mm (16")
- 450mm(18")
- 600mm (24")
- 750mm (30")
- 900mm (36")
- 1200mm (48")

N W E S

0 10 20 30 40 m

| | | |
|---|---|---|
| 475-C-4 | 475-C-3 | 476-D-4 |
| 495-B-1 | 495-B-2 | |
| 495-B-4 | 495-B-3 | |

Kitchener Utilities

KITCHENER
Corporate Services
Technology Innovation and Services
Geospatial Data and Analytics
Map created: September 26, 2026

DISCLAIMER: This document is subject to copyright and may only be used for your personal, non-commercial use, provided you keep intact the copyright notice. The City of Kitchener assumes no responsibility for any errors, and is not liable for any damages of any kind resulting from the use of, or reliance on, the information contained in this document. The City of Kitchener does not make any representations or warranty, express or implied, concerning the accuracy, quality, likely results or reliability of the use of the information contained in this document. © 2026 The Corporation of the City of Kitchener. Some portions of this publication are produced using information under licensed use from Teranet ©1998 Protected by Copyright - May not be reproduced without Permission THIS IS NOT A PLAN OF SURVEY - PROJECTION: UTM NAD 83 zone 17

JOINS SHEET 495-B-2

JOINS SHEET 495-B-4

JOINS SHEET 496-A-4




JOINS SHEET 495-C-2

# Kitchener Utilities
# Water Sixteenth Grid
# Atlas Map Sheet 495-B-3

Valve #
- Air Release
- Blowoff
- Pressure Reducing
- Valve
- Chamber
- Well

- WTP Treatment Plant
- Bacteriological Sampling Location
- Plastic Main
- Sanitary Force Main
- Water Service Pipe
- Parcel with Unusual Private Water Service Connection

**Main Ownership**
- Kitchener
- Region
- Dual

**Hydrant Flushing**

Hydrant #
- Both Fall And Regular
- New Development
- Regular
- All Other

**Main Diameter**
- 25mm (1")
- 38mm (1.5")
- 50mm (2")
- 75mm (3")
- 100mm (4")
- 150mm (6")
- 200mm (8")
- 250mm (10")
- 300mm (12")
- 350mm (14")
- 400mm (16")
- 450mm(18")
- 600mm (24")
- 750mm (30")
- 900mm (36")
- 1200mm (48")

N W E S

0 10 20 30 40 m

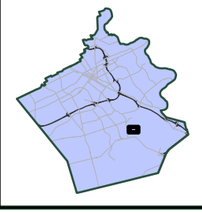

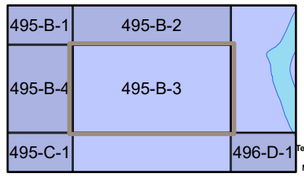


Kitchener Utilities

KITCHENER
Corporate Services
Technology Innovation and Services
Geospatial Data and Analytics
Map created: September 26, 2026

DISCLAIMER: This document is subject to copyright and may only be used for your personal, non-commercial use, provided you keep intact the copyright notice. The City of Kitchener assumes no responsibility for any errors, and is not liable for any damages of any kind resulting from the use of, or reliance on, the information contained in this document. The City of Kitchener does not make any representations or warranty, express or implied, concerning the accuracy, quality, likely results or reliability of the use of the information contained in this document. © 2026 The Corporation of the City of Kitchener. Some portions of this publication are produced using information under licensed use from Teranet ©1998 Protected by Copyright - May not be reproduced without Permission THIS IS NOT A PLAN OF SURVEY - PROJECTION: UTM NAD 83 zone 17

JOINS SHEET 495-B-1

JOINS SHEET 495-A-3

JOINS SHEET 495-B-3

262

599

277

160/36

270-280

85

4129

2191

SASAGA DR

300

299

45

MANITOU DR

326-332

333

1338

334

353

JOINS SHEET 495-C-1

# Kitchener Utilities
# Water Sixteenth Grid
# Atlas Map Sheet 495-B-4

Valve #
- Air Release
- Blowoff
- Pressure Reducing
- Valve
- Chamber
- Well

- WTP Treatment Plant
- Bacteriological Sampling Location
- Plastic Main
- Sanitary Force Main
- Water Service Pipe
- Parcel with Unusual Private Water Service Connection

**Main Ownership**
- Kitchener
- Region
- Dual

**Hydrant Flushing**

Hydrant #
- Both Fall And Regular
- New Development
- Regular
- All Other

**Main Diameter**
- 25mm (1")
- 38mm (1.5")
- 50mm (2")
- 75mm (3")
- 100mm (4")
- 150mm (6")
- 200mm (8")
- 250mm (10")
- 300mm (12")
- 350mm (14")
- 400mm (16")
- 450mm(18")
- 600mm (24")
- 750mm (30")
- 900mm (36")
- 1200mm (48")

N W E S

0 10 20 30 40 m

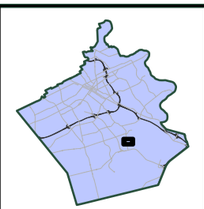

| | | |
|---|---|---|
| 495-A-2 | 495-B-1 | 495-B-2 |
| 495-A-3 | 495-B-4 | 495-B-3 |
| 495-D-2 | 495-C-1 | |

Kitchener Utilities

KITCHENER
Corporate Services
Technology Innovation and Services
Geospatial Data and Analytics
Map created: September 26, 2026

DISCLAIMER: This document is subject to copyright and may only be used for your personal, non-commercial use, provided you keep intact the copyright notice. The City of Kitchener assumes no responsibility for any errors, and is not liable for any damages of any kind resulting from the use of, or reliance on, the information contained in this document. The City of Kitchener does not make any representations or warranty, express or implied, concerning the accuracy, quality, likely results or reliability of the use of the information contained in this document. © 2026 The Corporation of the City of Kitchener. Some portions of this publication are produced using information under licensed use from Teranet ©1998 Protected by Copyright - May not be reproduced without Permission THIS IS NOT A PLAN OF SURVEY - PROJECTION: UTM NAD 83 zone 17

JOINS SHEET 495-B-4

JOINS SHEET 495-D-2

JOINS SHEET 495-C-2

353

334

421

440

1957

461

MANITOU DR

500

1575/520

501

1233

JOINS SHEET 495-C-4

# Kitchener Utilities
# Water Sixteenth Grid
# Atlas Map Sheet 495-C-1

- Air Release
- Blowoff
- Pressure Reducing Valve (Valve #)
- Chamber
- Well

- Treatment Plant
- Bacteriological Sampling Location
- Plastic Main
- Sanitary Force Main
- Water Service Pipe
- Parcel with Unusual Private Water Service Connection

**Main Ownership**
- Kitchener
- Region
- Dual

**Hydrant Flushing** (Hydrant #)
- Both Fall And Regular
- New Development
- Regular
- All Other

**Main Diameter**
- 25mm (1")
- 38mm (1.5")
- 50mm (2")
- 75mm (3")
- 100mm (4")
- 150mm (6")
- 200mm (8")
- 250mm (10")
- 300mm (12")
- 350mm (14")
- 400mm (16")
- 450mm(18")
- 600mm (24")
- 750mm (30")
- 900mm (36")
- 1200mm (48")

N W E S

0 10 20 30 40 m

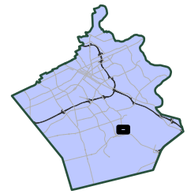

| | | |
|---|---|---|
| 495-A-3 | 495-B-4 | 495-B-3 |
| 495-D-2 | 495-C-1 | |
| | 495-C-4 | 495-C-3 |

Kitchener Utilities

KITCHENER
Corporate Services
Technology Innovation and Services
Geospatial Data and Analytics
Map created: September 26, 2026

DISCLAIMER: This document is subject to copyright and may only be used for your personal, non-commercial use, provided you keep intact the copyright notice. The City of Kitchener assumes no responsibility for any errors, and is not liable for any damages of any kind resulting from the use of, or reliance on, the information contained in this document. The City of Kitchener does not make any representations or warranty, express or implied, concerning the accuracy, quality, likely results or reliability of the use of the information contained in this document. © 2026 The Corporation of the City of Kitchener. Some portions of this publication are produced using information under licensed use from Teranet ©1998 Protected by Copyright - May not be reproduced without Permission. THIS IS NOT A PLAN OF SURVEY - PROJECTION: UTM NAD 83 zone 17

JOINS SHEET 495-C-2

JOINS SHEET 495-C-4

JOINS SHEET 496-D-4

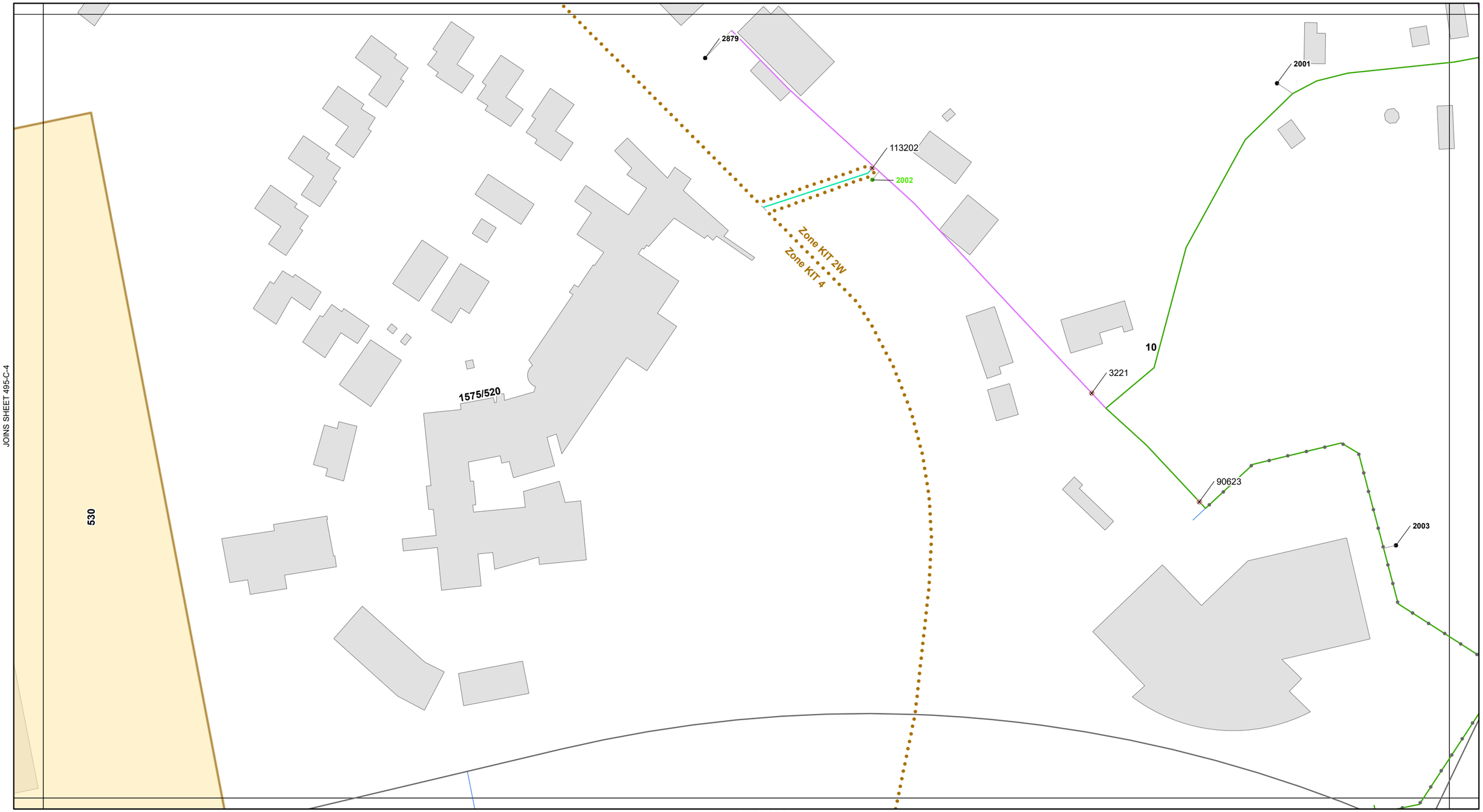


JOINS SHEET 515-B-2

# Kitchener Utilities
# Water Sixteenth Grid
# Atlas Map Sheet 495-C-3

Valve #
- Air Release
- Blowoff
- Pressure Reducing
- Valve
- Chamber
- Well

- WTP Treatment Plant
- Bacteriological Sampling Location
- Plastic Main
- Sanitary Force Main
- Water Service Pipe
- Parcel with Unusual Private Water Service Connection

**Main Ownership**
- Kitchener
- Region
- Dual

**Hydrant Flushing** (Hydrant #)
- Both Fall And Regular
- New Development
- Regular
- All Other

**Main Diameter**
- 25mm (1")
- 38mm (1.5")
- 50mm (2")
- 75mm (3")
- 100mm (4")
- 150mm (6")
- 200mm (8")
- 250mm (10")
- 300mm (12")
- 350mm (14")
- 400mm (16")
- 450mm(18")
- 600mm (24")
- 750mm (30")
- 900mm (36")
- 1200mm (48")

N W E S

0 10 20 30 40 m

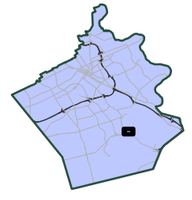

| | | |
|---|---|---|
| 495-C-1 | | 496-D-1 |
| 495-C-4 | 495-C-3 | 496-D-4 |
| 515-B-1 | 515-B-2 | 516-A-1 |

Kitchener Utilities

KITCHENER
Corporate Services
Technology Innovation and Services
Geospatial Data and Analytics
Map created: September 26, 2026

DISCLAIMER: This document is subject to copyright and may only be used for your personal, non-commercial use, provided you keep intact the copyright notice. The City of Kitchener assumes no responsibility for any errors, and is not liable for any damages of any kind resulting from the use of, or reliance on, the information contained in this document. The City of Kitchener does not make any representations or warranty, express or implied, concerning the accuracy, quality, likely results or reliability of the use of the information contained in this document. © 2026 The Corporation of the City of Kitchener. Some portions of this publication are produced using information under licensed use from Teranet ©1998 Protected by Copyright - May not be reproduced without Permission THIS IS NOT A PLAN OF SURVEY - PROJECTION: UTM NAD 83 zone 17

JOINS SHEET 495-C-1

JOINS SHEET 495-D-3

JOINS SHEET 495-C-3

461

1233

501

500

1575/520

CAYUGA DR

MANITOU DR

530

1344

529

JOINS SHEET 515-B-1

# Kitchener Utilities
# Water Sixteenth Grid
# Atlas Map Sheet 495-C-4

Valve #
- Air Release
- Blowoff
- Pressure Reducing
- Valve
- Chamber
- Well

- WTP Treatment Plant
- Bacteriological Sampling Location
- Plastic Main
- Sanitary Force Main
- Water Service Pipe
- Parcel with Unusual Private Water Service Connection

Hydrant #

**Main Ownership**
- Kitchener
- Region
- Dual

**Hydrant Flushing**
- Both Fall And Regular
- New Development
- Regular
- All Other

**Main Diameter**
- 25mm (1")
- 38mm (1.5")
- 50mm (2")
- 75mm (3")
- 100mm (4")
- 150mm (6")
- 200mm (8")
- 250mm (10")
- 300mm (12")
- 350mm (14")
- 400mm (16")
- 450mm(18")
- 600mm (24")
- 750mm (30")
- 900mm (36")
- 1200mm (48")

N W E S

0 10 20 30 40 m

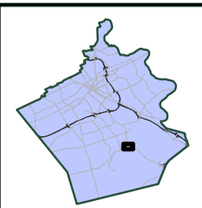

| | | |
|---|---|---|
| 495-D-2 | 495-C-1 | |
| | 495-C-4 | 495-C-3 |
| 515-A-2 | 515-B-1 | 515-B-2 |

Kitchener Utilities

KITCHENER
Corporate Services
Technology Innovation and Services
Geospatial Data and Analytics
Map created: September 26, 2026

DISCLAIMER: This document is subject to copyright and may only be used for your personal, non-commercial use, provided you keep intact the copyright notice. The City of Kitchener assumes no responsibility for any errors, and is not liable for any damages of any kind resulting from the use of, or reliance on, the information contained in this document. The City of Kitchener does not make any representations or warranty, express or implied, concerning the accuracy, quality, likely results or reliability of the use of the information contained in this document. © 2026 The Corporation of the City of Kitchener. Some portions of this publication are produced using information under licensed use from Teranet ©1998 Protected by Copyright - May not be reproduced without Permission THIS IS NOT A PLAN OF SURVEY - PROJECTION: UTM NAD 83 zone 17

JOINS SHEET 495-A-4

JOINS SHEET 494-C-2

JOINS SHEET 495-D-2

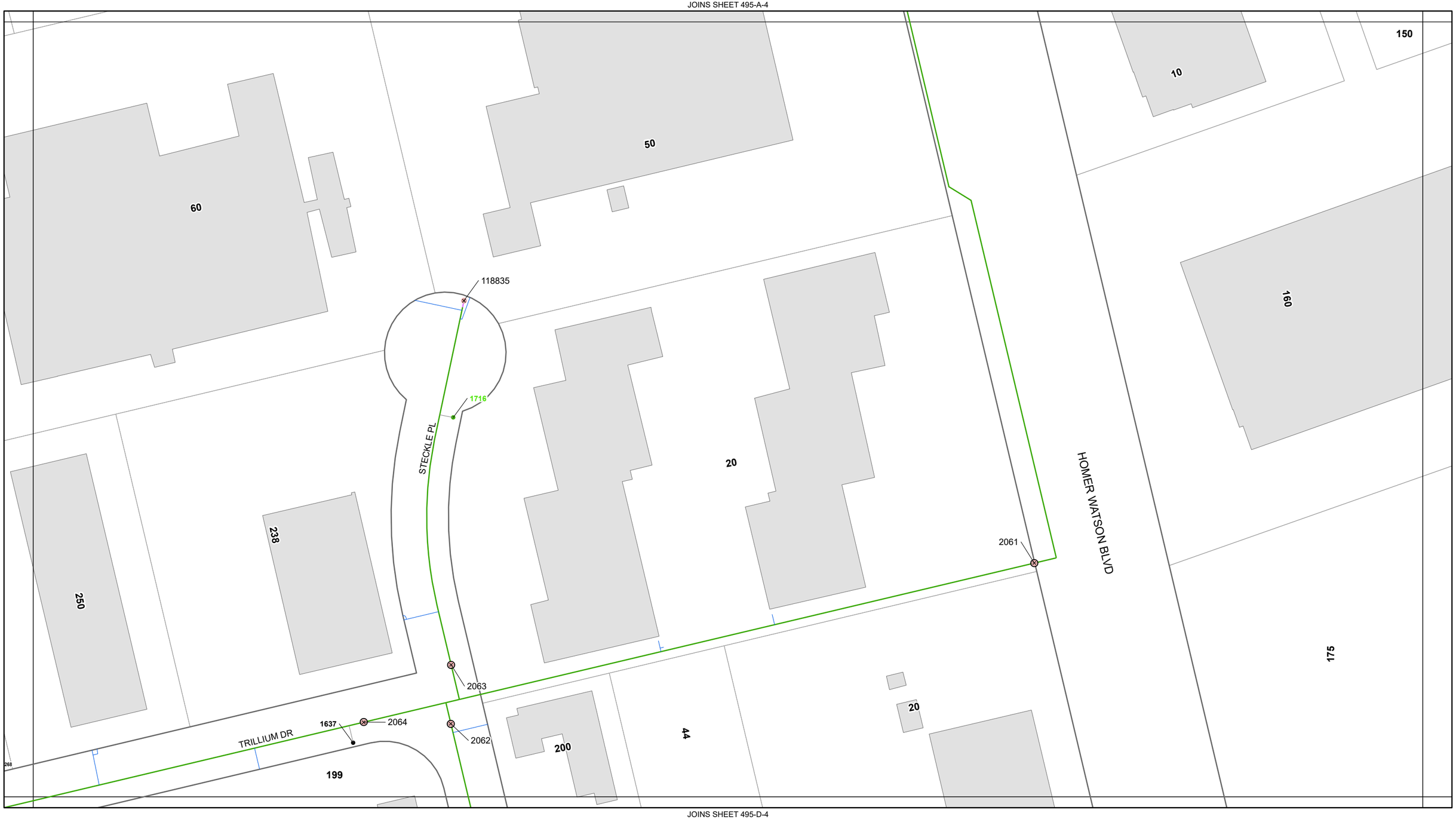


JOINS SHEET 495-D-4

# Kitchener Utilities
# Water Sixteenth Grid
# Atlas Map Sheet 495-D-1

Valve #

- Air Release
- Blowoff
- Pressure Reducing
- Valve
- Chamber
- Well

- Treatment Plant
- Bacteriological Sampling Location
- Plastic Main
- Sanitary Force Main
- Water Service Pipe
- Parcel with Unusual Private Water Service Connection

**Main Ownership**
- Kitchener
- Region
- Dual

**Hydrant Flushing**

Hydrant #
- Both Fall And Regular
- New Development
- Regular
- All Other

**Main Diameter**
- 25mm (1")
- 38mm (1.5")
- 50mm (2")
- 75mm (3")
- 100mm (4")
- 150mm (6")
- 200mm (8")
- 250mm (10")
- 300mm (12")
- 350mm (14")
- 400mm (16")
- 450mm(18")
- 600mm (24")
- 750mm (30")
- 900mm (36")
- 1200mm (48")

N W E S

0 10 20 30 40 m

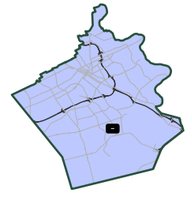

| | | |
|---|---|---|
| | 495-A-4 | 495-A-3 |
| 494-C-2 | 495-D-1 | 495-D-2 |
| 494-C-3 | 495-D-4 | |

Kitchener Utilities

KITCHENER
Corporate Services
Technology Innovation and Services
Geospatial Data and Analytics
**Map created: September 26, 2026**

DISCLAIMER: This document is subject to copyright and may only be used for your personal, non-commercial use, provided you keep intact the copyright notice. The City of Kitchener assumes no responsibility for any errors, and is not liable for any damages of any kind resulting from the use of, or reliance on, the information contained in this document. The City of Kitchener does not make any representations or warranty, express or implied, concerning the accuracy, quality, likely results or reliability of the use of the information contained in this document. © 2026 The Corporation of the City of Kitchener. Some portions of this publication are produced using information under licensed use from Teranet ©1998 Protected by Copyright - May not be reproduced without Permission THIS IS NOT A PLAN OF SURVEY - PROJECTION: UTM NAD 83 zone 17

JOINS SHEET 495-A-3

JOINS SHEET 495-D-1

JOINS SHEET 495-C-1

150

101

10784

155

353

BULLOCK ST

160

108142

10783

175

421

461

JOINS SHEET 495-D-3

# Kitchener Utilities
# Water Sixteenth Grid
# Atlas Map Sheet 495-D-2

Valve #
- Air Release
- Blowoff
- Pressure Reducing
- Valve
- Chamber
- Well

- WTP Treatment Plant
- Bacteriological Sampling Location
- Plastic Main
- Sanitary Force Main
- Water Service Pipe
- Parcel with Unusual Private Water Service Connection

**Main Ownership**
- Kitchener
- Region
- Dual

**Hydrant Flushing**
Hydrant #
- Both Fall And Regular
- New Development
- Regular
- All Other

**Main Diameter**
- 25mm (1")
- 38mm (1.5")
- 50mm (2")
- 75mm (3")
- 100mm (4")
- 150mm (6")
- 200mm (8")
- 250mm (10")
- 300mm (12")
- 350mm (14")
- 400mm (16")
- 450mm(18")
- 600mm (24")
- 750mm (30")
- 900mm (36")
- 1200mm (48")

N W E S

0 10 20 30 40 m

| | | |
|---|---|---|
| 495-A-4 | 495-A-3 | 495-B-4 |
| 495-D-1 | 495-D-2 | 495-C-1 |
| 495-D-4 | | 495-C-4 |

Kitchener Utilities

KITCHENER
Corporate Services
Technology Innovation and Services
Geospatial Data and Analytics
Map created: September 26, 2026

DISCLAIMER: This document is subject to copyright and may only be used for your personal, non-commercial use, provided you keep intact the copyright notice. The City of Kitchener assumes no responsibility for any errors, and is not liable for any damages of any kind resulting from the use of, or reliance on, the information contained in this document. The City of Kitchener does not make any representations or warranty, express or implied, concerning the accuracy, quality, likely results or reliability of the use of the information contained in this document. © 2026 The Corporation of the City of Kitchener. Some portions of this publication are produced using information under licensed use from Teranet ©1998 Protected by Copyright - May not be reproduced without Permission THIS IS NOT A PLAN OF SURVEY - PROJECTION: UTM NAD 83 zone 17

JOINS SHEET 495-D-1

JOINS SHEET 494-C-3

JOINS SHEET 495-D-3

JOINS SHEET 515-A-1

200
20
175
44
54
199
269
TRILLIUM DR
BEASLEY DR
1717
7726
19883
2060
2059
25
45
150
111
5637
151
TRILLIUM DR
120
8
299/56
1639
2998
2997
TRILLIUM PARK PL
111
HOMER WATSON BLVD

# Kitchener Utilities
# Water Sixteenth Grid
# Atlas Map Sheet 495-D-4

Valve #

- Air Release
- Blowoff
- Pressure Reducing
- Valve
- Chamber
- Well

- Treatment Plant
- Bacteriological Sampling Location
- Plastic Main
- Sanitary Force Main
- Water Service Pipe
- Parcel with Unusual Private Water Service Connection

**Main Ownership**
- Kitchener
- Region
- Dual

**Hydrant Flushing**

Hydrant #
- Both Fall And Regular
- New Development
- Regular
- All Other

**Main Diameter**
- 25mm (1")
- 38mm (1.5")
- 50mm (2")
- 75mm (3")
- 100mm (4")
- 150mm (6")
- 200mm (8")
- 250mm (10")
- 300mm (12")
- 350mm (14")
- 400mm (16")
- 450mm(18")
- 600mm (24")
- 750mm (30")
- 900mm (36")
- 1200mm (48")

N W E S

0 10 20 30 40 m

| | | |
|---|---|---|
| 494-C-2 | 495-D-1 | 495-D-2 |
| 494-C-3 | 495-D-4 | |
| 514-B-2 | 515-A-1 | 515-A-2 |

Kitchener Utilities

KITCHENER
Corporate Services
Technology Innovation and Services
Geospatial Data and Analytics
Map created: September 26, 2026

DISCLAIMER: This document is subject to copyright and may only be used for your personal, non-commercial use, provided you keep intact the copyright notice. The City of Kitchener assumes no responsibility for any errors, and is not liable for any damages of any kind resulting from the use of, or reliance on, the information contained in this document. The City of Kitchener does not make any representations or warranty, express or implied, concerning the accuracy, quality, likely results or reliability of the use of the information contained in this document. © 2026 The Corporation of the City of Kitchener. Some portions of this publication are produced using information under licensed use from Teranet ©1998 Protected by Copyright - May not be reproduced without Permission THIS IS NOT A PLAN OF SURVEY - PROJECTION: UTM NAD 83 zone 17

JOINS SHEET 496-B-2

JOINS SHEET 496-B-4

JOINS SHEET 497-A-4

200-240

260

260

DEER RIDGE CRES

DEER RIDGE DR

TERRACE WOOD DR

PIONEER TOWER CRES

TERRACE WOOD CRES

3252

3186

3187

100434

100435

3188

100450

3189

100449

3190

100447

100448

115602

4249

JOINS SHEET 496-C-2

# Kitchener Utilities
# Water Sixteenth Grid
# Atlas Map Sheet 496-B-3

Valve #

- Air Release
- Blowoff
- Pressure Reducing
- Valve
- Chamber
- Well

- Treatment Plant
- Bacteriological Sampling Location
- Plastic Main
- Sanitary Force Main
- Water Service Pipe
- Parcel with Unusual Private Water Service Connection

**Main Ownership**
- Kitchener
- Region
- Dual

**Hydrant Flushing**

Hydrant #
- Both Fall And Regular
- New Development
- Regular
- All Other

**Main Diameter**
- 25mm (1")
- 38mm (1.5")
- 50mm (2")
- 75mm (3")
- 100mm (4")
- 150mm (6")
- 200mm (8")
- 250mm (10")
- 300mm (12")
- 350mm (14")
- 400mm (16")
- 450mm(18")
- 600mm (24")
- 750mm (30")
- 900mm (36")
- 1200mm (48")

N W E S

0 10 20 30 40 m

| | | |
|---|---|---|
| | 497-A-1 | |
| 496-B-4 | 496-B-3 | 497-A-4 |
| 496-C-1 | 496-C-2 | 497-D-1 |

Kitchener Utilities

KITCHENER
Corporate Services
Technology Innovation and Services
Geospatial Data and Analytics
Map created: September 26, 2026

DISCLAIMER: This document is subject to copyright and may only be used for your personal, non-commercial use, provided you keep intact the copyright notice. The City of Kitchener assumes no responsibility for any errors, and is not liable for any damages of any kind resulting from the use of, or reliance on, the information contained in this document. The City of Kitchener does not make any representations or warranty, express or implied, concerning the accuracy, quality, likely results or reliability of the use of the information contained in this document. © 2026 The Corporation of the City of Kitchener. Some portions of this publication are produced using information under licensed use from Teranet ©1998 Protected by Copyright - May not be reproduced without Permission THIS IS NOT A PLAN OF SURVEY - PROJECTION: UTM NAD 83 zone 17




# Kitchener Utilities Water Sixteenth Grid Atlas Map Sheet 496-B-4

Valve #
- Air Release
- Blowoff
- Pressure Reducing
- Valve
- Chamber
- Well

WTP Treatment Plant
- Bacteriological Sampling Location
- Plastic Main
- Sanitary Force Main
- Water Service Pipe
- Parcel with Unusual Private Water Service Connection

**Main Ownership**
- Kitchener
- Region
- Dual

**Hydrant Flushing**
- Hydrant #
- Both Fall And Regular
- New Development
- Regular
- All Other

**Main Diameter**
- 25mm (1")
- 38mm (1.5")
- 50mm (2")
- 75mm (3")
- 100mm (4")
- 150mm (6")
- 200mm (8")
- 250mm (10")
- 300mm (12")
- 350mm (14")
- 400mm (16")
- 450mm(18")
- 600mm (24")
- 750mm (30")
- 900mm (36")
- 1200mm (48")

N W E S

0 10 20 30 40 m

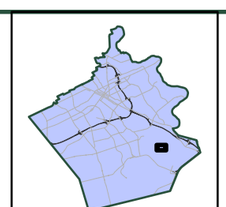

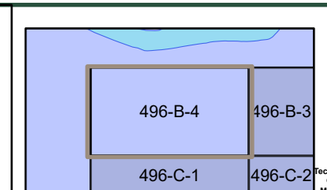


Kitchener Utilities

KITCHENER
Corporate Services
Technology Innovation and Services
Geospatial Data and Analytics
Map created: September 26, 2026

DISCLAIMER: This document is subject to copyright and may only be used for your personal, non-commercial use, provided you keep intact the copyright notice. The City of Kitchener assumes no responsibility for any errors, and is not liable for any damages of any kind resulting from the use of, or reliance on, the information contained in this document. The City of Kitchener does not make any representations or warranty, express or implied, concerning the accuracy, quality, likely results or reliability of the use of the information contained in this document. © 2026 The Corporation of the City of Kitchener. Some portions of this publication are produced using information under licensed use from Teranet ©1998 Protected by Copyright - May not be reproduced without Permission THIS IS NOT A PLAN OF SURVEY - PROJECTION: UTM NAD 83 zone 17

JOINS SHEET 496-B-4

JOINS SHEET 496-D-2

JOINS SHEET 496-C-2

JOINS SHEET 496-C-4

PIONEER TOWER CRES

PIONEER TOWER RD

BLACK MAPLE CRES

BLACK MAPLE CRT

PENNSYLVANIA CRES

3828 3829 3830 3831 3832 3675 3676 3190 3191 3192

100437 100438 100439 100440 100441 100442 100445 100446

101201 101203 101411 101412 101413 101414

# Kitchener Utilities
# Water Sixteenth Grid
# Atlas Map Sheet 496-C-1

Valve #

- Air Release
- Blowoff
- Pressure Reducing Valve
- Chamber
- Well

- WTP Treatment Plant
- Bacteriological Sampling Location
- Plastic Main
- Sanitary Force Main
- Water Service Pipe
- Parcel with Unusual Private Water Service Connection

**Main Ownership**
- Kitchener
- Region
- Dual

**Hydrant Flushing**
Hydrant #
- Both Fall And Regular
- New Development
- Regular
- All Other

**Main Diameter**
- 25mm (1")
- 38mm (1.5")
- 50mm (2")
- 75mm (3")
- 100mm (4")
- 150mm (6")
- 200mm (8")
- 250mm (10")
- 300mm (12")
- 350mm (14")
- 400mm (16")
- 450mm(18")
- 600mm (24")
- 750mm (30")
- 900mm (36")
- 1200mm (48")

N W E S

0 10 20 30 40 m

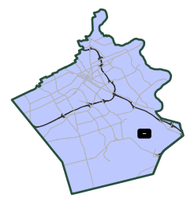

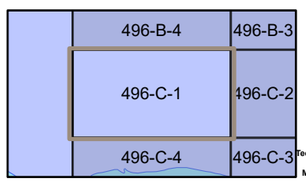


Kitchener Utilities

KITCHENER
Corporate Services
Technology Innovation and Services
Geospatial Data and Analytics
Map created: September 26, 2026

DISCLAIMER: This document is subject to copyright and may only be used for your personal, non-commercial use, provided you keep intact the copyright notice. The City of Kitchener assumes no responsibility for any errors, and is not liable for any damages of any kind resulting from the use of, or reliance on, the information contained in this document. The City of Kitchener does not make any representations or warranty, express or implied, concerning the accuracy, quality, likely results or reliability of the use of the information contained in this document. © 2026 The Corporation of the City of Kitchener. Some portions of this publication are produced using information under licensed use from Teranet ©1998 Protected by Copyright - May not be reproduced without Permission THIS IS NOT A PLAN OF SURVEY - PROJECTION: UTM NAD 83 zone 17

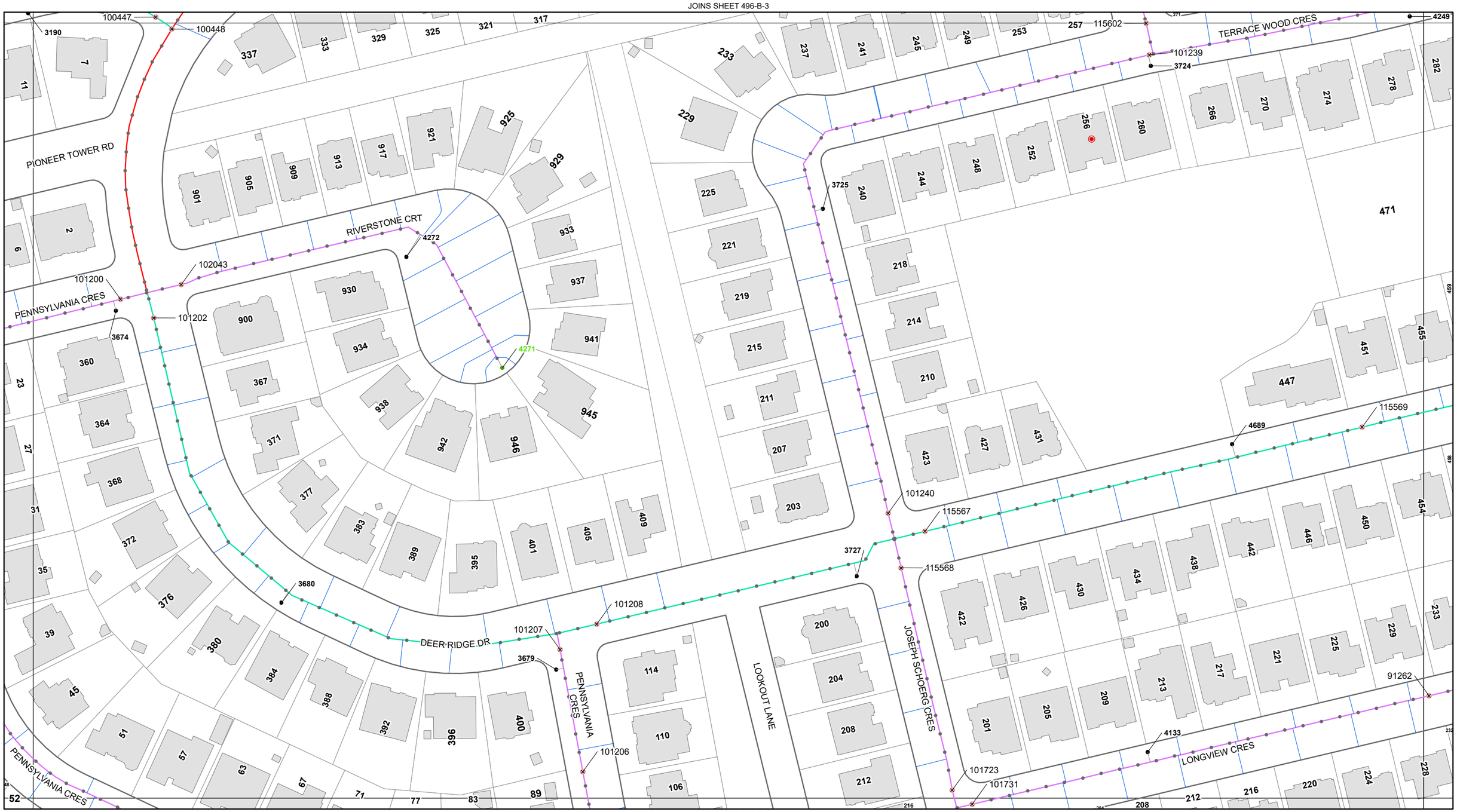


# Kitchener Utilities Water Sixteenth Grid Atlas Map Sheet 496-C-2

Valve #
- Air Release
- Blowoff
- Pressure Reducing
- Valve
- Chamber
- Well

WTP Treatment Plant
- Bacteriological Sampling Location
- Plastic Main
- Sanitary Force Main
- Water Service Pipe
- Parcel with Unusual Private Water Service Connection

**Main Ownership**
- Kitchener
- Region
- Dual

**Hydrant Flushing**
- Hydrant #
- Both Fall And Regular
- New Development
- Regular
- All Other

**Main Diameter**
- 25mm (1")
- 38mm (1.5")
- 50mm (2")
- 75mm (3")
- 100mm (4")
- 150mm (6")
- 200mm (8")
- 250mm (10")
- 300mm (12")
- 350mm (14")
- 400mm (16")
- 450mm(18")
- 600mm (24")
- 750mm (30")
- 900mm (36")
- 1200mm (48")

N W E S

0 10 20 30 40 m

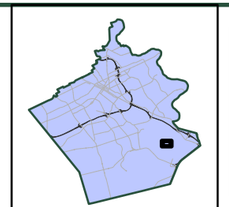

| | | |
|---|---|---|
| 496-B-4 | 496-B-3 | 497-A-4 |
| 496-C-1 | 496-C-2 | 497-D-1 |
| 496-C-4 | 496-C-3 | 497-D-4 |

Kitchener Utilities

KITCHENER
Corporate Services
Technology Innovation and Services
Geospatial Data and Analytics
Map created: September 26, 2026

DISCLAIMER: This document is subject to copyright and may only be used for your personal, non-commercial use, provided you keep intact the copyright notice. The City of Kitchener assumes no responsibility for any errors, and is not liable for any damages of any kind resulting from the use of, or reliance on, the information contained in this document. The City of Kitchener does not make any representations or warranty, express or implied, concerning the accuracy, quality, likely results or reliability of the use of the information contained in this document. © 2026 The Corporation of the City of Kitchener. Some portions of this publication are produced using information under licensed use from Teranet ©1998 Protected by Copyright - May not be reproduced without Permission THIS IS NOT A PLAN OF SURVEY - PROJECTION: UTM NAD 83 zone 17

JOINS SHEET 496-C-2

JOINS SHEET 496-C-4

JOINS SHEET 497-D-4

JOINS SHEET 516-B-2

101204
3677
101205
3678
PENNSYLVANIA CRES
101723
101731
LONGVIEW CRES
4028
4032
JACOB GINGRICH DR
101724
101730
LOOKOUT LANE
4033
4029
JOSEPH SCHOERG PL
101732
101725
JOSEPH SCHOERG CRES
Zone KIT 2EA
Zone KIT 2W
290
368
300
310

# Kitchener Utilities
# Water Sixteenth Grid
# Atlas Map Sheet 496-C-3

Valve #
- Air Release
- Blowoff
- Pressure Reducing
- Valve
- Chamber
- Well

- WTP Treatment Plant
- Bacteriological Sampling Location
- Plastic Main
- Sanitary Force Main
- Water Service Pipe
- Parcel with Unusual Private Water Service Connection

Hydrant #
- Both Fall And Regular
- New Development
- Regular
- All Other

**Main Ownership**
- Kitchener
- Region
- Dual

**Hydrant Flushing**

**Main Diameter**
- 25mm (1")
- 38mm (1.5")
- 50mm (2")
- 75mm (3")
- 100mm (4")
- 150mm (6")
- 200mm (8")
- 250mm (10")
- 300mm (12")
- 350mm (14")
- 400mm (16")
- 450mm(18")
- 600mm (24")
- 750mm (30")
- 900mm (36")
- 1200mm (48")

N W E S

0 10 20 30 40 m



| | | |
|---|---|---|
| 496-C-1 | 496-C-2 | 497-D-1 |
| 496-C-4 | 496-C-3 | 497-D-4 |
| 516-B-1 | | |

Kitchener Utilities

KITCHENER
Corporate Services
Technology Innovation and Services
Geospatial Data and Analytics
Map created: September 26, 2026

DISCLAIMER: This document is subject to copyright and may only be used for your personal, non-commercial use, provided you keep intact the copyright notice. The City of Kitchener assumes no responsibility for any errors, and is not liable for any damages of any kind resulting from the use of, or reliance on, the information contained in this document. The City of Kitchener does not make any representations or warranty, express or implied, concerning the accuracy, quality, likely results or reliability of the use of the information contained in this document. © 2026 The Corporation of the City of Kitchener. Some portions of this publication are produced using information under licensed use from Teranet ©1998 Protected by Copyright - May not be reproduced without Permission THIS IS NOT A PLAN OF SURVEY - PROJECTION: UTM NAD 83 zone 17

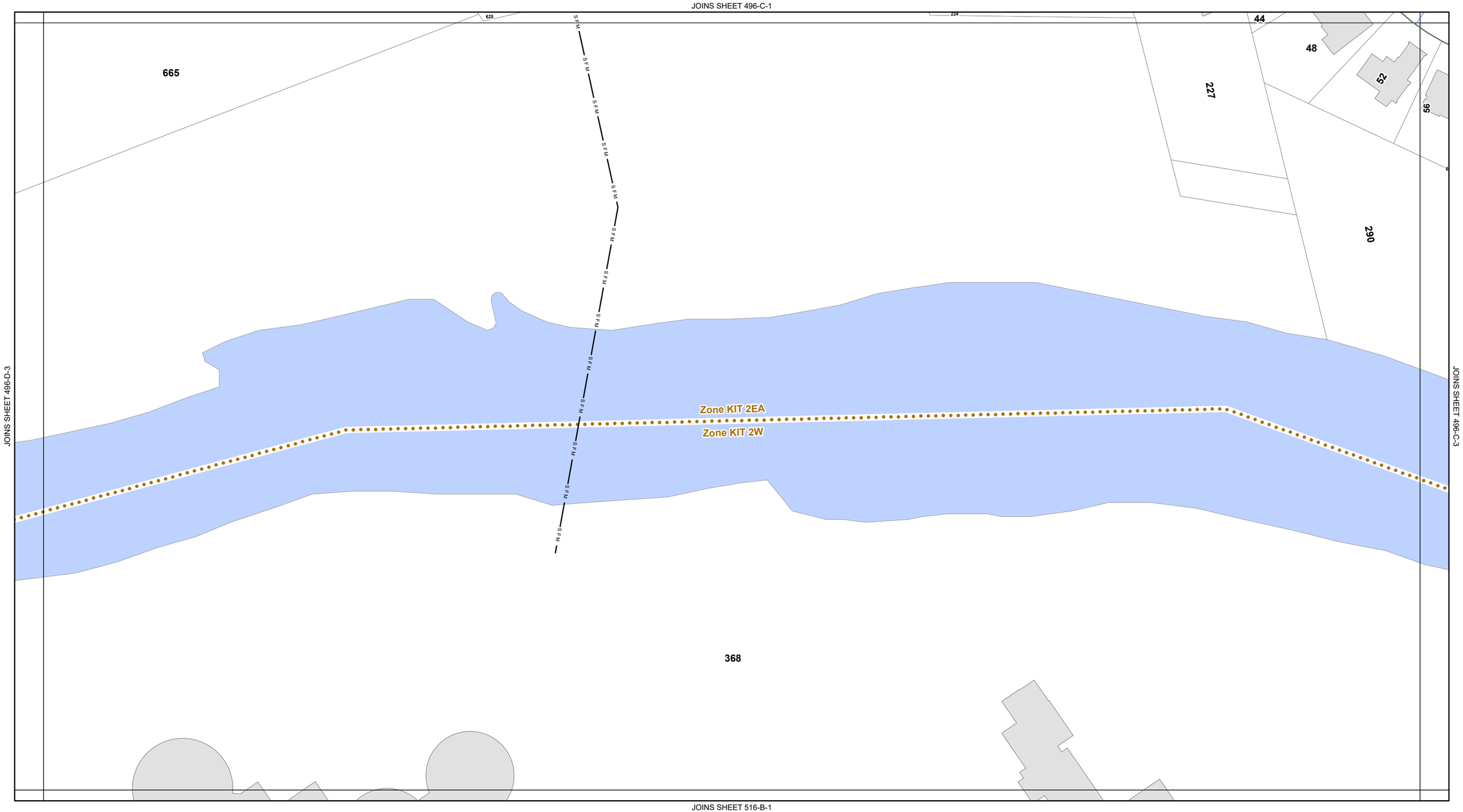


# Kitchener Utilities Water Sixteenth Grid Atlas Map Sheet 496-C-4

Valve #
- Air Release
- Blowoff
- Pressure Reducing
- Valve
- Chamber
- Well

WTP Treatment Plant
- Bacteriological Sampling Location
- Plastic Main
- Sanitary Force Main
- Water Service Pipe
- Parcel with Unusual Private Water Service Connection

**Main Ownership**
- Kitchener
- Region
- Dual

**Hydrant Flushing**
Hydrant #
- Both Fall And Regular
- New Development
- Regular
- All Other

**Main Diameter**
- 25mm (1")
- 38mm (1.5")
- 50mm (2")
- 75mm (3")
- 100mm (4")
- 150mm (6")
- 200mm (8")
- 250mm (10")
- 300mm (12")
- 350mm (14")
- 400mm (16")
- 450mm(18")
- 600mm (24")
- 750mm (30")
- 900mm (36")
- 1200mm (48")

N W E S

0 10 20 30 40 m

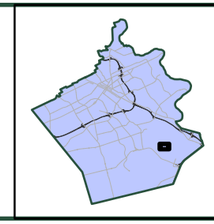

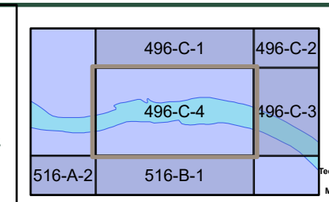


Kitchener Utilities

KITCHENER
Corporate Services
Technology Innovation and Services
Geospatial Data and Analytics
Map created: September 26, 2026

DISCLAIMER: This document is subject to copyright and may only be used for your personal, non-commercial use, provided you keep intact the copyright notice. The City of Kitchener assumes no responsibility for any errors, and is not liable for any damages of any kind resulting from the use of, or reliance on, the information contained in this document. The City of Kitchener does not make any representations or warranty, express or implied, concerning the accuracy, quality, likely results or reliability of the use of the information contained in this document. © 2026 The Corporation of the City of Kitchener. Some portions of this publication are produced using information under licensed use from Teranet ©1998 Protected by Copyright - May not be reproduced without Permission THIS IS NOT A PLAN OF SURVEY - PROJECTION: UTM NAD 83 zone 17

JOINS SHEET 496-A-4

JOINS SHEET 495-C-2

JOINS SHEET 496-D-2

200-240

Zone KIT 2EA
Zone KIT 4

Zone KIT 4
Zone KIT 2W

4645

10

19164

2000

JOINS SHEET 496-D-4

# Kitchener Utilities Water Sixteenth Grid Atlas Map Sheet 496-D-1

Valve #

- Air Release
- Blowoff
- Pressure Reducing
- Valve
- Chamber
- Well

- WTP Treatment Plant
- Bacteriological Sampling Location
- Plastic Main
- Sanitary Force Main
- Water Service Pipe
- Parcel with Unusual Private Water Service Connection

**Main Ownership**
- Kitchener
- Region
- Dual

**Hydrant Flushing**

Hydrant #
- Both Fall And Regular
- New Development
- Regular
- All Other

**Main Diameter**
- 25mm (1")
- 38mm (1.5")
- 50mm (2")
- 75mm (3")
- 100mm (4")
- 150mm (6")
- 200mm (8")
- 250mm (10")
- 300mm (12")
- 350mm (14")
- 400mm (16")
- 450mm(18")
- 600mm (24")
- 750mm (30")
- 900mm (36")
- 1200mm (48")

N
W E
S

0 10 20 30 40 m



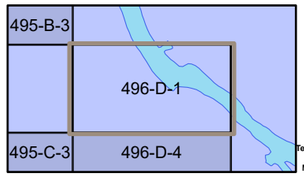


Kitchener Utilities

KITCHENER
Corporate Services
Technology Innovation and Services
Geospatial Data and Analytics
Map created: September 26, 2026

DISCLAIMER: This document is subject to copyright and may only be used for your personal, non-commercial use, provided you keep intact the copyright notice. The City of Kitchener assumes no responsibility for any errors, and is not liable for any damages of any kind resulting from the use of, or reliance on, the information contained in this document. The City of Kitchener does not make any representations or warranty, express or implied, concerning the accuracy, quality, likely results or reliability of the use of the information contained in this document. © 2026 The Corporation of the City of Kitchener. Some portions of this publication are produced using information under licensed use from Teranet 619968 Protected by Copyright - May not be reproduced without Permission THIS IS NOT A PLAN OF SURVEY - PROJECTION: UTM NAD 83 zone 17

JOINS SHEET 496-D-1

JOINS SHEET 495-C-3

JOINS SHEET 496-D-3

1970

2000

118302

19163

10

14

Zone KIT 4

Zone KIT 2W

WILSON AVE

MILL PARK DR

HURON RD

44

1697

3197

30

GREEN VALLEY DR

15

JOINS SHEET 516-A-1

# Kitchener Utilities Water Sixteenth Grid Atlas Map Sheet 496-D-4

Valve #

- Air Release
- Blowoff
- Pressure Reducing
- Valve
- Chamber
- Well

- WTP Treatment Plant
- Bacteriological Sampling Location
- Plastic Main
- Sanitary Force Main
- Water Service Pipe
- Parcel with Unusual Private Water Service Connection

Hydrant #

**Main Ownership**

- Kitchener
- Region
- Dual

**Hydrant Flushing**

- Both Fall And Regular
- New Development
- Regular
- All Other

**Main Diameter**

- 25mm (1")
- 38mm (1.5")
- 50mm (2")
- 75mm (3")
- 100mm (4")
- 150mm (6")
- 200mm (8")
- 250mm (10")
- 300mm (12")
- 350mm (14")
- 400mm (16")
- 450mm(18")
- 600mm (24")
- 750mm (30")
- 900mm (36")
- 1200mm (48")

N W E S

0 10 20 30 40 m



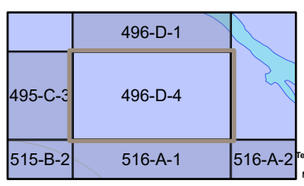


Kitchener Utilities

KITCHENER

Corporate Services
Technology Innovation and Services
Geospatial Data and Analytics
Map created: September 26, 2026

DISCLAIMER: This document is subject to copyright and may only be used for your personal, non-commercial use, provided you keep intact the copyright notice. The City of Kitchener assumes no responsibility for any errors, and is not liable for any damages of any kind resulting from the use of, or reliance on, the information contained in this document. The City of Kitchener does not make any representations or warranty, express or implied, concerning the accuracy, quality, likely results or reliability of the use of the information contained in this document. © 2026 The Corporation of the City of Kitchener. Some portions of this publication are produced using information under licensed use from Teranet ©1998 Protected by Copyright - May not be reproduced without Permission THIS IS NOT A PLAN OF SURVEY - PROJECTION: UTM NAD 83 zone 17

JOINS SHEET 477-D-4

JOINS SHEET 496-B-2

JOINS SHEET 497-A-2

200-240

260

LANTERN ST

WINIFRED ST

3425

3424

100833

100834

100428

3182

Zone KIT 2E

Zone KIT 2EA

64 68 71 72 65 61 57 53 49 45 41 37 33 31 27 23 19 15 11 7 3 70 74 78 44 86 40 90 36 94 98 32 116 28 119 125 123 129 133 150 2 6

JOINS SHEET 497-A-4

# Kitchener Utilities
# Water Sixteenth Grid
# Atlas Map Sheet 497-A-1

Valve #

- Air Release
- Blowoff
- Pressure Reducing Valve
- Chamber
- Well

- WTP Treatment Plant
- Bacteriological Sampling Location
- Plastic Main
- Sanitary Force Main
- Water Service Pipe
- Parcel with Unusual Private Water Service Connection

**Main Ownership**
- Kitchener
- Region
- Dual

**Hydrant Flushing**

Hydrant #
- Both Fall And Regular
- New Development
- Regular
- All Other

**Main Diameter**
- 25mm (1")
- 38mm (1.5")
- 50mm (2")
- 75mm (3")
- 100mm (4")
- 150mm (6")
- 200mm (8")
- 250mm (10")
- 300mm (12")
- 350mm (14")
- 400mm (16")
- 450mm(18")
- 600mm (24")
- 750mm (30")
- 900mm (36")
- 1200mm (48")

N W E S

0 10 20 30 40 m

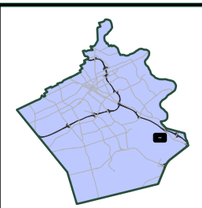

| | | |
|---|---|---|
| | 477-D-3 | |
| | 497-A-1 | 497-A-2 |
| 496-B-3 | 497-A-4 | 497-A-3 |

Kitchener Utilities

KITCHENER
Corporate Services
Technology Innovation and Services
Geospatial Data and Analytics
Map created: September 26, 2026

DISCLAIMER: This document is subject to copyright and may only be used for your personal, non-commercial use, provided you keep intact the copyright notice. The City of Kitchener assumes no responsibility for any errors, and is not liable for any damages of any kind resulting from the use of, or reliance on, the information contained in this document. The City of Kitchener does not make any representations or warranty, express or implied, concerning the accuracy, quality, likely results or reliability of the use of the information contained in this document. © 2026 The Corporation of the City of Kitchener. Some portions of this publication are produced using information under licensed use from Teranet ©1998 Protected by Copyright - May not be reproduced without Permission THIS IS NOT A PLAN OF SURVEY - PROJECTION: UTM NAD 83 zone 17

JOINS SHEET 477-D-3

JOINS SHEET 497-A-1

JOINS SHEET 497-B-1

JOINS SHEET 497-A-3

Zone KiT 2EA

Zone KiT 2EA

Zone KiT 2E

WINIFRED ST

WINIFRED ST

WINIFRED ST

WAGON ST

LANTERN ST

DEER RIDGE DR

MASTER CRT

CANDLE CRES

3673 3670 3425 3426 3180 3182 3181 3177 3176 3178 3179 3238

100835 100925 101196 100424 100423 100503 100502 100500 100499 100501 100425 100426 101233 100421 100420 100415 100416 100417 100419 100418

4271-4299

206

150

# Kitchener Utilities
# Water Sixteenth Grid
# Atlas Map Sheet 497-A-2

Valve #

- Air Release
- Blowoff
- Pressure Reducing Valve
- Chamber
- Well

- WTP Treatment Plant
- Bacteriological Sampling Location
- Plastic Main
- Sanitary Force Main
- Water Service Pipe
- Parcel with Unusual Private Water Service Connection

**Main Ownership**
- Kitchener
- Region
- Dual

**Hydrant Flushing** (Hydrant #)
- Both Fall And Regular
- New Development
- Regular
- All Other

**Main Diameter**
- 25mm (1")
- 38mm (1.5")
- 50mm (2")
- 75mm (3")
- 100mm (4")
- 150mm (6")
- 200mm (8")
- 250mm (10")
- 300mm (12")
- 350mm (14")
- 400mm (16")
- 450mm(18")
- 600mm (24")
- 750mm (30")
- 900mm (36")
- 1200mm (48")

N W E S

0 10 20 30 40 m

| | | |
|---|---|---|
| | 477-D-3 | 477-C-4 |
| 497-A-1 | 497-A-2 | 497-B-1 |
| 497-A-4 | 497-A-3 | 497-B-4 |

Kitchener Utilities

KITCHENER
Corporate Services
Technology Innovation and Services
Geospatial Data and Analytics
Map created: September 26, 2026

DISCLAIMER: This document is subject to copyright and may only be used for your personal, non-commercial use, provided you keep intact the copyright notice. The City of Kitchener assumes no responsibility for any errors, and is not liable for any damages of any kind resulting from the use of, or reliance on, the information contained in this document. The City of Kitchener does not make any representations or warranty, express or implied, concerning the accuracy, quality, likely results or reliability of the use of the information contained in this document. © 2026 The Corporation of the City of Kitchener. Some portions of this publication are produced using information under licensed use from Teranet ©1998 Protected by Copyright - May not be reproduced without Permission THIS IS NOT A PLAN OF SURVEY - PROJECTION: UTM NAD 83 zone 17

JOINS SHEET 497-A-2

JOINS SHEET 497-A-4

JOINS SHEET 497-B-4

JOINS SHEET 497-D-2

DEER RIDGE DR

PIONEER TOWER RD

MAPLE MANOR CRT

DIRKSEN CRT

Zone KIT 2EA

Zone KIT 2E

3182 3181 3204 3324 3325 3326 3327 3328 3717

100431 100457 100652 100653 100654 100655 100656

# Kitchener Utilities
# Water Sixteenth Grid
# Atlas Map Sheet 497-A-3

Valve #

- Air Release
- Blowoff
- Pressure Reducing
- Valve
- Chamber
- Well

- WTP Treatment Plant
- Bacteriological Sampling Location
- Plastic Main
- Sanitary Force Main
- Water Service Pipe
- Parcel with Unusual Private Water Service Connection

Hydrant #

**Main Ownership**
- Kitchener
- Region
- Dual

**Hydrant Flushing**
- Both Fall And Regular
- New Development
- Regular
- All Other

**Main Diameter**
- 25mm (1")
- 38mm (1.5")
- 50mm (2")
- 75mm (3")
- 100mm (4")
- 150mm (6")
- 200mm (8")
- 250mm (10")
- 300mm (12")
- 350mm (14")
- 400mm (16")
- 450mm(18")
- 600mm (24")
- 750mm (30")
- 900mm (36")
- 1200mm (48")

N W E S

0 10 20 30 40 m

| | | |
|---|---|---|
| 497-A-1 | 497-A-2 | 497-B-1 |
| 497-A-4 | 497-A-3 | 497-B-4 |
| 497-D-1 | | |

Kitchener Utilities

KITCHENER
Corporate Services
Technology Innovation and Services
Geospatial Data and Analytics
Map created: September 26, 2026

DISCLAIMER: This document is subject to copyright and may only be used for your personal, non-commercial use, provided you keep intact the copyright notice. The City of Kitchener assumes no responsibility for any errors, and is not liable for any damages of any kind resulting from the use of, or reliance on, the information contained in this document. The City of Kitchener does not make any representations or warranty, express or implied, concerning the accuracy, quality, likely results or reliability of the use of the information contained in this document. © 2026 The Corporation of the City of Kitchener. Some portions of this publication are produced using information under licensed use from Teranet ©1998 Protected by Copyright - May not be reproduced without Permission THIS IS NOT A PLAN OF SURVEY - PROJECTION: UTM NAD 83 zone 17

JOINS SHEET 497-A-1

JOINS SHEET 496-B-3

JOINS SHEET 497-A-3

JOINS SHEET 497-D-1

200-240

DEER RIDGE DR

PIONEER TOWER RD

FALL HARVEST DR

SPRING MIST DR

DEER RIDGE DR

PIONEER RIDGE DR

TERRACE WOOD CRES

Zone KIT 2EA

Zone KIT 2E

Zone KIT 2E

Zone KIT 2EA

100428 100427 3182 3183 3184 100429 100430 3185 100436 100432 100505 3205 92662 116519 100836 116518 116520 100458 3427 100839 100840 4253 102014 3430 102015 91041 3428 102012 4249 4250




# Kitchener Utilities Water Sixteenth Grid Atlas Map Sheet 497-A-4

Valve #

- Air Release
- Blowoff
- Pressure Reducing Valve
- Chamber
- Well

- WTP Treatment Plant
- Bacteriological Sampling Location
- Plastic Main
- Sanitary Force Main
- Water Service Pipe
- Parcel with Unusual Private Water Service Connection

**Main Ownership**
- Kitchener
- Region
- Dual

**Hydrant Flushing**

Hydrant #
- Both Fall And Regular
- New Development
- Regular
- All Other

**Main Diameter**
- 25mm (1")
- 38mm (1.5")
- 50mm (2")
- 75mm (3")
- 100mm (4")
- 150mm (6")
- 200mm (8")
- 250mm (10")
- 300mm (12")
- 350mm (14")
- 400mm (16")
- 450mm(18")
- 600mm (24")
- 750mm (30")
- 900mm (36")
- 1200mm (48")

N W E S

0 10 20 30 40 m

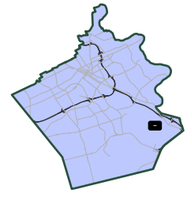

| | | |
|---|---|---|
| | 497-A-1 | 497-A-2 |
| 496-B-3 | 497-A-4 | 497-A-3 |
| 496-C-2 | 497-D-1 | |

Kitchener Utilities

KITCHENER
Corporate Services
Technology Innovation and Services
Geospatial Data and Analytics
Map created: September 26, 2026

DISCLAIMER: This document is subject to copyright and may only be used for your personal, non-commercial use, provided you keep intact the copyright notice. The City of Kitchener assumes no responsibility for any errors, and is not liable for any damages of any kind resulting from the use of, or reliance on, the information contained in this document. The City of Kitchener does not make any representations or warranty, express or implied, concerning the accuracy, quality, likely results or reliability of the use of the information contained in this document. © 2026 The Corporation of the City of Kitchener. Some portions of this publication are produced using information under licensed use from Teranet ©1998 Protected by Copyright - May not be reproduced without Permission THIS IS NOT A PLAN OF SURVEY - PROJECTION: UTM NAD 83 zone 17

JOINS SHEET 477-C-4

JOINS SHEET 497-A-2

JOINS SHEET 497-B-2

JOINS SHEET 497-B-4

4282-4290/25

SPORTSWORLD CROSSING RD

100036

115526

4676

2909

7453

2861

4533

HELDMANN RD

KING ST E

PIONEER GROVE CRT

4271-4299

4300

50/60-100

4318-4326

4336

4319

4341

4355

20/10-30/4336-4370

952

957

948

953

944

940

949

936

945

932

928

941

924

937

920

933

916

929

925

921

150

88

98

110

# Kitchener Utilities
# Water Sixteenth Grid
# Atlas Map Sheet 497-B-1

Valve #

- Air Release
- Blowoff
- Pressure Reducing Valve
- Chamber
- Well

- WTP Treatment Plant
- Bacteriological Sampling Location
- Plastic Main
- Sanitary Force Main
- Water Service Pipe
- Parcel with Unusual Private Water Service Connection

**Main Ownership**
- Kitchener
- Region
- Dual

**Hydrant Flushing**

Hydrant #
- Both Fall And Regular
- New Development
- Regular
- All Other

**Main Diameter**
- 25mm (1")
- 38mm (1.5")
- 50mm (2")
- 75mm (3")
- 100mm (4")
- 150mm (6")
- 200mm (8")
- 250mm (10")
- 300mm (12")
- 350mm (14")
- 400mm (16")
- 450mm(18")
- 600mm (24")
- 750mm (30")
- 900mm (36")
- 1200mm (48")

N W E S

0 10 20 30 40 m

| | | |
|---|---|---|
| 477-D-3 | 477-C-4 | 477-C-3 |
| 497-A-2 | 497-B-1 | 497-B-2 |
| 497-A-3 | 497-B-4 | 497-B-3 |

Kitchener Utilities

KITCHENER

Corporate Services
Technology Innovation and Services
Geospatial Data and Analytics
Map created: September 26, 2026

DISCLAIMER: This document is subject to copyright and may only be used for your personal, non-commercial use, provided you keep intact the copyright notice. The City of Kitchener assumes no responsibility for any errors, and is not liable for any damages of any kind resulting from the use of, or reliance on, the information contained in this document. The City of Kitchener does not make any representations or warranty, express or implied, concerning the accuracy, quality, likely results or reliability of the use of the information contained in this document. © 2026 The Corporation of the City of Kitchener. Some portions of this publication are produced using information under licensed use from Teranet ©1998 Protected by Copyright - May not be reproduced without Permission THIS IS NOT A PLAN OF SURVEY - PROJECTION: UTM NAD 83 zone 17

JOINS SHEET 477-C-3

JOINS SHEET 497-B-1

JOINS SHEET 498-A-1

SPORTSWORLD CROSSING RD

HELDMANN RD

GATEWAY PARK DR

SPORTSWORLD DR

65

50/60-100

50

100

40

4336

20/10-30/4336-4370

45

65

4438

25

4396

4500

90154

2520

100400

3020

2009

10943

2010

92642

2519

7707

JOINS SHEET 497-B-3

# Kitchener Utilities Water Sixteenth Grid Atlas Map Sheet 497-B-2

Valve #

- Air Release
- Blowoff
- Pressure Reducing Valve
- Chamber
- Well

- Treatment Plant
- Bacteriological Sampling Location
- Plastic Main
- Sanitary Force Main
- Water Service Pipe
- Parcel with Unusual Private Water Service Connection

**Main Ownership**
- Kitchener
- Region
- Dual

**Hydrant Flushing**

Hydrant #
- Both Fall And Regular
- New Development
- Regular
- All Other

**Main Diameter**
- 25mm (1")
- 38mm (1.5")
- 50mm (2")
- 75mm (3")
- 100mm (4")
- 150mm (6")
- 200mm (8")
- 250mm (10")
- 300mm (12")
- 350mm (14")
- 400mm (16")
- 450mm(18")
- 600mm (24")
- 750mm (30")
- 900mm (36")
- 1200mm (48")

N W E S

0 10 20 30 40 m

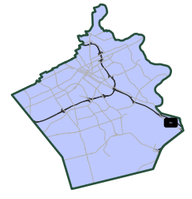

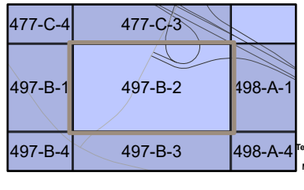


Kitchener Utilities

KITCHENER

Corporate Services
Technology Innovation and Services
Geospatial Data and Analytics
Map created: September 26, 2026

DISCLAIMER: This document is subject to copyright and may only be used for your personal, non-commercial use, provided you keep intact the copyright notice. The City of Kitchener assumes no responsibility for any errors, and is not liable for any damages of any kind resulting from the use of, or reliance on, the information contained in this document. The City of Kitchener does not make any representations or warranty, express or implied, concerning the accuracy, quality, likely results or reliability of the use of the information contained in this document. © 2026 The Corporation of the City of Kitchener. Some portions of this publication are produced using information under licensed use from Teranet ©1998 Protected by Copyright - May not be reproduced without Permission. THIS IS NOT A PLAN OF SURVEY - PROJECTION: UTM NAD 83 zone 17

JOINS SHEET 497-B-2

JOINS SHEET 497-B-4

JOINS SHEET 498-A-4

JOINS SHEET 497-C-2

20/10-30/4336-4370
7707
7708
SPORTSWORLD DR
100402
97554
18383
2003
100722
7710
97552
SPORTSWORLD DR
97553
7712
2002
3046
2000
2601
2001
2602
1999
2603
KING ST E
BAXTER PL
EDGEHILL DR
CRESSMAN AVE
S F M
25
4396
4438
4500
4391
4411
4417
4457
4475
4489
4503
228
218
210
192
186
180
170
162
148
25
16
12
29
20
248
245
225
211
199
191
185
179
155
11
1

# Kitchener Utilities
# Water Sixteenth Grid
# Atlas Map Sheet 497-B-3

Valve #
- Air Release
- Blowoff
- Pressure Reducing
- Valve
- Chamber
- Well

- WTP Treatment Plant
- Bacteriological Sampling Location
- Plastic Main
- Sanitary Force Main
- Water Service Pipe
- Parcel with Unusual Private Water Service Connection

**Main Ownership**
- Kitchener
- Region
- Dual

**Hydrant Flushing**
Hydrant #
- Both Fall And Regular
- New Development
- Regular
- All Other

**Main Diameter**
- 25mm (1")
- 38mm (1.5")
- 50mm (2")
- 75mm (3")
- 100mm (4")
- 150mm (6")
- 200mm (8")
- 250mm (10")
- 300mm (12")
- 350mm (14")
- 400mm (16")
- 450mm(18")
- 600mm (24")
- 750mm (30")
- 900mm (36")
- 1200mm (48")

N
W E
S
0 10 20 30 40 m



| | | |
|---|---|---|
| 497-B-1 | 497-B-2 | 498-A-1 |
| 497-B-4 | 497-B-3 | 498-A-4 |
| | | 498-D-1 |

Kitchener Utilities

KITCHENER
Corporate Services
Technology Innovation and Services
Geospatial Data and Analytics
Map created: September 26, 2026

DISCLAIMER: This document is subject to copyright and may only be used for your personal, non-commercial use, provided you keep intact the copyright notice. The City of Kitchener assumes no responsibility for any errors, and is not liable for any damages of any kind resulting from the use of, or reliance on, the information contained in this document. The City of Kitchener does not make any representations or warranty, express or implied, concerning the accuracy, quality, likely results or reliability of the use of the information contained in this document. © 2026 The Corporation of the City of Kitchener. Some portions of this publication are produced using information under licensed use from Teranet ©1998 Protected by Copyright - May not be reproduced without Permission THIS IS NOT A PLAN OF SURVEY - PROJECTION: UTM NAD 83 zone 17

JOINS SHEET 497-B-1

20/10-30/4336-4370

PIONEER GROVE CRT

KING ST E

PIONEER TOWER RD

BAXTER PL

EDGEHILL DR

MARQUETTE DR

S F M

JOINS SHEET 497-A-3

JOINS SHEET 497-B-3

JOINS SHEET 497-C-1

# Kitchener Utilities
# Water Sixteenth Grid
# Atlas Map Sheet 497-B-4

Valve #
- Air Release
- Blowoff
- Pressure Reducing Valve
- Chamber
- Well

- Treatment Plant
- Bacteriological Sampling Location
- Plastic Main
- Sanitary Force Main
- Water Service Pipe
- Parcel with Unusual Private Water Service Connection

Hydrant #

**Main Ownership**
- Kitchener
- Region
- Dual

**Hydrant Flushing**
- Both Fall And Regular
- New Development
- Regular
- All Other

**Main Diameter**
- 25mm (1")
- 38mm (1.5")
- 50mm (2")
- 75mm (3")
- 100mm (4")
- 150mm (6")
- 200mm (8")
- 250mm (10")
- 300mm (12")
- 350mm (14")
- 400mm (16")
- 450mm(18")
- 600mm (24")
- 750mm (30")
- 900mm (36")
- 1200mm (48")

N W E S

0 10 20 30 40 m

| | | |
|---|---|---|
| 497-A-2 | 497-B-1 | 497-B-2 |
| 497-A-3 | 497-B-4 | 497-B-3 |

Kitchener Utilities

KITCHENER
Corporate Services
Technology Innovation and Services
Geospatial Data and Analytics
Map created: September 26, 2026

DISCLAIMER: This document is subject to copyright and may only be used for your personal, non-commercial use, provided you keep intact the copyright notice. The City of Kitchener assumes no responsibility for any errors, and is not liable for any damages of any kind resulting from the use of, or reliance on, the information contained in this document. The City of Kitchener does not make any representations or warranty, express or implied, concerning the accuracy, quality, likely results or reliability of the use of the information contained in this document. © 2026 The Corporation of the City of Kitchener. Some portions of this publication are produced using information under licensed use from Teranet ©1998 Protected by Copyright - May not be reproduced without Permission THIS IS NOT A PLAN OF SURVEY - PROJECTION: UTM NAD 83 zone 17

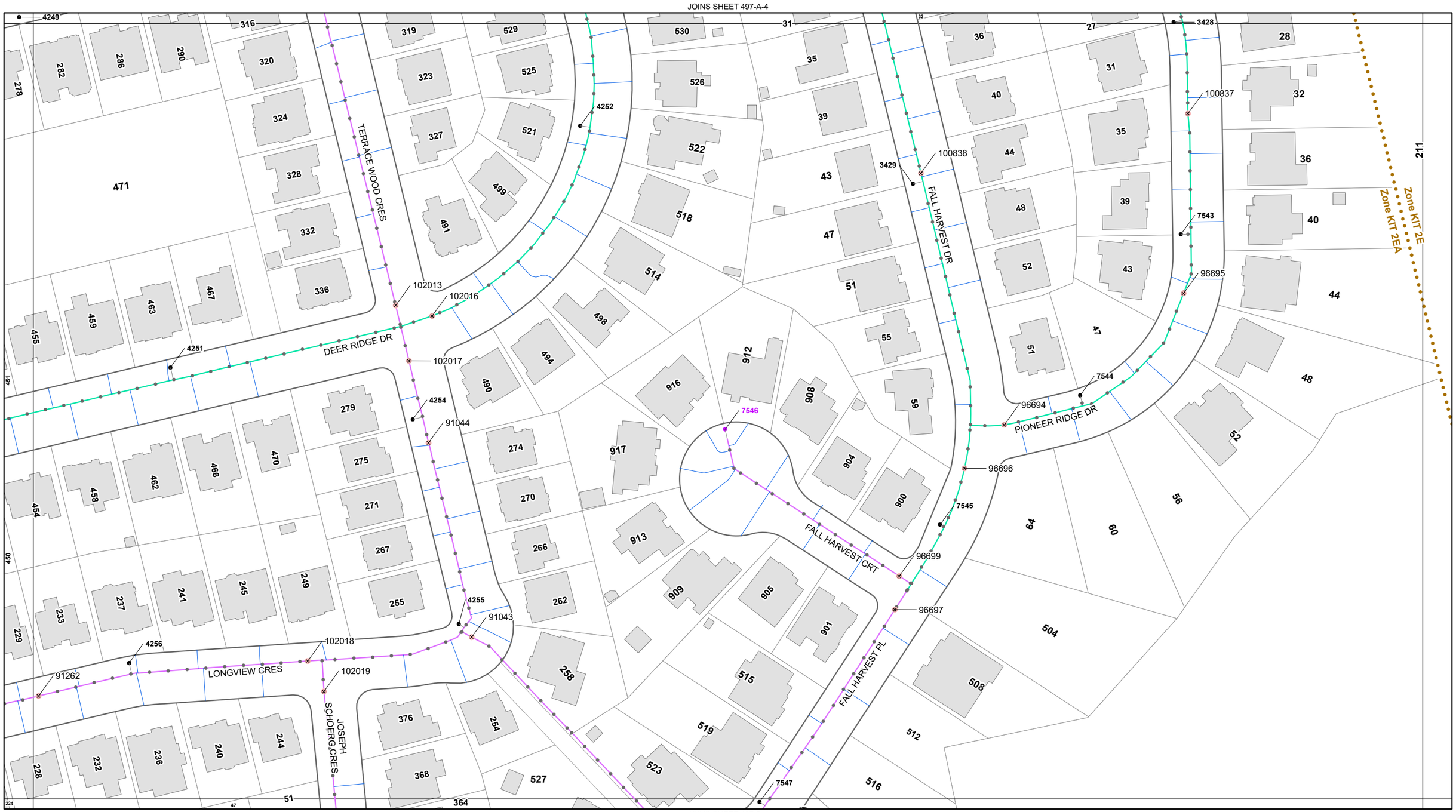


# Kitchener Utilities Water Sixteenth Grid Atlas Map Sheet 497-D-1

Valve #
- Air Release
- Blowoff
- Pressure Reducing
- Valve
- Chamber
- Well

WTP Treatment Plant
- Bacteriological Sampling Location
- Plastic Main
- Sanitary Force Main
- Water Service Pipe
- Parcel with Unusual Private Water Service Connection

**Main Ownership**
- Kitchener
- Region
- Dual

**Hydrant Flushing**
- Hydrant #
- Both Fall And Regular
- New Development
- Regular
- All Other

**Main Diameter**
- 25mm (1")
- 38mm (1.5")
- 50mm (2")
- 75mm (3")
- 100mm (4")
- 150mm (6")
- 200mm (8")
- 250mm (10")
- 300mm (12")
- 350mm (14")
- 400mm (16")
- 450mm(18")
- 600mm (24")
- 750mm (30")
- 900mm (36")
- 1200mm (48")

N W E S

0 10 20 30 40 m

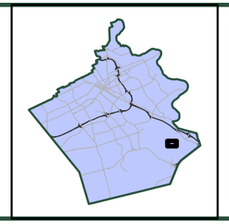

| | | |
|---|---|---|
| 496-B-3 | 497-A-4 | 497-A-3 |
| 496-C-2 | 497-D-1 | |
| 496-C-3 | 497-D-4 | |

Kitchener Utilities

KITCHENER
Corporate Services
Technology Innovation and Services
Geospatial Data and Analytics
Map created: September 26, 2026

DISCLAIMER: This document is subject to copyright and may only be used for your personal, non-commercial use, provided you keep intact the copyright notice. The City of Kitchener assumes no responsibility for any errors, and is not liable for any damages of any kind resulting from the use of, or reliance on, the information contained in this document. The City of Kitchener does not make any representations or warranty, express or implied, concerning the accuracy, quality, likely results or reliability of the use of the information contained in this document. © 2026 The Corporation of the City of Kitchener. Some portions of this publication are produced using information under licensed use from Teranet ©1998 Protected by Copyright - May not be reproduced without Permission THIS IS NOT A PLAN OF SURVEY - PROJECTION: UTM NAD 83 zone 17

JOINS SHEET 497-D-1

JOINS SHEET 496-C-3

JOINS SHEET 497-D-3

JOINS SHEET 517-A-1

JACOB GINGRICH DR
LANGTON DR
JOSEPH SCHOERG CRES
FALL HARVEST PL

# Kitchener Utilities
# Water Sixteenth Grid
# Atlas Map Sheet 497-D-4

Valve #
- Air Release
- Blowoff
- Pressure Reducing Valve
- Chamber
- Well

- Treatment Plant
- Bacteriological Sampling Location
- Plastic Main
- Sanitary Force Main
- Water Service Pipe
- Parcel with Unusual Private Water Service Connection

**Main Ownership**
- Kitchener
- Region
- Dual

**Hydrant Flushing** (Hydrant #)
- Both Fall And Regular
- New Development
- Regular
- All Other

**Main Diameter**
- 25mm (1")
- 38mm (1.5")
- 50mm (2")
- 75mm (3")
- 100mm (4")
- 150mm (6")
- 200mm (8")
- 250mm (10")
- 300mm (12")
- 350mm (14")
- 400mm (16")
- 450mm(18")
- 600mm (24")
- 750mm (30")
- 900mm (36")
- 1200mm (48")

N W E S

0 10 20 30 40 m

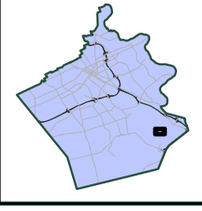

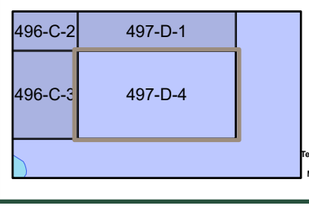


Kitchener Utilities

KITCHENER
Corporate Services
Technology Innovation and Services
Geospatial Data and Analytics
Map created: September 26, 2026

DISCLAIMER: This document is subject to copyright and may only be used for your personal, non-commercial use, provided you keep intact the copyright notice. The City of Kitchener assumes no responsibility for any errors, and is not liable for any damages of any kind resulting from the use of, or reliance on, the information contained in this document. The City of Kitchener does not make any representations or warranty, express or implied, concerning the accuracy, quality, likely results or reliability of the use of the information contained in this document. © 2026 The Corporation of the City of Kitchener. Some portions of this publication are produced using information under licensed use from Teranet ©1998 Protected by Copyright - May not be reproduced without Permission THIS IS NOT A PLAN OF SURVEY - PROJECTION: UTM NAD 83 zone 17

JOINS SHEET 478-D-4

JOINS SHEET 497-B-2

JOINS SHEET 498-A-2

100

130-170

4500

GATEWAY PARK DR

TU LANE ST

3022

2011

2012

2634

JOINS SHEET 498-A-4

# Kitchener Utilities
# Water Sixteenth Grid
# Atlas Map Sheet 498-A-1

Valve #

- Air Release
- Blowoff
- Pressure Reducing Valve
- Chamber
- Well

- WTP Treatment Plant
- Bacteriological Sampling Location
- Plastic Main
- Sanitary Force Main
- Water Service Pipe
- Parcel with Unusual Private Water Service Connection

**Main Ownership**
- Kitchener
- Region
- Dual

**Hydrant Flushing** (Hydrant #)
- Both Fall And Regular
- New Development
- Regular
- All Other

**Main Diameter**
- 25mm (1")
- 38mm (1.5")
- 50mm (2")
- 75mm (3")
- 100mm (4")
- 150mm (6")
- 200mm (8")
- 250mm (10")
- 300mm (12")
- 350mm (14")
- 400mm (16")
- 450mm(18")
- 600mm (24")
- 750mm (30")
- 900mm (36")
- 1200mm (48")

N W E S

0 10 20 30 40 m

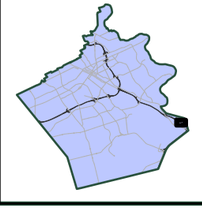

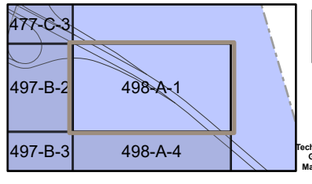


Kitchener Utilities

KITCHENER
Corporate Services
Technology Innovation and Services
Geospatial Data and Analytics
Map created: September 26, 2026

DISCLAIMER: This document is subject to copyright and may only be used for your personal, non-commercial use, provided you keep intact the copyright notice. The City of Kitchener assumes no responsibility for any errors, and is not liable for any damages of any kind resulting from the use of, or reliance on, the information contained in this document. The City of Kitchener does not make any representations or warranty, express or implied, concerning the accuracy, quality, likely results or reliability of the use of the information contained in this document. © 2026 The Corporation of the City of Kitchener. Some portions of this publication are produced using information under licensed use from Teranet ©1998 Protected by Copyright - May not be reproduced without Permission THIS IS NOT A PLAN OF SURVEY - PROJECTION: UTM NAD 83 zone 17

JOINS SHEET 498-A-1

JOINS SHEET 497-B-3

JOINS SHEET 498-A-3

2012
2634
7800
100
TU LANE ST
4500
2600
2635
7798
GATEWAY PARK DR
130-170
2636
7799
135-185/10
1999
1998
2603
1997
101382
2640
KING ST E
4489
4503
4505-4511
14903
4521
4553
2639
7794
2638
7795
190
2637
4574
4580
4592
12
78
72

JOINS SHEET 498-D-1

# Kitchener Utilities
# Water Sixteenth Grid
# Atlas Map Sheet 498-A-4

Valve #
- Air Release
- Blowoff
- Pressure Reducing
- Valve
- Chamber
- Well

- WTP Treatment Plant
- Bacteriological Sampling Location
- Plastic Main
- Sanitary Force Main
- Water Service Pipe
- Parcel with Unusual Private Water Service Connection

**Main Ownership**
- Kitchener
- Region
- Dual

**Hydrant Flushing**
Hydrant #
- Both Fall And Regular
- New Development
- Regular
- All Other

**Main Diameter**
- 25mm (1")
- 38mm (1.5")
- 50mm (2")
- 75mm (3")
- 100mm (4")
- 150mm (6")
- 200mm (8")
- 250mm (10")
- 300mm (12")
- 350mm (14")
- 400mm (16")
- 450mm(18")
- 600mm (24")
- 750mm (30")
- 900mm (36")
- 1200mm (48")

N W E S

0 10 20 30 40 m



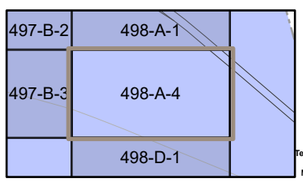


Kitchener Utilities

KITCHENER
Corporate Services
Technology Innovation and Services
Geospatial Data and Analytics
Map created: September 26, 2026

DISCLAIMER: This document is subject to copyright and may only be used for your personal, non-commercial use, provided you keep intact the copyright notice. The City of Kitchener assumes no responsibility for any errors, and is not liable for any damages of any kind resulting from the use of, or reliance on, the information contained in this document. The City of Kitchener does not make any representations or warranty, express or implied, concerning the accuracy, quality, likely results or reliability of the use of the information contained in this document. © 2026 The Corporation of the City of Kitchener. Some portions of this publication are produced using information under licensed use from Teranet ©1998 Protected by Copyright - May not be reproduced without Permission THIS IS NOT A PLAN OF SURVEY - PROJECTION: UTM NAD 83 zone 17




# Kitchener Utilities Water Sixteenth Grid Atlas Map Sheet 498-D-1

Valve #
- Air Release
- Blowoff
- Pressure Reducing
- Valve
- Chamber
- Well

WTP Treatment Plant
- Bacteriological Sampling Location
- Plastic Main
- Sanitary Force Main
- Water Service Pipe
- Parcel with Unusual Private Water Service Connection

**Main Ownership**
- Kitchener
- Region
- Dual

**Hydrant Flushing**
Hydrant #
- Both Fall And Regular
- New Development
- Regular
- All Other

**Main Diameter**
- 25mm (1")
- 38mm (1.5")
- 50mm (2")
- 75mm (3")
- 100mm (4")
- 150mm (6")
- 200mm (8")
- 250mm (10")
- 300mm (12")
- 350mm (14")
- 400mm (16")
- 450mm(18")
- 600mm (24")
- 750mm (30")
- 900mm (36")
- 1200mm (48")

N W E S

0 10 20 30 40 m

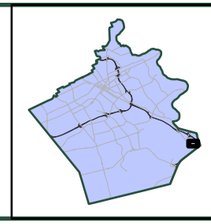

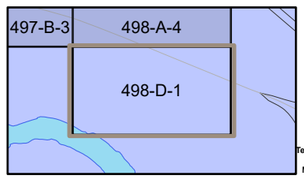


Kitchener Utilities

KITCHENER
Corporate Services
Technology Innovation and Services
Geospatial Data and Analytics
Map created: September 26, 2026

DISCLAIMER: This document is subject to copyright and may only be used for your personal, non-commercial use, provided you keep intact the copyright notice. The City of Kitchener assumes no responsibility for any errors, and is not liable for any damages of any kind resulting from the use of, or reliance on, the information contained in this document. The City of Kitchener does not make any representations or warranty, express or implied, concerning the accuracy, quality, likely results or reliability of the use of the information contained in this document. © 2026 The Corporation of the City of Kitchener. Some portions of this publication are produced using information under licensed use from Teranet ©1998 Protected by Copyright - May not be reproduced without Permission THIS IS NOT A PLAN OF SURVEY - PROJECTION: UTM NAD 83 zone 17

JOINS SHEET 492-D-4

JOINS SHEET 511-B-2

JOINS SHEET 512-A-2

2219

2069

2150

808

BLEAMS RD

JOINS SHEET 512-A-4

# Kitchener Utilities
# Water Sixteenth Grid
# Atlas Map Sheet 512-A-1

Valve #
- Air Release
- Blowoff
- Pressure Reducing
- Valve
- Chamber
- Well

- WTP Treatment Plant
- Bacteriological Sampling Location
- Plastic Main
- Sanitary Force Main
- Water Service Pipe
- Parcel with Unusual Private Water Service Connection

Hydrant #

**Main Ownership**
- Kitchener
- Region
- Dual

**Hydrant Flushing**
- Both Fall And Regular
- New Development
- Regular
- All Other

**Main Diameter**
- 25mm (1")
- 38mm (1.5")
- 50mm (2")
- 75mm (3")
- 100mm (4")
- 150mm (6")
- 200mm (8")
- 250mm (10")
- 300mm (12")
- 350mm (14")
- 400mm (16")
- 450mm(18")
- 600mm (24")
- 750mm (30")
- 900mm (36")
- 1200mm (48")

N W E S

0 10 20 30 40 m

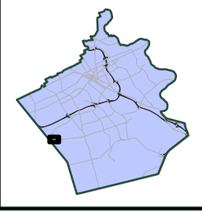

| | | |
|---|---|---|
| 491-C-3 | 492-D-4 | 492-D-3 |
| | 512-A-1 | 512-A-2 |
| | 512-A-4 | |

Kitchener Utilities

KITCHENER
Corporate Services
Technology Innovation and Services
Geospatial Data and Analytics
Map created: September 26, 2026

DISCLAIMER: This document is subject to copyright and may only be used for your personal, non-commercial use, provided you keep intact the copyright notice. The City of Kitchener assumes no responsibility for any errors, and is not liable for any damages of any kind resulting from the use of, or reliance on, the information contained in this document. The City of Kitchener does not make any representations or warranty, express or implied, concerning the accuracy, quality, likely results or reliability of the use of the information contained in this document. © 2026 The Corporation of the City of Kitchener. Some portions of this publication are produced using information under licensed use from Teranet ©1998 Protected by Copyright - May not be reproduced without Permission THIS IS NOT A PLAN OF SURVEY - PROJECTION: UTM NAD 83 zone 17

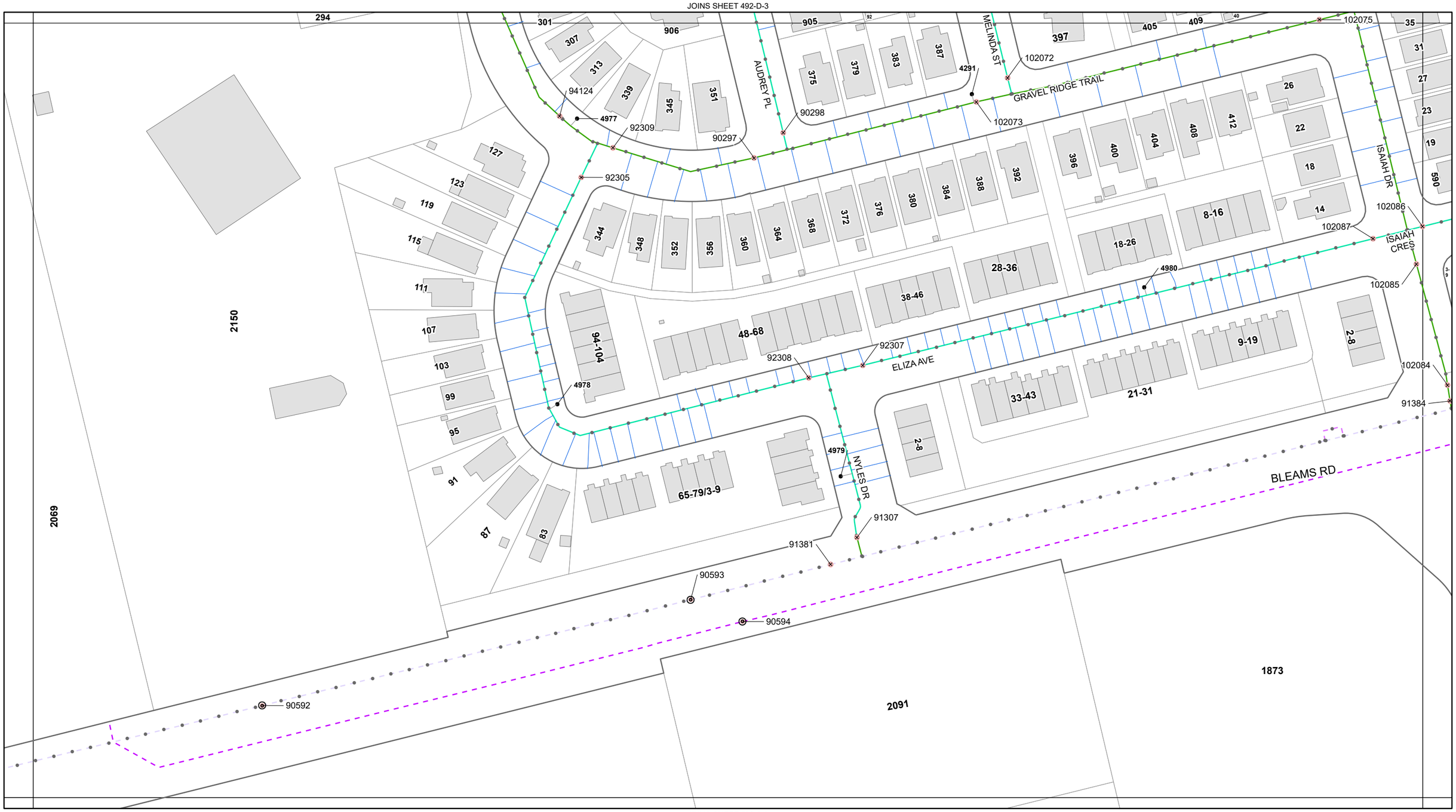


# Kitchener Utilities Water Sixteenth Grid Atlas Map Sheet 512-A-2

Valve #
- Air Release
- Blowoff
- Pressure Reducing
- Valve
- Chamber
- Well

WTP Treatment Plant
- Bacteriological Sampling Location
- Plastic Main
- Sanitary Force Main
- Water Service Pipe
- Parcel with Unusual Private Water Service Connection

**Main Ownership**
- Kitchener
- Region
- Dual

**Hydrant Flushing**
- Hydrant #
- Both Fall And Regular
- New Development
- Regular
- All Other

**Main Diameter**
- 25mm (1")
- 38mm (1.5")
- 50mm (2")
- 75mm (3")
- 100mm (4")
- 150mm (6")
- 200mm (8")
- 250mm (10")
- 300mm (12")
- 350mm (14")
- 400mm (16")
- 450mm(18")
- 600mm (24")
- 750mm (30")
- 900mm (36")
- 1200mm (48")

N W E S

0 10 20 30 40 m

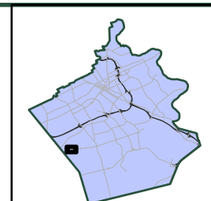

| | | |
|---|---|---|
| 492-D-4 | 492-D-3 | 492-C-4 |
| 512-A-1 | 512-A-2 | 512-B-1 |
| 512-A-4 | | |

Kitchener Utilities

Corporate Services
Technology Innovation and Services
Geospatial Data and Analytics
Map created: September 26, 2026

DISCLAIMER: This document is subject to copyright and may only be used for your personal, non-commercial use, provided you keep intact the copyright notice. The City of Kitchener assumes no responsibility for any errors, and is not liable for any damages of any kind resulting from the use of, or reliance on, the information contained in this document. The City of Kitchener does not make any representations or warranty, express or implied, concerning the accuracy, quality, likely results or reliability of the use of the information contained in this document. © 2026 The Corporation of the City of Kitchener. Some portions of this publication are produced using information under licensed use from Teranet ©1998 Protected by Copyright - May not be reproduced without Permission THIS IS NOT A PLAN OF SURVEY - PROJECTION: UTM NAD 83 zone 17

JOINS SHEET 512-A-1

JOINS SHEET 511-B-3

JOINS SHEET 512-A-3

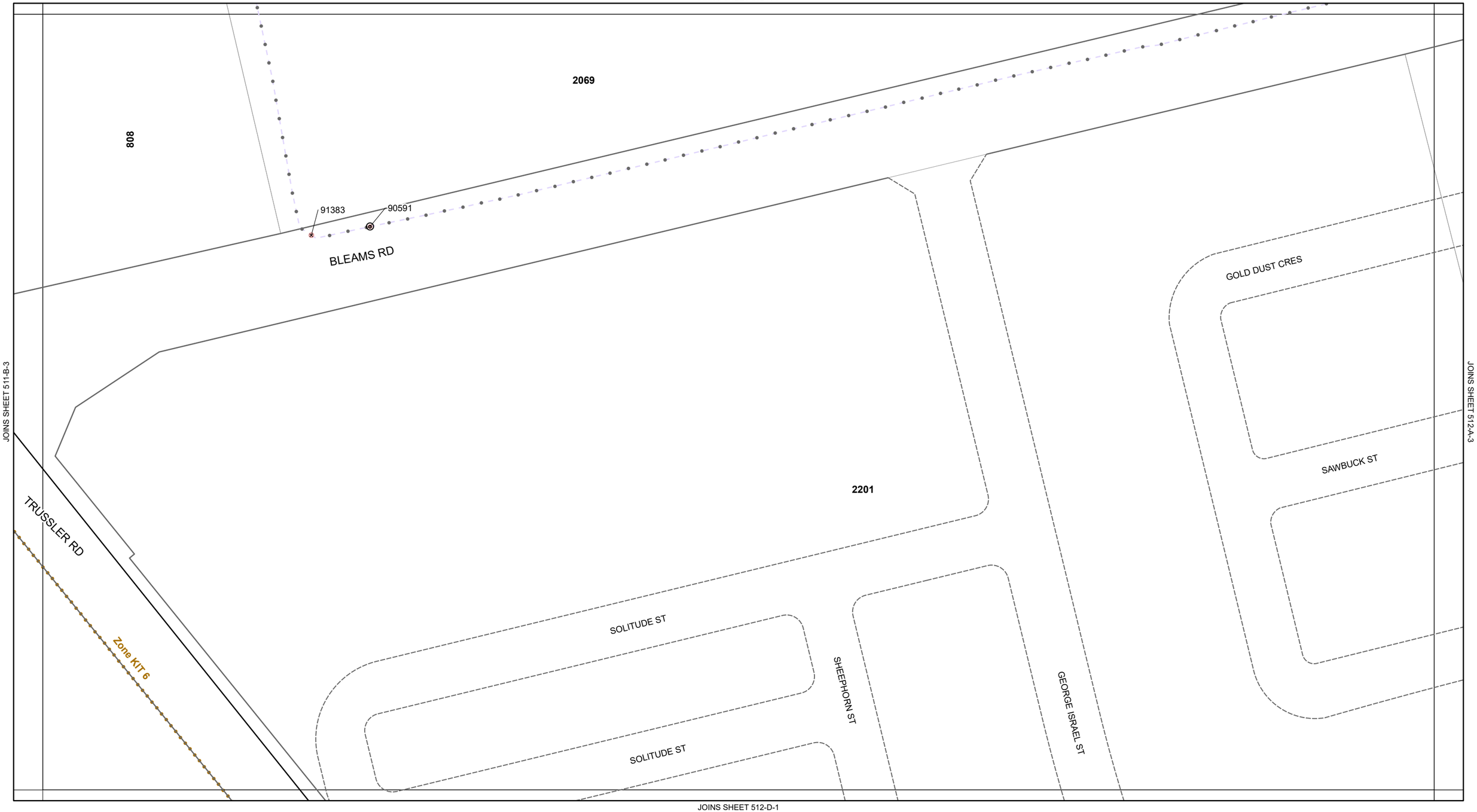


JOINS SHEET 512-D-1

# Kitchener Utilities
# Water Sixteenth Grid
# Atlas Map Sheet 512-A-4

Valve #
- Air Release
- Blowoff
- Pressure Reducing
- Valve
- Chamber
- Well

- WTP Treatment Plant
- Bacteriological Sampling Location
- Plastic Main
- Sanitary Force Main
- Water Service Pipe
- Parcel with Unusual Private Water Service Connection

**Main Ownership**
- Kitchener
- Region
- Dual

**Hydrant Flushing**

Hydrant #
- Both Fall And Regular
- New Development
- Regular
- All Other

**Main Diameter**
- 25mm (1")
- 38mm (1.5")
- 50mm (2")
- 75mm (3")
- 100mm (4")
- 150mm (6")
- 200mm (8")
- 250mm (10")
- 300mm (12")
- 350mm (14")
- 400mm (16")
- 450mm(18")
- 600mm (24")
- 750mm (30")
- 900mm (36")
- 1200mm (48")

N W E S

0 10 20 30 40 m

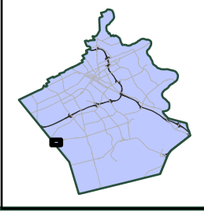

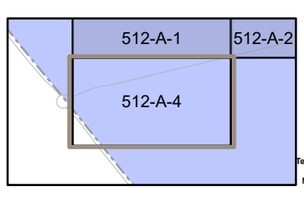


Kitchener Utilities

KITCHENER
Corporate Services
Technology Innovation and Services
Geospatial Data and Analytics
Map created: September 26, 2026

DISCLAIMER: This document is subject to copyright and may only be used for your personal, non-commercial use, provided you keep intact the copyright notice. The City of Kitchener assumes no responsibility for any errors, and is not liable for any damages of any kind resulting from the use of, or reliance on, the information contained in this document. The City of Kitchener does not make any representations or warranty, express or implied, concerning the accuracy, quality, likely results or reliability of the use of the information contained in this document. © 2026 The Corporation of the City of Kitchener. Some portions of this publication are produced using information under licensed use from Teranet ©1998 Protected by Copyright - May not be reproduced without Permission THIS IS NOT A PLAN OF SURVEY - PROJECTION: UTM NAD 83 zone 17

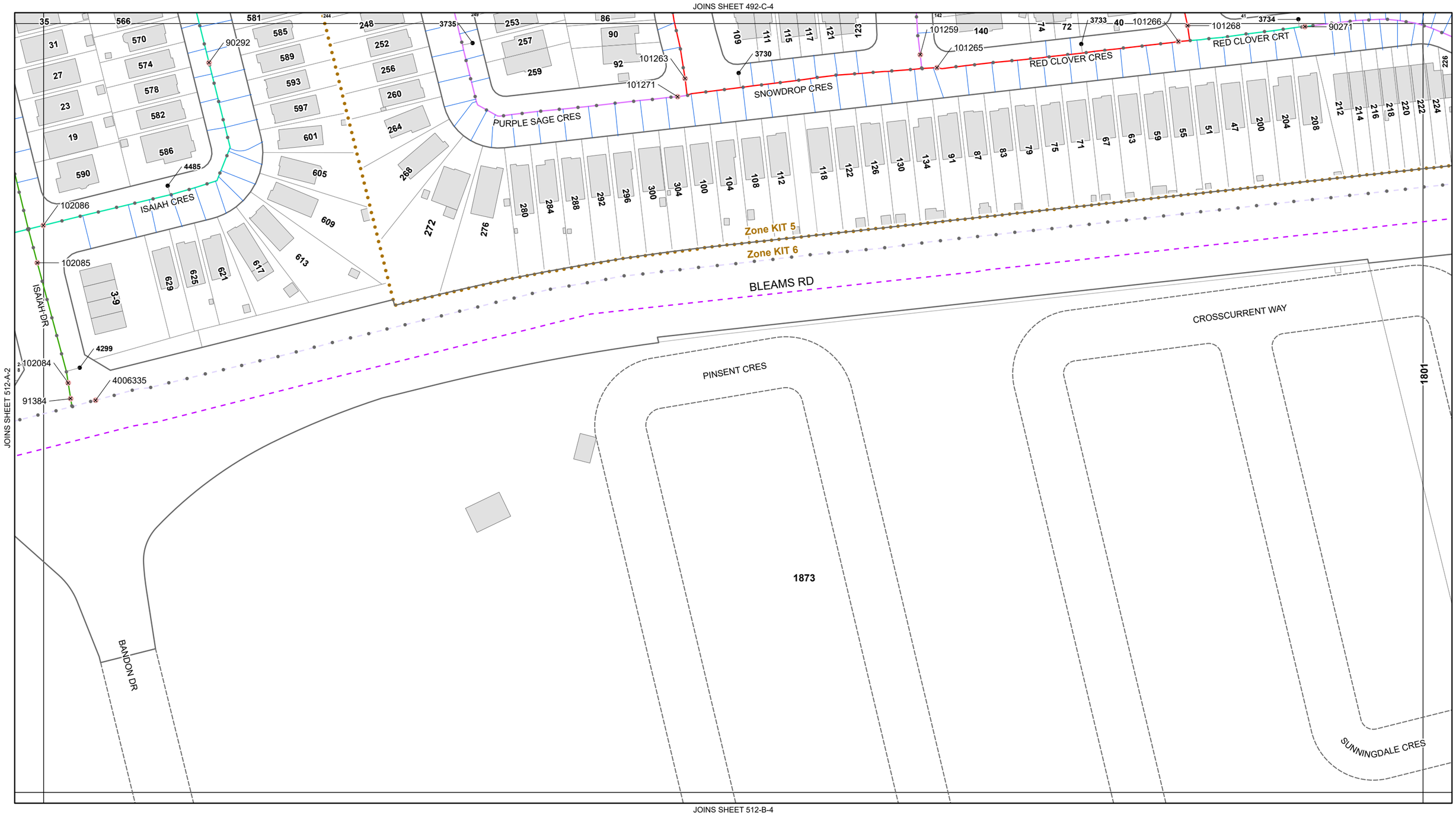


# Kitchener Utilities Water Sixteenth Grid Atlas Map Sheet 512-B-1

Valve #
- Air Release
- Blowoff
- Pressure Reducing
- Valve
- Chamber
- Well

WTP Treatment Plant
- Bacteriological Sampling Location
- Plastic Main
- Sanitary Force Main
- Water Service Pipe
- Parcel with Unusual Private Water Service Connection

**Main Ownership**
- Kitchener
- Region
- Dual

**Hydrant Flushing**
Hydrant #
- Both Fall And Regular
- New Development
- Regular
- All Other

**Main Diameter**
- 25mm (1")
- 38mm (1.5")
- 50mm (2")
- 75mm (3")
- 100mm (4")
- 150mm (6")
- 200mm (8")
- 250mm (10")
- 300mm (12")
- 350mm (14")
- 400mm (16")
- 450mm(18")
- 600mm (24")
- 750mm (30")
- 900mm (36")
- 1200mm (48")

N W E S

0 10 20 30 40 m

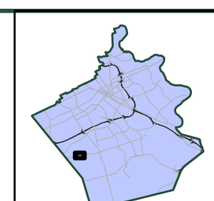

| | | |
|---|---|---|
| 492-D-3 | 492-C-4 | 492-C-3 |
| 512-A-2 | 512-B-1 | 512-B-2 |
| | | 512-B-3 |

Kitchener Utilities

KITCHENER
Corporate Services
Technology Innovation and Services
Geospatial Data and Analytics
Map created: September 26, 2026

DISCLAIMER: This document is subject to copyright and may only be used for your personal, non-commercial use, provided you keep intact the copyright notice. The City of Kitchener assumes no responsibility for any errors, and is not liable for any damages of any kind resulting from the use of, or reliance on, the information contained in this document. The City of Kitchener does not make any representations or warranty, express or implied, concerning the accuracy, quality, likely results or reliability of the use of the information contained in this document. © 2026 The Corporation of the City of Kitchener. Some portions of this publication are produced using information under licensed use from Teranet ©1998 Protected by Copyright - May not be reproduced without Permission THIS IS NOT A PLAN OF SURVEY - PROJECTION: UTM NAD 83 zone 17

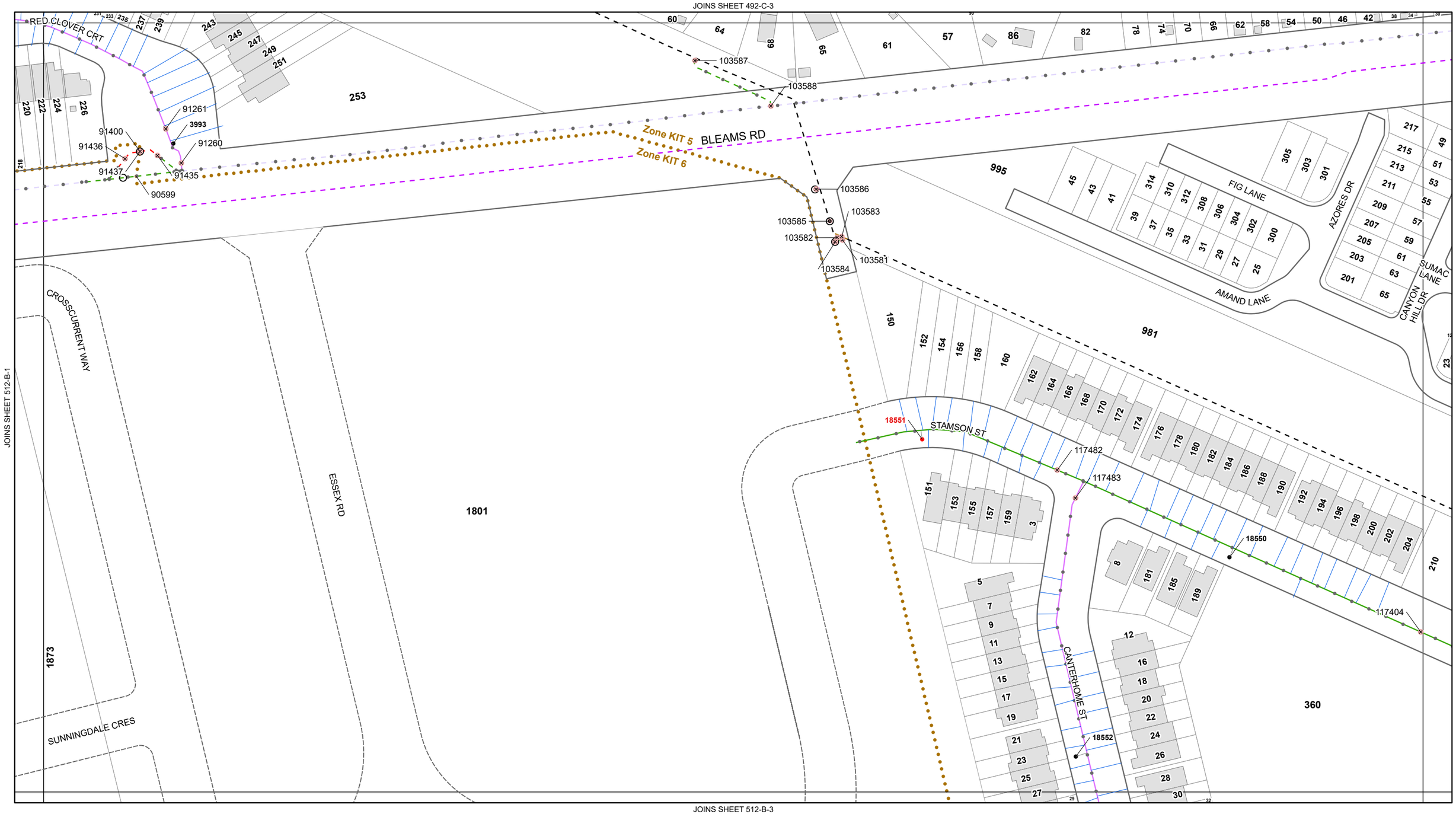


# Kitchener Utilities Water Sixteenth Grid Atlas Map Sheet 512-B-2

Valve #
- Air Release
- Blowoff
- Pressure Reducing
- Valve
- Chamber
- Well

WTP Treatment Plant
- Bacteriological Sampling Location
- Plastic Main
- Sanitary Force Main
- Water Service Pipe
- Parcel with Unusual Private Water Service Connection

**Main Ownership**
- Kitchener
- Region
- Dual

**Hydrant Flushing**
- Hydrant #
- Both Fall And Regular
- New Development
- Regular
- All Other

**Main Diameter**
- 25mm (1")
- 38mm (1.5")
- 50mm (2")
- 75mm (3")
- 100mm (4")
- 150mm (6")
- 200mm (8")
- 250mm (10")
- 300mm (12")
- 350mm (14")
- 400mm (16")
- 450mm(18")
- 600mm (24")
- 750mm (30")
- 900mm (36")
- 1200mm (48")

N W E S

0 10 20 30 40 m

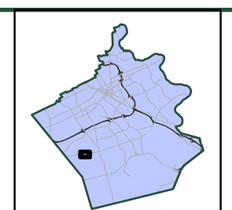

| | | |
|---|---|---|
| 492-C-4 | 492-C-3 | 493-D-4 |
| 512-B-1 | 512-B-2 | 513-A-1 |
| | 512-B-3 | 513-A-4 |

Kitchener Utilities

KITCHENER
Corporate Services
Technology Innovation and Services
Geospatial Data and Analytics
Map created: September 26, 2026

DISCLAIMER: This document is subject to copyright and may only be used for your personal, non-commercial use, provided you keep intact the copyright notice. The City of Kitchener assumes no responsibility for any errors, and is not liable for any damages of any kind resulting from the use of, or reliance on, the information contained in this document. The City of Kitchener does not make any representations or warranty, express or implied, concerning the accuracy, quality, likely results or reliability of the use of the information contained in this document. © 2026 The Corporation of the City of Kitchener. Some portions of this publication are produced using information under licensed use from Teranet ©1998 Protected by Copyright - May not be reproduced without Permission THIS IS NOT A PLAN OF SURVEY - PROJECTION: UTM NAD 83 zone 17

JOINS SHEET 512-B-2

JOINS SHEET 512-B-4

JOINS SHEET 513-A-4

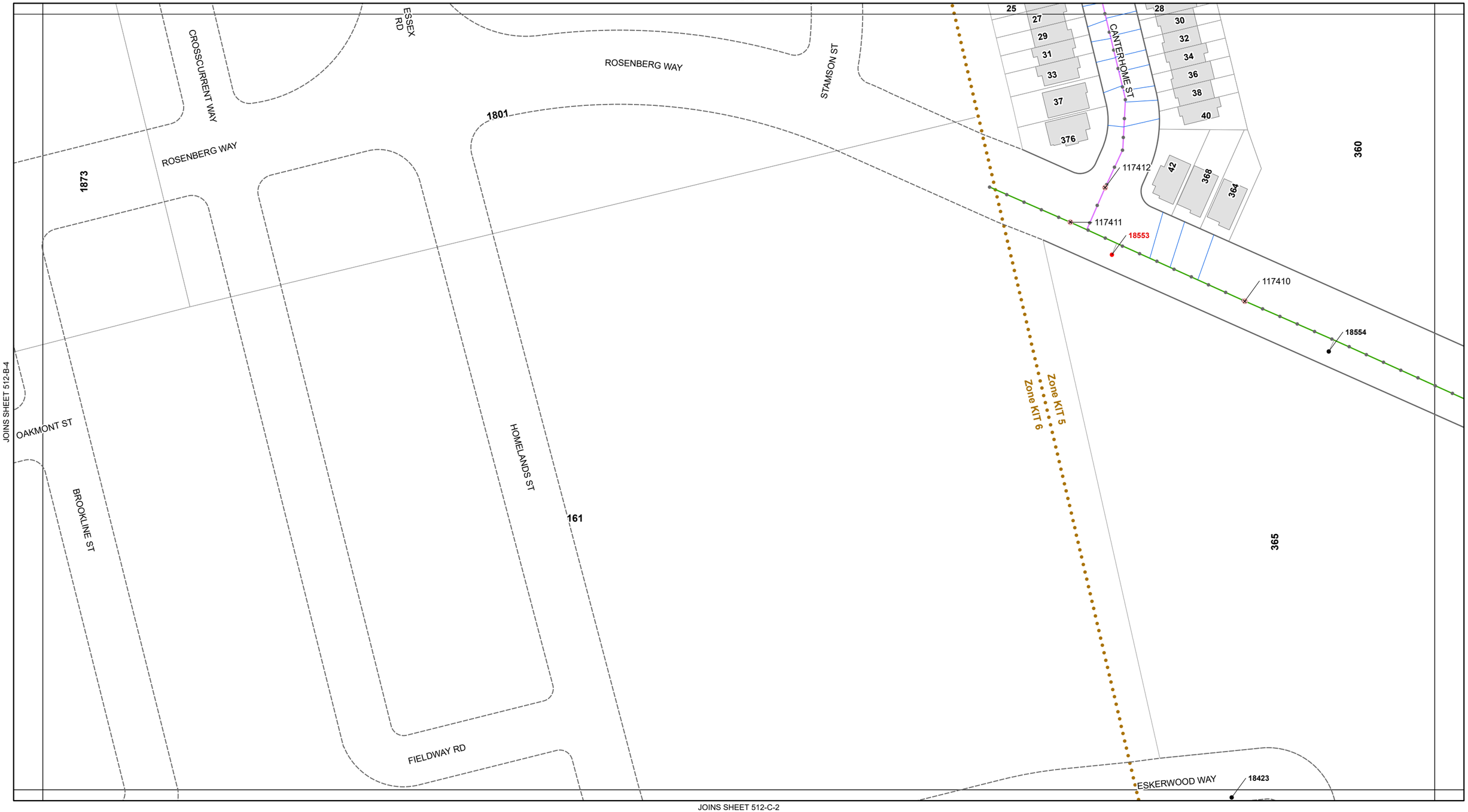


JOINS SHEET 512-C-2

# Kitchener Utilities
# Water Sixteenth Grid
# Atlas Map Sheet 512-B-3

Valve #

- Air Release
- Blowoff
- Pressure Reducing
- Valve
- Chamber
- Well

- WTP Treatment Plant
- Bacteriological Sampling Location
- Plastic Main
- Sanitary Force Main
- Water Service Pipe
- Parcel with Unusual Private Water Service Connection

**Main Ownership**
- Kitchener
- Region
- Dual

**Hydrant Flushing** (Hydrant #)
- Both Fall And Regular
- New Development
- Regular
- All Other

**Main Diameter**
- 25mm (1")
- 38mm (1.5")
- 50mm (2")
- 75mm (3")
- 100mm (4")
- 150mm (6")
- 200mm (8")
- 250mm (10")
- 300mm (12")
- 350mm (14")
- 400mm (16")
- 450mm(18")
- 600mm (24")
- 750mm (30")
- 900mm (36")
- 1200mm (48")

N W E S

0 10 20 30 40 m

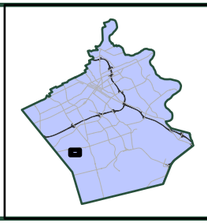

| | | |
|---|---|---|
| 512-B-1 | 512-B-2 | 513-A-1 |
| | 512-B-3 | 513-A-4 |
| | 512-C-2 | 513-D-1 |

Kitchener Utilities

KITCHENER
Corporate Services
Technology Innovation and Services
Geospatial Data and Analytics
**Map created: September 26, 2026**

DISCLAIMER: This document is subject to copyright and may only be used for your personal, non-commercial use, provided you keep intact the copyright notice. The City of Kitchener assumes no responsibility for any errors, and is not liable for any damages of any kind resulting from the use of, or reliance on, the information contained in this document. The City of Kitchener does not make any representations or warranty, express or implied, concerning the accuracy, quality, likely results or reliability of the use of the information contained in this document. © 2026 The Corporation of the City of Kitchener. Some portions of this publication are produced using information under licensed use from Teranet ©1998 Protected by Copyright - May not be reproduced without Permission THIS IS NOT A PLAN OF SURVEY - PROJECTION: UTM NAD 83 zone 17

JOINS SHEET 512-B-3

JOINS SHEET 512-C-1

JOINS SHEET 513-D-1

BROOKLINE ST

ESKERWOOD WAY

18423

ESKERWOOD WAY

365

Zone KIT 5
Zone KIT 6

MIHAI EMINESCU WAY

Zone KIT 6
Zone SW UNDEVELOPED

THORN LODGE WAY

HOMELANDS ST

18425

161

GREAT OAK CRES

Zone KIT 5
Zone SW UNDEVELOPED

GREAT OAK CRES

WAYCROSS CRES

18426

WAYCROSS CRES

JOINS SHEET 512-C-3

# Kitchener Utilities
# Water Sixteenth Grid
# Atlas Map Sheet 512-C-2

Valve #

- Air Release
- Blowoff
- Pressure Reducing Valve
- Chamber
- Well

- Treatment Plant
- Bacteriological Sampling Location
- Plastic Main
- Sanitary Force Main
- Water Service Pipe
- Parcel with Unusual Private Water Service Connection

Hydrant #

**Main Ownership**
- Kitchener
- Region
- Dual

**Hydrant Flushing**
- Both Fall And Regular
- New Development
- Regular
- All Other

**Main Diameter**
- 25mm (1")
- 38mm (1.5")
- 50mm (2")
- 75mm (3")
- 100mm (4")
- 150mm (6")
- 200mm (8")
- 250mm (10")
- 300mm (12")
- 350mm (14")
- 400mm (16")
- 450mm(18")
- 600mm (24")
- 750mm (30")
- 900mm (36")
- 1200mm (48")

N
W E
S

0 10 20 30 40 m



512-B-3 | 513-A-4
512-C-2 | 513-D-1
513-D-4

Kitchener Utilities

KITCHENER
Corporate Services
Technology Innovation and Services
Geospatial Data and Analytics
Map created: September 26, 2026

DISCLAIMER: This document is subject to copyright and may only be used for your personal, non-commercial use, provided you keep intact the copyright notice. The City of Kitchener assumes no responsibility for any errors, and is not liable for any damages of any kind resulting from the use of, or reliance on, the information contained in this document. The City of Kitchener does not make any representations or warranty, express or implied, concerning the accuracy, quality, likely results or reliability of the use of the information contained in this document. © 2026 The Corporation of the City of Kitchener. Some portions of this publication are produced using information under licensed use from Teranet ©1998 Protected by Copyright - May not be reproduced without Permission THIS IS NOT A PLAN OF SURVEY - PROJECTION: UTM NAD 83 zone 17

JOINS SHEET 493-D-4

JOINS SHEET 512-B-2

JOINS SHEET 513-A-2

BLEAMS RD

BLEAMS RD

CANYON HILL DR

SUMAC LANE

AMAND LANE

AMAND DR

STAMSON ST

HISTAND TRAIL

FORESTWALK ST

ROUTLEY ST

WILLIAM NADOR ST

SAXONY ST

18547

18548

117418

117404

18549

117414

117401

109949

14047

109953

109948

109947

109940

109937

109938

109939

14053

109945

109944

14044

109942

109943

14045

109941

1643

981

995

360

340

980

1

# Kitchener Utilities
# Water Sixteenth Grid
# Atlas Map Sheet 513-A-1

Valve #

- Air Release
- Blowoff
- Pressure Reducing Valve
- Chamber
- Well

- Treatment Plant
- Bacteriological Sampling Location
- Plastic Main
- Sanitary Force Main
- Water Service Pipe
- Parcel with Unusual Private Water Service Connection

**Main Ownership**
- Kitchener
- Region
- Dual

**Hydrant Flushing**

Hydrant #
- Both Fall And Regular
- New Development
- Regular
- All Other

**Main Diameter**
- 25mm (1")
- 38mm (1.5")
- 50mm (2")
- 75mm (3")
- 100mm (4")
- 150mm (6")
- 200mm (8")
- 250mm (10")
- 300mm (12")
- 350mm (14")
- 400mm (16")
- 450mm(18")
- 600mm (24")
- 750mm (30")
- 900mm (36")
- 1200mm (48")

N W E S

0 10 20 30 40 m

| | | |
|---|---|---|
| 492-C-3 | 493-D-4 | 493-D-3 |
| 512-B-2 | 513-A-1 | 513-A-2 |
| 512-B-3 | 513-A-4 | 513-A-3 |

Kitchener Utilities

KITCHENER

Corporate Services
Technology Innovation and Services
Geospatial Data and Analytics
Map created: September 26, 2026

DISCLAIMER: This document is subject to copyright and may only be used for your personal, non-commercial use, provided you keep intact the copyright notice. The City of Kitchener assumes no responsibility for any errors, and is not liable for any damages of any kind resulting from the use of, or reliance on, the information contained in this document. The City of Kitchener does not make any representations or warranty, express or implied, concerning the accuracy, quality, likely results or reliability of the use of the information contained in this document. © 2026 The Corporation of the City of Kitchener. Some portions of this publication are produced using information under licensed use from Teranet ©1998 Protected by Copyright - May not be reproduced without Permission. THIS IS NOT A PLAN OF SURVEY - PROJECTION: UTM NAD 83 zone 17

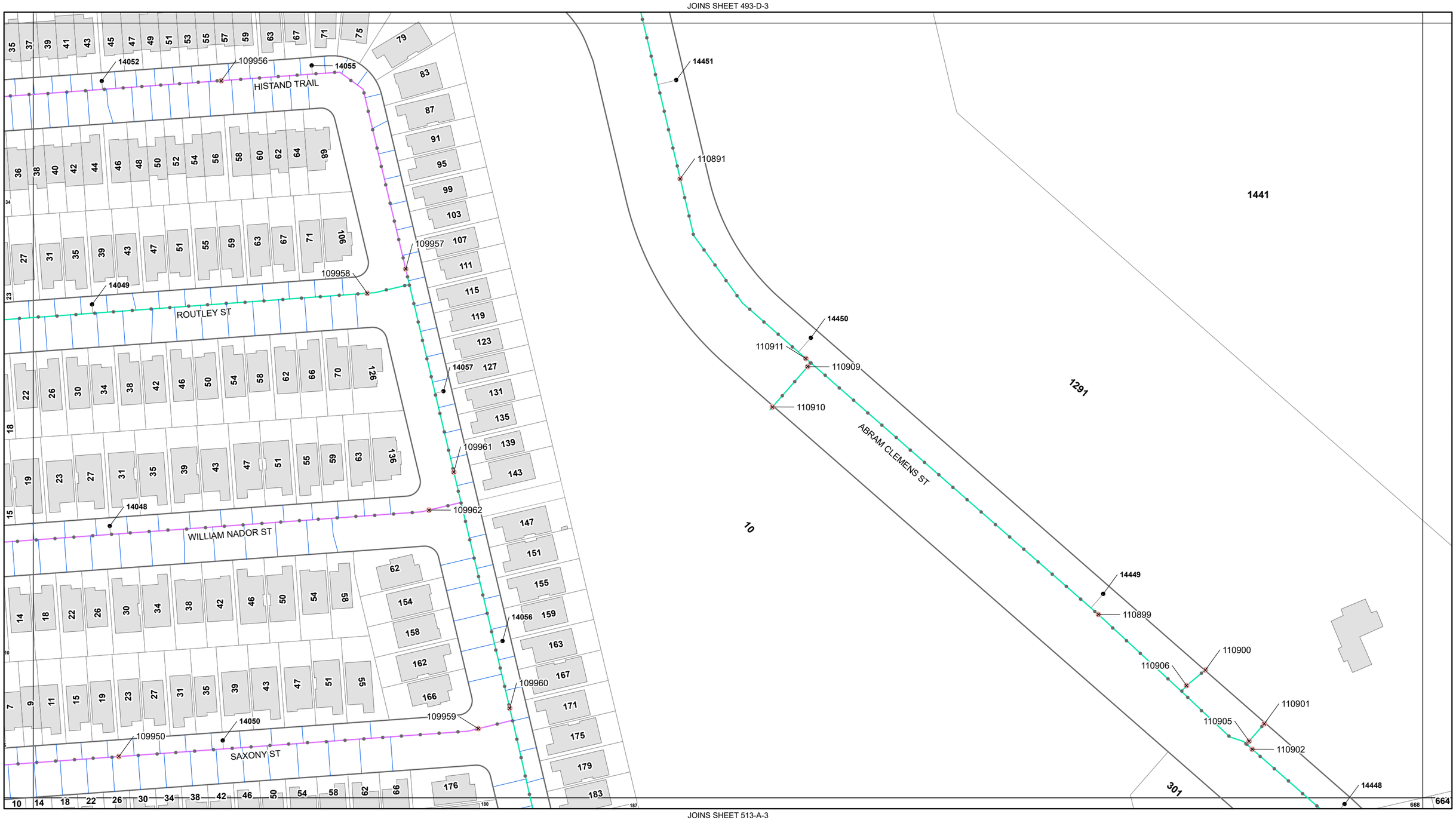


# Kitchener Utilities Water Sixteenth Grid Atlas Map Sheet 513-A-2

Valve #
- Air Release
- Blowoff
- Pressure Reducing
- Valve
- Chamber
- Well

WTP Treatment Plant
- Bacteriological Sampling Location
- Plastic Main
- Sanitary Force Main
- Water Service Pipe
- Parcel with Unusual Private Water Service Connection

**Main Ownership**
- Kitchener
- Region
- Dual

**Hydrant Flushing**
- Hydrant #
- Both Fall And Regular
- New Development
- Regular
- All Other

**Main Diameter**
- 25mm (1")
- 38mm (1.5")
- 50mm (2")
- 75mm (3")
- 100mm (4")
- 150mm (6")
- 200mm (8")
- 250mm (10")
- 300mm (12")
- 350mm (14")
- 400mm (16")
- 450mm(18")
- 600mm (24")
- 750mm (30")
- 900mm (36")
- 1200mm (48")

N W E S

0 10 20 30 40 m

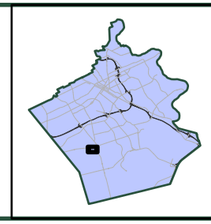

| | | |
|---|---|---|
| 493-D-4 | 493-D-3 | 493-C-4 |
| 513-A-1 | 513-A-2 | 513-B-1 |
| 513-A-4 | 513-A-3 | 513-B-4 |

Kitchener Utilities

Kitchener Corporate Services Technology Innovation and Services Geospatial Data and Analytics
Map created: September 26, 2026

DISCLAIMER: This document is subject to copyright and may only be used for your personal, non-commercial use, provided you keep intact the copyright notice. The City of Kitchener assumes no responsibility for any errors, and is not liable for any damages of any kind resulting from the use of, or reliance on, the information contained in this document. The City of Kitchener does not make any representations or warranty, express or implied, concerning the accuracy, quality, likely results or reliability of the use of the information contained in this document. © 2026 The Corporation of the City of Kitchener. Some portions of this publication are produced using information under licensed use from Teranet ©1998 Protected by Copyright - May not be reproduced without Permission THIS IS NOT A PLAN OF SURVEY - PROJECTION: UTM NAD 83 zone 17

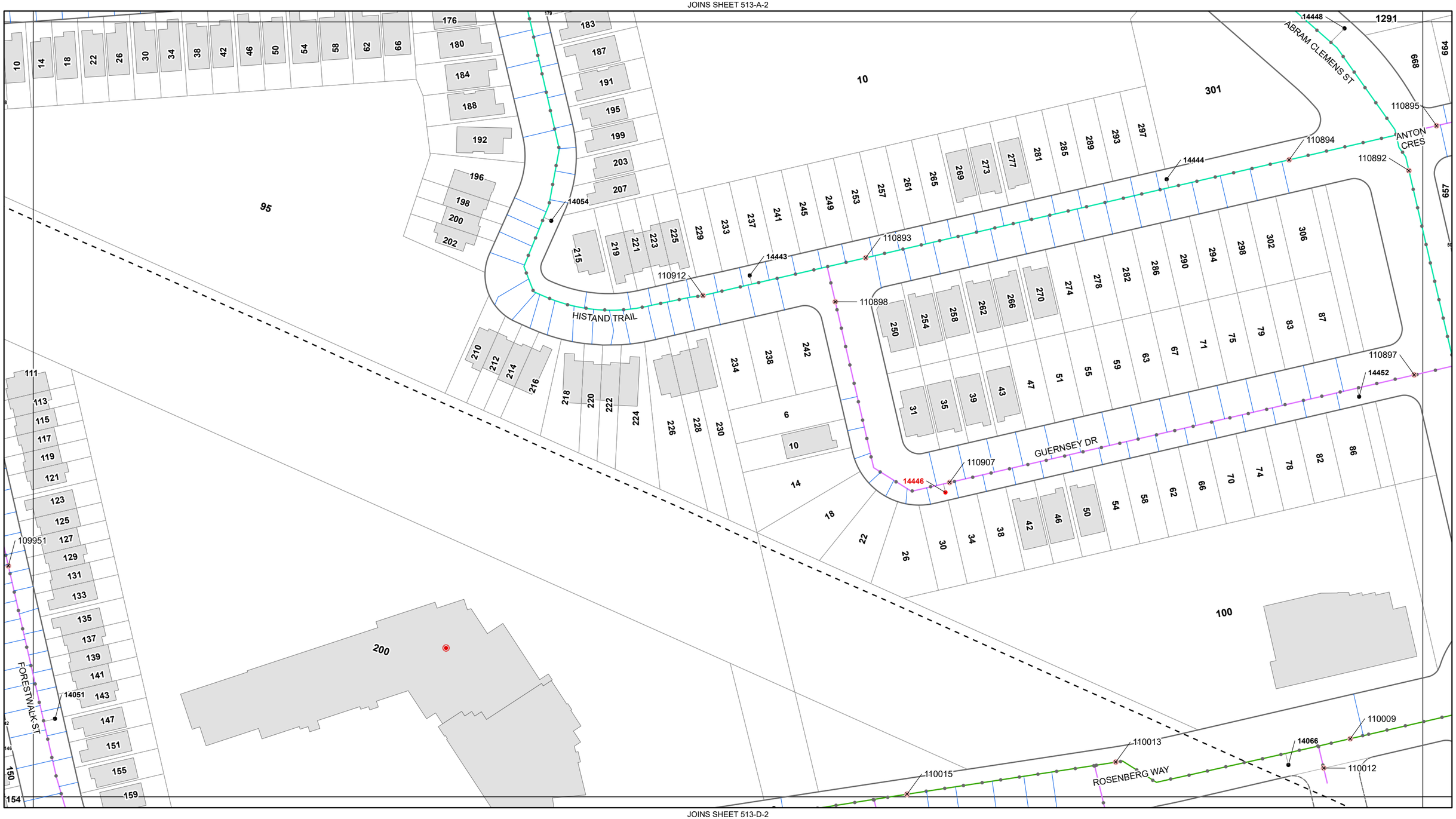


# Kitchener Utilities Water Sixteenth Grid Atlas Map Sheet 513-A-3

Valve #
- Air Release
- Blowoff
- Pressure Reducing
- Valve
- Chamber
- Well

WTP Treatment Plant
- Bacteriological Sampling Location
- Plastic Main
- Sanitary Force Main
- Water Service Pipe
- Parcel with Unusual Private Water Service Connection

**Main Ownership**
- Kitchener
- Region
- Dual

**Hydrant Flushing**
- Hydrant # Both Fall And Regular
- New Development
- Regular
- All Other

**Main Diameter**
- 25mm (1")
- 38mm (1.5")
- 50mm (2")
- 75mm (3")
- 100mm (4")
- 150mm (6")
- 200mm (8")
- 250mm (10")
- 300mm (12")
- 350mm (14")
- 400mm (16")
- 450mm(18")
- 600mm (24")
- 750mm (30")
- 900mm (36")
- 1200mm (48")

N W E S

0 10 20 30 40 m

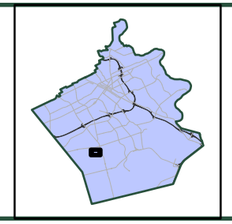

| | | |
|---|---|---|
| 513-A-1 | 513-A-2 | 513-B-1 |
| 513-A-4 | 513-A-3 | 513-B-4 |
| 513-D-1 | 513-D-2 | 513-C-1 |

Kitchener Utilities

KITCHENER
Corporate Services
Technology Innovation and Services
Geospatial Data and Analytics
Map created: September 26, 2026

DISCLAIMER: This document is subject to copyright and may only be used for your personal, non-commercial use, provided you keep intact the copyright notice. The City of Kitchener assumes no responsibility for any errors, and is not liable for any damages of any kind resulting from the use of, or reliance on, the information contained in this document. The City of Kitchener does not make any representations or warranty, express or implied, concerning the accuracy, quality, likely results or reliability of the use of the information contained in this document. © 2026 The Corporation of the City of Kitchener. Some portions of this publication are produced using information under licensed use from Teranet ©1998 Protected by Copyright - May not be reproduced without Permission THIS IS NOT A PLAN OF SURVEY - PROJECTION: UTM NAD 83 zone 17

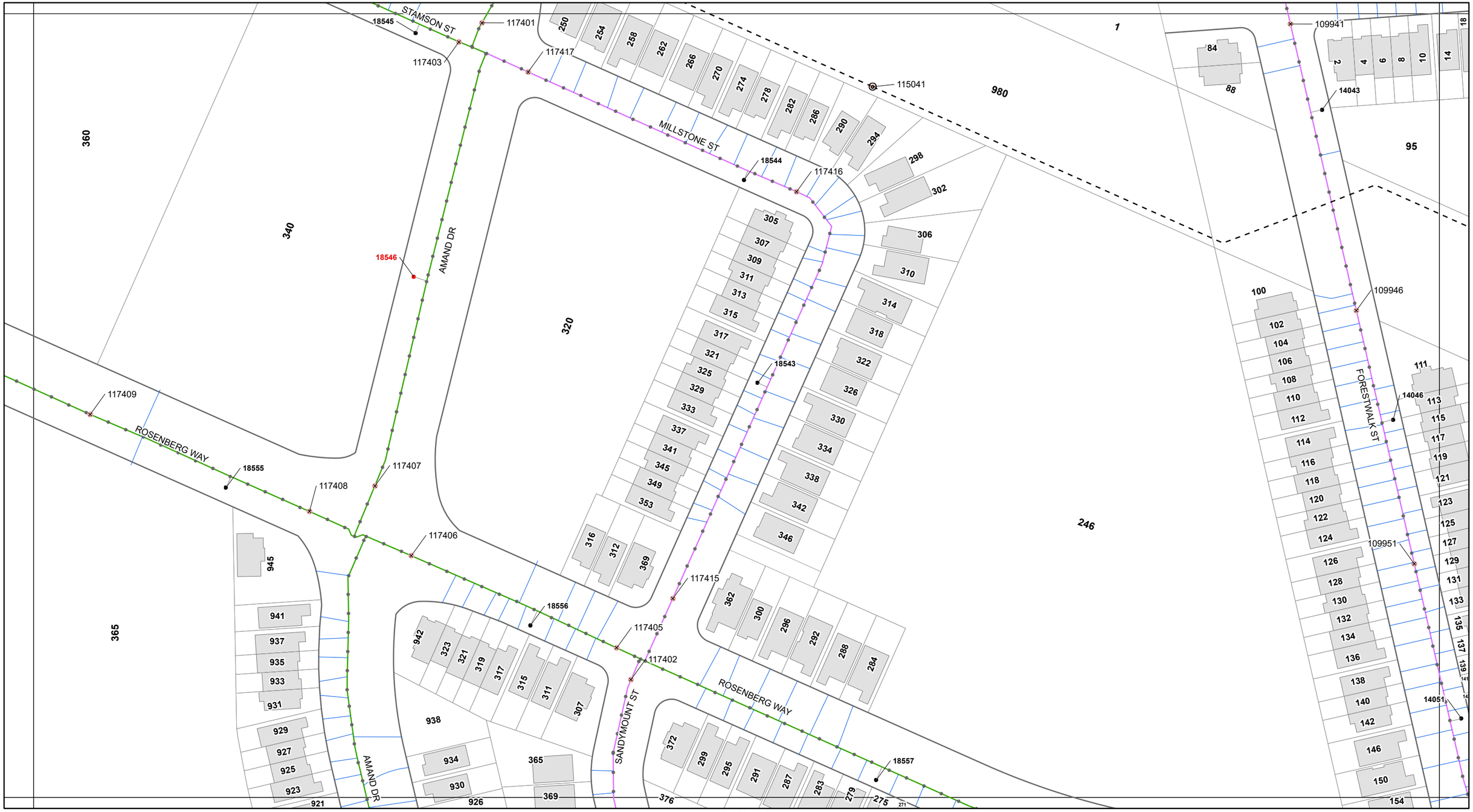


# Kitchener Utilities Water Sixteenth Grid Atlas Map Sheet 513-A-4

Valve #
- Air Release
- Blowoff
- Pressure Reducing
- Valve
- Chamber
- Well

WTP Treatment Plant
- Bacteriological Sampling Location
- Plastic Main
- Sanitary Force Main
- Water Service Pipe
- Parcel with Unusual Private Water Service Connection

**Main Ownership**
- Kitchener
- Region
- Dual

**Hydrant Flushing**
- Hydrant #
- Both Fall And Regular
- New Development
- Regular
- All Other

**Main Diameter**
- 25mm (1")
- 38mm (1.5")
- 50mm (2")
- 75mm (3")
- 100mm (4")
- 150mm (6")
- 200mm (8")
- 250mm (10")
- 300mm (12")
- 350mm (14")
- 400mm (16")
- 450mm(18")
- 600mm (24")
- 750mm (30")
- 900mm (36")
- 1200mm (48")

N W E S

0 10 20 30 40 m

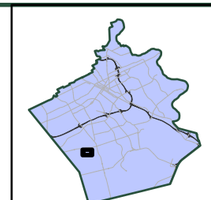

| | | |
|---|---|---|
| 512-B-2 | 513-A-1 | 513-A-2 |
| 512-B-3 | 513-A-4 | 513-A-3 |
| 512-C-2 | 513-D-1 | 513-D-2 |

Kitchener Utilities

KITCHENER
Corporate Services
Technology Innovation and Services
Geospatial Data and Analytics
Map created: September 26, 2026

DISCLAIMER: This document is subject to copyright and may only be used for your personal, non-commercial use, provided you keep intact the copyright notice. The City of Kitchener assumes no responsibility for any errors, and is not liable for any damages of any kind resulting from the use of, or reliance on, the information contained in this document. The City of Kitchener does not make any representations or warranty, express or implied, concerning the accuracy, quality, likely results or reliability of the use of the information contained in this document. © 2026 The Corporation of the City of Kitchener. Some portions of this publication are produced using information under licensed use from Teranet ©1998 Protected by Copyright - May not be reproduced without Permission THIS IS NOT A PLAN OF SURVEY - PROJECTION: UTM NAD 83 zone 17

JOINS SHEET 493-C-4

JOINS SHEET 513-A-2

JOINS SHEET 513-B-2

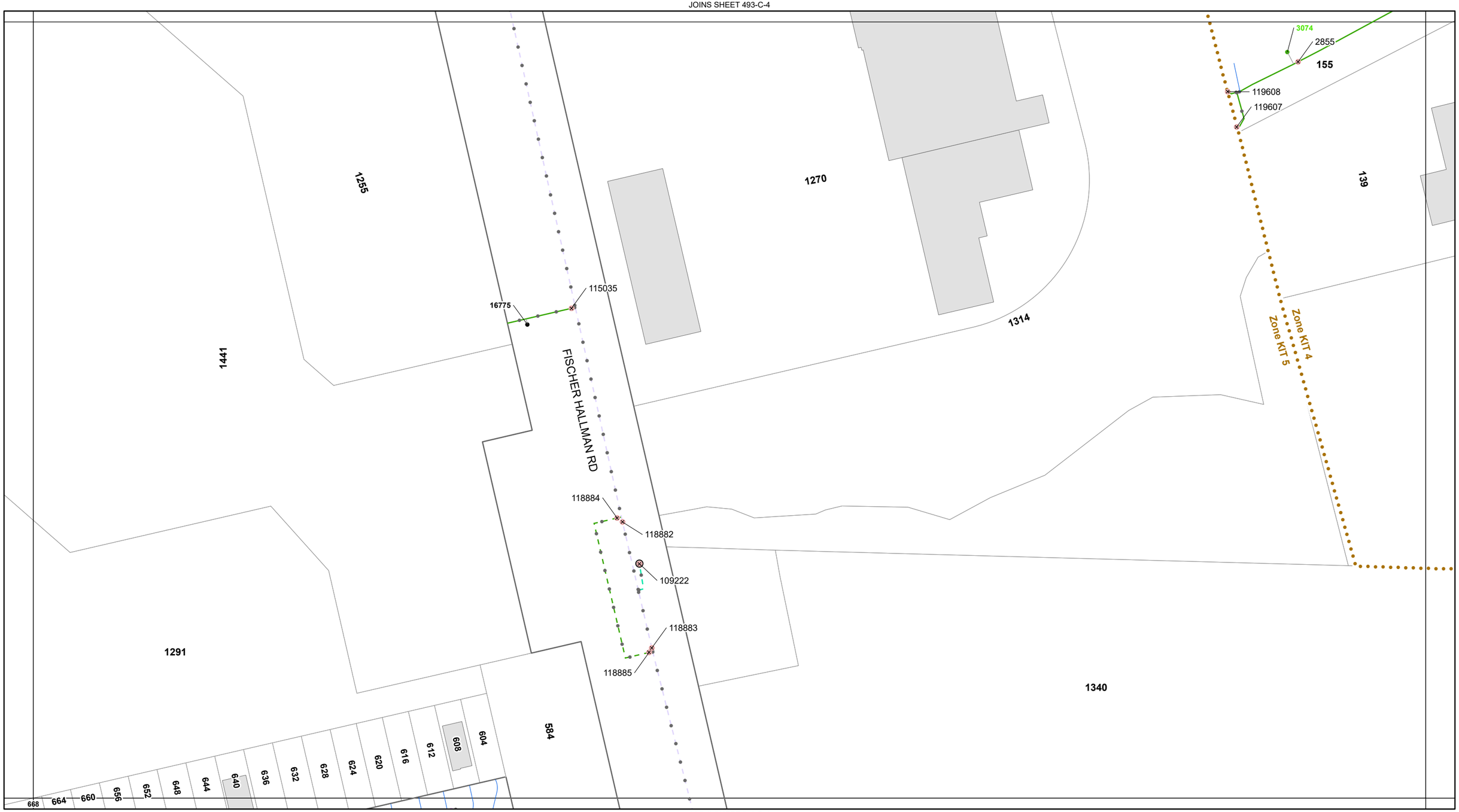


JOINS SHEET 513-B-4

# Kitchener Utilities
# Water Sixteenth Grid
# Atlas Map Sheet 513-B-1

Valve #
- Air Release
- Blowoff
- Pressure Reducing
- Valve
- Chamber
- Well

- WTP Treatment Plant
- Bacteriological Sampling Location
- Plastic Main
- Sanitary Force Main
- Water Service Pipe
- Parcel with Unusual Private Water Service Connection

Hydrant #

**Main Ownership**
- Kitchener
- Region
- Dual

**Hydrant Flushing**
- Both Fall And Regular
- New Development
- Regular
- All Other

**Main Diameter**
- 25mm (1")
- 38mm (1.5")
- 50mm (2")
- 75mm (3")
- 100mm (4")
- 150mm (6")
- 200mm (8")
- 250mm (10")
- 300mm (12")
- 350mm (14")
- 400mm (16")
- 450mm(18")
- 600mm (24")
- 750mm (30")
- 900mm (36")
- 1200mm (48")

N W E S

0 10 20 30 40 m



| | | |
|---|---|---|
| 493-D-3 | 493-C-4 | 493-C-3 |
| 513-A-2 | 513-B-1 | |
| 513-A-3 | 513-B-4 | |

Kitchener Utilities

KITCHENER
Corporate Services
Technology Innovation and Services
Geospatial Data and Analytics
Map created: September 26, 2026

DISCLAIMER: This document is subject to copyright and may only be used for your personal, non-commercial use, provided you keep intact the copyright notice. The City of Kitchener assumes no responsibility for any errors, and is not liable for any damages of any kind resulting from the use of, or reliance on, the information contained in this document. The City of Kitchener does not make any representations or warranty, express or implied, concerning the accuracy, quality, likely results or reliability of the use of the information contained in this document. © 2026 The Corporation of the City of Kitchener. Some portions of this publication are produced using information under licensed use from Teranet ©1998 Protected by Copyright - May not be reproduced without Permission THIS IS NOT A PLAN OF SURVEY - PROJECTION: UTM NAD 83 zone 17

JOINS SHEET 513-B-1

JOINS SHEET 513-A-3

JOINS SHEET 513-B-3

JOINS SHEET 513-C-1

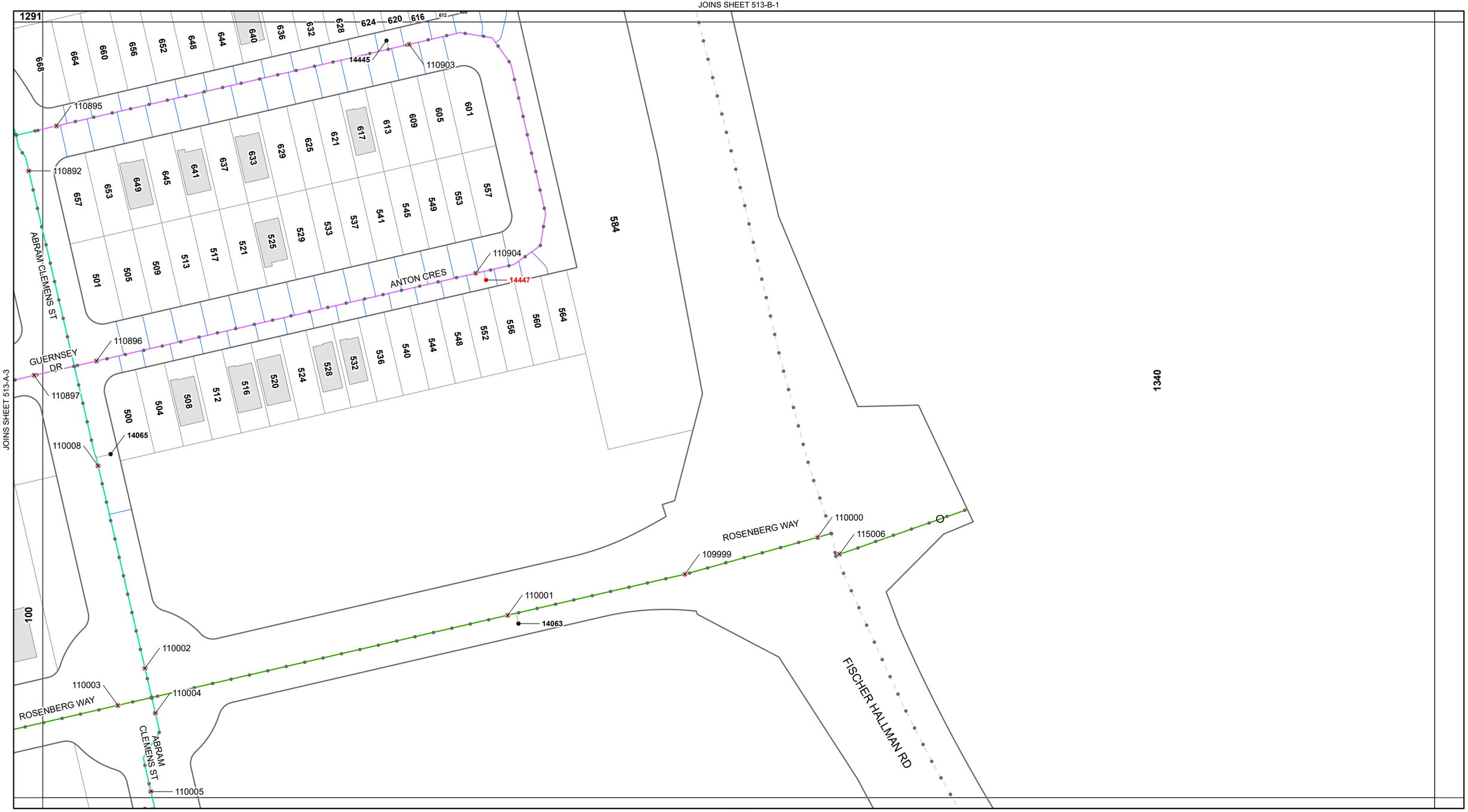


# Kitchener Utilities
# Water Sixteenth Grid
# Atlas Map Sheet 513-B-4

Valve #
- Air Release
- Blowoff
- Pressure Reducing
- Valve
- Chamber
- Well

- WTP Treatment Plant
- Bacteriological Sampling Location
- Plastic Main
- Sanitary Force Main
- Water Service Pipe
- Parcel with Unusual Private Water Service Connection

**Main Ownership**
- Kitchener
- Region
- Dual

**Hydrant Flushing**
Hydrant #
- Both Fall And Regular
- New Development
- Regular
- All Other

**Main Diameter**
- 25mm (1")
- 38mm (1.5")
- 50mm (2")
- 75mm (3")
- 100mm (4")
- 150mm (6")
- 200mm (8")
- 250mm (10")
- 300mm (12")
- 350mm (14")
- 400mm (16")
- 450mm(18")
- 600mm (24")
- 750mm (30")
- 900mm (36")
- 1200mm (48")

N W E S

0 10 20 30 40 m

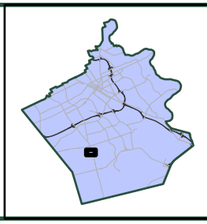

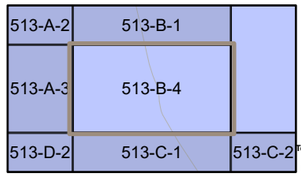


Kitchener Utilities

KITCHENER
Corporate Services
Technology Innovation and Services
Geospatial Data and Analytics
**Map created: September 26, 2026**

DISCLAIMER: This document is subject to copyright and may only be used for your personal, non-commercial use, provided you keep intact the copyright notice. The City of Kitchener assumes no responsibility for any errors, and is not liable for any damages of any kind resulting from the use of, or reliance on, the information contained in this document. The City of Kitchener does not make any representations or warranty, express or implied, concerning the accuracy, quality, likely results or reliability of the use of the information contained in this document. © 2026 The Corporation of the City of Kitchener. Some portions of this publication are produced using information under licensed use from Teranet ©1998 Protected by Copyright - May not be reproduced without Permission THIS IS NOT A PLAN OF SURVEY - PROJECTION: UTM NAD 83 zone 17

JOINS SHEET 513-B-4

JOINS SHEET 513-D-2

JOINS SHEET 513-C-2

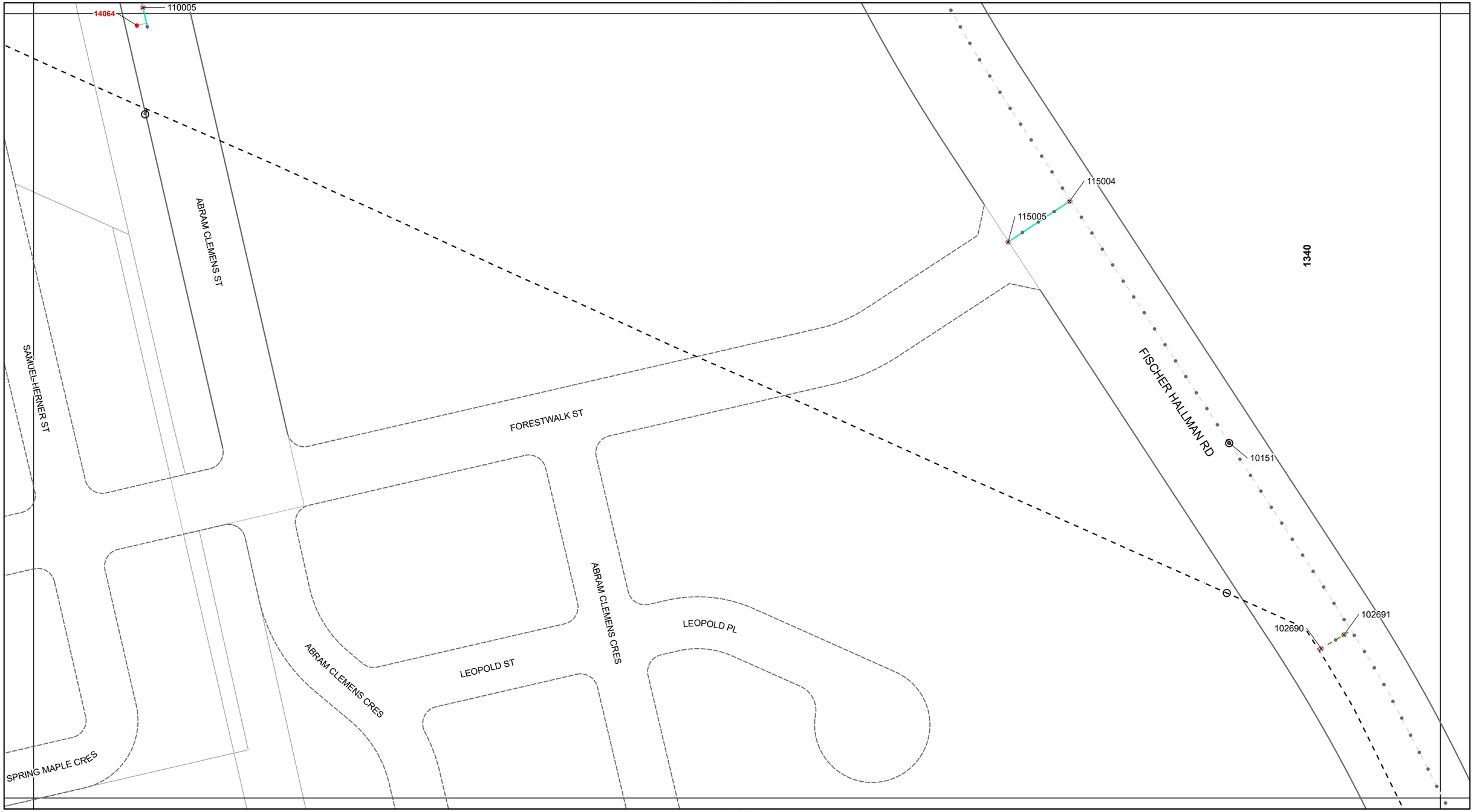


JOINS SHEET 513-C-4

# Kitchener Utilities
# Water Sixteenth Grid
# Atlas Map Sheet 513-C-1

Valve #
- Air Release
- Blowoff
- Pressure Reducing Valve
- Chamber
- Well

- WTP Treatment Plant
- Bacteriological Sampling Location
- Plastic Main
- Sanitary Force Main
- Water Service Pipe
- Parcel with Unusual Private Water Service Connection

Hydrant #

**Main Ownership**
- Kitchener
- Region
- Dual

**Hydrant Flushing**
- Both Fall And Regular
- New Development
- Regular
- All Other

**Main Diameter**
- 25mm (1")
- 38mm (1.5")
- 50mm (2")
- 75mm (3")
- 100mm (4")
- 150mm (6")
- 200mm (8")
- 250mm (10")
- 300mm (12")
- 350mm (14")
- 400mm (16")
- 450mm(18")
- 600mm (24")
- 750mm (30")
- 900mm (36")
- 1200mm (48")

N W E S

0 10 20 30 40 m



| | | |
|---|---|---|
| 513-A-3 | 513-B-4 | |
| 513-D-2 | 513-C-1 | 513-C-2 |
| | 513-C-4 | 513-C-3 |

Kitchener Utilities

KITCHENER
Corporate Services
Technology Innovation and Services
Geospatial Data and Analytics
Map created: September 26, 2026

DISCLAIMER: This document is subject to copyright and may only be used for your personal, non-commercial use, provided you keep intact the copyright notice. The City of Kitchener assumes no responsibility for any errors, and is not liable for any damages of any kind resulting from the use of, or reliance on, the information contained in this document. The City of Kitchener does not make any representations or warranty, express or implied, concerning the accuracy, quality, likely results or reliability of the use of the information contained in this document. © 2026 The Corporation of the City of Kitchener. Some portions of this publication are produced using information under licensed use from Teranet ©1998 Protected by Copyright - May not be reproduced without Permission THIS IS NOT A PLAN OF SURVEY - PROJECTION: UTM NAD 83 zone 17

JOINS SHEET 513-B-3

JOINS SHEET 513-C-1

JOINS SHEET 514-D-1

1340

Zone KIT_5

JOINS SHEET 513-C-3

# Kitchener Utilities
# Water Sixteenth Grid
# Atlas Map Sheet 513-C-2

Valve #

- Air Release
- Blowoff
- Pressure Reducing
- Valve
- Chamber
- Well

- WTP Treatment Plant
- Bacteriological Sampling Location
- Plastic Main
- Sanitary Force Main
- Water Service Pipe
- Parcel with Unusual Private Water Service Connection

**Main Ownership**
- Kitchener
- Region
- Dual

**Hydrant Flushing**
Hydrant #
- Both Fall And Regular
- New Development
- Regular
- All Other

**Main Diameter**
- 25mm (1")
- 38mm (1.5")
- 50mm (2")
- 75mm (3")
- 100mm (4")
- 150mm (6")
- 200mm (8")
- 250mm (10")
- 300mm (12")
- 350mm (14")
- 400mm (16")
- 450mm(18")
- 600mm (24")
- 750mm (30")
- 900mm (36")
- 1200mm (48")

N W E S

0 10 20 30 40 m



513-B-4
513-C-1
513-C-2
513-C-4
513-C-3
514-D-4

Kitchener Utilities

KITCHENER
Corporate Services
Technology Innovation and Services
Geospatial Data and Analytics
Map created: September 26, 2026

DISCLAIMER: This document is subject to copyright and may only be used for your personal, non-commercial use, provided you keep intact the copyright notice. The City of Kitchener assumes no responsibility for any errors, and is not liable for any damages of any kind resulting from the use of, or reliance on, the information contained in this document. The City of Kitchener does not make any representations or warranty, express or implied, concerning the accuracy, quality, likely results or reliability of the use of the information contained in this document. © 2026 The Corporation of the City of Kitchener. Some portions of this publication are produced using information under licensed use from Teranet ©1998 Protected by Copyright - May not be reproduced without Permission THIS IS NOT A PLAN OF SURVEY - PROJECTION: UTM NAD 83 zone 17

JOINS SHEET 513-C-2

JOINS SHEET 513-C-4

JOINS SHEET 514-D-4

FISCHER HALLMAN RD

102688

102689

102687

1340

1541

1548

261

257

331

335

337

339

341

343

345

11984

VALENCIA AVE

330

334

336

338

340

JOINS SHEET 536-B-2

# Kitchener Utilities
# Water Sixteenth Grid
# Atlas Map Sheet 513-C-3

Valve #

- Air Release
- Blowoff
- Pressure Reducing Valve
- Chamber
- Well

- WTP Treatment Plant
- Bacteriological Sampling Location
- Plastic Main
- Sanitary Force Main
- Water Service Pipe
- Parcel with Unusual Private Water Service Connection

**Main Ownership**
- Kitchener
- Region
- Dual

**Hydrant Flushing**

Hydrant #
- Both Fall And Regular
- New Development
- Regular
- All Other

**Main Diameter**
- 25mm (1")
- 38mm (1.5")
- 50mm (2")
- 75mm (3")
- 100mm (4")
- 150mm (6")
- 200mm (8")
- 250mm (10")
- 300mm (12")
- 350mm (14")
- 400mm (16")
- 450mm(18")
- 600mm (24")
- 750mm (30")
- 900mm (36")
- 1200mm (48")

N W E S

0 10 20 30 40 m



| | | |
|---|---|---|
| 513-C-1 | 513-C-2 | |
| 513-C-4 | 513-C-3 | 514-D-4 |
| 536-B-1 | 536-B-2 | 537-A-1 |

Kitchener Utilities

KITCHENER
Corporate Services
Technology Innovation and Services
Geospatial Data and Analytics
Map created: September 26, 2026

DISCLAIMER: This document is subject to copyright and may only be used for your personal, non-commercial use, provided you keep intact the copyright notice. The City of Kitchener assumes no responsibility for any errors, and is not liable for any damages of any kind resulting from the use of, or reliance on, the information contained in this document. The City of Kitchener does not make any representations or warranty, express or implied, concerning the accuracy, quality, likely results or reliability of the use of the information contained in this document. © 2026 The Corporation of the City of Kitchener. Some portions of this publication are produced using information under licensed use from Teranet ©1998 Protected by Copyright - May not be reproduced without Permission THIS IS NOT A PLAN OF SURVEY - PROJECTION: UTM NAD 83 zone 17

JOINS SHEET 513-C-1

JOINS SHEET 513-D-3

JOINS SHEET 513-C-3

ABRAM CLEMENS CRES

FISCHER HALLMAN RD

1541

JOINS SHEET 536-B-1

# Kitchener Utilities
# Water Sixteenth Grid
# Atlas Map Sheet 513-C-4

Valve #
- Air Release
- Blowoff
- Pressure Reducing
- Valve
- Chamber
- Well

- WTP Treatment Plant
- Bacteriological Sampling Location
- Plastic Main
- Sanitary Force Main
- Water Service Pipe
- Parcel with Unusual Private Water Service Connection

Hydrant #

**Main Ownership**
- Kitchener
- Region
- Dual

**Hydrant Flushing**
- Both Fall And Regular
- New Development
- Regular
- All Other

**Main Diameter**
- 25mm (1")
- 38mm (1.5")
- 50mm (2")
- 75mm (3")
- 100mm (4")
- 150mm (6")
- 200mm (8")
- 250mm (10")
- 300mm (12")
- 350mm (14")
- 400mm (16")
- 450mm(18")
- 600mm (24")
- 750mm (30")
- 900mm (36")
- 1200mm (48")

N W E S

0 10 20 30 40 m

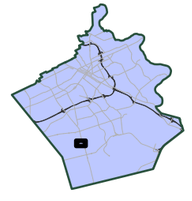

| | | |
|---|---|---|
| 513-D-2 | 513-C-1 | 513-C-2 |
| | 513-C-4 | 513-C-3 |
| | 536-B-1 | 536-B-2 |

Kitchener Utilities

KITCHENER
Corporate Services
Technology Innovation and Services
Geospatial Data and Analytics
Map created: September 26, 2026

DISCLAIMER: This document is subject to copyright and may only be used for your personal, non-commercial use, provided you keep intact the copyright notice. The City of Kitchener assumes no responsibility for any errors, and is not liable for any damages of any kind resulting from the use of, or reliance on, the information contained in this document. The City of Kitchener does not make any representations or warranty, express or implied, concerning the accuracy, quality, likely results or reliability of the use of the information contained in this document. © 2026 The Corporation of the City of Kitchener. Some portions of this publication are produced using information under licensed use from Teranet ©1998 Protected by Copyright - May not be reproduced without Permission THIS IS NOT A PLAN OF SURVEY - PROJECTION: UTM NAD 83 zone 17

JOINS SHEET 513-A-4

JOINS SHEET 512-C-2

JOINS SHEET 513-D-2

JOINS SHEET 513-D-4

MIHAI EMINESCU WAY

TAVERNERS CRES

ESKERWOOD WAY

AMAND DR

SANDYMOUNT ST

ROSENBERG WAY

Zone KIT 5

Zone SW UNDEVELOPED

18424 18426 18427 18558

19223 19224 19225 19226 19227 19228 19229

118401 118404 118405 118406 118407 118462

117419 117481 109996

365 401 820 243 246 247

# Kitchener Utilities
# Water Sixteenth Grid
# Atlas Map Sheet 513-D-1

Valve #

- Air Release
- Blowoff
- Pressure Reducing Valve
- Chamber
- Well

- WTP Treatment Plant
- Bacteriological Sampling Location
- Plastic Main
- Sanitary Force Main
- Water Service Pipe
- Parcel with Unusual Private Water Service Connection

**Main Ownership**
- Kitchener
- Region
- Dual

**Hydrant Flushing**
Hydrant #
- Both Fall And Regular
- New Development
- Regular
- All Other

**Main Diameter**
- 25mm (1")
- 38mm (1.5")
- 50mm (2")
- 75mm (3")
- 100mm (4")
- 150mm (6")
- 200mm (8")
- 250mm (10")
- 300mm (12")
- 350mm (14")
- 400mm (16")
- 450mm(18")
- 600mm (24")
- 750mm (30")
- 900mm (36")
- 1200mm (48")

N W E S

0 10 20 30 40 m

| | | |
|---|---|---|
| 512-B-3 | 513-A-4 | 513-A-3 |
| 512-C-2 | 513-D-1 | 513-D-2 |
| | 513-D-4 | |

Kitchener Utilities

KITCHENER
Corporate Services
Technology Innovation and Services
Geospatial Data and Analytics
Map created: September 26, 2026

DISCLAIMER: This document is subject to copyright and may only be used for your personal, non-commercial use, provided you keep intact the copyright notice. The City of Kitchener assumes no responsibility for any errors, and is not liable for any damages of any kind resulting from the use of, or reliance on, the information contained in this document. The City of Kitchener does not make any representations or warranty, express or implied, concerning the accuracy, quality, likely results or reliability of the use of the information contained in this document. © 2026 The Corporation of the City of Kitchener. Some portions of this publication are produced using information under licensed use from Teranet ©1998 Protected by Copyright - May not be reproduced without Permission THIS IS NOT A PLAN OF SURVEY - PROJECTION: UTM NAD 83 zone 17

JOINS SHEET 513-A-3

JOINS SHEET 513-D-1

JOINS SHEET 513-C-1

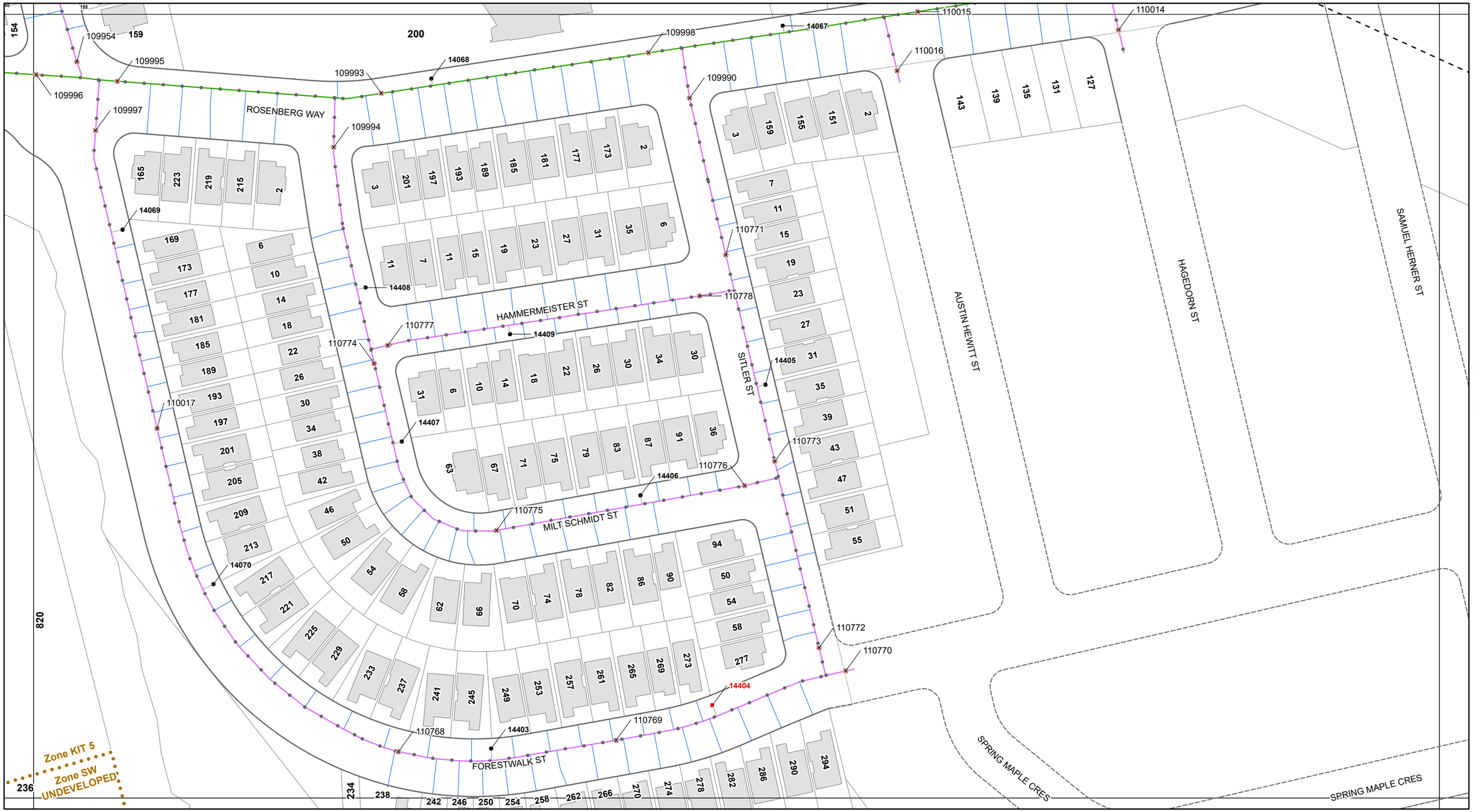


# Kitchener Utilities
# Water Sixteenth Grid
# Atlas Map Sheet 513-D-2

Valve #
- Air Release
- Blowoff
- Pressure Reducing
- Valve
- Chamber
- Well

- WTP Treatment Plant
- Bacteriological Sampling Location
- Plastic Main
- Sanitary Force Main
- Water Service Pipe
- Parcel with Unusual Private Water Service Connection

**Main Ownership**
- Kitchener
- Region
- Dual

**Hydrant Flushing**
Hydrant #
- Both Fall And Regular
- New Development
- Regular
- All Other

**Main Diameter**
- 25mm (1")
- 38mm (1.5")
- 50mm (2")
- 75mm (3")
- 100mm (4")
- 150mm (6")
- 200mm (8")
- 250mm (10")
- 300mm (12")
- 350mm (14")
- 400mm (16")
- 450mm(18")
- 600mm (24")
- 750mm (30")
- 900mm (36")
- 1200mm (48")

N W E S

0 10 20 30 40 m

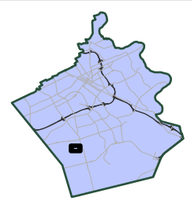

| | | |
|---|---|---|
| 513-A-4 | 513-A-3 | 513-B-4 |
| 513-D-1 | 513-D-2 | 513-C-1 |
| 513-D-4 | | 513-C-4 |

Kitchener Utilities

KITCHENER
Corporate Services
Technology Innovation and Services
Geospatial Data and Analytics
Map created: September 26, 2026

DISCLAIMER: This document is subject to copyright and may only be used for your personal, non-commercial use, provided you keep intact the copyright notice. The City of Kitchener assumes no responsibility for any errors, and is not liable for any damages of any kind resulting from the use of, or reliance on, the information contained in this document. The City of Kitchener does not make any representations or warranty, express or implied, concerning the accuracy, quality, likely results or reliability of the use of the information contained in this document. © 2026 The Corporation of the City of Kitchener. Some portions of this publication are produced using information under licensed use from Teranet ©1998 Protected by Copyright - May not be reproduced without Permission THIS IS NOT A PLAN OF SURVEY - PROJECTION: UTM NAD 83 zone 17

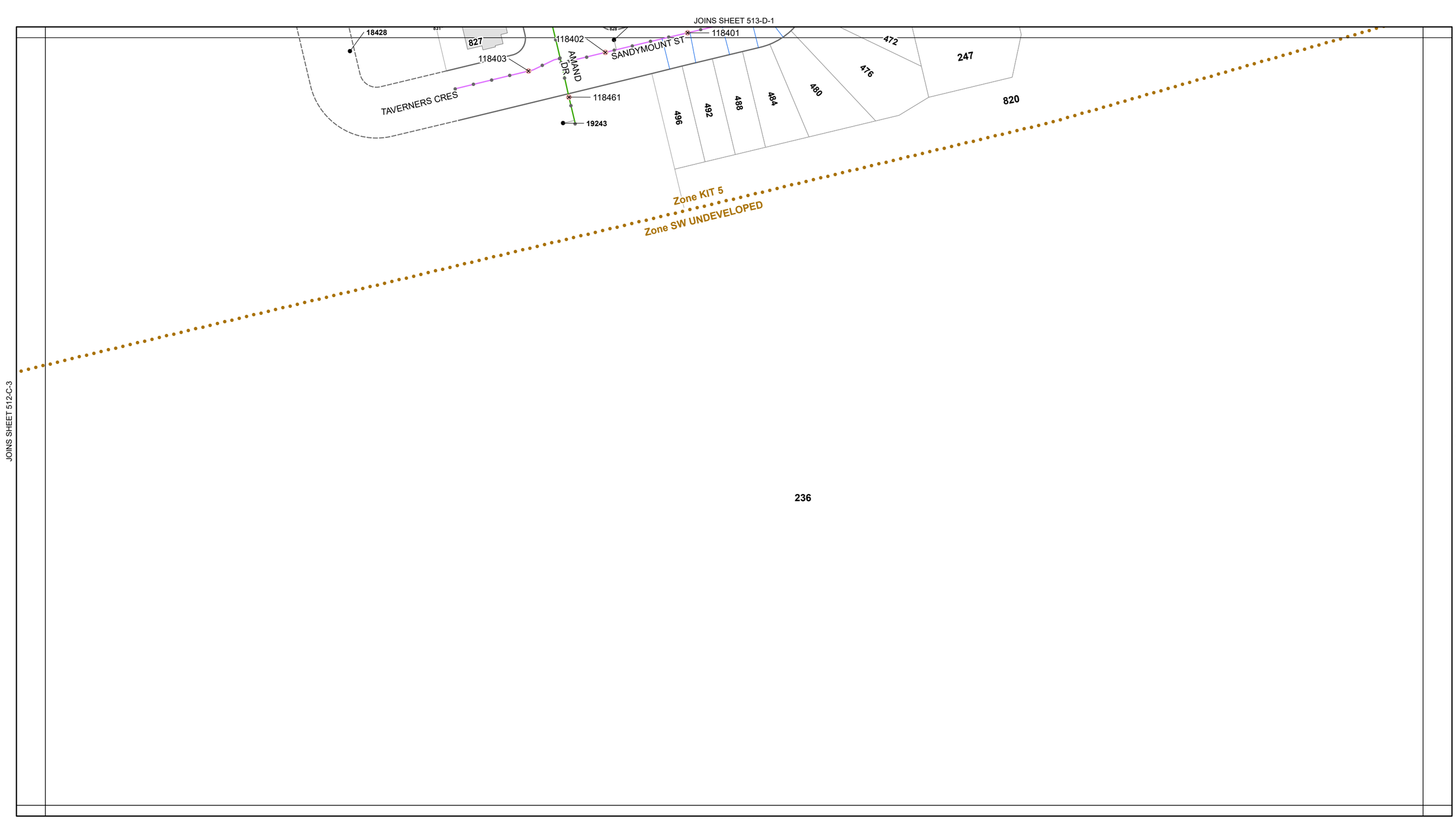


# Kitchener Utilities Water Sixteenth Grid Atlas Map Sheet 513-D-4

Air Release
Blowoff
Pressure Reducing
Valve #
Valve
Chamber
Well

WTP Treatment Plant
Bacteriological Sampling Location
Plastic Main
Sanitary Force Main
Water Service Pipe
Parcel with Unusual Private Water Service Connection

**Main Ownership**
Kitchener
Region
Dual

**Hydrant Flushing**
Hydrant #
Both Fall And Regular
New Development
Regular
All Other

**Main Diameter**
25mm (1")
38mm (1.5")
50mm (2")
75mm (3")
100mm (4")
150mm (6")
200mm (8")
250mm (10")
300mm (12")
350mm (14")
400mm (16")
450mm(18")
600mm (24")
750mm (30")
900mm (36")
1200mm (48")

N
W E
S

0 10 20 30 40 m

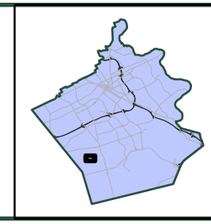

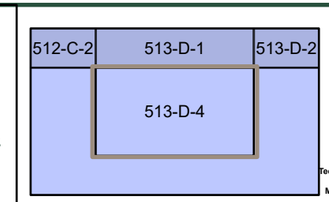


Kitchener Utilities

KITCHENER
Corporate Services
Technology Innovation and Services
Geospatial Data and Analytics
Map created: September 26, 2026

DISCLAIMER: This document is subject to copyright and may only be used for your personal, non-commercial use, provided you keep intact the copyright notice. The City of Kitchener assumes no responsibility for any errors, and is not liable for any damages of any kind resulting from the use of, or reliance on, the information contained in this document. The City of Kitchener does not make any representations or warranty, express or implied, concerning the accuracy, quality, likely results or reliability of the use of the information contained in this document. © 2026 The Corporation of the City of Kitchener. Some portions of this publication are produced using information under licensed use from Teranet ©1998 Protected by Copyright - May not be reproduced without Permission THIS IS NOT A PLAN OF SURVEY - PROJECTION: UTM NAD 83 zone 17

JOINS SHEET 494-D-4

JOINS SHEET 513-B-2

JOINS SHEET 514-A-2

860

855

840

810

830

690-950

3229

100485

3230

100484

820

825

3231

100483

3232

7472

TRILLIUM DR

815

801

JOINS SHEET 514-A-4

# Kitchener Utilities
# Water Sixteenth Grid
# Atlas Map Sheet 514-A-1

Valve #
- Air Release
- Blowoff
- Pressure Reducing
- Valve
- Chamber
- Well

- Treatment Plant
- Bacteriological Sampling Location
- Plastic Main
- Sanitary Force Main
- Water Service Pipe
- Parcel with Unusual Private Water Service Connection

**Main Ownership**
- Kitchener
- Region
- Dual

**Hydrant Flushing**

Hydrant #
- Both Fall And Regular
- New Development
- Regular
- All Other

**Main Diameter**
- 25mm (1")
- 38mm (1.5")
- 50mm (2")
- 75mm (3")
- 100mm (4")
- 150mm (6")
- 200mm (8")
- 250mm (10")
- 300mm (12")
- 350mm (14")
- 400mm (16")
- 450mm(18")
- 600mm (24")
- 750mm (30")
- 900mm (36")
- 1200mm (48")

N W E S

0 10 20 30 40 m

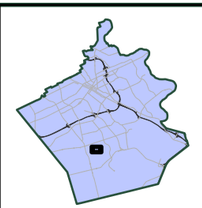

| | | |
|---|---|---|
| 493-C-3 | 494-D-4 | 494-D-3 |
| | 514-A-1 | 514-A-2 |

Kitchener Utilities

KITCHENER
Corporate Services
Technology Innovation and Services
Geospatial Data and Analytics
**Map created: September 26, 2026**

DISCLAIMER: This document is subject to copyright and may only be used for your personal, non-commercial use, provided you keep intact the copyright notice. The City of Kitchener assumes no responsibility for any errors, and is not liable for any damages of any kind resulting from the use of, or reliance on, the information contained in this document. The City of Kitchener does not make any representations or warranty, express or implied, concerning the accuracy, quality, likely results or reliability of the use of the information contained in this document. © 2026 The Corporation of the City of Kitchener. Some portions of this publication are produced using information under licensed use from Teranet ©1998 Protected by Copyright - May not be reproduced without Permission THIS IS NOT A PLAN OF SURVEY - PROJECTION: UTM NAD 83 zone 17

JOINS SHEET 494-D-3

JOINS SHEET 514-A-1

JOINS SHEET 514-B-1

125

690-950

680

668

654

622

600

15

2456

2457

119550

2458

3006

575

2459

2882

615

2460

119677

TRILLIUM DR

675

255

801

JOINS SHEET 514-A-3

# Kitchener Utilities
# Water Sixteenth Grid
# Atlas Map Sheet 514-A-2

Valve #

- Air Release
- Blowoff
- Pressure Reducing
- Valve
- Chamber
- Well

- Treatment Plant
- Bacteriological Sampling Location
- Plastic Main
- Sanitary Force Main
- Water Service Pipe
- Parcel with Unusual Private Water Service Connection

**Main Ownership**
- Kitchener
- Region
- Dual

**Hydrant Flushing**

Hydrant #
- Both Fall And Regular
- New Development
- Regular
- All Other

**Main Diameter**
- 25mm (1")
- 38mm (1.5")
- 50mm (2")
- 75mm (3")
- 100mm (4")
- 150mm (6")
- 200mm (8")
- 250mm (10")
- 300mm (12")
- 350mm (14")
- 400mm (16")
- 450mm(18")
- 600mm (24")
- 750mm (30")
- 900mm (36")
- 1200mm (48")

N W E S

0 10 20 30 40 m



| | | |
|---|---|---|
| 494-D-4 | 494-D-3 | 494-C-4 |
| 514-A-1 | 514-A-2 | 514-B-1 |
| | | 514-B-4 |

Kitchener Utilities

KITCHENER
Corporate Services
Technology Innovation and Services
Geospatial Data and Analytics
Map created: September 26, 2026

DISCLAIMER: This document is subject to copyright and may only be used for your personal, non-commercial use, provided you keep intact the copyright notice. The City of Kitchener assumes no responsibility for any errors, and is not liable for any damages of any kind resulting from the use of, or reliance on, the information contained in this document. The City of Kitchener does not make any representations or warranty, express or implied, concerning the accuracy, quality, likely results or reliability of the use of the information contained in this document. © 2026 The Corporation of the City of Kitchener. Some portions of this publication are produced using information under licensed use from Teranet ©1998 Protected by Copyright - May not be reproduced without Permission THIS IS NOT A PLAN OF SURVEY - PROJECTION: UTM NAD 83 zone 17

JOINS SHEET 494-C-4

JOINS SHEET 514-A-2

JOINS SHEET 514-B-2

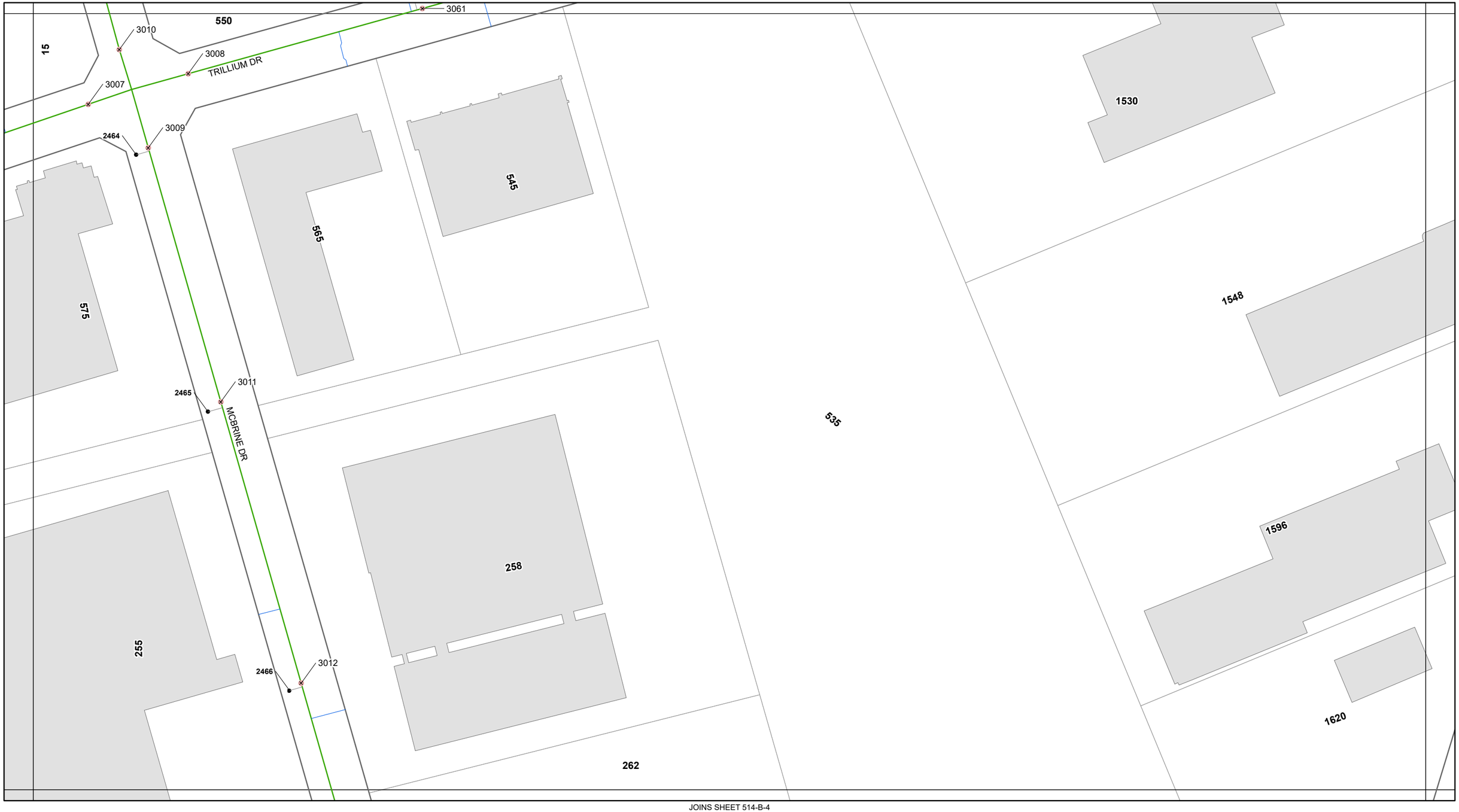


JOINS SHEET 514-B-4

# Kitchener Utilities
# Water Sixteenth Grid
# Atlas Map Sheet 514-B-1

Valve #

- Air Release
- Blowoff
- Pressure Reducing
- Valve
- Chamber
- Well

- WTP Treatment Plant
- Bacteriological Sampling Location
- Plastic Main
- Sanitary Force Main
- Water Service Pipe
- Parcel with Unusual Private Water Service Connection

**Main Ownership**
- Kitchener
- Region
- Dual

**Hydrant Flushing**

Hydrant #
- Both Fall And Regular
- New Development
- Regular
- All Other

**Main Diameter**
- 25mm (1")
- 38mm (1.5")
- 50mm (2")
- 75mm (3")
- 100mm (4")
- 150mm (6")
- 200mm (8")
- 250mm (10")
- 300mm (12")
- 350mm (14")
- 400mm (16")
- 450mm(18")
- 600mm (24")
- 750mm (30")
- 900mm (36")
- 1200mm (48")

N W E S

0 10 20 30 40 m

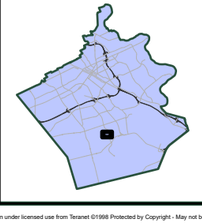

| | | |
|---|---|---|
| 494-D-3 | 494-C-4 | 494-C-3 |
| 514-A-2 | 514-B-1 | 514-B-2 |
| | 514-B-4 | 514-B-3 |

Kitchener Utilities

Corporate Services
Technology Innovation and Services
Geospatial Data and Analytics
Map created: September 26, 2026

DISCLAIMER: This document is subject to copyright and may only be used for your personal, non-commercial use, provided you keep intact the copyright notice. The City of Kitchener assumes no responsibility for any errors, and is not liable for any damages of any kind resulting from the use of, or reliance on, the information contained in this document. The City of Kitchener does not make any representations or warranty, express or implied, concerning the accuracy, quality, likely results or reliability of the use of the information contained in this document. © 2026 The Corporation of the City of Kitchener. Some portions of this publication are produced using information under licensed use from Teranet ©1998 Protected by Copyright - May not be reproduced without Permission THIS IS NOT A PLAN OF SURVEY - PROJECTION: UTM NAD 83 zone 17




# Kitchener Utilities Water Sixteenth Grid Atlas Map Sheet 514-B-2

Valve #
- Air Release
- Blowoff
- Pressure Reducing
- Valve
- Chamber
- Well

WTP Treatment Plant
- Bacteriological Sampling Location
- Plastic Main
- Sanitary Force Main
- Water Service Pipe
- Parcel with Unusual Private Water Service Connection

**Main Ownership**
- Kitchener
- Region
- Dual

**Hydrant Flushing**
- Hydrant #
- Both Fall And Regular
- New Development
- Regular
- All Other

**Main Diameter**
- 25mm (1")
- 38mm (1.5")
- 50mm (2")
- 75mm (3")
- 100mm (4")
- 150mm (6")
- 200mm (8")
- 250mm (10")
- 300mm (12")
- 350mm (14")
- 400mm (16")
- 450mm(18")
- 600mm (24")
- 750mm (30")
- 900mm (36")
- 1200mm (48")

N W E S

0 10 20 30 40 m

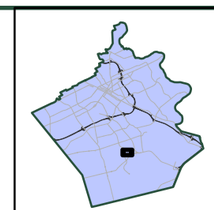

| | | |
|---|---|---|
| 494-C-4 | 494-C-3 | 495-D-4 |
| 514-B-1 | 514-B-2 | 515-A-1 |
| 514-B-4 | 514-B-3 | 515-A-4 |

Kitchener Utilities

KITCHENER
Corporate Services
Technology Innovation and Services
Geospatial Data and Analytics
Map created: September 26, 2026

DISCLAIMER: This document is subject to copyright and may only be used for your personal, non-commercial use, provided you keep intact the copyright notice. The City of Kitchener assumes no responsibility for any errors, and is not liable for any damages of any kind resulting from the use of, or reliance on, the information contained in this document. The City of Kitchener does not make any representations or warranty, express or implied, concerning the accuracy, quality, likely results or reliability of the use of the information contained in this document. © 2026 The Corporation of the City of Kitchener. Some portions of this publication are produced using information under licensed use from Teranet ©1998 Protected by Copyright - May not be reproduced without Permission THIS IS NOT A PLAN OF SURVEY - PROJECTION: UTM NAD 83 zone 17

JOINS SHEET 514-B-2

JOINS SHEET 514-B-4

JOINS SHEET 515-A-4

JOINS SHEET 514-C-2

2908
1620
7759 1615
1700
STRASBURG RD
1655
1735
1560
3532
101008
BATTLER RD
1585
19823
101009
3537
101010
101017
1606
101016
3538
HURON RD
275
285
2906
1825
101015
3539
524
522
520
518
516
514

# Kitchener Utilities
# Water Sixteenth Grid
# Atlas Map Sheet 514-B-3

Valve #
- Air Release
- Blowoff
- Pressure Reducing Valve
- Chamber
- Well

- WTP Treatment Plant
- Bacteriological Sampling Location
- Plastic Main
- Sanitary Force Main
- Water Service Pipe
- Parcel with Unusual Private Water Service Connection

**Main Ownership**
- Kitchener
- Region
- Dual

**Hydrant Flushing**
Hydrant #
- Both Fall And Regular
- New Development
- Regular
- All Other

**Main Diameter**
- 25mm (1")
- 38mm (1.5")
- 50mm (2")
- 75mm (3")
- 100mm (4")
- 150mm (6")
- 200mm (8")
- 250mm (10")
- 300mm (12")
- 350mm (14")
- 400mm (16")
- 450mm(18")
- 600mm (24")
- 750mm (30")
- 900mm (36")
- 1200mm (48")

N W E S

0 10 20 30 40 m



| | | |
|---|---|---|
| 514-B-1 | 514-B-2 | 515-A-1 |
| 514-B-4 | 514-B-3 | 515-A-4 |
| 514-C-1 | 514-C-2 | 515-D-1 |

Kitchener Utilities

KITCHENER
Corporate Services
Technology Innovation and Services
Geospatial Data and Analytics
Map created: September 26, 2026

DISCLAIMER: This document is subject to copyright and may only be used for your personal, non-commercial use, provided you keep intact the copyright notice. The City of Kitchener assumes no responsibility for any errors, and is not liable for any damages of any kind resulting from the use of, or reliance on, the information contained in this document. The City of Kitchener does not make any representations or warranty, express or implied, concerning the accuracy, quality, likely results or reliability of the use of the information contained in this document. © 2026 The Corporation of the City of Kitchener. Some portions of this publication are produced using information under licensed use from Teranet ©1998 Protected by Copyright - May not be reproduced without Permission THIS IS NOT A PLAN OF SURVEY - PROJECTION: UTM NAD 83 zone 17

JOINS SHEET 514-B-1

JOINS SHEET 514-A-3

JOINS SHEET 514-B-3

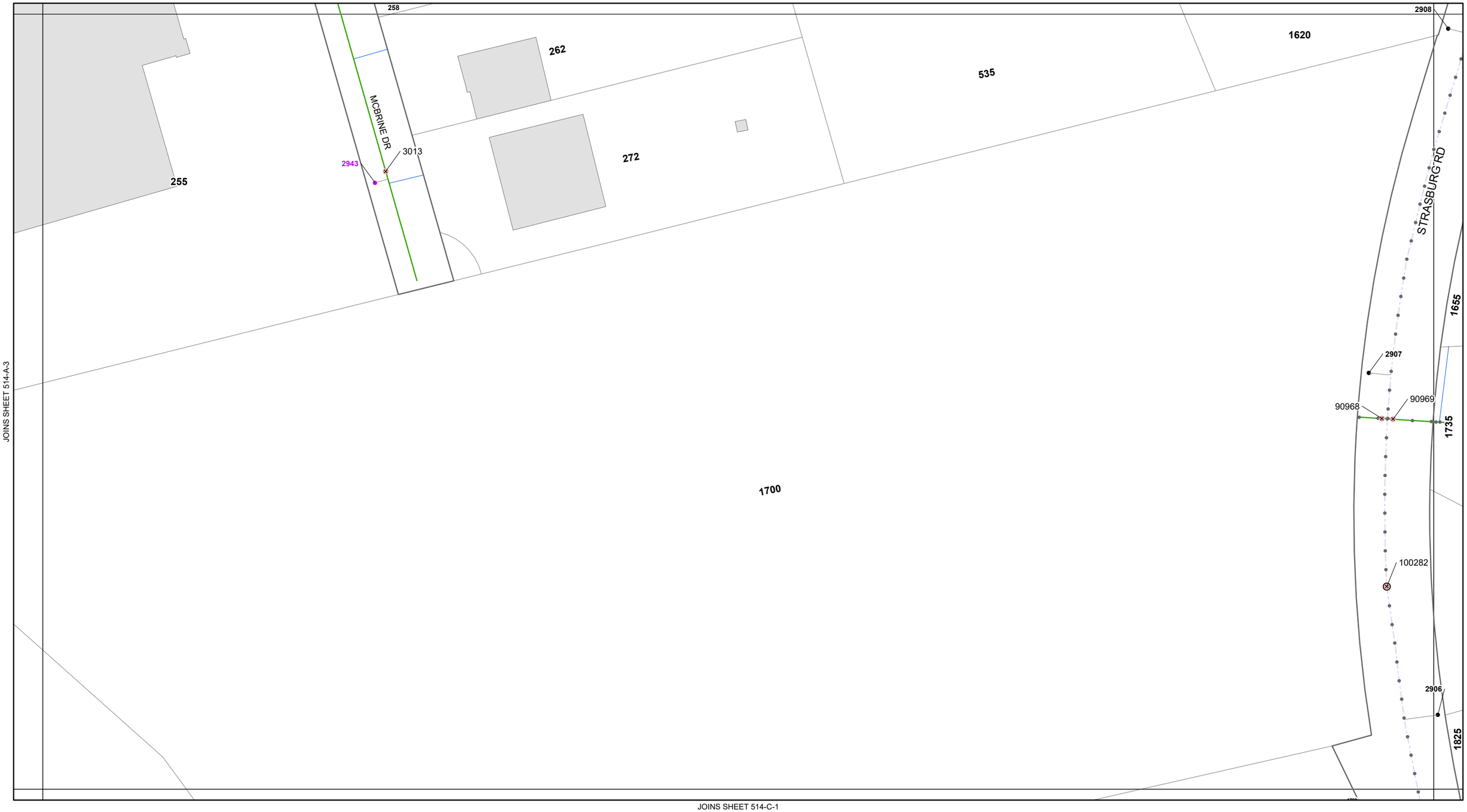


JOINS SHEET 514-C-1

# Kitchener Utilities
# Water Sixteenth Grid
# Atlas Map Sheet 514-B-4

Valve #
- Air Release
- Blowoff
- Pressure Reducing
- Valve
- Chamber
- Well

- Treatment Plant
- Bacteriological Sampling Location
- Plastic Main
- Sanitary Force Main
- Water Service Pipe
- Parcel with Unusual Private Water Service Connection

**Main Ownership**
- Kitchener
- Region
- Dual

**Hydrant Flushing**
Hydrant #
- Both Fall And Regular
- New Development
- Regular
- All Other

**Main Diameter**
- 25mm (1")
- 38mm (1.5")
- 50mm (2")
- 75mm (3")
- 100mm (4")
- 150mm (6")
- 200mm (8")
- 250mm (10")
- 300mm (12")
- 350mm (14")
- 400mm (16")
- 450mm(18")
- 600mm (24")
- 750mm (30")
- 900mm (36")
- 1200mm (48")

N W E S

0 10 20 30 40 m



| | | |
|---|---|---|
| 514-A-2 | 514-B-1 | 514-B-2 |
| | 514-B-4 | 514-B-3 |
| | 514-C-1 | 514-C-2 |

Kitchener Utilities

KITCHENER
Corporate Services
Technology Innovation and Services
Geospatial Data and Analytics
Map created: September 26, 2026

DISCLAIMER: This document is subject to copyright and may only be used for your personal, non-commercial use, provided you keep intact the copyright notice. The City of Kitchener assumes no responsibility for any errors, and is not liable for any damages of any kind resulting from the use of, or reliance on, the information contained in this document. The City of Kitchener does not make any representations or warranty, express or implied, concerning the accuracy, quality, likely results or reliability of the use of the information contained in this document. © 2026 The Corporation of the City of Kitchener. Some portions of this publication are produced using information under licensed use from Teranet ©1998 Protected by Copyright - May not be reproduced without Permission THIS IS NOT A PLAN OF SURVEY - PROJECTION: UTM NAD 83 zone 17

JOINS SHEET 514-B-4

JOINS SHEET 514-D-2

JOINS SHEET 514-C-2




JOINS SHEET 514-C-4

# Kitchener Utilities
# Water Sixteenth Grid
# Atlas Map Sheet 514-C-1

Valve #

- Air Release
- Blowoff
- Pressure Reducing
- Valve
- Chamber
- Well

- Treatment Plant
- Bacteriological Sampling Location
- Plastic Main
- Sanitary Force Main
- Water Service Pipe
- Parcel with Unusual Private Water Service Connection

Hydrant #

**Main Ownership**
- Kitchener
- Region
- Dual

**Hydrant Flushing**
- Both Fall And Regular
- New Development
- Regular
- All Other

**Main Diameter**
- 25mm (1")
- 38mm (1.5")
- 50mm (2")
- 75mm (3")
- 100mm (4")
- 150mm (6")
- 200mm (8")
- 250mm (10")
- 300mm (12")
- 350mm (14")
- 400mm (16")
- 450mm(18")
- 600mm (24")
- 750mm (30")
- 900mm (36")
- 1200mm (48")

N W E S

0 10 20 30 40 m

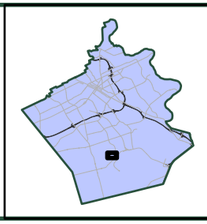

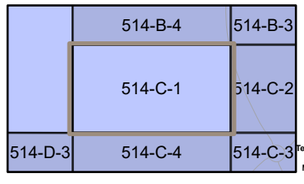


Kitchener Utilities

KITCHENER
Corporate Services
Technology Innovation and Services
Geospatial Data and Analytics
Map created: September 26, 2026

DISCLAIMER: This document is subject to copyright and may only be used for your personal, non-commercial use, provided you keep intact the copyright notice. The City of Kitchener assumes no responsibility for any errors, and is not liable for any damages of any kind resulting from the use of, or reliance on, the information contained in this document. The City of Kitchener does not make any representations or warranty, express or implied, concerning the accuracy, quality, likely results or reliability of the use of the information contained in this document. © 2026 The Corporation of the City of Kitchener. Some portions of this publication are produced using information under licensed use from Teranet ©1998 Protected by Copyright - May not be reproduced without Permission THIS IS NOT A PLAN OF SURVEY - PROJECTION: UTM NAD 83 zone 17

JOINS SHEET 514-B-3

JOINS SHEET 514-C-1

JOINS SHEET 515-D-1




JOINS SHEET 514-C-3

# Kitchener Utilities
# Water Sixteenth Grid
# Atlas Map Sheet 514-C-2

Valve #

- Air Release
- Blowoff
- Pressure Reducing Valve
- Chamber
- Well

- Treatment Plant
- Bacteriological Sampling Location
- Plastic Main
- Sanitary Force Main
- Water Service Pipe
- Parcel with Unusual Private Water Service Connection

**Main Ownership**
- Kitchener
- Region
- Dual

**Hydrant Flushing** (Hydrant #)
- Both Fall And Regular
- New Development
- Regular
- All Other

**Main Diameter**
- 25mm (1")
- 38mm (1.5")
- 50mm (2")
- 75mm (3")
- 100mm (4")
- 150mm (6")
- 200mm (8")
- 250mm (10")
- 300mm (12")
- 350mm (14")
- 400mm (16")
- 450mm(18")
- 600mm (24")
- 750mm (30")
- 900mm (36")
- 1200mm (48")

N W E S

0 10 20 30 40 m



| | | |
|---|---|---|
| 514-B-4 | 514-B-3 | 515-A-4 |
| 514-C-1 | 514-C-2 | 515-D-1 |
| 514-C-4 | 514-C-3 | 515-D-4 |

Kitchener Utilities

Corporate Services
Technology Innovation and Services
Geospatial Data and Analytics
Map created: September 26, 2026

DISCLAIMER: This document is subject to copyright and may only be used for your personal, non-commercial use, provided you keep intact the copyright notice. The City of Kitchener assumes no responsibility for any errors, and is not liable for any damages of any kind resulting from the use of, or reliance on, the information contained in this document. The City of Kitchener does not make any representations or warranty, express or implied, concerning the accuracy, quality, likely results or reliability of the use of the information contained in this document. © 2026 The Corporation of the City of Kitchener. Some portions of this publication are produced using information under licensed use from Teranet ©1998 Protected by Copyright - May not be reproduced without Permission. THIS IS NOT A PLAN OF SURVEY - PROJECTION: UTM NAD 83 zone 17

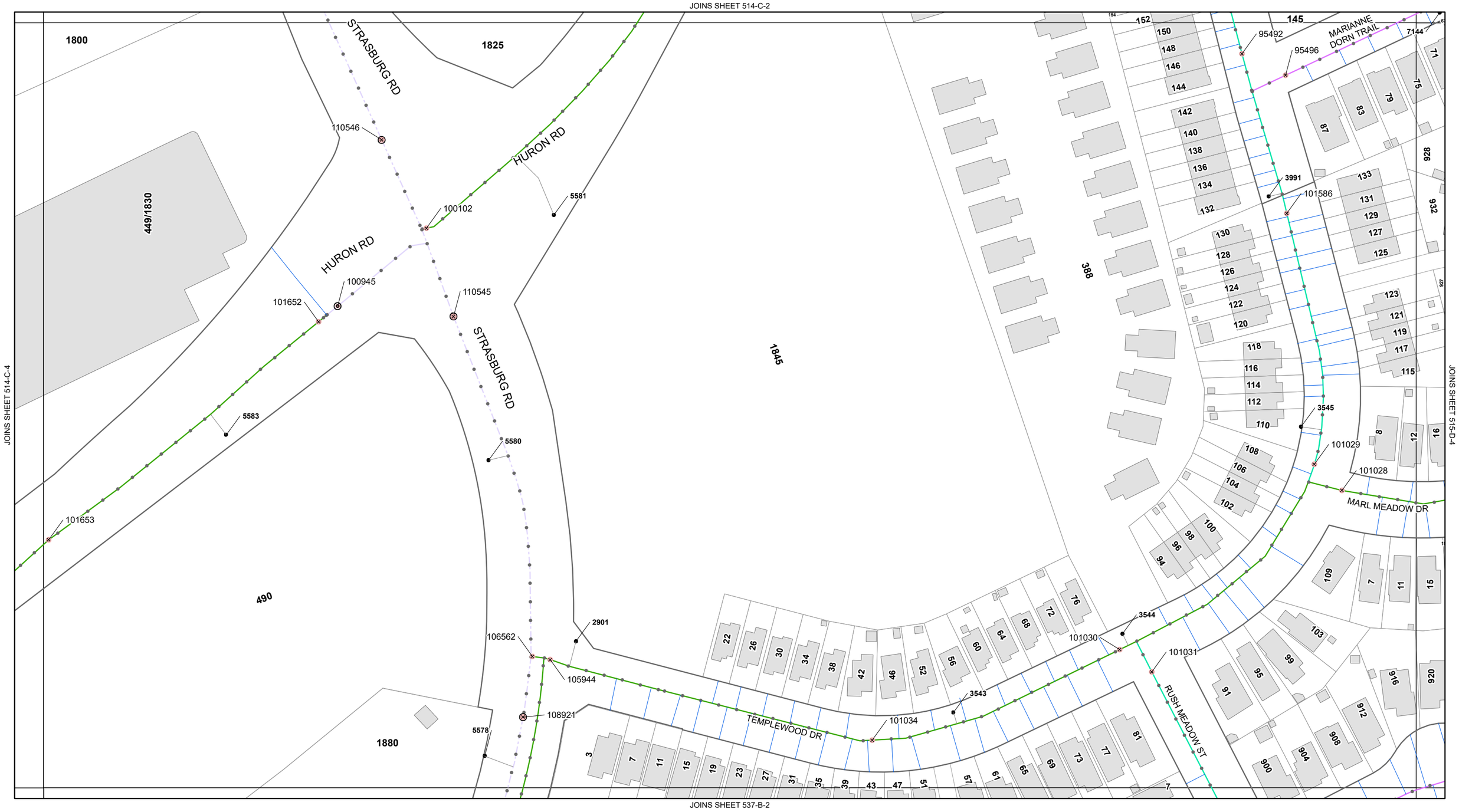


# Kitchener Utilities Water Sixteenth Grid Atlas Map Sheet 514-C-3

Air Release
Blowoff
Pressure Reducing
Valve #
Valve
Chamber
Well

WTP Treatment Plant
Bacteriological Sampling Location
Plastic Main
Sanitary Force Main
Water Service Pipe
Parcel with Unusual Private Water Service Connection

**Main Ownership**
Kitchener
Region
Dual

**Hydrant Flushing**
Hydrant #
Both Fall And Regular
New Development
Regular
All Other

**Main Diameter**
25mm (1")
38mm (1.5")
50mm (2")
75mm (3")
100mm (4")
150mm (6")
200mm (8")
250mm (10")
300mm (12")
350mm (14")
400mm (16")
450mm(18")
600mm (24")
750mm (30")
900mm (36")
1200mm (48")

N W E S

0 10 20 30 40 m

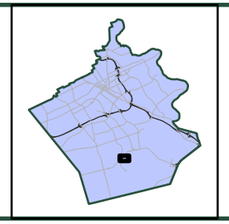

| | | |
|---|---|---|
| 514-C-1 | 514-C-2 | 515-D-1 |
| 514-C-4 | 514-C-3 | 515-D-4 |
| 537-B-1 | 537-B-2 | 538-A-1 |

Kitchener Utilities

KITCHENER
Corporate Services
Technology Innovation and Services
Geospatial Data and Analytics
Map created: September 26, 2026

DISCLAIMER: This document is subject to copyright and may only be used for your personal, non-commercial use, provided you keep intact the copyright notice. The City of Kitchener assumes no responsibility for any errors, and is not liable for any damages of any kind resulting from the use of, or reliance on, the information contained in this document. The City of Kitchener does not make any representations or warranty, express or implied, concerning the accuracy, quality, likely results or reliability of the use of the information contained in this document. © 2026 The Corporation of the City of Kitchener. Some portions of this publication are produced using information under licensed use from Teranet ©1998 Protected by Copyright - May not be reproduced without Permission THIS IS NOT A PLAN OF SURVEY - PROJECTION: UTM NAD 83 zone 17

JOINS SHEET 514-C-1

JOINS SHEET 514-D-3

JOINS SHEET 514-C-3

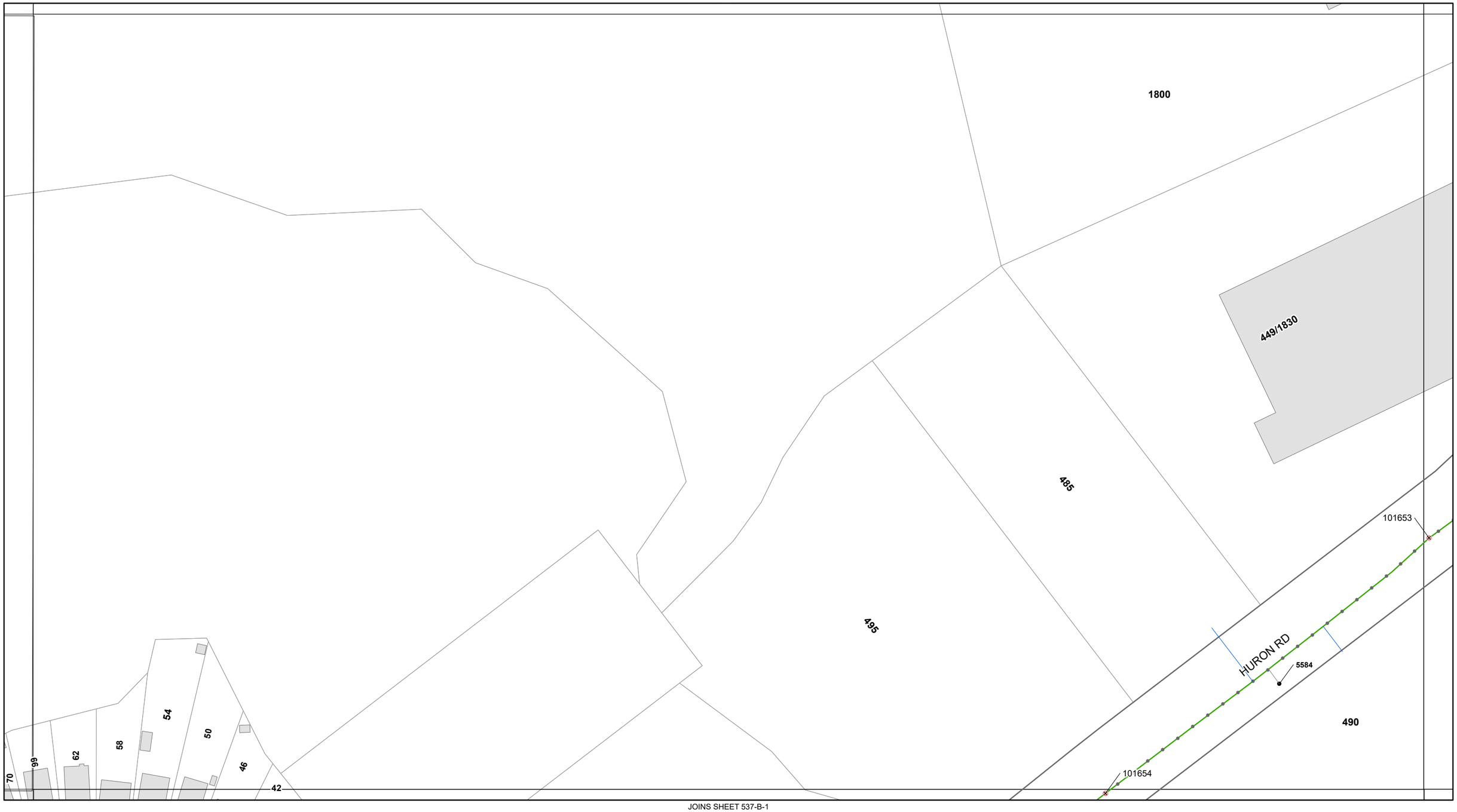


JOINS SHEET 537-B-1

# Kitchener Utilities
# Water Sixteenth Grid
# Atlas Map Sheet 514-C-4

Valve #

- Air Release
- Blowoff
- Pressure Reducing
- Valve
- Chamber
- Well

- WTP Treatment Plant
- Bacteriological Sampling Location
- Plastic Main
- Sanitary Force Main
- Water Service Pipe
- Parcel with Unusual Private Water Service Connection

**Main Ownership**
- Kitchener
- Region
- Dual

**Hydrant Flushing**
Hydrant #
- Both Fall And Regular
- New Development
- Regular
- All Other

**Main Diameter**
- 25mm (1")
- 38mm (1.5")
- 50mm (2")
- 75mm (3")
- 100mm (4")
- 150mm (6")
- 200mm (8")
- 250mm (10")
- 300mm (12")
- 350mm (14")
- 400mm (16")
- 450mm(18")
- 600mm (24")
- 750mm (30")
- 900mm (36")
- 1200mm (48")

N W E S

0 10 20 30 40 m

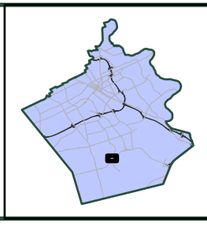

| | | |
|---|---|---|
| | 514-C-1 | 514-C-2 |
| 514-D-3 | 514-C-4 | 514-C-3 |
| 537-A-2 | 537-B-1 | 537-B-2 |

Kitchener Utilities

KITCHENER
Corporate Services
Technology Innovation and Services
Geospatial Data and Analytics
Map created: September 26, 2026

DISCLAIMER: This document is subject to copyright and may only be used for your personal, non-commercial use, provided you keep intact the copyright notice. The City of Kitchener assumes no responsibility for any errors, and is not liable for any damages of any kind resulting from the use of, or reliance on, the information contained in this document. The City of Kitchener does not make any representations or warranty, express or implied, concerning the accuracy, quality, likely results or reliability of the use of the information contained in this document. © 2026 The Corporation of the City of Kitchener. Some portions of this publication are produced using information under licensed use from Teranet ©1998 Protected by Copyright - May not be reproduced without Permission THIS IS NOT A PLAN OF SURVEY - PROJECTION: UTM NAD 83 zone 17

JOINS SHEET 514-D-2

JOINS SHEET 514-D-4

JOINS SHEET 514-C-4

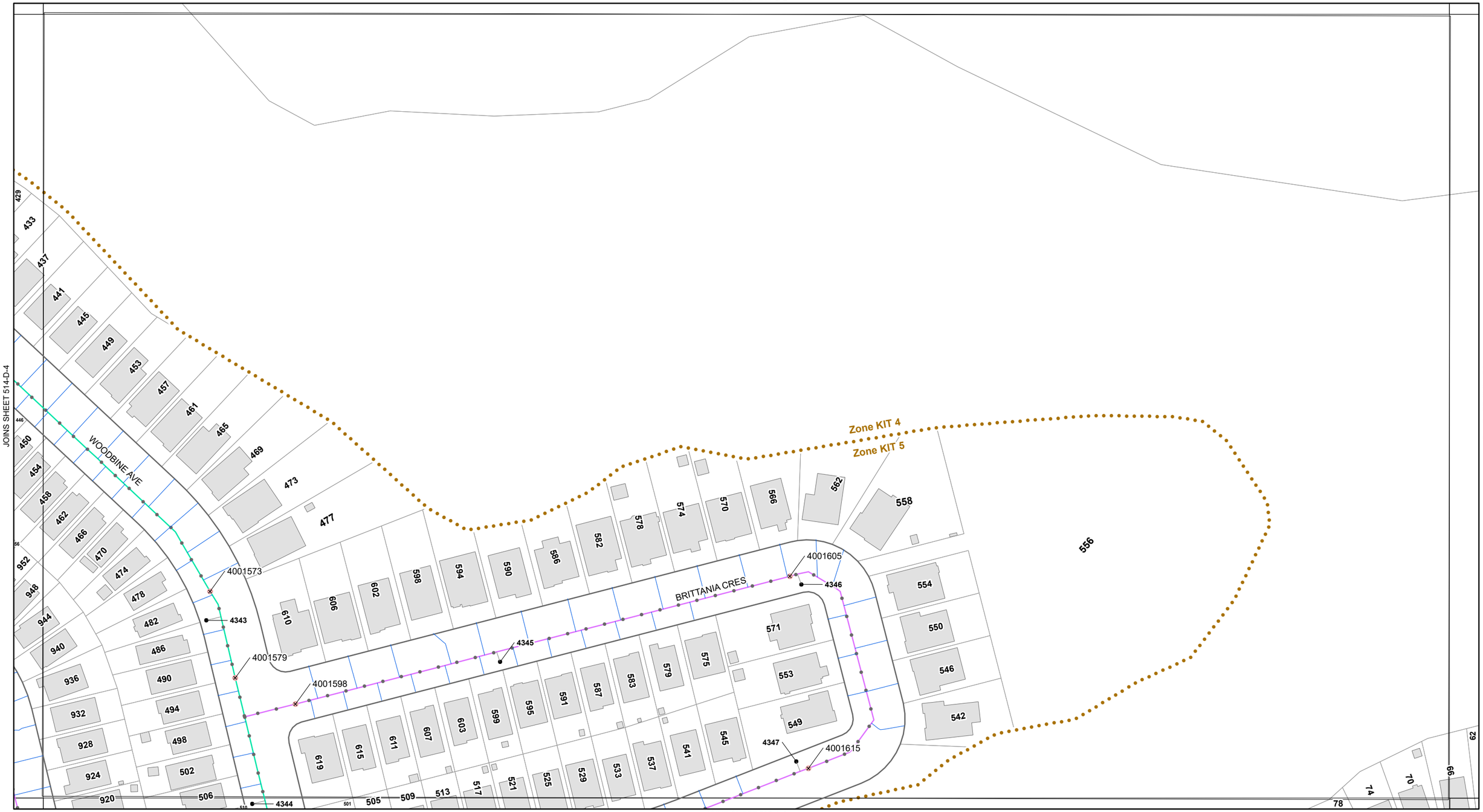


JOINS SHEET 537-A-2

# Kitchener Utilities
# Water Sixteenth Grid
# Atlas Map Sheet 514-D-3

Valve #

- Air Release
- Blowoff
- Pressure Reducing
- Valve
- Chamber
- Well

- WTP Treatment Plant
- Bacteriological Sampling Location
- Plastic Main
- Sanitary Force Main
- Water Service Pipe
- Parcel with Unusual Private Water Service Connection

**Main Ownership**
- Kitchener
- Region
- Dual

**Hydrant Flushing**

Hydrant #
- Both Fall And Regular
- New Development
- Regular
- All Other

**Main Diameter**
- 25mm (1")
- 38mm (1.5")
- 50mm (2")
- 75mm (3")
- 100mm (4")
- 150mm (6")
- 200mm (8")
- 250mm (10")
- 300mm (12")
- 350mm (14")
- 400mm (16")
- 450mm(18")
- 600mm (24")
- 750mm (30")
- 900mm (36")
- 1200mm (48")

N W E S

0 10 20 30 40 m



| | | |
|---|---|---|
| | | 514-C-1 |
| 514-D-4 | 514-D-3 | 514-C-4 |
| 537-A-1 | 537-A-2 | 537-B-1 |

Kitchener Utilities

KITCHENER
Corporate Services
Technology Innovation and Services
Geospatial Data and Analytics
Map created: September 26, 2026

DISCLAIMER: This document is subject to copyright and may only be used for your personal, non-commercial use, provided you keep intact the copyright notice. The City of Kitchener assumes no responsibility for any errors, and is not liable for any damages of any kind resulting from the use of, or reliance on, the information contained in this document. The City of Kitchener does not make any representations or warranty, express or implied, concerning the accuracy, quality, likely results or reliability of the use of the information contained in this document. © 2026 The Corporation of the City of Kitchener. Some portions of this publication are produced using information under licensed use from Teranet 619968 Protected by Copyright - May not be reproduced without Permission THIS IS NOT A PLAN OF SURVEY - PROJECTION: UTM NAD 83 zone 17

JOINS SHEET 514-D-1

JOINS SHEET 513-C-3

JOINS SHEET 514-D-3

JOINS SHEET 537-A-1

Zone KIT 4
Zone KIT 5
Zone KIT 5

WOODBINE AVE
SORRENTO CRT
POMPEII ST
BIANCA CRT
SORRENTO ST

11986
105368
4000738
4001680
4336
4000739
4001632
4341
4001566
4342
4354
105370
11985
4001693
4001685
4349
4001634
4001641
4352
4353
4001655
4351
4004889
4350
4001646

# Kitchener Utilities
# Water Sixteenth Grid
# Atlas Map Sheet 514-D-4

Valve #

- Air Release
- Blowoff
- Pressure Reducing Valve
- Chamber
- Well

- Treatment Plant
- Bacteriological Sampling Location
- Plastic Main
- Sanitary Force Main
- Water Service Pipe
- Parcel with Unusual Private Water Service Connection

Hydrant #

**Main Ownership**
- Kitchener
- Region
- Dual

**Hydrant Flushing**
- Both Fall And Regular
- New Development
- Regular
- All Other

**Main Diameter**
- 25mm (1")
- 38mm (1.5")
- 50mm (2")
- 75mm (3")
- 100mm (4")
- 150mm (6")
- 200mm (8")
- 250mm (10")
- 300mm (12")
- 350mm (14")
- 400mm (16")
- 450mm(18")
- 600mm (24")
- 750mm (30")
- 900mm (36")
- 1200mm (48")

N W E S

0 10 20 30 40 m

513-C-2 | 514-D-4 | 514-D-3
513-C-3 | 537-A-1 | 537-A-2
536-B-2

Kitchener Utilities

KITCHENER
Corporate Services
Technology Innovation and Services
Geospatial Data and Analytics
Map created: September 26, 2026

DISCLAIMER: This document is subject to copyright and may only be used for your personal, non-commercial use, provided you keep intact the copyright notice. The City of Kitchener assumes no responsibility for any errors, and is not liable for any damages of any kind resulting from the use of, or reliance on, the information contained in this document. The City of Kitchener does not make any representations or warranty, express or implied, concerning the accuracy, quality, likely results or reliability of the use of the information contained in this document. © 2026 The Corporation of the City of Kitchener. Some portions of this publication are produced using information under licensed use from Teranet ©1998 Protected by Copyright - May not be reproduced without Permission THIS IS NOT A PLAN OF SURVEY - PROJECTION: UTM NAD 83 zone 17

JOINS SHEET 495-D-4

JOINS SHEET 514-B-2

JOINS SHEET 515-A-2

299/56

TRILLIUM PARK PL

1667

2997

111

120

101

29

41

55

59

91

70

42

2996

2995

1640

TRILLIUM DR

GROFF PL

1954

25-50

1585

35

3534

101007

HURON RD

Zone KIT 4

Zone KIT 2W

119

JOINS SHEET 515-A-4

# Kitchener Utilities
# Water Sixteenth Grid
# Atlas Map Sheet 515-A-1

Valve #

- Air Release
- Blowoff
- Pressure Reducing
- Valve
- Chamber
- Well

- WTP Treatment Plant
- Bacteriological Sampling Location
- Plastic Main
- Sanitary Force Main
- Water Service Pipe
- Parcel with Unusual Private Water Service Connection

Hydrant #

**Main Ownership**
- Kitchener
- Region
- Dual

**Hydrant Flushing**
- Both Fall And Regular
- New Development
- Regular
- All Other

**Main Diameter**
- 25mm (1")
- 38mm (1.5")
- 50mm (2")
- 75mm (3")
- 100mm (4")
- 150mm (6")
- 200mm (8")
- 250mm (10")
- 300mm (12")
- 350mm (14")
- 400mm (16")
- 450mm(18")
- 600mm (24")
- 750mm (30")
- 900mm (36")
- 1200mm (48")

N W E S

0 10 20 30 40 m

| | | |
|---|---|---|
| 494-C-3 | 495-D-4 | |
| 514-B-2 | 515-A-1 | 515-A-2 |
| 514-B-3 | 515-A-4 | 515-A-3 |

Kitchener Utilities

KITCHENER
Corporate Services
Technology Innovation and Services
Geospatial Data and Analytics
Map created: September 26, 2026

DISCLAIMER: This document is subject to copyright and may only be used for your personal, non-commercial use, provided you keep intact the copyright notice. The City of Kitchener assumes no responsibility for any errors, and is not liable for any damages of any kind resulting from the use of, or reliance on, the information contained in this document. The City of Kitchener does not make any representations or warranty, express or implied, concerning the accuracy, quality, likely results or reliability of the use of the information contained in this document. © 2026 The Corporation of the City of Kitchener. Some portions of this publication are produced using information under licensed use from Teranet ©1998 Protected by Copyright - May not be reproduced without Permission THIS IS NOT A PLAN OF SURVEY - PROJECTION: UTM NAD 83 zone 17

JOINS SHEET 495-D-3

JOINS SHEET 515-A-1

JOINS SHEET 515-B-1

1111

1225/535

70

HOMER WATSON BLVD

HURON RD

119

3048

Zone KIT 4

Zone KIT 2W

4314

2979

2978

2977

OLD HURON PL

2

556

552

548

544

540

50

52

54

48

46

42

38

34

30

26

22

18

14

10

9

78

74

70

66

62

58

60

64

1885

CLUTHE CRES

2896

2895

MILLWOOD CRES

61

83

73

69

65

53

37

31

27

23

19

17

15

9

578

576

574

572

570

JOINS SHEET 515-A-3

# Kitchener Utilities
# Water Sixteenth Grid
# Atlas Map Sheet 515-A-2

Valve #

- Air Release
- Blowoff
- Pressure Reducing
- Valve
- Chamber
- Well

- WTP Treatment Plant
- Bacteriological Sampling Location
- Plastic Main
- Sanitary Force Main
- Water Service Pipe
- Parcel with Unusual Private Water Service Connection

**Main Ownership**
- Kitchener
- Region
- Dual

**Hydrant Flushing**

Hydrant #
- Both Fall And Regular
- New Development
- Regular
- All Other

**Main Diameter**
- 25mm (1")
- 38mm (1.5")
- 50mm (2")
- 75mm (3")
- 100mm (4")
- 150mm (6")
- 200mm (8")
- 250mm (10")
- 300mm (12")
- 350mm (14")
- 400mm (16")
- 450mm(18")
- 600mm (24")
- 750mm (30")
- 900mm (36")
- 1200mm (48")

N W E S

0 10 20 30 40 m

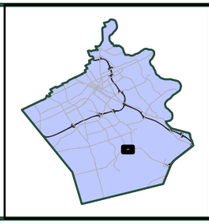

| | | |
|---|---|---|
| 495-D-4 | | 495-C-4 |
| 515-A-1 | 515-A-2 | 515-B-1 |
| 515-A-4 | 515-A-3 | 515-B-4 |

Kitchener Utilities

KITCHENER
Corporate Services
Technology Innovation and Services
Geospatial Data and Analytics
Map created: September 26, 2026

DISCLAIMER: This document is subject to copyright and may only be used for your personal, non-commercial use, provided you keep intact the copyright notice. The City of Kitchener assumes no responsibility for any errors, and is not liable for any damages of any kind resulting from the use of, or reliance on, the information contained in this document. The City of Kitchener does not make any representations or warranty, express or implied, concerning the accuracy, quality, likely results or reliability of the use of the information contained in this document. © 2026 The Corporation of the City of Kitchener. Some portions of this publication are produced using information under licensed use from Teranet ©1998 Protected by Copyright - May not be reproduced without Permission THIS IS NOT A PLAN OF SURVEY - PROJECTION: UTM NAD 83 zone 17

JOINS SHEET 515-A-2

JOINS SHEET 515-A-4

JOINS SHEET 515-B-4

JOINS SHEET 515-D-2

# Kitchener Utilities
# Water Sixteenth Grid
# Atlas Map Sheet 515-A-3

Valve #

- Air Release
- Blowoff
- Pressure Reducing
- Valve
- Chamber
- Well

- WTP Treatment Plant
- Bacteriological Sampling Location
- Plastic Main
- Sanitary Force Main
- Water Service Pipe
- Parcel with Unusual Private Water Service Connection

**Main Ownership**
- Kitchener
- Region
- Dual

**Hydrant Flushing**

Hydrant #
- Both Fall And Regular
- New Development
- Regular
- All Other

**Main Diameter**
- 25mm (1")
- 38mm (1.5")
- 50mm (2")
- 75mm (3")
- 100mm (4")
- 150mm (6")
- 200mm (8")
- 250mm (10")
- 300mm (12")
- 350mm (14")
- 400mm (16")
- 450mm(18")
- 600mm (24")
- 750mm (30")
- 900mm (36")
- 1200mm (48")

N W E S

0 10 20 30 40 m

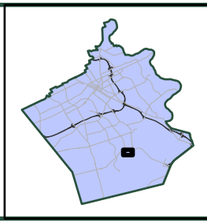

| | | |
|---|---|---|
| 515-A-1 | 515-A-2 | 515-B-1 |
| 515-A-4 | 515-A-3 | 515-B-4 |
| 515-D-1 | 515-D-2 | 515-C-1 |

Kitchener Utilities

KITCHENER
Corporate Services
Technology Innovation and Services
Geospatial Data and Analytics
Map created: September 26, 2026

DISCLAIMER: This document is subject to copyright and may only be used for your personal, non-commercial use, provided you keep intact the copyright notice. The City of Kitchener assumes no responsibility for any errors, and is not liable for any damages of any kind resulting from the use of, or reliance on, the information contained in this document. The City of Kitchener does not make any representations or warranty, express or implied, concerning the accuracy, quality, likely results or reliability of the use of the information contained in this document. © 2026 The Corporation of the City of Kitchener. Some portions of this publication are produced using information under licensed use from Teranet ©1998 Protected by Copyright - May not be reproduced without Permission THIS IS NOT A PLAN OF SURVEY - PROJECTION: UTM NAD 83 zone 17

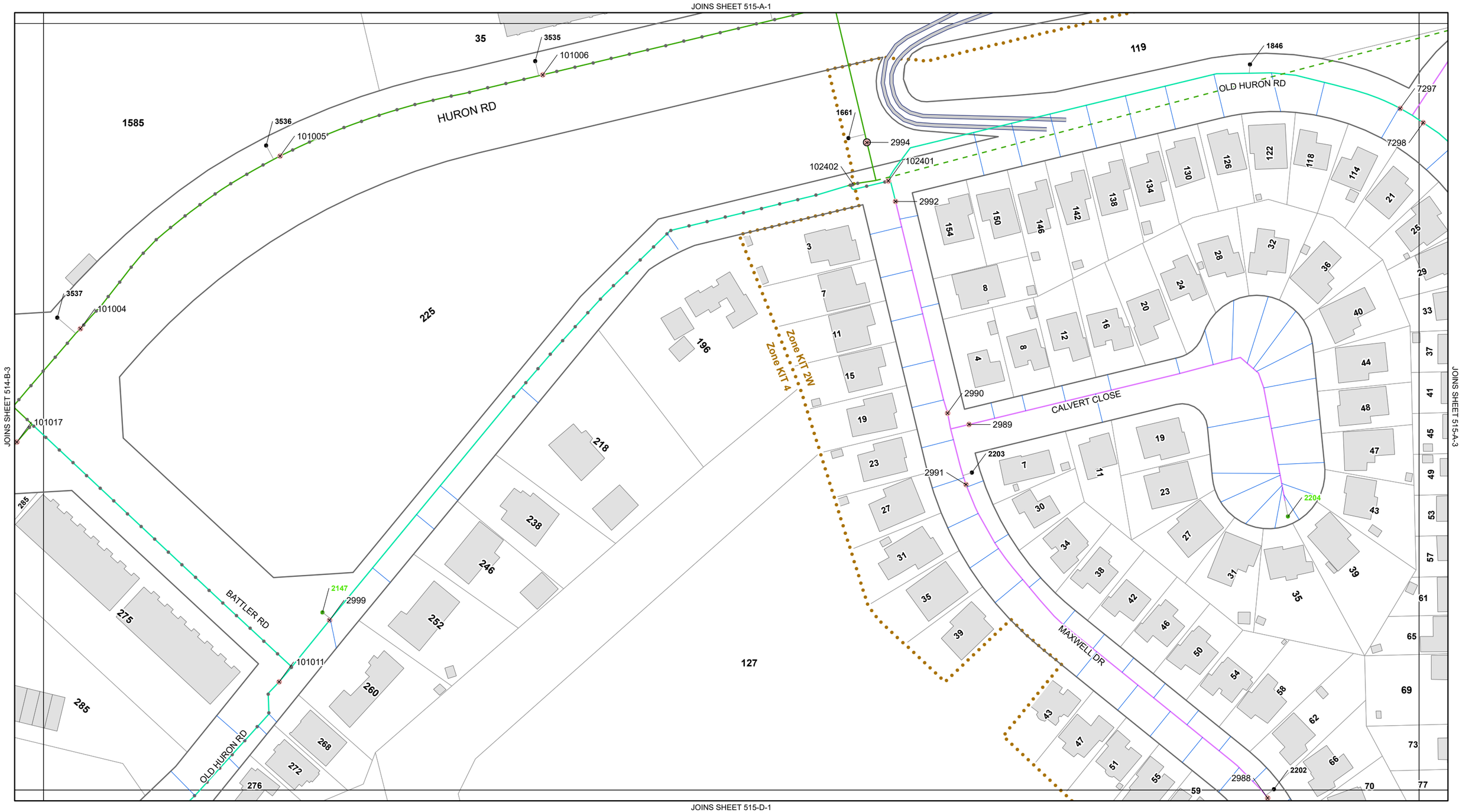


# Kitchener Utilities Water Sixteenth Grid Atlas Map Sheet 515-A-4

Valve #
- Air Release
- Blowoff
- Pressure Reducing
- Valve
- Chamber
- Well

WTP Treatment Plant
- Bacteriological Sampling Location
- Plastic Main
- Sanitary Force Main
- Water Service Pipe
- Parcel with Unusual Private Water Service Connection

**Main Ownership**
- Kitchener
- Region
- Dual

**Hydrant Flushing**
- Hydrant #
- Both Fall And Regular
- New Development
- Regular
- All Other

**Main Diameter**
- 25mm (1")
- 38mm (1.5")
- 50mm (2")
- 75mm (3")
- 100mm (4")
- 150mm (6")
- 200mm (8")
- 250mm (10")
- 300mm (12")
- 350mm (14")
- 400mm (16")
- 450mm(18")
- 600mm (24")
- 750mm (30")
- 900mm (36")
- 1200mm (48")

N W E S

0 10 20 30 40 m

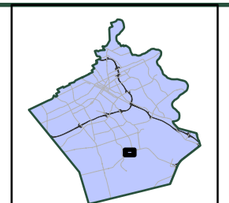

| | | |
|---|---|---|
| 514-B-2 | 515-A-1 | 515-A-2 |
| 514-B-3 | 515-A-4 | 515-A-3 |
| 514-C-2 | 515-D-1 | 515-D-2 |

Kitchener Utilities

KITCHENER
Corporate Services
Technology Innovation and Services
Geospatial Data and Analytics
Map created: September 26, 2026

DISCLAIMER: This document is subject to copyright and may only be used for your personal, non-commercial use, provided you keep intact the copyright notice. The City of Kitchener assumes no responsibility for any errors, and is not liable for any damages of any kind resulting from the use of, or reliance on, the information contained in this document. The City of Kitchener does not make any representations or warranty, express or implied, concerning the accuracy, quality, likely results or reliability of the use of the information contained in this document. © 2026 The Corporation of the City of Kitchener. Some portions of this publication are produced using information under licensed use from Teranet ©1998 Protected by Copyright - May not be reproduced without Permission THIS IS NOT A PLAN OF SURVEY - PROJECTION: UTM NAD 83 zone 17

JOINS SHEET 495-C-4

JOINS SHEET 515-A-2

JOINS SHEET 515-B-2

529

530

1225/535

585

600

601

MANITOU DR

DOON VILLAGE RD

HOMER WATSON BLVD

MILLWOOD CRES

FARRIER DR

DUNLOP PL

Zone KIT 4

Zone KIT 2W

13026

7460

1167

3028

3027

7767

7768

7762

7462

7463

1789

99175

99176

99178

99177

1788

2893

2892

1882

2894

1881

1555

JOINS SHEET 515-B-4

# Kitchener Utilities
# Water Sixteenth Grid
# Atlas Map Sheet 515-B-1

Valve #

- Air Release
- Blowoff
- Pressure Reducing
- Valve
- Chamber
- Well

- WTP Treatment Plant
- Bacteriological Sampling Location
- Plastic Main
- Sanitary Force Main
- Water Service Pipe
- Parcel with Unusual Private Water Service Connection

**Main Ownership**
- Kitchener
- Region
- Dual

**Hydrant Flushing**
Hydrant #
- Both Fall And Regular
- New Development
- Regular
- All Other

**Main Diameter**
- 25mm (1")
- 38mm (1.5")
- 50mm (2")
- 75mm (3")
- 100mm (4")
- 150mm (6")
- 200mm (8")
- 250mm (10")
- 300mm (12")
- 350mm (14")
- 400mm (16")
- 450mm(18")
- 600mm (24")
- 750mm (30")
- 900mm (36")
- 1200mm (48")

N W E S

0 10 20 30 40 m

| | | |
|---|---|---|
| | 495-C-4 | 495-C-3 |
| 515-A-2 | 515-B-1 | 515-B-2 |
| 515-A-3 | 515-B-4 | 515-B-3 |

Kitchener Utilities

KITCHENER
Corporate Services
Technology Innovation and Services
Geospatial Data and Analytics
Map created: September 26, 2026

DISCLAIMER: This document is subject to copyright and may only be used for your personal, non-commercial use, provided you keep intact the copyright notice. The City of Kitchener assumes no responsibility for any errors, and is not liable for any damages of any kind resulting from the use of, or reliance on, the information contained in this document. The City of Kitchener does not make any representations or warranty, express or implied, concerning the accuracy, quality, likely results or reliability of the use of the information contained in this document. © 2026 The Corporation of the City of Kitchener. Some portions of this publication are produced using information under licensed use from Teranet ©1998 Protected by Copyright - May not be reproduced without Permission. THIS IS NOT A PLAN OF SURVEY - PROJECTION: UTM NAD 83 zone 17

JOINS SHEET 495-C-3

JOINS SHEET 515-B-1

JOINS SHEET 516-A-1

HOMER WATSON BLVD

1575/520

530

10

90622

HURON RD

Zone KIT 4

Zone KIT 2W

FARRIER DR

3212

3213

1793

2886

VAN HORNE PL

2887

BRASSEY CRT

3220

3219

FARRIER PL

4688

3218

3217

2889

PRESCOTT CRT

7461

1791

1792

1790

1794

UPPER CANADA DR

1556

2910

JOINS SHEET 515-B-3

# Kitchener Utilities
# Water Sixteenth Grid
# Atlas Map Sheet 515-B-2

Valve #

- Air Release
- Blowoff
- Pressure Reducing Valve
- Chamber
- Well

- Treatment Plant
- Bacteriological Sampling Location
- Plastic Main
- Sanitary Force Main
- Water Service Pipe
- Parcel with Unusual Private Water Service Connection

**Main Ownership**
- Kitchener
- Region
- Dual

**Hydrant Flushing** (Hydrant #)
- Both Fall And Regular
- New Development
- Regular
- All Other

**Main Diameter**
- 25mm (1")
- 38mm (1.5")
- 50mm (2")
- 75mm (3")
- 100mm (4")
- 150mm (6")
- 200mm (8")
- 250mm (10")
- 300mm (12")
- 350mm (14")
- 400mm (16")
- 450mm(18")
- 600mm (24")
- 750mm (30")
- 900mm (36")
- 1200mm (48")

N W E S

0 10 20 30 40 m

| | | |
|---|---|---|
| 495-C-4 | 495-C-3 | 496-D-4 |
| 515-B-1 | 515-B-2 | 516-A-1 |
| 515-B-4 | 515-B-3 | 516-A-4 |

Kitchener Utilities

KITCHENER

Corporate Services
Technology Innovation and Services
Geospatial Data and Analytics
Map created: September 26, 2026

DISCLAIMER: This document is subject to copyright and may only be used for your personal, non-commercial use, provided you keep intact the copyright notice. The City of Kitchener assumes no responsibility for any errors, and is not liable for any damages of any kind resulting from the use of, or reliance on, the information contained in this document. The City of Kitchener does not make any representations or warranty, express or implied, concerning the accuracy, quality, likely results or reliability of the use of the information contained in this document. © 2026 The Corporation of the City of Kitchener. Some portions of this publication are produced using information under licensed use from Teranet ©1998 Protected by Copyright - May not be reproduced without Permission THIS IS NOT A PLAN OF SURVEY - PROJECTION: UTM NAD 83 zone 17

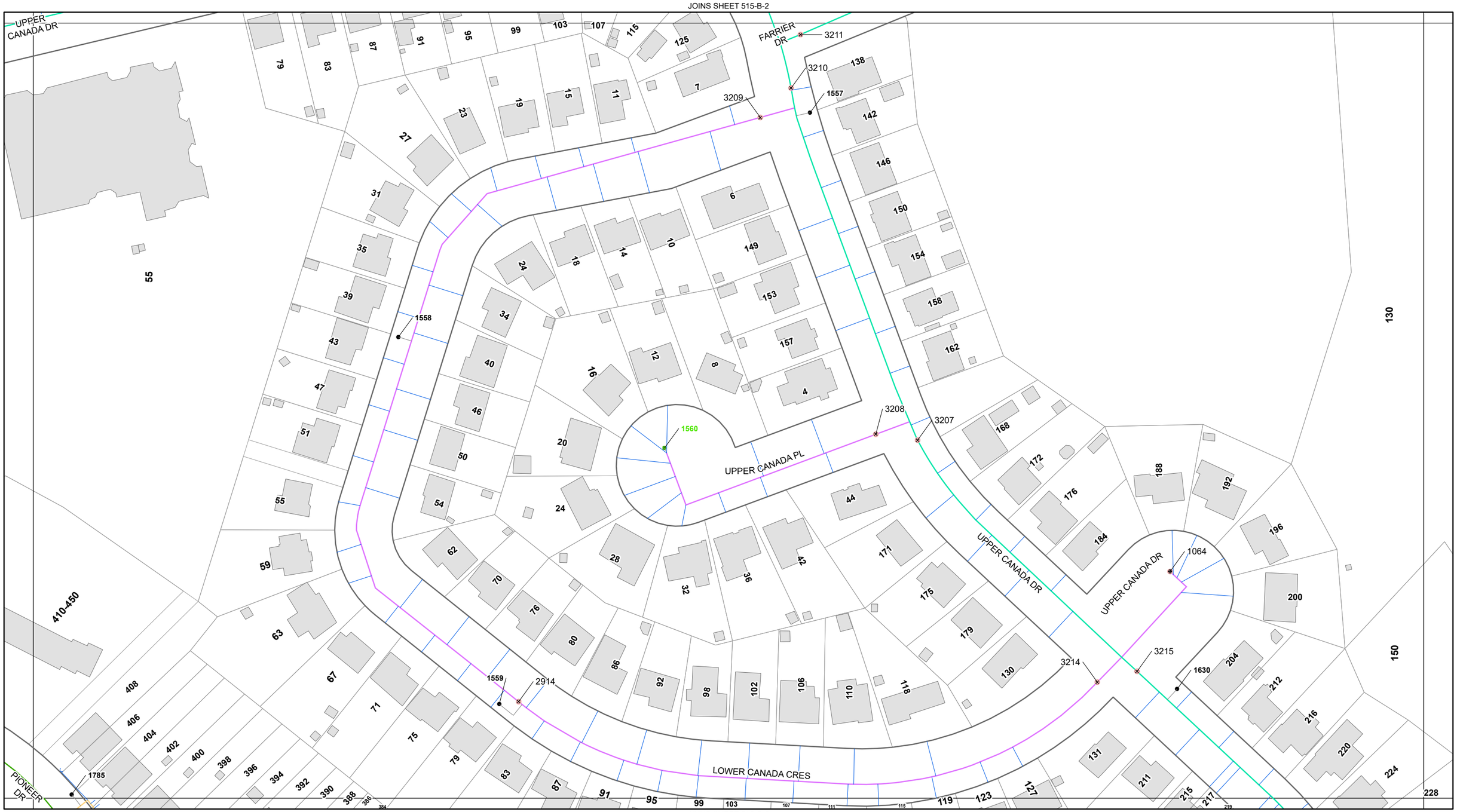


# Kitchener Utilities Water Sixteenth Grid Atlas Map Sheet 515-B-3

Valve #
- Air Release
- Blowoff
- Pressure Reducing
- Valve
- Chamber
- Well

WTP Treatment Plant
- Bacteriological Sampling Location
- Plastic Main
- Sanitary Force Main
- Water Service Pipe
- Parcel with Unusual Private Water Service Connection

**Main Ownership**
- Kitchener
- Region
- Dual

**Hydrant Flushing**
Hydrant #
- Both Fall And Regular
- New Development
- Regular
- All Other

**Main Diameter**
- 25mm (1")
- 38mm (1.5")
- 50mm (2")
- 75mm (3")
- 100mm (4")
- 150mm (6")
- 200mm (8")
- 250mm (10")
- 300mm (12")
- 350mm (14")
- 400mm (16")
- 450mm(18")
- 600mm (24")
- 750mm (30")
- 900mm (36")
- 1200mm (48")

N W E S

0 10 20 30 40 m

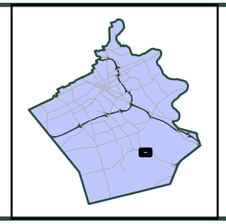

| | | |
|---|---|---|
| 515-B-1 | 515-B-2 | 516-A-1 |
| 515-B-4 | 515-B-3 | 516-A-4 |
| 515-C-1 | 515-C-2 | 516-D-1 |

Kitchener Utilities

KITCHENER
Corporate Services
Technology Innovation and Services
Geospatial Data and Analytics
Map created: September 26, 2026

DISCLAIMER: This document is subject to copyright and may only be used for your personal, non-commercial use, provided you keep intact the copyright notice. The City of Kitchener assumes no responsibility for any errors, and is not liable for any damages of any kind resulting from the use of, or reliance on, the information contained in this document. The City of Kitchener does not make any representations or warranty, express or implied, concerning the accuracy, quality, likely results or reliability of the use of the information contained in this document. © 2026 The Corporation of the City of Kitchener. Some portions of this publication are produced using information under licensed use from Teranet ©1998 Protected by Copyright - May not be reproduced without Permission THIS IS NOT A PLAN OF SURVEY - PROJECTION: UTM NAD 83 zone 17

JOINS SHEET 515-B-1

JOINS SHEET 515-A-3

JOINS SHEET 515-B-3

HARCOURT CRES

MILLWOOD CRES

UPPER CANADA DR

DOON VILLAGE RD

PIONEER DR

1887 2904 1883 2903 2905 1884 2906 100337 2907 109641 1476 2908 1555 1853 2924 2922 1473

15 25 55 648 410-450 375-445

JOINS SHEET 515-C-1

# Kitchener Utilities
# Water Sixteenth Grid
# Atlas Map Sheet 515-B-4

Valve #
- Air Release
- Blowoff
- Pressure Reducing
- Valve
- Chamber
- Well

- WTP Treatment Plant
- Bacteriological Sampling Location
- Plastic Main
- Sanitary Force Main
- Water Service Pipe
- Parcel with Unusual Private Water Service Connection

**Main Ownership**
- Kitchener
- Region
- Dual

**Hydrant Flushing** (Hydrant #)
- Both Fall And Regular
- New Development
- Regular
- All Other

**Main Diameter**
- 25mm (1")
- 38mm (1.5")
- 50mm (2")
- 75mm (3")
- 100mm (4")
- 150mm (6")
- 200mm (8")
- 250mm (10")
- 300mm (12")
- 350mm (14")
- 400mm (16")
- 450mm(18")
- 600mm (24")
- 750mm (30")
- 900mm (36")
- 1200mm (48")

N W E S

0 10 20 30 40 m

| | | |
|---|---|---|
| 515-A-2 | 515-B-1 | 515-B-2 |
| 515-A-3 | 515-B-4 | 515-B-3 |
| 515-D-2 | 515-C-1 | 515-C-2 |

Kitchener Utilities

KITCHENER
Corporate Services
Technology Innovation and Services
Geospatial Data and Analytics
Map created: September 26, 2026

DISCLAIMER: This document is subject to copyright and may only be used for your personal, non-commercial use, provided you keep intact the copyright notice. The City of Kitchener assumes no responsibility for any errors, and is not liable for any damages of any kind resulting from the use of, or reliance on, the information contained in this document. The City of Kitchener does not make any representations or warranty, express or implied, concerning the accuracy, quality, likely results or reliability of the use of the information contained in this document. © 2026 The Corporation of the City of Kitchener. Some portions of this publication are produced using information under licensed use from Teranet ©1998 Protected by Copyright - May not be reproduced without Permission THIS IS NOT A PLAN OF SURVEY - PROJECTION: UTM NAD 83 zone 17

JOINS SHEET 515-B-4

JOINS SHEET 515-D-2

JOINS SHEET 515-C-2

JOINS SHEET 515-C-4

PIONEER DR
PERIN PL
VINTAGE CRES
NATHANIEL CRES
DOON VILLAGE RD
PATHFINDER CRES
1891
1897
2925
2926
2922
2918
2930
7862
2928
1890
2931
1892
7866
2927
1889
2082
2036
2963

# Kitchener Utilities
# Water Sixteenth Grid
# Atlas Map Sheet 515-C-1

Air Release
Blowoff
Pressure Reducing
Valve #
Valve
Chamber
Well

WTP Treatment Plant
Bacteriological Sampling Location
Plastic Main
Sanitary Force Main
Water Service Pipe
Parcel with Unusual Private Water Service Connection

**Main Ownership**
Kitchener
Region
Dual

**Hydrant Flushing**
Hydrant #
Both Fall And Regular
New Development
Regular
All Other

**Main Diameter**
25mm (1")
38mm (1.5")
50mm (2")
75mm (3")
100mm (4")
150mm (6")
200mm (8")
250mm (10")
300mm (12")
350mm (14")
400mm (16")
450mm(18")
600mm (24")
750mm (30")
900mm (36")
1200mm (48")

N W E S
0 10 20 30 40 m

| | | |
|---|---|---|
| 515-A-3 | 515-B-4 | 515-B-3 |
| 515-D-2 | 515-C-1 | 515-C-2 |
| 515-D-3 | 515-C-4 | 515-C-3 |

Kitchener Utilities

KITCHENER
Corporate Services
Technology Innovation and Services
Geospatial Data and Analytics
Map created: September 26, 2026

DISCLAIMER: This document is subject to copyright and may only be used for your personal, non-commercial use, provided you keep intact the copyright notice. The City of Kitchener assumes no responsibility for any errors, and is not liable for any damages of any kind resulting from the use of, or reliance on, the information contained in this document. The City of Kitchener does not make any representations or warranty, express or implied, concerning the accuracy, quality, likely results or reliability of the use of the information contained in this document. © 2026 The Corporation of the City of Kitchener. Some portions of this publication are produced using information under licensed use from Teranet ©1998 Protected by Copyright - May not be reproduced without Permission THIS IS NOT A PLAN OF SURVEY - PROJECTION: UTM NAD 83 zone 17

JOINS SHEET 515-B-3

JOINS SHEET 515-C-1

JOINS SHEET 516-D-1

JOINS SHEET 515-C-3

PIONEER DR

UPPER CANADA DR

DOON VILLAGE RD

PATHFINDER CRES

HARVEST CRT

BECHTEL DR

2918 2919 94833 2921 1786 2917 1787 3151 3150 90235 3149 3148 1682

375-445 365 806-816 838-852/201-285

# Kitchener Utilities Water Sixteenth Grid Atlas Map Sheet 515-C-2

Valve #

- Air Release
- Blowoff
- Pressure Reducing Valve
- Chamber
- Well

- WTP Treatment Plant
- Bacteriological Sampling Location
- Plastic Main
- Sanitary Force Main
- Water Service Pipe
- Parcel with Unusual Private Water Service Connection

**Main Ownership**
- Kitchener
- Region
- Dual

**Hydrant Flushing** (Hydrant #)
- Both Fall And Regular
- New Development
- Regular
- All Other

**Main Diameter**
- 25mm (1")
- 38mm (1.5")
- 50mm (2")
- 75mm (3")
- 100mm (4")
- 150mm (6")
- 200mm (8")
- 250mm (10")
- 300mm (12")
- 350mm (14")
- 400mm (16")
- 450mm(18")
- 600mm (24")
- 750mm (30")
- 900mm (36")
- 1200mm (48")

N W E S

0 10 20 30 40 m

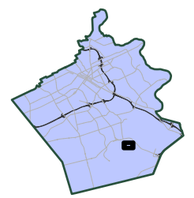

| | | |
|---|---|---|
| 515-B-4 | 515-B-3 | 516-A-4 |
| 515-C-1 | 515-C-2 | 516-D-1 |
| 515-C-4 | 515-C-3 | 516-D-4 |

Kitchener Utilities

KITCHENER
Corporate Services
Technology Innovation and Services
Geospatial Data and Analytics
Map created: September 26, 2026

DISCLAIMER: This document is subject to copyright and may only be used for your personal, non-commercial use, provided you keep intact the copyright notice. The City of Kitchener assumes no responsibility for any errors, and is not liable for any damages of any kind resulting from the use of, or reliance on, the information contained in this document. The City of Kitchener does not make any representations or warranty, express or implied, concerning the accuracy, quality, likely results or reliability of the use of the information contained in this document. © 2026 The Corporation of the City of Kitchener. Some portions of this publication are produced using information under licensed use from Teranet ©1998 Protected by Copyright - May not be reproduced without Permission THIS IS NOT A PLAN OF SURVEY - PROJECTION: UTM NAD 83 zone 17

JOINS SHEET 515-C-2

JOINS SHEET 515-C-4

JOINS SHEET 516-D-4

JOINS SHEET 538-B-2

HARVEST CRT
PATHFINDER CRES
PATHFINDER CRES
BECHTEL DR
COBBLESTONE ST
DOON VILLAGE RD
DOON VILLAGE RD
ANVIL ST

2957 2086 2009 2035 2087 3132 3134 1469 3133 2958 2959 2028 3131 2956 100511 100510 2118 2953 2064

838-852/201-285 854 15 868 900 883 895 901 907 910-942 914 918

# Kitchener Utilities
# Water Sixteenth Grid
# Atlas Map Sheet 515-C-3

Valve #

- Air Release
- Blowoff
- Pressure Reducing Valve
- Chamber
- Well

- WTP Treatment Plant
- Bacteriological Sampling Location
- Plastic Main
- Sanitary Force Main
- Water Service Pipe
- Parcel with Unusual Private Water Service Connection

**Main Ownership**
- Kitchener
- Region
- Dual

**Hydrant Flushing** (Hydrant #)
- Both Fall And Regular
- New Development
- Regular
- All Other

**Main Diameter**
- 25mm (1")
- 38mm (1.5")
- 50mm (2")
- 75mm (3")
- 100mm (4")
- 150mm (6")
- 200mm (8")
- 250mm (10")
- 300mm (12")
- 350mm (14")
- 400mm (16")
- 450mm(18")
- 600mm (24")
- 750mm (30")
- 900mm (36")
- 1200mm (48")

N W E S

0 10 20 30 40 m

| | | |
|---|---|---|
| 515-C-1 | 515-C-2 | 516-D-1 |
| 515-C-4 | 515-C-3 | 516-D-4 |
| 538-B-1 | 538-B-2 | 539-A-1 |

Kitchener Utilities

KITCHENER
Corporate Services
Technology Innovation and Services
Geospatial Data and Analytics
Map created: September 26, 2026

DISCLAIMER: This document is subject to copyright and may only be used for your personal, non-commercial use, provided you keep intact the copyright notice. The City of Kitchener assumes no responsibility for any errors, and is not liable for any damages of any kind resulting from the use of, or reliance on, the information contained in this document. The City of Kitchener does not make any representations or warranty, express or implied, concerning the accuracy, quality, likely results or reliability of the use of the information contained in this document. © 2026 The Corporation of the City of Kitchener. Some portions of this publication are produced using information under licensed use from Teranet 619968 Protected by Copyright - May not be reproduced without Permission THIS IS NOT A PLAN OF SURVEY - PROJECTION: UTM NAD 83 zone 17

JOINS SHEET 515-C-1

JOINS SHEET 515-D-3

JOINS SHEET 515-C-3

JOINS SHEET 538-B-1

PIONEER DR

VINTAGE CRES

PATHFINDER CRES

NATHANIEL CRES

WHEATFIELD CRES

2934 2933 1893 2942 2941 2032 2961 2037 2960 2962 2943 2033 2034 2064

# Kitchener Utilities
# Water Sixteenth Grid
# Atlas Map Sheet 515-C-4

Valve #

- Air Release
- Blowoff
- Pressure Reducing Valve
- Chamber
- Well

- WTP Treatment Plant
- Bacteriological Sampling Location
- Plastic Main
- Sanitary Force Main
- Water Service Pipe
- Parcel with Unusual Private Water Service Connection

**Main Ownership**
- Kitchener
- Region
- Dual

**Hydrant Flushing** (Hydrant #)
- Both Fall And Regular
- New Development
- Regular
- All Other

**Main Diameter**
- 25mm (1")
- 38mm (1.5")
- 50mm (2")
- 75mm (3")
- 100mm (4")
- 150mm (6")
- 200mm (8")
- 250mm (10")
- 300mm (12")
- 350mm (14")
- 400mm (16")
- 450mm(18")
- 600mm (24")
- 750mm (30")
- 900mm (36")
- 1200mm (48")

N W E S

0 10 20 30 40 m

| | | |
|---|---|---|
| 515-D-2 | 515-C-1 | 515-C-2 |
| 515-D-3 | 515-C-4 | 515-C-3 |
| 538-A-2 | 538-B-1 | 538-B-2 |

Kitchener Utilities

KITCHENER
Corporate Services
Technology Innovation and Services
Geospatial Data and Analytics
Map created: September 26, 2026

DISCLAIMER: This document is subject to copyright and may only be used for your personal, non-commercial use, provided you keep intact the copyright notice. The City of Kitchener assumes no responsibility for any errors, and is not liable for any damages of any kind resulting from the use of, or reliance on, the information contained in this document. The City of Kitchener does not make any representations or warranty, express or implied, concerning the accuracy, quality, likely results or reliability of the use of the information contained in this document. © 2026 The Corporation of the City of Kitchener. Some portions of this publication are produced using information under licensed use from Teranet ©1998 Protected by Copyright - May not be reproduced without Permission THIS IS NOT A PLAN OF SURVEY - PROJECTION: UTM NAD 83 zone 17

JOINS SHEET 515-A-4

JOINS SHEET 514-C-2

JOINS SHEET 515-D-2

JOINS SHEET 515-D-4

OLD HURON RD

MARIANNE DORN TRAIL

MAXWELL DR

95498

95497

7143

7144

7146

2988

2202

Zone KIT 2W

Zone KIT 4

# Kitchener Utilities
# Water Sixteenth Grid
# Atlas Map Sheet 515-D-1

Valve #

- Air Release
- Blowoff
- Pressure Reducing
- Valve
- Chamber
- Well

- Treatment Plant
- Bacteriological Sampling Location
- Plastic Main
- Sanitary Force Main
- Water Service Pipe
- Parcel with Unusual Private Water Service Connection

Hydrant #

**Main Ownership**
- Kitchener
- Region
- Dual

**Hydrant Flushing**
- Both Fall And Regular
- New Development
- Regular
- All Other

**Main Diameter**
- 25mm (1")
- 38mm (1.5")
- 50mm (2")
- 75mm (3")
- 100mm (4")
- 150mm (6")
- 200mm (8")
- 250mm (10")
- 300mm (12")
- 350mm (14")
- 400mm (16")
- 450mm(18")
- 600mm (24")
- 750mm (30")
- 900mm (36")
- 1200mm (48")

N W E S

0 10 20 30 40 m

| | | |
|---|---|---|
| 514-B-3 | 515-A-4 | 515-A-3 |
| 514-C-2 | 515-D-1 | 515-D-2 |
| 514-C-3 | 515-D-4 | 515-D-3 |

Kitchener Utilities

KITCHENER
Corporate Services
Technology Innovation and Services
Geospatial Data and Analytics
Map created: September 26, 2026

DISCLAIMER: This document is subject to copyright and may only be used for your personal, non-commercial use, provided you keep intact the copyright notice. The City of Kitchener assumes no responsibility for any errors, and is not liable for any damages of any kind resulting from the use of, or reliance on, the information contained in this document. The City of Kitchener does not make any representations or warranty, express or implied, concerning the accuracy, quality, likely results or reliability of the use of the information contained in this document. © 2026 The Corporation of the City of Kitchener. Some portions of this publication are produced using information under licensed use from Teranet ©1998 Protected by Copyright - May not be reproduced without Permission THIS IS NOT A PLAN OF SURVEY - PROJECTION: UTM NAD 83 zone 17

JOINS SHEET 515-A-3

JOINS SHEET 515-D-1

JOINS SHEET 515-C-1

JOINS SHEET 515-D-3

CARLYLE DR

CARLYLE PL

MAXWELL DR

BLACK WALNUT DR

BIEHN DR

Zone KIT 2W

Zone KIT 4

2971 100338 1953 2985 2986 1938 2987 2201 1942 2968 2969 1939 1896 7760 95092 95093 7861 95094 100788 100789 100790 2967 7863 2200

# Kitchener Utilities
# Water Sixteenth Grid
# Atlas Map Sheet 515-D-2

Valve #

- Air Release
- Blowoff
- Pressure Reducing Valve
- Chamber
- Well

- Treatment Plant
- Bacteriological Sampling Location
- Plastic Main
- Sanitary Force Main
- Water Service Pipe
- Parcel with Unusual Private Water Service Connection

**Main Ownership**
- Kitchener
- Region
- Dual

**Hydrant Flushing**

Hydrant #
- Both Fall And Regular
- New Development
- Regular
- All Other

**Main Diameter**
- 25mm (1")
- 38mm (1.5")
- 50mm (2")
- 75mm (3")
- 100mm (4")
- 150mm (6")
- 200mm (8")
- 250mm (10")
- 300mm (12")
- 350mm (14")
- 400mm (16")
- 450mm(18")
- 600mm (24")
- 750mm (30")
- 900mm (36")
- 1200mm (48")

N W E S

0 10 20 30 40 m

| | | |
|---|---|---|
| 515-A-4 | 515-A-3 | 515-B-4 |
| 515-D-1 | 515-D-2 | 515-C-1 |
| 515-D-4 | 515-D-3 | 515-C-4 |

Kitchener Utilities

KITCHENER
Corporate Services
Technology Innovation and Services
Geospatial Data and Analytics
Map created: September 26, 2026

DISCLAIMER: This document is subject to copyright and may only be used for your personal, non-commercial use, provided you keep intact the copyright notice. The City of Kitchener assumes no responsibility for any errors, and is not liable for any damages of any kind resulting from the use of, or reliance on, the information contained in this document. The City of Kitchener does not make any representations or warranty, express or implied, concerning the accuracy, quality, likely results or reliability of the use of the information contained in this document. © 2026 The Corporation of the City of Kitchener. Some portions of this publication are produced using information under licensed use from Teranet ©1998 Protected by Copyright - May not be reproduced without Permission THIS IS NOT A PLAN OF SURVEY - PROJECTION: UTM NAD 83 zone 17

JOINS SHEET 515-D-2

JOINS SHEET 515-D-4

JOINS SHEET 515-C-4

JOINS SHEET 538-A-2

BIEHN DR
BLACK WALNUT PL
BLACK WALNUT DR
PIONEER DR
NATHANIEL CRES
BEECHTEL DR
MITTON PL

Zone KIT 2W
Zone KIT 4

2200
3031
3032
101018
7864
2964
1895
7761
2934
7865
2937
1894
2938
2068

580

# Kitchener Utilities
# Water Sixteenth Grid
# Atlas Map Sheet 515-D-3

Valve #
- Air Release
- Blowoff
- Pressure Reducing
- Valve
- Chamber
- Well

- WTP Treatment Plant
- Bacteriological Sampling Location
- Plastic Main
- Sanitary Force Main
- Water Service Pipe
- Parcel with Unusual Private Water Service Connection

**Main Ownership**
- Kitchener
- Region
- Dual

**Hydrant Flushing**
Hydrant #
- Both Fall And Regular
- New Development
- Regular
- All Other

**Main Diameter**
- 25mm (1")
- 38mm (1.5")
- 50mm (2")
- 75mm (3")
- 100mm (4")
- 150mm (6")
- 200mm (8")
- 250mm (10")
- 300mm (12")
- 350mm (14")
- 400mm (16")
- 450mm(18")
- 600mm (24")
- 750mm (30")
- 900mm (36")
- 1200mm (48")

N W E S

0 10 20 30 40 m

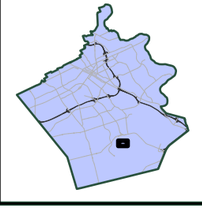

| | | |
|---|---|---|
| 515-D-1 | 515-D-2 | 515-C-1 |
| 515-D-4 | 515-D-3 | 515-C-4 |
| 538-A-1 | 538-A-2 | 538-B-1 |

Kitchener Utilities

KITCHENER
Corporate Services
Technology Innovation and Services
Geospatial Data and Analytics
Map created: September 26, 2026

DISCLAIMER: This document is subject to copyright and may only be used for your personal, non-commercial use, provided you keep intact the copyright notice. The City of Kitchener assumes no responsibility for any errors, and is not liable for any damages of any kind resulting from the use of, or reliance on, the information contained in this document. The City of Kitchener does not make any representations or warranty, express or implied, concerning the accuracy, quality, likely results or reliability of the use of the information contained in this document. © 2026 The Corporation of the City of Kitchener. Some portions of this publication are produced using information under licensed use from Teranet ©1998 Protected by Copyright - May not be reproduced without Permission THIS IS NOT A PLAN OF SURVEY - PROJECTION: UTM NAD 83 zone 17

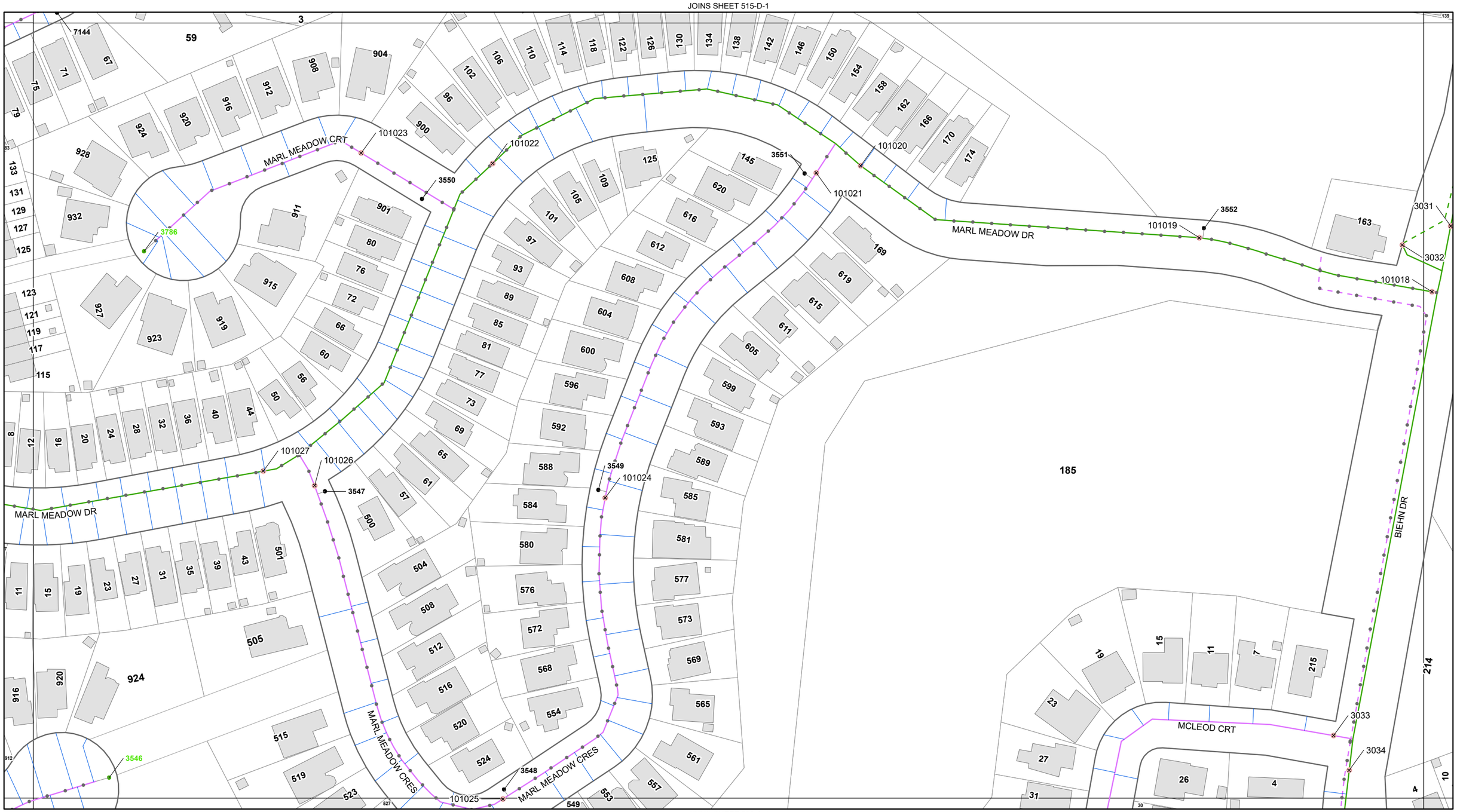


# Kitchener Utilities Water Sixteenth Grid Atlas Map Sheet 515-D-4

Valve #
- Air Release
- Blowoff
- Pressure Reducing
- Valve
- Chamber
- Well

WTP Treatment Plant
- Bacteriological Sampling Location
- Plastic Main
- Sanitary Force Main
- Water Service Pipe
- Parcel with Unusual Private Water Service Connection

**Main Ownership**
- Kitchener
- Region
- Dual

**Hydrant Flushing**
Hydrant #
- Both Fall And Regular
- New Development
- Regular
- All Other

**Main Diameter**
- 25mm (1")
- 38mm (1.5")
- 50mm (2")
- 75mm (3")
- 100mm (4")
- 150mm (6")
- 200mm (8")
- 250mm (10")
- 300mm (12")
- 350mm (14")
- 400mm (16")
- 450mm(18")
- 600mm (24")
- 750mm (30")
- 900mm (36")
- 1200mm (48")

N W E S

0 10 20 30 40 m

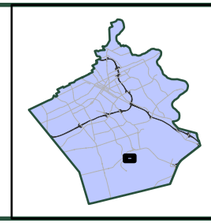

| | | |
|---|---|---|
| 514-C-2 | 515-D-1 | 515-D-2 |
| 514-C-3 | 515-D-4 | 515-D-3 |
| 537-B-2 | 538-A-1 | 538-A-2 |

Kitchener Utilities

KITCHENER
Corporate Services
Technology Innovation and Services
Geospatial Data and Analytics
Map created: September 26, 2026

DISCLAIMER: This document is subject to copyright and may only be used for your personal, non-commercial use, provided you keep intact the copyright notice. The City of Kitchener assumes no responsibility for any errors, and is not liable for any damages of any kind resulting from the use of, or reliance on, the information contained in this document. The City of Kitchener does not make any representations or warranty, express or implied, concerning the accuracy, quality, likely results or reliability of the use of the information contained in this document. © 2026 The Corporation of the City of Kitchener. Some portions of this publication are produced using information under licensed use from Teranet ©1998 Protected by Copyright - May not be reproduced without Permission THIS IS NOT A PLAN OF SURVEY - PROJECTION: UTM NAD 83 zone 17




# Kitchener Utilities Water Sixteenth Grid Atlas Map Sheet 516-A-1

Valve #
- Air Release
- Blowoff
- Pressure Reducing
- Valve
- Chamber
- Well

WTP Treatment Plant
- Bacteriological Sampling Location
- Plastic Main
- Sanitary Force Main
- Water Service Pipe
- Parcel with Unusual Private Water Service Connection

**Main Ownership**
- Kitchener
- Region
- Dual

**Hydrant Flushing**
Hydrant #
- Both Fall And Regular
- New Development
- Regular
- All Other

**Main Diameter**
- 25mm (1")
- 38mm (1.5")
- 50mm (2")
- 75mm (3")
- 100mm (4")
- 150mm (6")
- 200mm (8")
- 250mm (10")
- 300mm (12")
- 350mm (14")
- 400mm (16")
- 450mm(18")
- 600mm (24")
- 750mm (30")
- 900mm (36")
- 1200mm (48")

N W E S

0 10 20 30 40 m

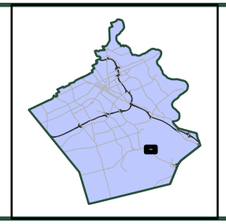

| | | |
|---|---|---|
| 495-C-3 | 496-D-4 | |
| 515-B-2 | 516-A-1 | 516-A-2 |
| 515-B-3 | 516-A-4 | 516-A-3 |

Kitchener Utilities

Kitchener Corporate Services Technology Innovation and Services Geospatial Data and Analytics
Map created: September 26, 2026

DISCLAIMER: This document is subject to copyright and may only be used for your personal, non-commercial use, provided you keep intact the copyright notice. The City of Kitchener assumes no responsibility for any errors, and is not liable for any damages of any kind resulting from the use of, or reliance on, the information contained in this document. The City of Kitchener does not make any representations or warranty, express or implied, concerning the accuracy, quality, likely results or reliability of the use of the information contained in this document. © 2026 The Corporation of the City of Kitchener. Some portions of this publication are produced using information under licensed use from Teranet ©1998 Protected by Copyright - May not be reproduced without Permission THIS IS NOT A PLAN OF SURVEY - PROJECTION: UTM NAD 83 zone 17

JOINS SHEET 496-D-3

JOINS SHEET 516-A-1

JOINS SHEET 516-B-1

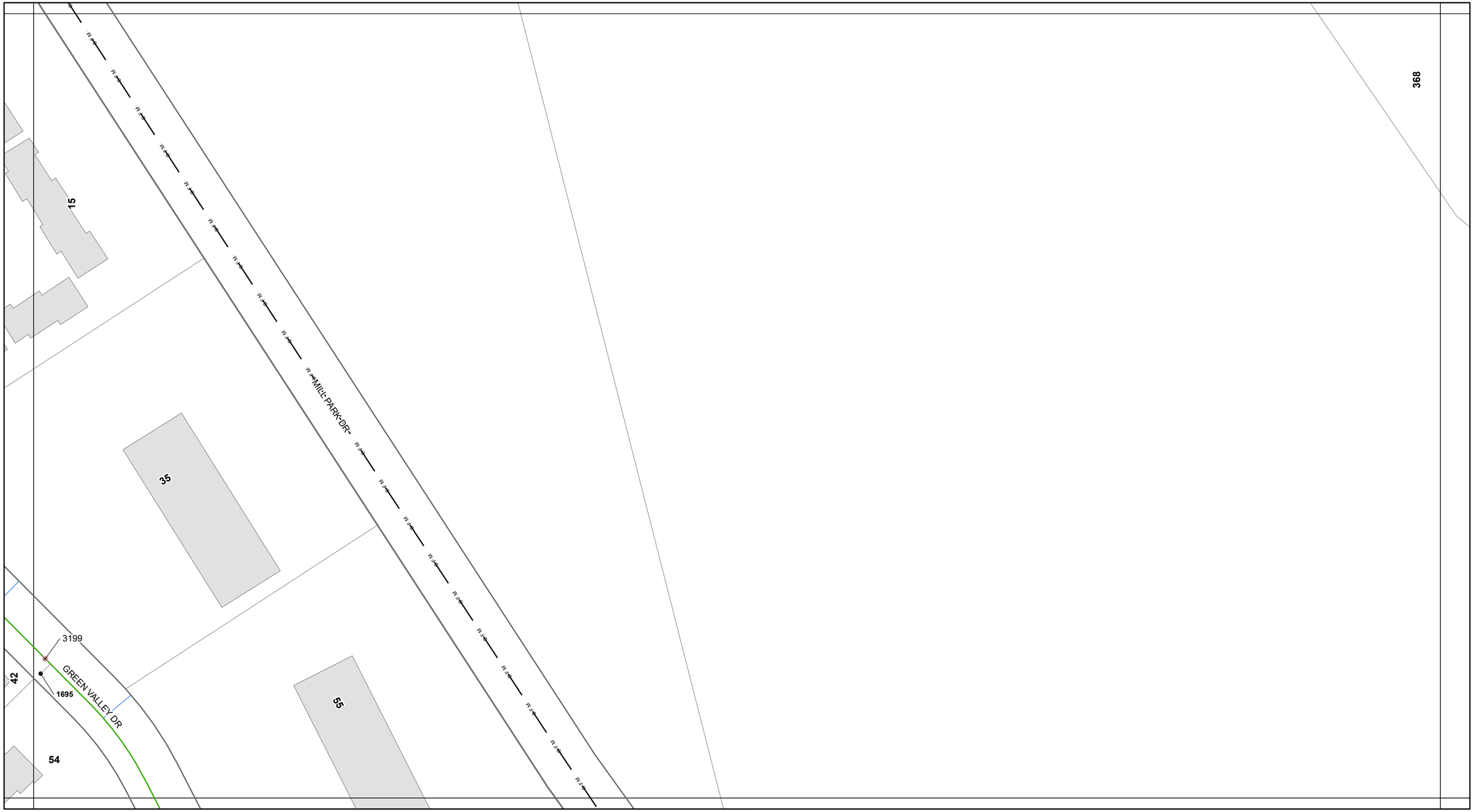


JOINS SHEET 516-A-3

# Kitchener Utilities
# Water Sixteenth Grid
# Atlas Map Sheet 516-A-2

Valve #
- Air Release
- Blowoff
- Pressure Reducing Valve
- Chamber
- Well

- Treatment Plant
- Bacteriological Sampling Location
- Plastic Main
- Sanitary Force Main
- Water Service Pipe
- Parcel with Unusual Private Water Service Connection

**Main Ownership**
- Kitchener
- Region
- Dual

**Hydrant Flushing** (Hydrant #)
- Both Fall And Regular
- New Development
- Regular
- All Other

**Main Diameter**
- 25mm (1")
- 38mm (1.5")
- 50mm (2")
- 75mm (3")
- 100mm (4")
- 150mm (6")
- 200mm (8")
- 250mm (10")
- 300mm (12")
- 350mm (14")
- 400mm (16")
- 450mm(18")
- 600mm (24")
- 750mm (30")
- 900mm (36")
- 1200mm (48")

N W E S

0 10 20 30 40 m

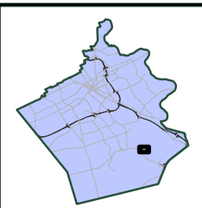

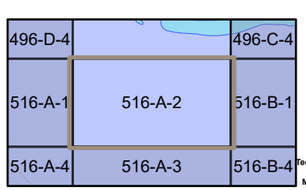


Kitchener Utilities

KITCHENER
Corporate Services
Technology Innovation and Services
Geospatial Data and Analytics
Map created: September 26, 2026

DISCLAIMER: This document is subject to copyright and may only be used for your personal, non-commercial use, provided you keep intact the copyright notice. The City of Kitchener assumes no responsibility for any errors, and is not liable for any damages of any kind resulting from the use of, or reliance on, the information contained in this document. The City of Kitchener does not make any representations or warranty, express or implied, concerning the accuracy, quality, likely results or reliability of the use of the information contained in this document. © 2026 The Corporation of the City of Kitchener. Some portions of this publication are produced using information under licensed use from Teranet ©1998 Protected by Copyright - May not be reproduced without Permission THIS IS NOT A PLAN OF SURVEY - PROJECTION: UTM NAD 83 zone 17

JOINS SHEET 516-A-2

JOINS SHEET 516-A-4

JOINS SHEET 516-B-4

JOINS SHEET 516-D-2

MILL PARK DR

PIONEER DR

HOMER WATSON BLVD

ARROWHEAD CRES

ARROWHEAD CRES

GREEN VALLEY DR

55

54

85

10

40

21-41

112

114

116

118

120

122

124

126

128

6

10

14

18

22

26

30

23

48

44

52

15

19

144

148

152

156

160

164

168

172

176

180

187

165

206

188

184

180

3201

118521

1605

1604

100901

118501

94851

1606

115227

90155

107421

1608

94960

3191

1607

# Kitchener Utilities
# Water Sixteenth Grid
# Atlas Map Sheet 516-A-3

Valve #

- Air Release
- Blowoff
- Pressure Reducing
- Valve
- Chamber
- Well

- Treatment Plant
- Bacteriological Sampling Location
- Plastic Main
- Sanitary Force Main
- Water Service Pipe
- Parcel with Unusual Private Water Service Connection

**Main Ownership**
- Kitchener
- Region
- Dual

**Hydrant Flushing**

Hydrant #
- Both Fall And Regular
- New Development
- Regular
- All Other

**Main Diameter**
- 25mm (1")
- 38mm (1.5")
- 50mm (2")
- 75mm (3")
- 100mm (4")
- 150mm (6")
- 200mm (8")
- 250mm (10")
- 300mm (12")
- 350mm (14")
- 400mm (16")
- 450mm(18")
- 600mm (24")
- 750mm (30")
- 900mm (36")
- 1200mm (48")

N W E S

0 10 20 30 40 m

| | | |
|---|---|---|
| 516-A-1 | 516-A-2 | 516-B-1 |
| 516-A-4 | 516-A-3 | 516-B-4 |
| 516-D-1 | 516-D-2 | 516-C-1 |

Kitchener Utilities

KITCHENER
Corporate Services
Technology Innovation and Services
Geospatial Data and Analytics
**Map created: September 26, 2026**

DISCLAIMER: This document is subject to copyright and may only be used for your personal, non-commercial use, provided you keep intact the copyright notice. The City of Kitchener assumes no responsibility for any errors, and is not liable for any damages of any kind resulting from the use of, or reliance on, the information contained in this document. The City of Kitchener does not make any representations or warranty, express or implied, concerning the accuracy, quality, likely results or reliability of the use of the information contained in this document. © 2026 The Corporation of the City of Kitchener. Some portions of this publication are produced using information under licensed use from Teranet ©1998 Protected by Copyright - May not be reproduced without Permission THIS IS NOT A PLAN OF SURVEY - PROJECTION: UTM NAD 83 zone 17

JOINS SHEET 516-A-1

JOINS SHEET 515-B-3

JOINS SHEET 516-A-3

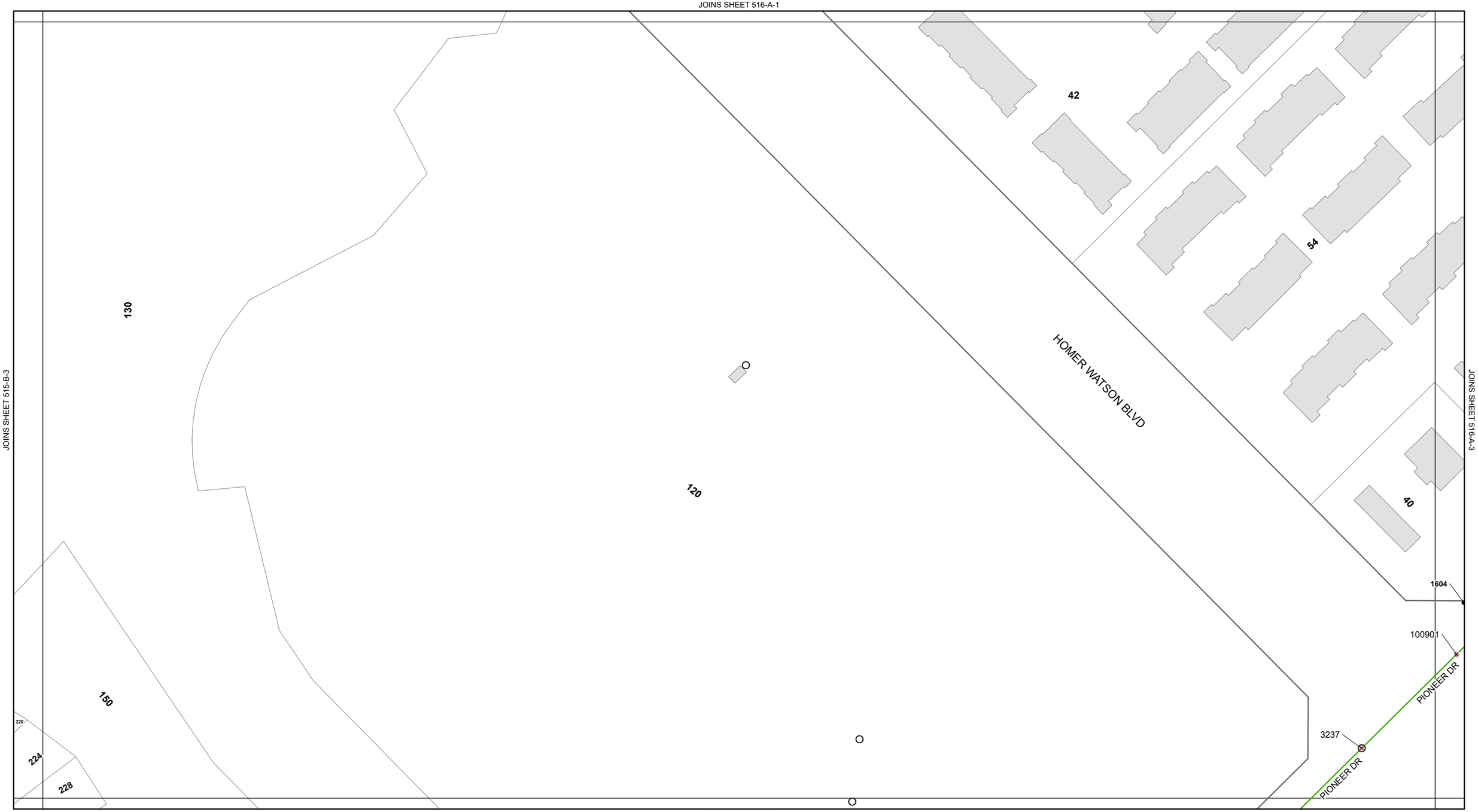


JOINS SHEET 516-D-1

# Kitchener Utilities
# Water Sixteenth Grid
# Atlas Map Sheet 516-A-4

Valve #

- Air Release
- Blowoff
- Pressure Reducing
- Valve
- Chamber
- Well

- WTP Treatment Plant
- Bacteriological Sampling Location
- Plastic Main
- Sanitary Force Main
- Water Service Pipe
- Parcel with Unusual Private Water Service Connection

**Main Ownership**
- Kitchener
- Region
- Dual

**Hydrant Flushing**

Hydrant #
- Both Fall And Regular
- New Development
- Regular
- All Other

**Main Diameter**
- 25mm (1")
- 38mm (1.5")
- 50mm (2")
- 75mm (3")
- 100mm (4")
- 150mm (6")
- 200mm (8")
- 250mm (10")
- 300mm (12")
- 350mm (14")
- 400mm (16")
- 450mm(18")
- 600mm (24")
- 750mm (30")
- 900mm (36")
- 1200mm (48")

N W E S

0 10 20 30 40 m

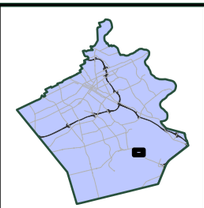

| | | |
|---|---|---|
| 515-B-2 | 516-A-1 | 516-A-2 |
| 515-B-3 | 516-A-4 | 516-A-3 |
| 515-C-2 | 516-D-1 | 516-D-2 |

Kitchener Utilities

KITCHENER
Corporate Services
Technology Innovation and Services
Geospatial Data and Analytics
Map created: September 26, 2026

DISCLAIMER: This document is subject to copyright and may only be used for your personal, non-commercial use, provided you keep intact the copyright notice. The City of Kitchener assumes no responsibility for any errors, and is not liable for any damages of any kind resulting from the use of, or reliance on, the information contained in this document. The City of Kitchener does not make any representations or warranty, express or implied, concerning the accuracy, quality, likely results or reliability of the use of the information contained in this document. © 2026 The Corporation of the City of Kitchener. Some portions of this publication are produced using information under licensed use from Teranet ©1998 Protected by Copyright - May not be reproduced without Permission THIS IS NOT A PLAN OF SURVEY - PROJECTION: UTM NAD 83 zone 17

JOINS SHEET 496-C-4

JOINS SHEET 516-A-2

JOINS SHEET 516-B-2

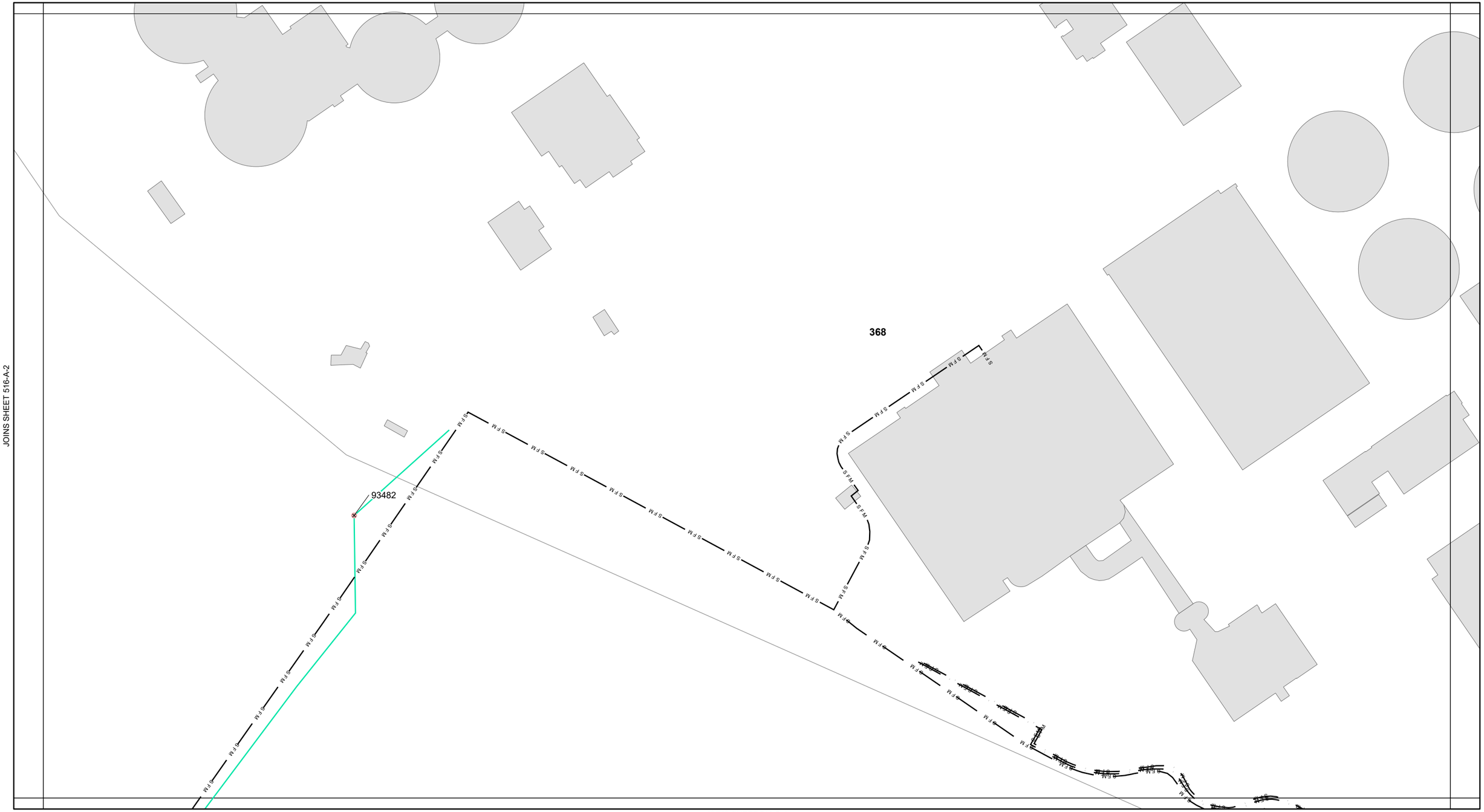


JOINS SHEET 516-B-4

# Kitchener Utilities
# Water Sixteenth Grid
# Atlas Map Sheet 516-B-1

Valve #

- Air Release
- Blowoff
- Pressure Reducing Valve
- Chamber
- Well
- WTP Treatment Plant
- Bacteriological Sampling Location
- Plastic Main
- Sanitary Force Main
- Water Service Pipe
- Parcel with Unusual Private Water Service Connection

**Main Ownership**
- Kitchener
- Region
- Dual

**Hydrant Flushing** (Hydrant #)
- Both Fall And Regular
- New Development
- Regular
- All Other

**Main Diameter**
- 25mm (1")
- 38mm (1.5")
- 50mm (2")
- 75mm (3")
- 100mm (4")
- 150mm (6")
- 200mm (8")
- 250mm (10")
- 300mm (12")
- 350mm (14")
- 400mm (16")
- 450mm(18")
- 600mm (24")
- 750mm (30")
- 900mm (36")
- 1200mm (48")

N W E S

0 10 20 30 40 m



| | | |
|---|---|---|
| | 496-C-4 | 496-C-3 |
| 516-A-2 | 516-B-1 | |
| 516-A-3 | 516-B-4 | 516-B-3 |

Kitchener Utilities

KITCHENER
Corporate Services
Technology Innovation and Services
Geospatial Data and Analytics
Map created: September 26, 2026

DISCLAIMER: This document is subject to copyright and may only be used for your personal, non-commercial use, provided you keep intact the copyright notice. The City of Kitchener assumes no responsibility for any errors, and is not liable for any damages of any kind resulting from the use of, or reliance on, the information contained in this document. The City of Kitchener does not make any representations or warranty, express or implied, concerning the accuracy, quality, likely results or reliability of the use of the information contained in this document. © 2026 The Corporation of the City of Kitchener. Some portions of this publication are produced using information under licensed use from Teranet ©1998 Protected by Copyright - May not be reproduced without Permission THIS IS NOT A PLAN OF SURVEY - PROJECTION: UTM NAD 83 zone 17

JOINS SHEET 516-B-2

JOINS SHEET 516-B-4

JOINS SHEET 517-A-4

368

310

Zone KIT 2W

Zone KIT 2EA

466

470

476

MILL PARK DR

475

484

481

488

487

493

3185

2248

1754

35

CHALMERS ST

ROOS ST

40

50

54

JOINS SHEET 516-C-2

# Kitchener Utilities
# Water Sixteenth Grid
# Atlas Map Sheet 516-B-3

Valve #

- Air Release
- Blowoff
- Pressure Reducing
- Valve
- Chamber
- Well

- Treatment Plant
- Bacteriological Sampling Location
- Plastic Main
- Sanitary Force Main
- Water Service Pipe
- Parcel with Unusual Private Water Service Connection

**Main Ownership**
- Kitchener
- Region
- Dual

**Hydrant Flushing** (Hydrant #)
- Both Fall And Regular
- New Development
- Regular
- All Other

**Main Diameter**
- 25mm (1")
- 38mm (1.5")
- 50mm (2")
- 75mm (3")
- 100mm (4")
- 150mm (6")
- 200mm (8")
- 250mm (10")
- 300mm (12")
- 350mm (14")
- 400mm (16")
- 450mm(18")
- 600mm (24")
- 750mm (30")
- 900mm (36")
- 1200mm (48")

N W E S

0 10 20 30 40 m



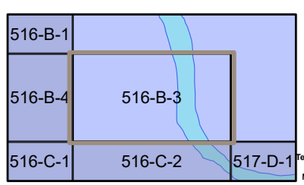


Kitchener Utilities

KITCHENER
Corporate Services
Technology Innovation and Services
Geospatial Data and Analytics
Map created: September 26, 2026

DISCLAIMER: This document is subject to copyright and may only be used for your personal, non-commercial use, provided you keep intact the copyright notice. The City of Kitchener assumes no responsibility for any errors, and is not liable for any damages of any kind resulting from the use of, or reliance on, the information contained in this document. The City of Kitchener does not make any representations or warranty, express or implied, concerning the accuracy, quality, likely results or reliability of the use of the information contained in this document. © 2026 The Corporation of the City of Kitchener. Some portions of this publication are produced using information under licensed use from Teranet ©1998 Protected by Copyright - May not be reproduced without Permission. THIS IS NOT A PLAN OF SURVEY - PROJECTION: UTM NAD 83 zone 17

JOINS SHEET 516-B-1

JOINS SHEET 516-A-3

JOINS SHEET 516-B-3

115227

107421

1608

GREEN VALLEY DR

112425

112426

106966

206

345

368

466

470

MILL PARK DR

107121

3187

2249

2250

MORNINGVIEW PL

2

10

18

3

475

7

481

487

493

11

15

19

8

12

4

16

28

31

27

23

180

JOINS SHEET 516-C-1

# Kitchener Utilities
# Water Sixteenth Grid
# Atlas Map Sheet 516-B-4

Valve #

- Air Release
- Blowoff
- Pressure Reducing
- Valve
- Chamber
- Well

- WTP Treatment Plant
- Bacteriological Sampling Location
- Plastic Main
- Sanitary Force Main
- Water Service Pipe
- Parcel with Unusual Private Water Service Connection

Hydrant #

**Main Ownership**
- Kitchener
- Region
- Dual

**Hydrant Flushing**
- Both Fall And Regular
- New Development
- Regular
- All Other

**Main Diameter**
- 25mm (1")
- 38mm (1.5")
- 50mm (2")
- 75mm (3")
- 100mm (4")
- 150mm (6")
- 200mm (8")
- 250mm (10")
- 300mm (12")
- 350mm (14")
- 400mm (16")
- 450mm(18")
- 600mm (24")
- 750mm (30")
- 900mm (36")
- 1200mm (48")

N W E S

0 10 20 30 40 m

| | | |
|---|---|---|
| 516-A-2 | 516-B-1 | |
| 516-A-3 | 516-B-4 | 516-B-3 |
| 516-D-2 | 516-C-1 | 516-C-2 |

Kitchener Utilities

KITCHENER
Corporate Services
Technology Innovation and Services
Geospatial Data and Analytics
Map created: September 26, 2026

DISCLAIMER: This document is subject to copyright and may only be used for your personal, non-commercial use, provided you keep intact the copyright notice. The City of Kitchener assumes no responsibility for any errors, and is not liable for any damages of any kind resulting from the use of, or reliance on, the information contained in this document. The City of Kitchener does not make any representations or warranty, express or implied, concerning the accuracy, quality, likely results or reliability of the use of the information contained in this document. © 2026 The Corporation of the City of Kitchener. Some portions of this publication are produced using information under licensed use from Teranet ©1998 Protected by Copyright - May not be reproduced without Permission THIS IS NOT A PLAN OF SURVEY - PROJECTION: UTM NAD 83 zone 17

JOINS SHEET 516-B-4

JOINS SHEET 516-D-2

JOINS SHEET 516-C-2

206
180
176
172
168
31
27
23
19
16
12
8
4
20
24
513
517
521
525
529
533
537
541
545
549
553
557
345
90192
MILL PARK PL
3182
2169

JOINS SHEET 516-C-4

# Kitchener Utilities Water Sixteenth Grid Atlas Map Sheet 516-C-1

Valve #

- Air Release
- Blowoff
- Pressure Reducing
- Valve
- Chamber
- Well

- Treatment Plant
- Bacteriological Sampling Location
- Plastic Main
- Sanitary Force Main
- Water Service Pipe
- Parcel with Unusual Private Water Service Connection

**Main Ownership**
- Kitchener
- Region
- Dual

**Hydrant Flushing**

Hydrant #
- Both Fall And Regular
- New Development
- Regular
- All Other

**Main Diameter**
- 25mm (1")
- 38mm (1.5")
- 50mm (2")
- 75mm (3")
- 100mm (4")
- 150mm (6")
- 200mm (8")
- 250mm (10")
- 300mm (12")
- 350mm (14")
- 400mm (16")
- 450mm(18")
- 600mm (24")
- 750mm (30")
- 900mm (36")
- 1200mm (48")

N W E S

0 10 20 30 40 m

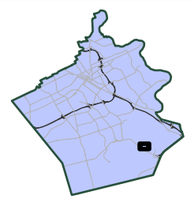

| | | |
|---|---|---|
| 516-A-3 | 516-B-4 | 516-B-3 |
| 516-D-2 | 516-C-1 | 516-C-2 |
| 516-D-3 | 516-C-4 | 516-C-3 |

Kitchener Utilities

KITCHENER
Corporate Services
Technology Innovation and Services
Geospatial Data and Analytics
Map created: September 26, 2026

DISCLAIMER: This document is subject to copyright and may only be used for your personal, non-commercial use, provided you keep intact the copyright notice. The City of Kitchener assumes no responsibility for any errors, and is not liable for any damages of any kind resulting from the use of, or reliance on, the information contained in this document. The City of Kitchener does not make any representations or warranty, express or implied, concerning the accuracy, quality, likely results or reliability of the use of the information contained in this document. © 2026 The Corporation of the City of Kitchener. Some portions of this publication are produced using information under licensed use from Teranet 619998 Protected by Copyright - May not be reproduced without Permission THIS IS NOT A PLAN OF SURVEY - PROJECTION: UTM NAD 83 zone 17

JOINS SHEET 516-B-3

JOINS SHEET 516-C-1

JOINS SHEET 517-D-1

JOINS SHEET 516-C-3

MILL PARK PL

MILL PARK PL

MILL VIEW ST

MILL PARK DR

MILL PARK DR

ROOS ST

OLD MILL RD

PINNACLE DR

Zone KIT 2EA

Zone KIT 2W

2248 3183 3184 3182 2169 3180 3181 2126 3178 2632 3176 7791 3175 2127 3177 116287 3173 3174 1642

4 1754 40 50 54 56 62 310 1747 1751 1755 1763 1765 1768 1782 1774 1778 1782 513 517 520 8 12 16 20 24 658 662 1773 521 525 529 533 536 11 15 19 537 540 541 544 545 548 549 552 553 556 557 560 564 563 345 648 644 640 636 632 628 661 657 653 649 629 1810 1824 1815 1831 6 10 20 37

# Kitchener Utilities
# Water Sixteenth Grid
# Atlas Map Sheet 516-C-2

Valve #

- Air Release
- Blowoff
- Pressure Reducing
- Valve
- Chamber
- Well

- Treatment Plant
- Bacteriological Sampling Location
- Plastic Main
- Sanitary Force Main
- Water Service Pipe
- Parcel with Unusual Private Water Service Connection

**Main Ownership**
- Kitchener
- Region
- Dual

**Hydrant Flushing**

Hydrant #
- Both Fall And Regular
- New Development
- Regular
- All Other

**Main Diameter**
- 25mm (1")
- 38mm (1.5")
- 50mm (2")
- 75mm (3")
- 100mm (4")
- 150mm (6")
- 200mm (8")
- 250mm (10")
- 300mm (12")
- 350mm (14")
- 400mm (16")
- 450mm(18")
- 600mm (24")
- 750mm (30")
- 900mm (36")
- 1200mm (48")

N W E S

0 10 20 30 40 m

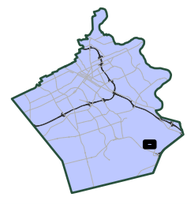

516-B-4 | 516-B-3 | 516-C-1 | 516-C-2 | 517-D-1 | 516-C-4 | 516-C-3 | 517-D-4

Kitchener Utilities

KITCHENER

Corporate Services
Technology Innovation and Services
Geospatial Data and Analytics
Map created: September 26, 2026

DISCLAIMER: This document is subject to copyright and may only be used for your personal, non-commercial use, provided you keep intact the copyright notice. The City of Kitchener assumes no responsibility for any errors, and is not liable for any damages of any kind resulting from the use of, or reliance on, the information contained in this document. The City of Kitchener does not make any representations or warranty, express or implied, concerning the accuracy, quality, likely results or reliability of the use of the information contained in this document. © 2026 The Corporation of the City of Kitchener. Some portions of this publication are produced using information under licensed use from Teranet ©1998 Protected by Copyright - May not be reproduced without Permission. THIS IS NOT A PLAN OF SURVEY - PROJECTION: UTM NAD 83 zone 17

JOINS SHEET 516-C-2

JOINS SHEET 516-C-4

JOINS SHEET 517-D-4

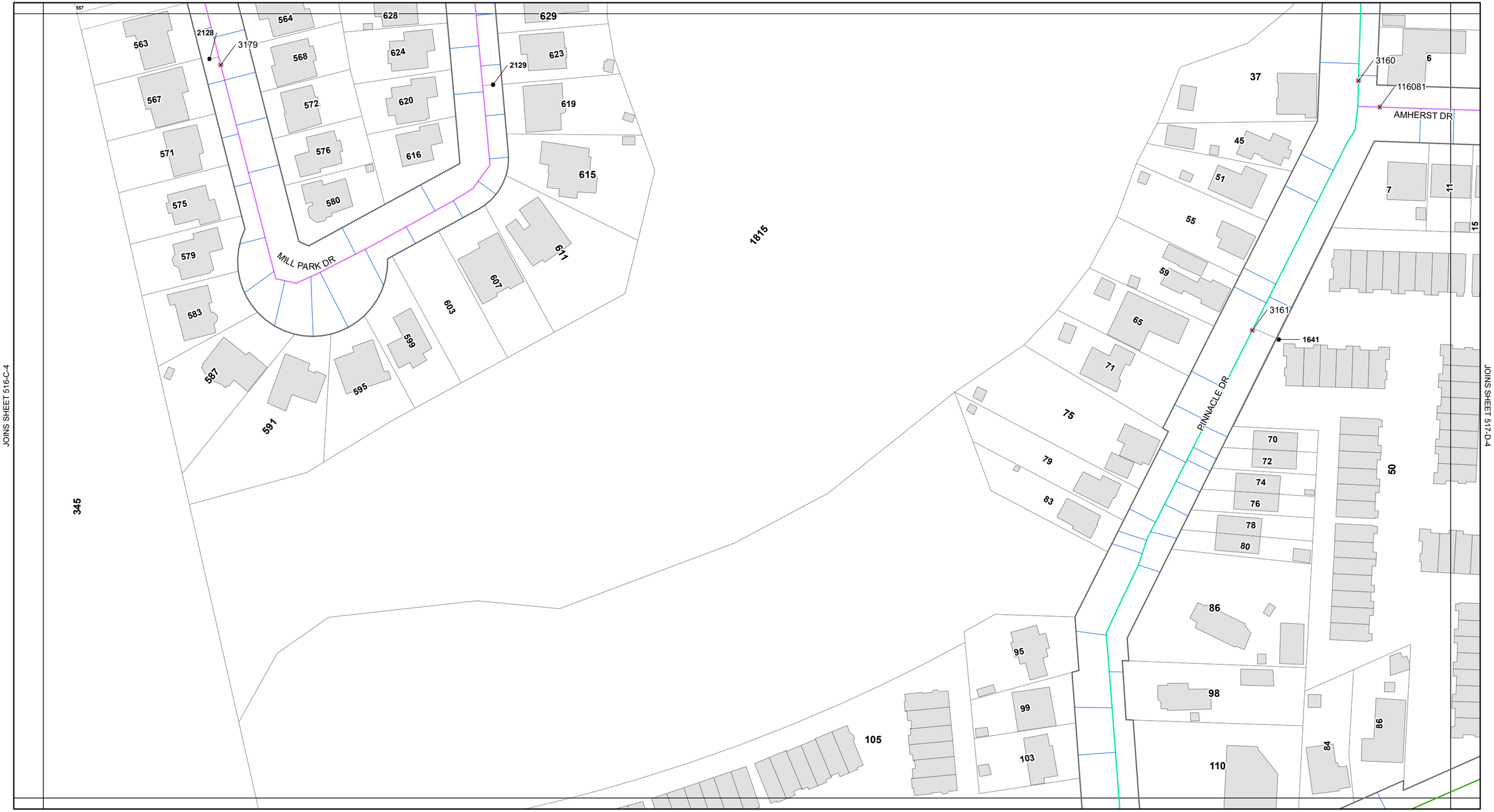


JOINS SHEET 539-B-2

# Kitchener Utilities
# Water Sixteenth Grid
# Atlas Map Sheet 516-C-3

Valve #
- Air Release
- Blowoff
- Pressure Reducing
- Valve
- Chamber
- Well

- WTP Treatment Plant
- Bacteriological Sampling Location
- Plastic Main
- Sanitary Force Main
- Water Service Pipe
- Parcel with Unusual Private Water Service Connection

**Main Ownership**
- Kitchener
- Region
- Dual

**Hydrant Flushing** (Hydrant #)
- Both Fall And Regular
- New Development
- Regular
- All Other

**Main Diameter**
- 25mm (1")
- 38mm (1.5")
- 50mm (2")
- 75mm (3")
- 100mm (4")
- 150mm (6")
- 200mm (8")
- 250mm (10")
- 300mm (12")
- 350mm (14")
- 400mm (16")
- 450mm(18")
- 600mm (24")
- 750mm (30")
- 900mm (36")
- 1200mm (48")

N W E S

0 10 20 30 40 m

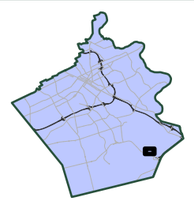

| | | |
|---|---|---|
| 516-C-1 | 516-C-2 | 517-D-1 |
| 516-C-4 | 516-C-3 | 517-D-4 |
| 539-B-1 | 539-B-2 | |

Kitchener Utilities

KITCHENER
Corporate Services
Technology Innovation and Services
Geospatial Data and Analytics
Map created: September 26, 2026

DISCLAIMER: This document is subject to copyright and may only be used for your personal, non-commercial use, provided you keep intact the copyright notice. The City of Kitchener assumes no responsibility for any errors, and is not liable for any damages of any kind resulting from the use of, or reliance on, the information contained in this document. The City of Kitchener does not make any representations or warranty, express or implied, concerning the accuracy, quality, likely results or reliability of the use of the information contained in this document. © 2026 The Corporation of the City of Kitchener. Some portions of this publication are produced using information under licensed use from Teranet ©1998 Protected by Copyright - May not be reproduced without Permission THIS IS NOT A PLAN OF SURVEY - PROJECTION: UTM NAD 83 zone 17

JOINS SHEET 516-D-3

JOINS SHEET 516-C-3

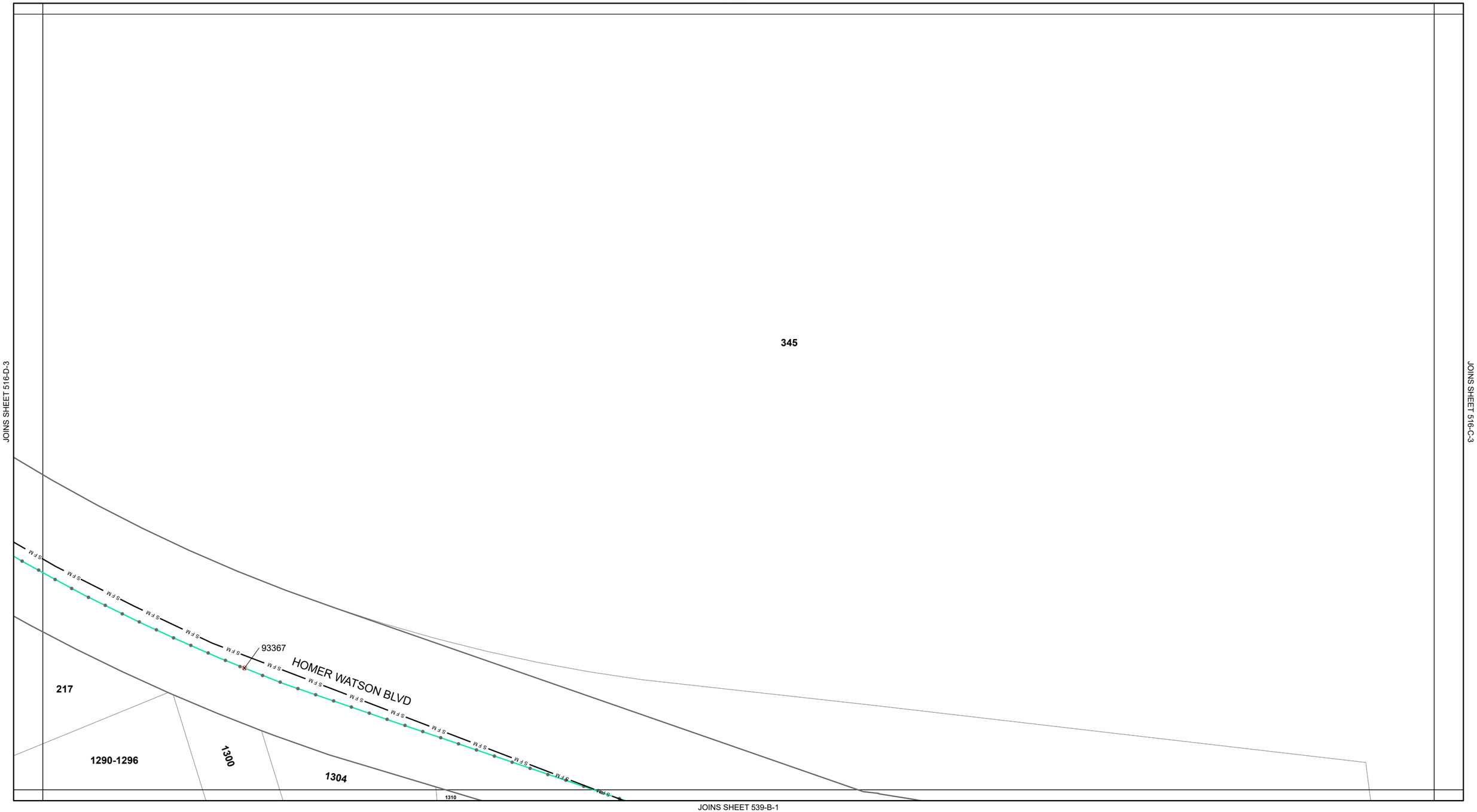


JOINS SHEET 539-B-1

# Kitchener Utilities
# Water Sixteenth Grid
# Atlas Map Sheet 516-C-4

Valve #

- Air Release
- Blowoff
- Pressure Reducing
- Valve
- Chamber
- Well

- WTP Treatment Plant
- Bacteriological Sampling Location
- Plastic Main
- Sanitary Force Main
- Water Service Pipe
- Parcel with Unusual Private Water Service Connection

**Main Ownership**
- Kitchener
- Region
- Dual

**Hydrant Flushing**

Hydrant #
- Both Fall And Regular
- New Development
- Regular
- All Other

**Main Diameter**
- 25mm (1")
- 38mm (1.5")
- 50mm (2")
- 75mm (3")
- 100mm (4")
- 150mm (6")
- 200mm (8")
- 250mm (10")
- 300mm (12")
- 350mm (14")
- 400mm (16")
- 450mm(18")
- 600mm (24")
- 750mm (30")
- 900mm (36")
- 1200mm (48")

N W E S

0 10 20 30 40 m



| | | |
|---|---|---|
| 516-D-2 | 516-C-1 | 516-C-2 |
| 516-D-3 | 516-C-4 | 516-C-3 |
| 539-A-2 | 539-B-1 | 539-B-2 |

Kitchener Utilities

KITCHENER
Corporate Services
Technology Innovation and Services
Geospatial Data and Analytics
Map created: September 26, 2026

DISCLAIMER: This document is subject to copyright and may only be used for your personal, non-commercial use, provided you keep intact the copyright notice. The City of Kitchener assumes no responsibility for any errors, and is not liable for any damages of any kind resulting from the use of, or reliance on, the information contained in this document. The City of Kitchener does not make any representations or warranty, express or implied, concerning the accuracy, quality, likely results or reliability of the use of the information contained in this document. © 2026 The Corporation of the City of Kitchener. Some portions of this publication are produced using information under licensed use from Teranet ©1998 Protected by Copyright - May not be reproduced without Permission THIS IS NOT A PLAN OF SURVEY - PROJECTION: UTM NAD 83 zone 17

JOINS SHEET 516-A-4

JOINS SHEET 515-C-2

JOINS SHEET 516-D-2

224

228

120

130

150

3144

117661

1603

3146

1683

3147

PIONEER DR

107981

838-852/201-285

149

135

15

11

123

OLD CARRIAGE DR

31

35

39

43

47

51

55

59

BECHTEL DR

JOINS SHEET 516-D-4

# Kitchener Utilities
# Water Sixteenth Grid
# Atlas Map Sheet 516-D-1

Valve #

- Air Release
- Blowoff
- Pressure Reducing
- Valve
- Chamber
- Well

- WTP Treatment Plant
- Bacteriological Sampling Location
- Plastic Main
- Sanitary Force Main
- Water Service Pipe
- Parcel with Unusual Private Water Service Connection

**Main Ownership**
- Kitchener
- Region
- Dual

**Hydrant Flushing**

Hydrant #
- Both Fall And Regular
- New Development
- Regular
- All Other

**Main Diameter**
- 25mm (1")
- 38mm (1.5")
- 50mm (2")
- 75mm (3")
- 100mm (4")
- 150mm (6")
- 200mm (8")
- 250mm (10")
- 300mm (12")
- 350mm (14")
- 400mm (16")
- 450mm(18")
- 600mm (24")
- 750mm (30")
- 900mm (36")
- 1200mm (48")

N W E S

0 10 20 30 40 m

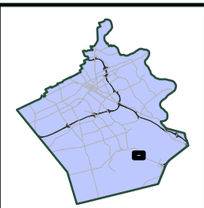

| | | |
|---|---|---|
| 515-B-3 | 516-A-4 | 516-A-3 |
| 515-C-2 | 516-D-1 | 516-D-2 |
| 515-C-3 | 516-D-4 | 516-D-3 |

Kitchener Utilities

KITCHENER
Corporate Services
Technology Innovation and Services
Geospatial Data and Analytics
Map created: September 26, 2026

DISCLAIMER: This document is subject to copyright and may only be used for your personal, non-commercial use, provided you keep intact the copyright notice. The City of Kitchener assumes no responsibility for any errors, and is not liable for any damages of any kind resulting from the use of, or reliance on, the information contained in this document. The City of Kitchener does not make any representations or warranty, express or implied, concerning the accuracy, quality, likely results or reliability of the use of the information contained in this document. © 2026 The Corporation of the City of Kitchener. Some portions of this publication are produced using information under licensed use from Teranet ©1998 Protected by Copyright - May not be reproduced without Permission THIS IS NOT A PLAN OF SURVEY - PROJECTION: UTM NAD 83 zone 17

JOINS SHEET 516-A-3

JOINS SHEET 516-D-1

JOINS SHEET 516-C-1

HOMER WATSON BLVD

ARROWHEAD PL

ARROWHEAD CRES

1610

1611

1609

3193

3192

115563

21-41

123

100-170

345

116

102

106

98

94

90

86

82

78

74

70

66

62

58

54

50

46

42

38

34

30

26

19

23

27

31

35

45

48

44

40

36

32

28

24

20

16

12

79

85

89

93

111

121

125

129

133

137

141

145

151

157

163

171

179

184

180

176

172

168

164

160

156

152

148

144

140

136

132

128

124

120

114

110

# Kitchener Utilities
# Water Sixteenth Grid
# Atlas Map Sheet 516-D-2

Valve #

- Air Release
- Blowoff
- Pressure Reducing Valve
- Chamber
- Well

- WTP Treatment Plant
- Bacteriological Sampling Location
- Plastic Main
- Sanitary Force Main
- Water Service Pipe
- Parcel with Unusual Private Water Service Connection

**Main Ownership**
- Kitchener
- Region
- Dual

**Hydrant Flushing**

Hydrant #
- Both Fall And Regular
- New Development
- Regular
- All Other

**Main Diameter**
- 25mm (1")
- 38mm (1.5")
- 50mm (2")
- 75mm (3")
- 100mm (4")
- 150mm (6")
- 200mm (8")
- 250mm (10")
- 300mm (12")
- 350mm (14")
- 400mm (16")
- 450mm(18")
- 600mm (24")
- 750mm (30")
- 900mm (36")
- 1200mm (48")

N W E S

0 10 20 30 40 m

| | | |
|---|---|---|
| 516-A-4 | 516-A-3 | 516-B-4 |
| 516-D-1 | 516-D-2 | 516-C-1 |
| 516-D-4 | 516-D-3 | 516-C-4 |

Kitchener Utilities

KITCHENER
Corporate Services
Technology Innovation and Services
Geospatial Data and Analytics
Map created: September 26, 2026

JOINS SHEET 516-D-3

DISCLAIMER: This document is subject to copyright and may only be used for your personal, non-commercial use, provided you keep intact the copyright notice. The City of Kitchener assumes no responsibility for any errors, and is not liable for any damages of any kind resulting from the use of, or reliance on, the information contained in this document. The City of Kitchener does not make any representations or warranty, express or implied, concerning the accuracy, quality, likely results or reliability of the use of the information contained in this document. © 2026 The Corporation of the City of Kitchener. Some portions of this publication are produced using information under licensed use from Teranet ©1998 Protected by Copyright - May not be reproduced without Permission THIS IS NOT A PLAN OF SURVEY - PROJECTION: UTM NAD 83 zone 17

JOINS SHEET 516-D-2

JOINS SHEET 516-D-4

JOINS SHEET 516-C-4

123

100-170

200

116

345

225

217

219

215

1290-1296

95 99 103 107 111 115 119 123 127 129 133 135 139 141 145 147 151 153 157 159 163 165 169 171 175 177 181 183 187 189 193 195 201 203

OLD CARRIAGE DR

HOMER WATSON BLVD

3142 2005

3140 2006

3139

3138

93368 2008

2007

# Kitchener Utilities
# Water Sixteenth Grid
# Atlas Map Sheet 516-D-3

Valve #

- Air Release
- Blowoff
- Pressure Reducing Valve
- Chamber
- Well

- WTP Treatment Plant
- Bacteriological Sampling Location
- Plastic Main
- Sanitary Force Main
- Water Service Pipe
- Parcel with Unusual Private Water Service Connection

**Main Ownership**
- Kitchener
- Region
- Dual

**Hydrant Flushing**

Hydrant #
- Both Fall And Regular
- New Development
- Regular
- All Other

**Main Diameter**
- 25mm (1")
- 38mm (1.5")
- 50mm (2")
- 75mm (3")
- 100mm (4")
- 150mm (6")
- 200mm (8")
- 250mm (10")
- 300mm (12")
- 350mm (14")
- 400mm (16")
- 450mm(18")
- 600mm (24")
- 750mm (30")
- 900mm (36")
- 1200mm (48")

N W E S

0 10 20 30 40 m

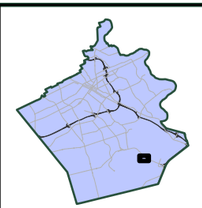

| | | |
|---|---|---|
| 516-D-1 | 516-D-2 | 516-C-1 |
| 516-D-4 | 516-D-3 | 516-C-4 |
| 539-A-1 | 539-A-2 | 539-B-1 |

Kitchener Utilities

KITCHENER
Corporate Services
Technology Innovation and Services
Geospatial Data and Analytics
Map created: September 26, 2026

DISCLAIMER: This document is subject to copyright and may only be used for your personal, non-commercial use, provided you keep intact the copyright notice. The City of Kitchener assumes no responsibility for any errors, and is not liable for any damages of any kind resulting from the use of, or reliance on, the information contained in this document. The City of Kitchener does not make any representations or warranty, express or implied, concerning the accuracy, quality, likely results or reliability of the use of the information contained in this document. © 2026 The Corporation of the City of Kitchener. Some portions of this publication are produced using information under licensed use from Teranet ©1998 Protected by Copyright - May not be reproduced without Permission THIS IS NOT A PLAN OF SURVEY - PROJECTION: UTM NAD 83 zone 17

JOINS SHEET 539-A-2

JOINS SHEET 516-D-1

JOINS SHEET 515-C-3

JOINS SHEET 516-D-3

JOINS SHEET 539-A-1

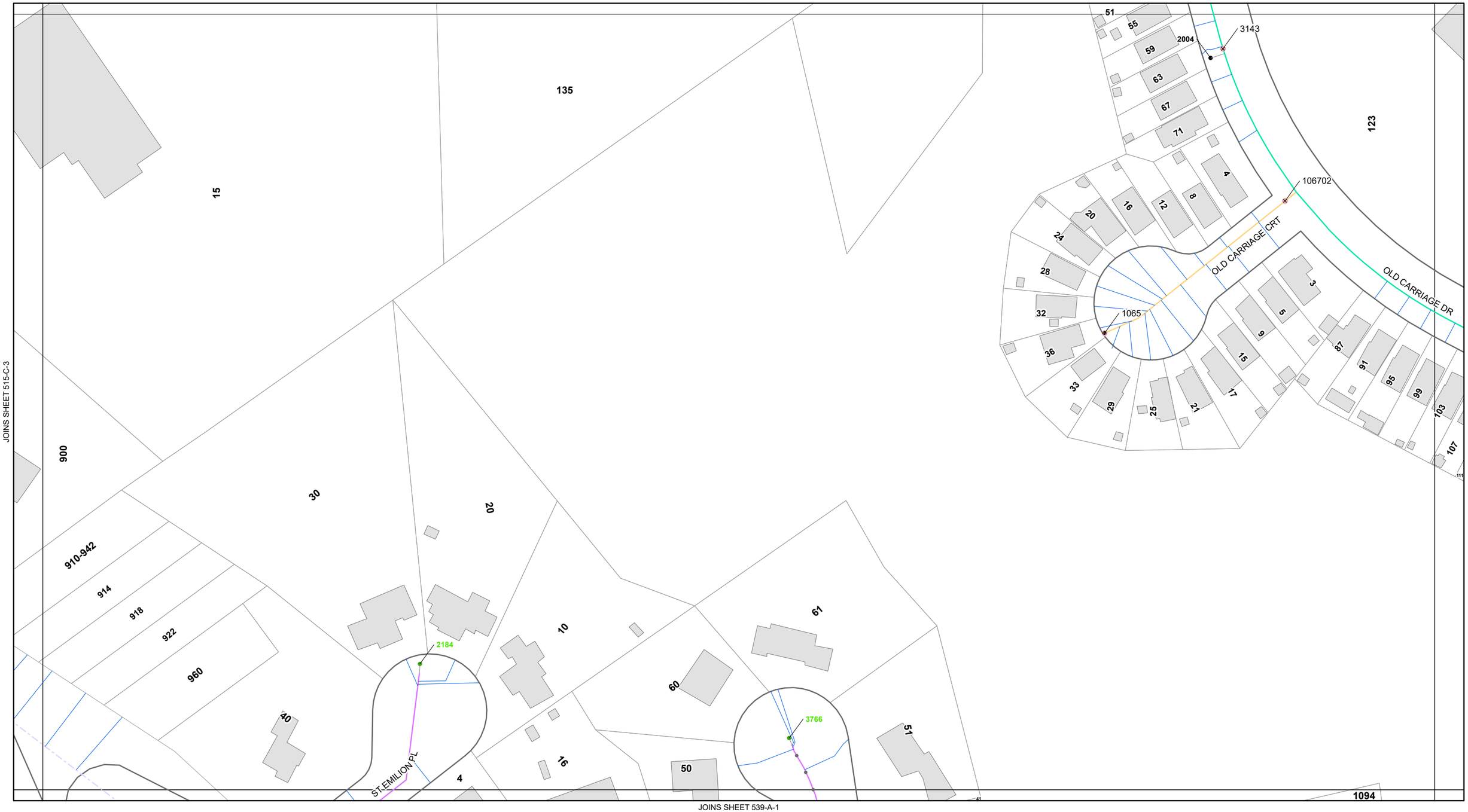


# Kitchener Utilities Water Sixteenth Grid Atlas Map Sheet 516-D-4

Valve #

- Air Release
- Blowoff
- Pressure Reducing Valve
- Chamber
- Well

- Treatment Plant
- Bacteriological Sampling Location
- Plastic Main
- Sanitary Force Main
- Water Service Pipe
- Parcel with Unusual Private Water Service Connection

**Main Ownership**
- Kitchener
- Region
- Dual

**Hydrant Flushing**
Hydrant #
- Both Fall And Regular
- New Development
- Regular
- All Other

**Main Diameter**
- 25mm (1")
- 38mm (1.5")
- 50mm (2")
- 75mm (3")
- 100mm (4")
- 150mm (6")
- 200mm (8")
- 250mm (10")
- 300mm (12")
- 350mm (14")
- 400mm (16")
- 450mm(18")
- 600mm (24")
- 750mm (30")
- 900mm (36")
- 1200mm (48")

N W E S

0 10 20 30 40 m



| | | |
|---|---|---|
| 515-C-2 | 516-D-1 | 516-D-2 |
| 515-C-3 | 516-D-4 | 516-D-3 |
| 538-B-2 | 539-A-1 | 539-A-2 |

Kitchener Utilities

KITCHENER
Corporate Services
Technology Innovation and Services
Geospatial Data and Analytics
Map created: September 26, 2026

DISCLAIMER: This document is subject to copyright and may only be used for your personal, non-commercial use, provided you keep intact the copyright notice. The City of Kitchener assumes no responsibility for any errors, and is not liable for any damages of any kind resulting from the use of, or reliance on, the information contained in this document. The City of Kitchener does not make any representations or warranty, express or implied, concerning the accuracy, quality, likely results or reliability of the use of the information contained in this document. © 2026 The Corporation of the City of Kitchener. Some portions of this publication are produced using information under licensed use from Teranet ©1998 Protected by Copyright - May not be reproduced without Permission THIS IS NOT A PLAN OF SURVEY - PROJECTION: UTM NAD 83 zone 17

JOINS SHEET 517-B-4

JOINS SHEET 517-D-2

JOINS SHEET 517-C-2

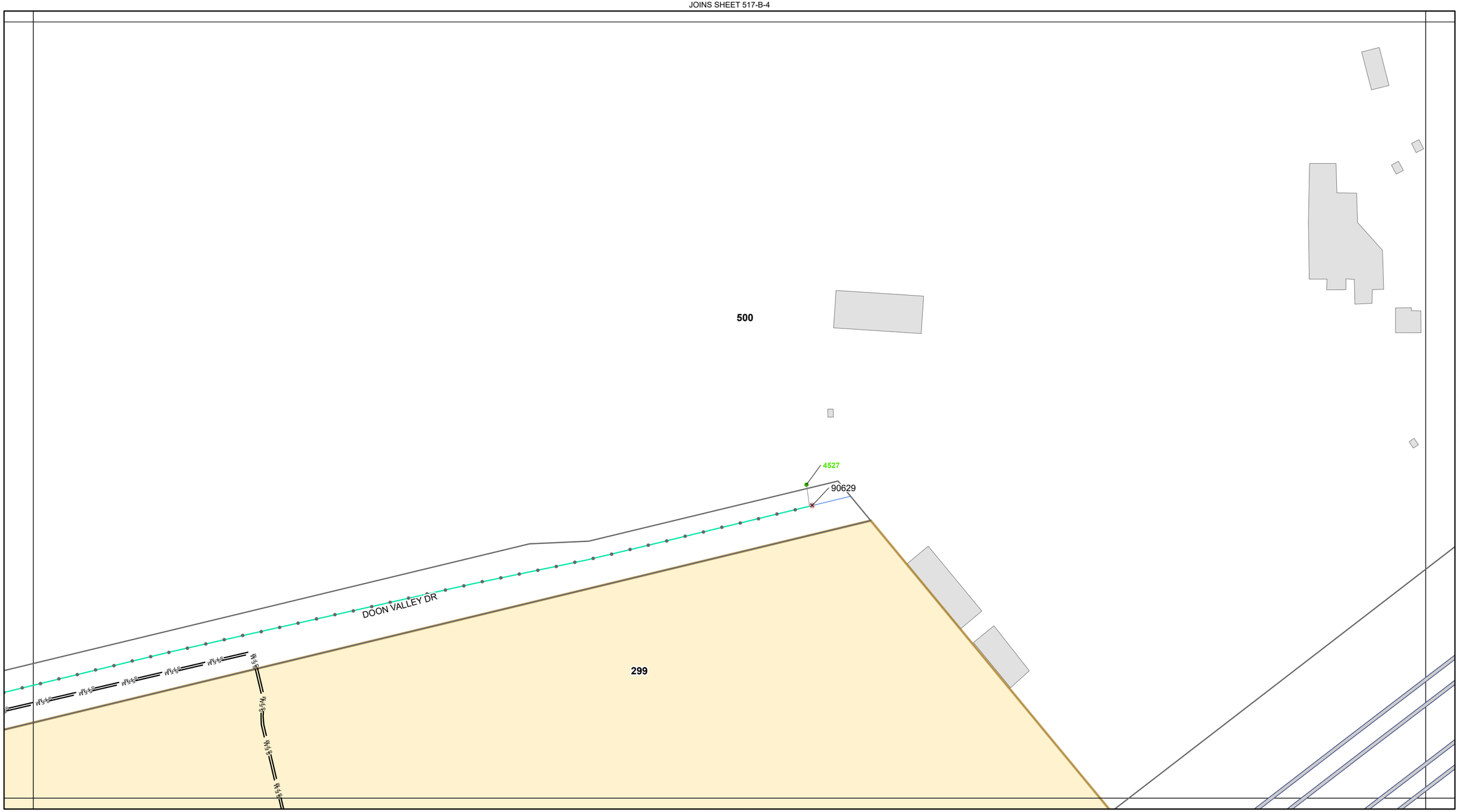


JOINS SHEET 517-C-4

# Kitchener Utilities
# Water Sixteenth Grid
# Atlas Map Sheet 517-C-1

Valve #

- Air Release
- Blowoff
- Pressure Reducing
- Valve
- Chamber
- Well

- WTP Treatment Plant
- Bacteriological Sampling Location
- Plastic Main
- Sanitary Force Main
- Water Service Pipe
- Parcel with Unusual Private Water Service Connection

**Main Ownership**
- Kitchener
- Region
- Dual

**Hydrant Flushing** (Hydrant #)
- Both Fall And Regular
- New Development
- Regular
- All Other

**Main Diameter**
- 25mm (1")
- 38mm (1.5")
- 50mm (2")
- 75mm (3")
- 100mm (4")
- 150mm (6")
- 200mm (8")
- 250mm (10")
- 300mm (12")
- 350mm (14")
- 400mm (16")
- 450mm(18")
- 600mm (24")
- 750mm (30")
- 900mm (36")
- 1200mm (48")

N W E S

0 10 20 30 40 m

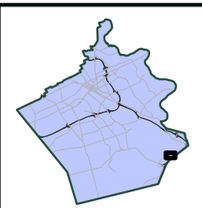

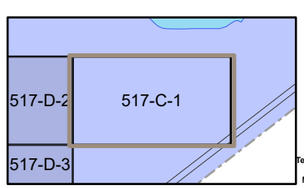


Kitchener Utilities

KITCHENER
Corporate Services
Technology Innovation and Services
Geospatial Data and Analytics
**Map created: September 26, 2026**

DISCLAIMER: This document is subject to copyright and may only be used for your personal, non-commercial use, provided you keep intact the copyright notice. The City of Kitchener assumes no responsibility for any errors, and is not liable for any damages of any kind resulting from the use of, or reliance on, the information contained in this document. The City of Kitchener does not make any representations or warranty, express or implied, concerning the accuracy, quality, likely results or reliability of the use of the information contained in this document. © 2026 The Corporation of the City of Kitchener. Some portions of this publication are produced using information under licensed use from Teranet ©1998 Protected by Copyright - May not be reproduced without Permission THIS IS NOT A PLAN OF SURVEY - PROJECTION: UTM NAD 83 zone 17

JOINS SHEET 517-A-4

JOINS SHEET 516-C-2

JOINS SHEET 517-D-2

310

Zone KIT 2EA
Zone KIT 2W

1824
1834
1831
1837
1843
1857
1941
1949
1945
1989
2005
2009
2013
2017
2021
2025
2029
2035
2045
2055
2059
2063
2067
2098
2070
2050
2054
2046
2016
2020
2024
2028
2032
2038
2058
2079

100711
116165
3153
3154
3155
3152
2083
12283
90193

OLD MILL RD
SYDENHAM ST
DURHAM ST
DRUMMOND DR

JOINS SHEET 517-D-4

# Kitchener Utilities
# Water Sixteenth Grid
# Atlas Map Sheet 517-D-1

Valve #
- Air Release
- Blowoff
- Pressure Reducing
- Valve
- Chamber
- Well

- WTP Treatment Plant
- Bacteriological Sampling Location
- Plastic Main
- Sanitary Force Main
- Water Service Pipe
- Parcel with Unusual Private Water Service Connection

Hydrant #
- Both Fall And Regular
- New Development
- Regular
- All Other

**Main Ownership**
- Kitchener
- Region
- Dual

**Hydrant Flushing**

**Main Diameter**
- 25mm (1")
- 38mm (1.5")
- 50mm (2")
- 75mm (3")
- 100mm (4")
- 150mm (6")
- 200mm (8")
- 250mm (10")
- 300mm (12")
- 350mm (14")
- 400mm (16")
- 450mm(18")
- 600mm (24")
- 750mm (30")
- 900mm (36")
- 1200mm (48")

N W E S

0 10 20 30 40 m

516-B-3
516-C-2
517-D-1
517-D-2
516-C-3
517-D-4
517-D-3

Kitchener Utilities

KITCHENER
Corporate Services
Technology Innovation and Services
Geospatial Data and Analytics
Map created: September 26, 2026

DISCLAIMER: This document is subject to copyright and may only be used for your personal, non-commercial use, provided you keep intact the copyright notice. The City of Kitchener assumes no responsibility for any errors, and is not liable for any damages of any kind resulting from the use of, or reliance on, the information contained in this document. The City of Kitchener does not make any representations or warranty, express or implied, concerning the accuracy, quality, likely results or reliability of the use of the information contained in this document. © 2026 The Corporation of the City of Kitchener. Some portions of this publication are produced using information under licensed use from Teranet ©1998 Protected by Copyright - May not be reproduced without Permission THIS IS NOT A PLAN OF SURVEY - PROJECTION: UTM NAD 83 zone 17

JOINS SHEET 517-A-3

JOINS SHEET 517-D-1

JOINS SHEET 517-C-1




JOINS SHEET 517-D-3

# Kitchener Utilities
# Water Sixteenth Grid
# Atlas Map Sheet 517-D-2

Valve #

- Air Release
- Blowoff
- Pressure Reducing Valve
- Chamber
- Well

- Treatment Plant
- Bacteriological Sampling Location
- Plastic Main
- Sanitary Force Main
- Water Service Pipe
- Parcel with Unusual Private Water Service Connection

**Main Ownership**
- Kitchener
- Region
- Dual

**Hydrant Flushing** (Hydrant #)
- Both Fall And Regular
- New Development
- Regular
- All Other

**Main Diameter**
- 25mm (1")
- 38mm (1.5")
- 50mm (2")
- 75mm (3")
- 100mm (4")
- 150mm (6")
- 200mm (8")
- 250mm (10")
- 300mm (12")
- 350mm (14")
- 400mm (16")
- 450mm(18")
- 600mm (24")
- 750mm (30")
- 900mm (36")
- 1200mm (48")

N W E S

0 10 20 30 40 m

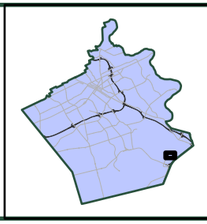

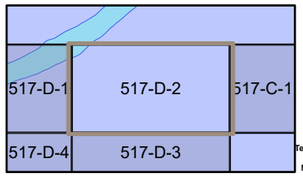


Kitchener Utilities

KITCHENER
Corporate Services
Technology Innovation and Services
Geospatial Data and Analytics
Map created: September 26, 2026

DISCLAIMER: This document is subject to copyright and may only be used for your personal, non-commercial use, provided you keep intact the copyright notice. The City of Kitchener assumes no responsibility for any errors, and is not liable for any damages of any kind resulting from the use of, or reliance on, the information contained in this document. The City of Kitchener does not make any representations or warranty, express or implied, concerning the accuracy, quality, likely results or reliability of the use of the information contained in this document. © 2026 The Corporation of the City of Kitchener. Some portions of this publication are produced using information under licensed use from Teranet ©1998 Protected by Copyright - May not be reproduced without Permission THIS IS NOT A PLAN OF SURVEY - PROJECTION: UTM NAD 83 zone 17

JOINS SHEET 517-D-2

JOINS SHEET 517-D-4

JOINS SHEET 517-C-4

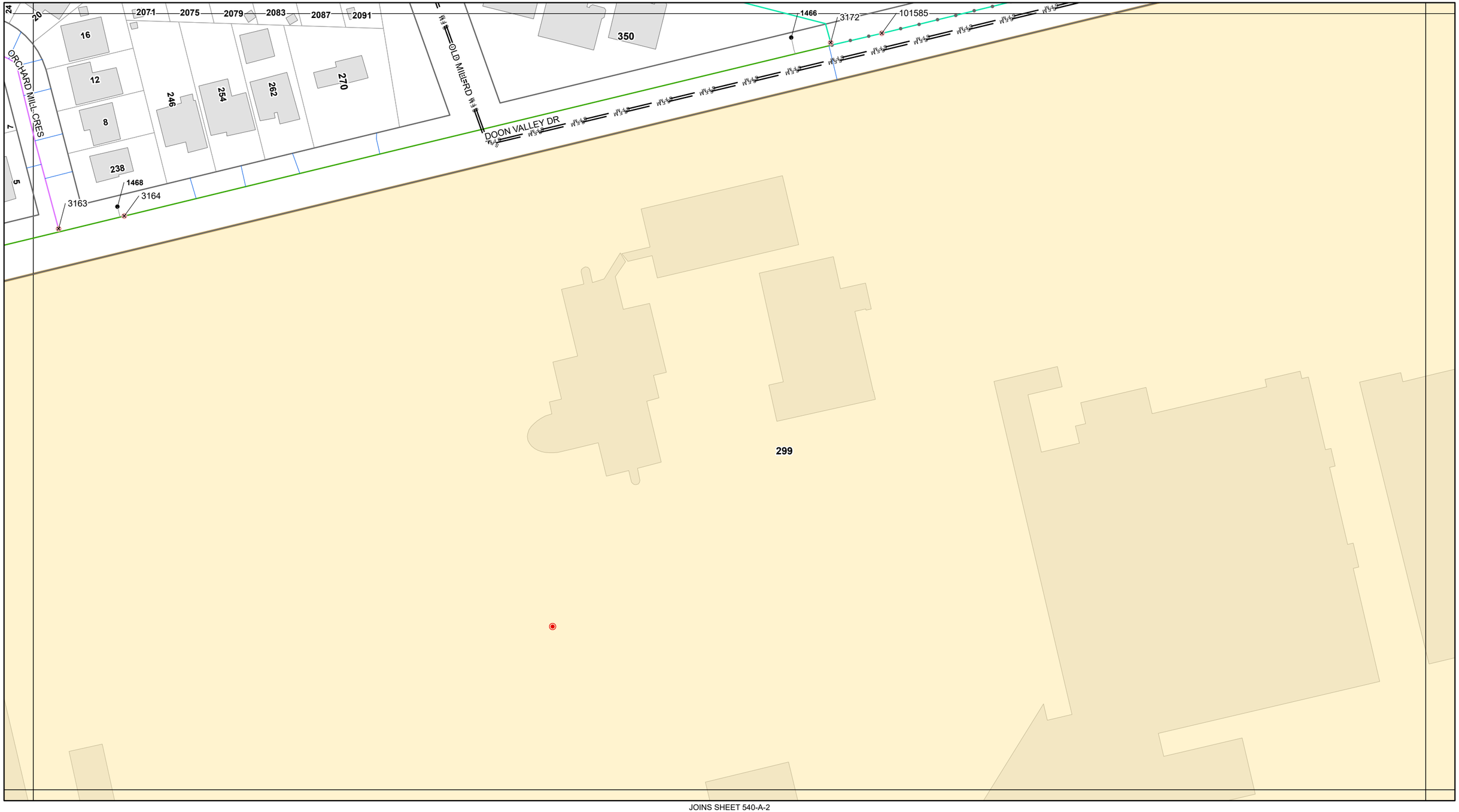


JOINS SHEET 540-A-2

# Kitchener Utilities
# Water Sixteenth Grid
# Atlas Map Sheet 517-D-3

Valve #
- Air Release
- Blowoff
- Pressure Reducing
- Valve
- Chamber
- Well

- WTP Treatment Plant
- Bacteriological Sampling Location
- Plastic Main
- Sanitary Force Main
- Water Service Pipe
- Parcel with Unusual Private Water Service Connection

Hydrant #

**Main Ownership**
- Kitchener
- Region
- Dual

**Hydrant Flushing**
- Both Fall And Regular
- New Development
- Regular
- All Other

**Main Diameter**
- 25mm (1")
- 38mm (1.5")
- 50mm (2")
- 75mm (3")
- 100mm (4")
- 150mm (6")
- 200mm (8")
- 250mm (10")
- 300mm (12")
- 350mm (14")
- 400mm (16")
- 450mm(18")
- 600mm (24")
- 750mm (30")
- 900mm (36")
- 1200mm (48")

N W E S

0 10 20 30 40 m

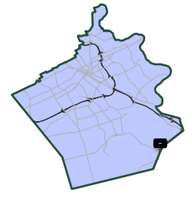

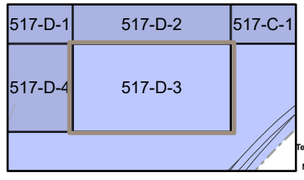


Kitchener Utilities

KITCHENER
Corporate Services
Technology Innovation and Services
Geospatial Data and Analytics
Map created: September 26, 2026

DISCLAIMER: This document is subject to copyright and may only be used for your personal, non-commercial use, provided you keep intact the copyright notice. The City of Kitchener assumes no responsibility for any errors, and is not liable for any damages of any kind resulting from the use of, or reliance on, the information contained in this document. The City of Kitchener does not make any representations or warranty, express or implied, concerning the accuracy, quality, likely results or reliability of the use of the information contained in this document. © 2026 The Corporation of the City of Kitchener. Some portions of this publication are produced using information under licensed use from Teranet ©1998 Protected by Copyright - May not be reproduced without Permission THIS IS NOT A PLAN OF SURVEY - PROJECTION: UTM NAD 83 zone 17

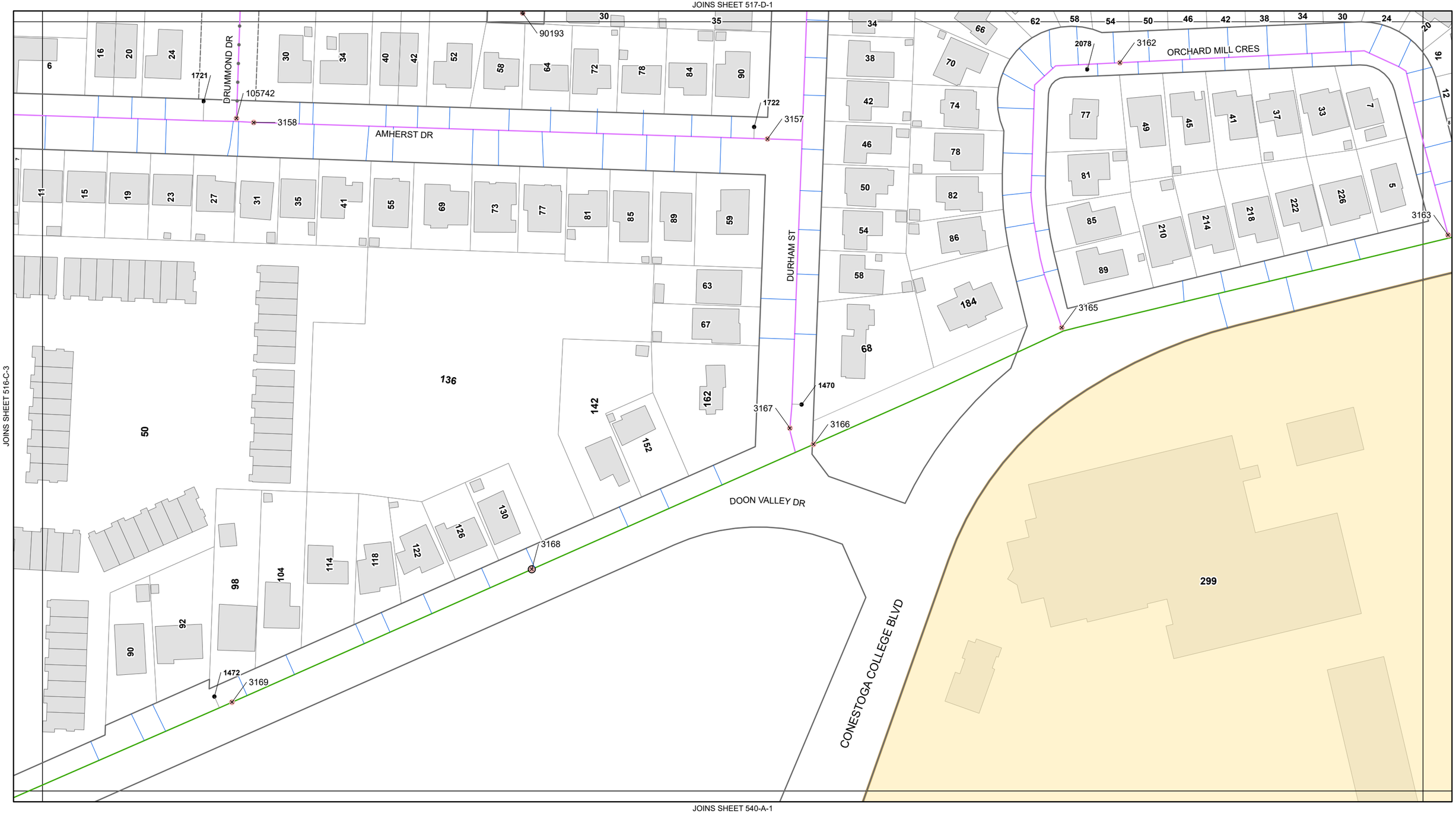


# Kitchener Utilities
# Water Sixteenth Grid
# Atlas Map Sheet 517-D-4

Valve #
- Air Release
- Blowoff
- Pressure Reducing Valve
- Chamber
- Well

- WTP Treatment Plant
- Bacteriological Sampling Location
- Plastic Main
- Sanitary Force Main
- Water Service Pipe
- Parcel with Unusual Private Water Service Connection

**Main Ownership**
- Kitchener
- Region
- Dual

**Hydrant Flushing** (Hydrant #)
- Both Fall And Regular
- New Development
- Regular
- All Other

**Main Diameter**
- 25mm (1")
- 38mm (1.5")
- 50mm (2")
- 75mm (3")
- 100mm (4")
- 150mm (6")
- 200mm (8")
- 250mm (10")
- 300mm (12")
- 350mm (14")
- 400mm (16")
- 450mm(18")
- 600mm (24")
- 750mm (30")
- 900mm (36")
- 1200mm (48")

N W E S

0 10 20 30 40 m

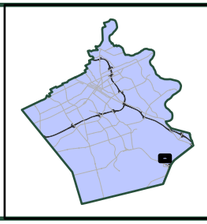

| | | |
|---|---|---|
| 516-C-2 | 517-D-1 | 517-D-2 |
| 516-C-3 | 517-D-4 | 517-D-3 |
| 539-B-2 | | |

Kitchener Utilities

KITCHENER
Corporate Services
Technology Innovation and Services
Geospatial Data and Analytics
Map created: September 26, 2026

DISCLAIMER: This document is subject to copyright and may only be used for your personal, non-commercial use, provided you keep intact the copyright notice. The City of Kitchener assumes no responsibility for any errors, and is not liable for any damages of any kind resulting from the use of, or reliance on, the information contained in this document. The City of Kitchener does not make any representations or warranty, express or implied, concerning the accuracy, quality, likely results or reliability of the use of the information contained in this document. © 2026 The Corporation of the City of Kitchener. Some portions of this publication are produced using information under licensed use from Teranet ©1998 Protected by Copyright - May not be reproduced without Permission THIS IS NOT A PLAN OF SURVEY - PROJECTION: UTM NAD 83 zone 17

JOINS SHEET 536-A-2

JOINS SHEET 536-A-4

JOINS SHEET 536-B-4

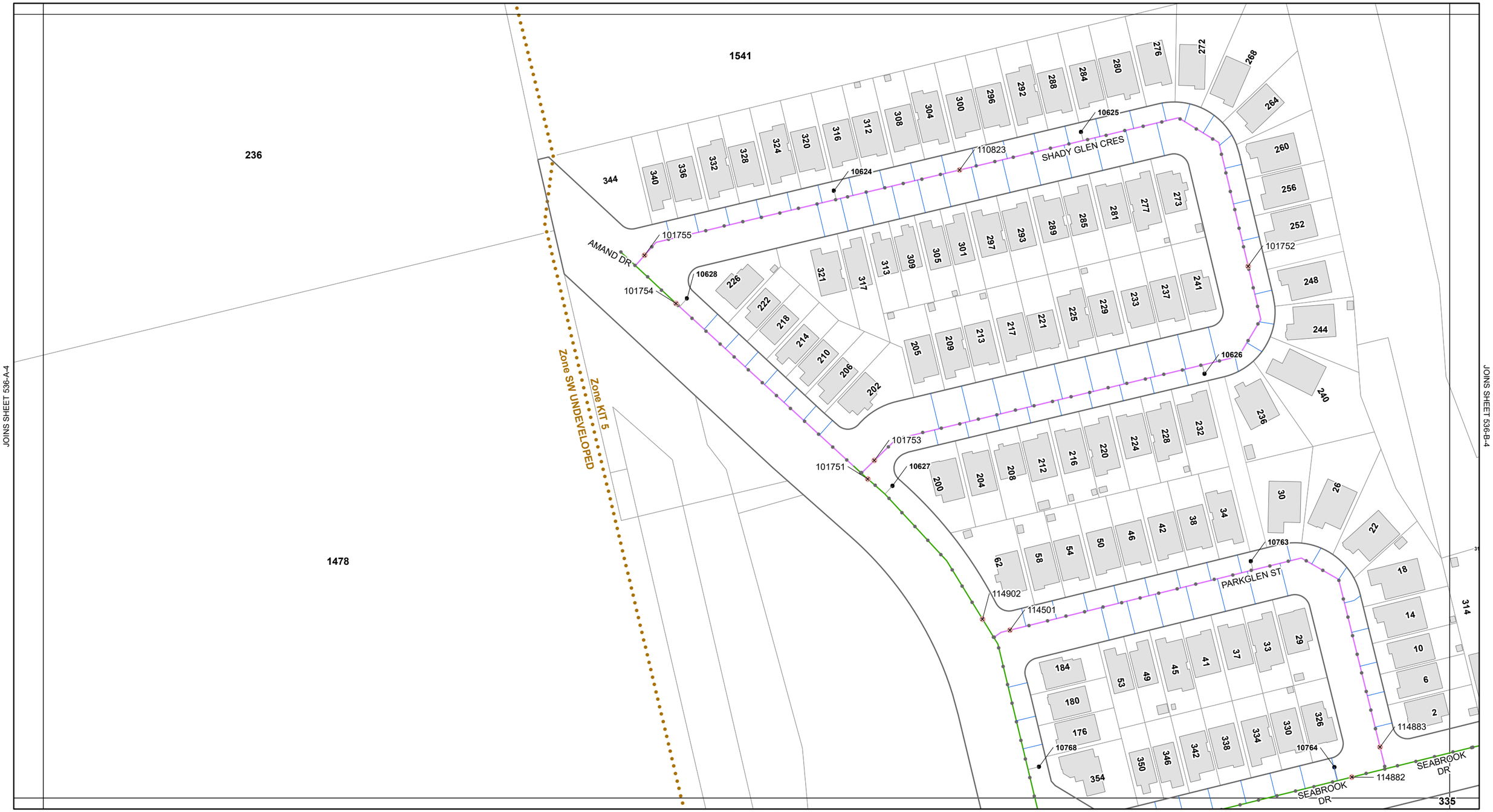


JOINS SHEET 536-D-2

# Kitchener Utilities
# Water Sixteenth Grid
# Atlas Map Sheet 536-A-3

Valve #

- Air Release
- Blowoff
- Pressure Reducing Valve
- Chamber
- Well

- WTP Treatment Plant
- Bacteriological Sampling Location
- Plastic Main
- Sanitary Force Main
- Water Service Pipe
- Parcel with Unusual Private Water Service Connection

Hydrant #

**Main Ownership**
- Kitchener
- Region
- Dual

**Hydrant Flushing**
- Both Fall And Regular
- New Development
- Regular
- All Other

**Main Diameter**
- 25mm (1")
- 38mm (1.5")
- 50mm (2")
- 75mm (3")
- 100mm (4")
- 150mm (6")
- 200mm (8")
- 250mm (10")
- 300mm (12")
- 350mm (14")
- 400mm (16")
- 450mm(18")
- 600mm (24")
- 750mm (30")
- 900mm (36")
- 1200mm (48")

N W E S

0 10 20 30 40 m

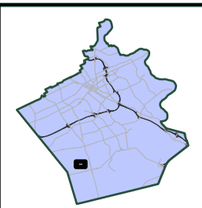

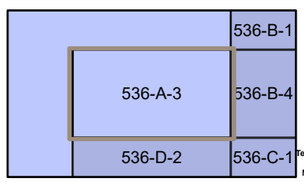


Kitchener Utilities

KITCHENER
Corporate Services
Technology Innovation and Services
Geospatial Data and Analytics
Map created: September 26, 2026

DISCLAIMER: This document is subject to copyright and may only be used for your personal, non-commercial use, provided you keep intact the copyright notice. The City of Kitchener assumes no responsibility for any errors, and is not liable for any damages of any kind resulting from the use of, or reliance on, the information contained in this document. The City of Kitchener does not make any representations or warranty, express or implied, concerning the accuracy, quality, likely results or reliability of the use of the information contained in this document. © 2026 The Corporation of the City of Kitchener. Some portions of this publication are produced using information under licensed use from Teranet ©1998 Protected by Copyright - May not be reproduced without Permission THIS IS NOT A PLAN OF SURVEY - PROJECTION: UTM NAD 83 zone 17

JOINS SHEET 513-C-4

JOINS SHEET 536-A-2

JOINS SHEET 536-B-2

1541

902-924/501-599/2-220

APPLE HILL CRES

FALLING GREEN CRES

94744 6331 94745 6330 94743 6332 95653 7164 7165

JOINS SHEET 536-B-4

# Kitchener Utilities
# Water Sixteenth Grid
# Atlas Map Sheet 536-B-1

Valve #

- Air Release
- Blowoff
- Pressure Reducing
- Valve
- Chamber
- Well

- WTP Treatment Plant
- Bacteriological Sampling Location
- Plastic Main
- Sanitary Force Main
- Water Service Pipe
- Parcel with Unusual Private Water Service Connection

**Main Ownership**
- Kitchener
- Region
- Dual

**Hydrant Flushing** (Hydrant #)
- Both Fall And Regular
- New Development
- Regular
- All Other

**Main Diameter**
- 25mm (1")
- 38mm (1.5")
- 50mm (2")
- 75mm (3")
- 100mm (4")
- 150mm (6")
- 200mm (8")
- 250mm (10")
- 300mm (12")
- 350mm (14")
- 400mm (16")
- 450mm(18")
- 600mm (24")
- 750mm (30")
- 900mm (36")
- 1200mm (48")

N W E S

0 10 20 30 40 m

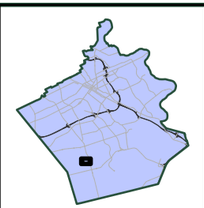

| | | |
|---|---|---|
| | 513-C-4 | 513-C-3 |
| | 536-B-1 | 536-B-2 |
| 536-A-3 | 536-B-4 | 536-B-3 |

Kitchener Utilities

KITCHENER
Corporate Services
Technology Innovation and Services
Geospatial Data and Analytics
Map created: September 26, 2026

DISCLAIMER: This document is subject to copyright and may only be used for your personal, non-commercial use, provided you keep intact the copyright notice. The City of Kitchener assumes no responsibility for any errors, and is not liable for any damages of any kind resulting from the use of, or reliance on, the information contained in this document. The City of Kitchener does not make any representations or warranty, express or implied, concerning the accuracy, quality, likely results or reliability of the use of the information contained in this document. © 2026 The Corporation of the City of Kitchener. Some portions of this publication are produced using information under licensed use from Teranet ©1998 Protected by Copyright - May not be reproduced without Permission THIS IS NOT A PLAN OF SURVEY - PROJECTION: UTM NAD 83 zone 17

JOINS SHEET 513-C-3

JOINS SHEET 536-B-1

JOINS SHEET 537-A-1

JOINS SHEET 536-B-3

1541

1548

101558

3904

10152

102686

102694

105369

11983

106102

106101

12463

12464

FISCHER HALLMAN RD

GOLDENROD LANE

APPLE HILL LANE

PROGRESS CRES

VISIONARY AVE

WELLNESS AVE

VALENCIA AVE

VALENCIA CRT

WOODBINE AVE

502-564

902-924/501-599/2-220

903-939

53-69/3-19/124

124/3-17/2-16

1568-1598/3-37

330 334 336 338 340 342 344

243 239 235 231 227 219 215 211 207 203 199 195 191 187 183 179 175 171 167 163 157

242 244 246 248 250 252 254 256

901 905 909 913 917 921 925 929 933 937

28 24 20 16 12

908 912 916 920 924 928 932 936

60 56 52 48 44 40 36 32 28 24 20 16 12 8

# Kitchener Utilities
# Water Sixteenth Grid
# Atlas Map Sheet 536-B-2

Valve #

- Air Release
- Blowoff
- Pressure Reducing
- Valve
- Chamber
- Well

- WTP Treatment Plant
- Bacteriological Sampling Location
- Plastic Main
- Sanitary Force Main
- Water Service Pipe
- Parcel with Unusual Private Water Service Connection

**Main Ownership**
- Kitchener
- Region
- Dual

**Hydrant Flushing**

Hydrant #
- Both Fall And Regular
- New Development
- Regular
- All Other

**Main Diameter**
- 25mm (1")
- 38mm (1.5")
- 50mm (2")
- 75mm (3")
- 100mm (4")
- 150mm (6")
- 200mm (8")
- 250mm (10")
- 300mm (12")
- 350mm (14")
- 400mm (16")
- 450mm(18")
- 600mm (24")
- 750mm (30")
- 900mm (36")
- 1200mm (48")

N W E S

0 10 20 30 40 m

| | | |
|---|---|---|
| 513-C-4 | 513-C-3 | 514-D-4 |
| 536-B-1 | 536-B-2 | 537-A-1 |
| 536-B-4 | 536-B-3 | 537-A-4 |

Kitchener Utilities

KITCHENER
Corporate Services
Technology Innovation and Services
Geospatial Data and Analytics
Map created: September 26, 2026

DISCLAIMER: This document is subject to copyright and may only be used for your personal, non-commercial use, provided you keep intact the copyright notice. The City of Kitchener assumes no responsibility for any errors, and is not liable for any damages of any kind resulting from the use of, or reliance on, the information contained in this document. The City of Kitchener does not make any representations or warranty, express or implied, concerning the accuracy, quality, likely results or reliability of the use of the information contained in this document. © 2026 The Corporation of the City of Kitchener. Some portions of this publication are produced using information under licensed use from Teranet ©1998 Protected by Copyright - May not be reproduced without Permission THIS IS NOT A PLAN OF SURVEY - PROJECTION: UTM NAD 83 zone 17

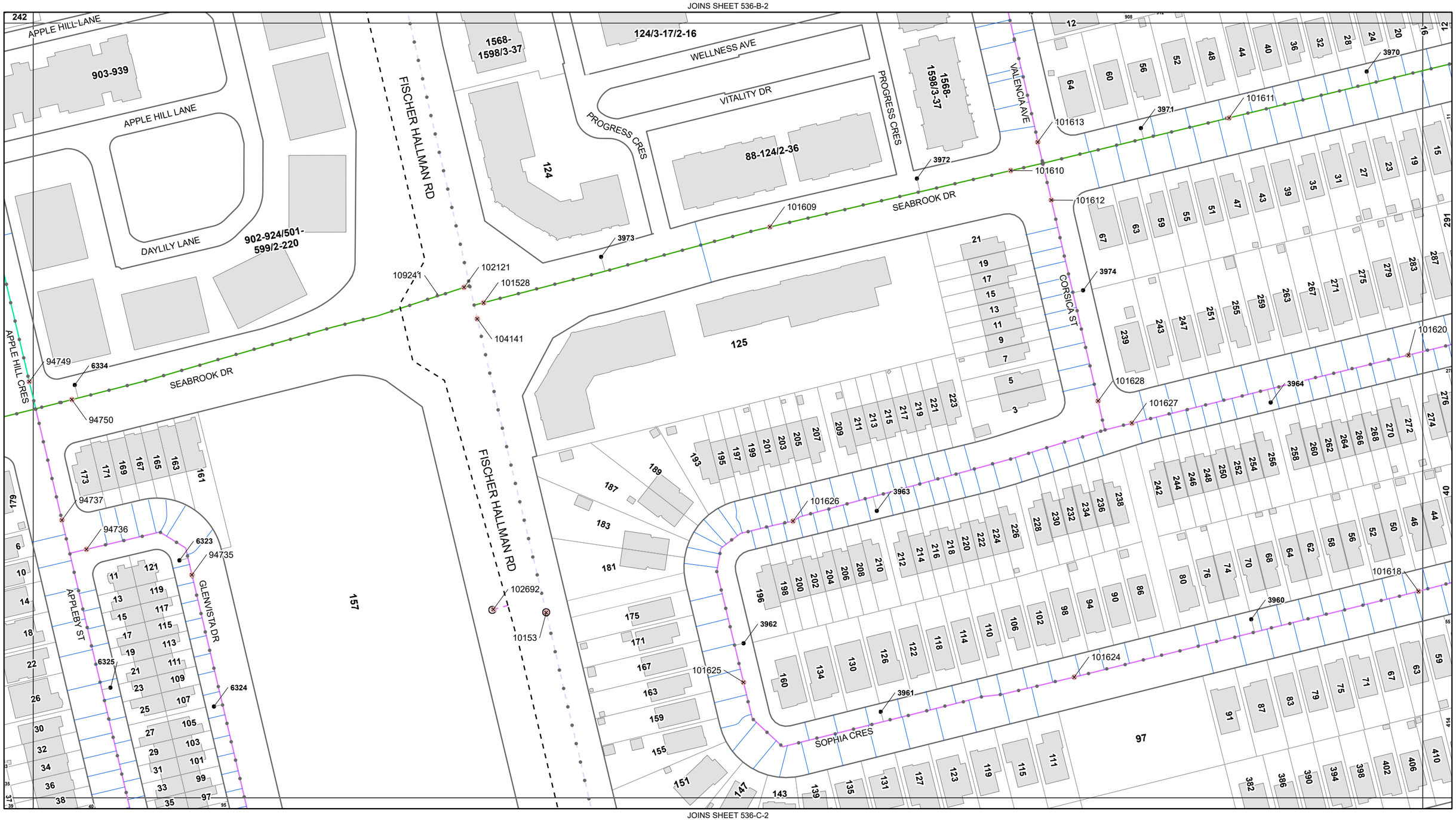


# Kitchener Utilities Water Sixteenth Grid Atlas Map Sheet 536-B-3

Valve #
- Air Release
- Blowoff
- Pressure Reducing
- Valve
- Chamber
- Well

WTP Treatment Plant
- Bacteriological Sampling Location
- Plastic Main
- Sanitary Force Main
- Water Service Pipe
- Parcel with Unusual Private Water Service Connection

**Main Ownership**
- Kitchener
- Region
- Dual

**Hydrant Flushing**
- Hydrant #
- Both Fall And Regular
- New Development
- Regular
- All Other

**Main Diameter**
- 25mm (1")
- 38mm (1.5")
- 50mm (2")
- 75mm (3")
- 100mm (4")
- 150mm (6")
- 200mm (8")
- 250mm (10")
- 300mm (12")
- 350mm (14")
- 400mm (16")
- 450mm(18")
- 600mm (24")
- 750mm (30")
- 900mm (36")
- 1200mm (48")

N W E S

0 10 20 30 40 m

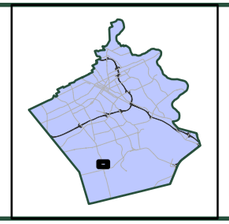

| | | |
|---|---|---|
| 536-B-1 | 536-B-2 | 537-A-1 |
| 536-B-4 | 536-B-3 | 537-A-4 |
| 536-C-1 | 536-C-2 | 537-D-1 |

Kitchener Utilities

KITCHENER
Corporate Services
Technology Innovation and Services
Geospatial Data and Analytics
Map created: September 26, 2026

DISCLAIMER: This document is subject to copyright and may only be used for your personal, non-commercial use, provided you keep intact the copyright notice. The City of Kitchener assumes no responsibility for any errors, and is not liable for any damages of any kind resulting from the use of, or reliance on, the information contained in this document. The City of Kitchener does not make any representations or warranty, express or implied, concerning the accuracy, quality, likely results or reliability of the use of the information contained in this document. © 2026 The Corporation of the City of Kitchener. Some portions of this publication are produced using information under licensed use from Teranet ©1998 Protected by Copyright - May not be reproduced without Permission THIS IS NOT A PLAN OF SURVEY - PROJECTION: UTM NAD 83 zone 17

JOINS SHEET 536-B-1

JOINS SHEET 536-A-3

JOINS SHEET 536-B-3

JOINS SHEET 536-C-1

# Kitchener Utilities
# Water Sixteenth Grid
# Atlas Map Sheet 536-B-4

Valve #

- Air Release
- Blowoff
- Pressure Reducing Valve
- Chamber
- Well

- Treatment Plant
- Bacteriological Sampling Location
- Plastic Main
- Sanitary Force Main
- Water Service Pipe
- Parcel with Unusual Private Water Service Connection

**Main Ownership**
- Kitchener
- Region
- Dual

**Hydrant Flushing** (Hydrant #)
- Both Fall And Regular
- New Development
- Regular
- All Other

**Main Diameter**
- 25mm (1")
- 38mm (1.5")
- 50mm (2")
- 75mm (3")
- 100mm (4")
- 150mm (6")
- 200mm (8")
- 250mm (10")
- 300mm (12")
- 350mm (14")
- 400mm (16")
- 450mm(18")
- 600mm (24")
- 750mm (30")
- 900mm (36")
- 1200mm (48")

N W E S

0 10 20 30 40 m



| | | |
|---|---|---|
| | 536-B-1 | 536-B-2 |
| 536-A-3 | 536-B-4 | 536-B-3 |
| 536-D-2 | 536-C-1 | 536-C-2 |

Kitchener Utilities

KITCHENER
Corporate Services
Technology Innovation and Services
Geospatial Data and Analytics
**Map created: September 26, 2026**

DISCLAIMER: This document is subject to copyright and may only be used for your personal, non-commercial use, provided you keep intact the copyright notice. The City of Kitchener assumes no responsibility for any errors, and is not liable for any damages of any kind resulting from the use of, or reliance on, the information contained in this document. The City of Kitchener does not make any representations or warranty, express or implied, concerning the accuracy, quality, likely results or reliability of the use of the information contained in this document. © 2026 The Corporation of the City of Kitchener. Some portions of this publication are produced using information under licensed use from Teranet ©1998 Protected by Copyright - May not be reproduced without Permission. THIS IS NOT A PLAN OF SURVEY - PROJECTION: UTM NAD 83 zone 17

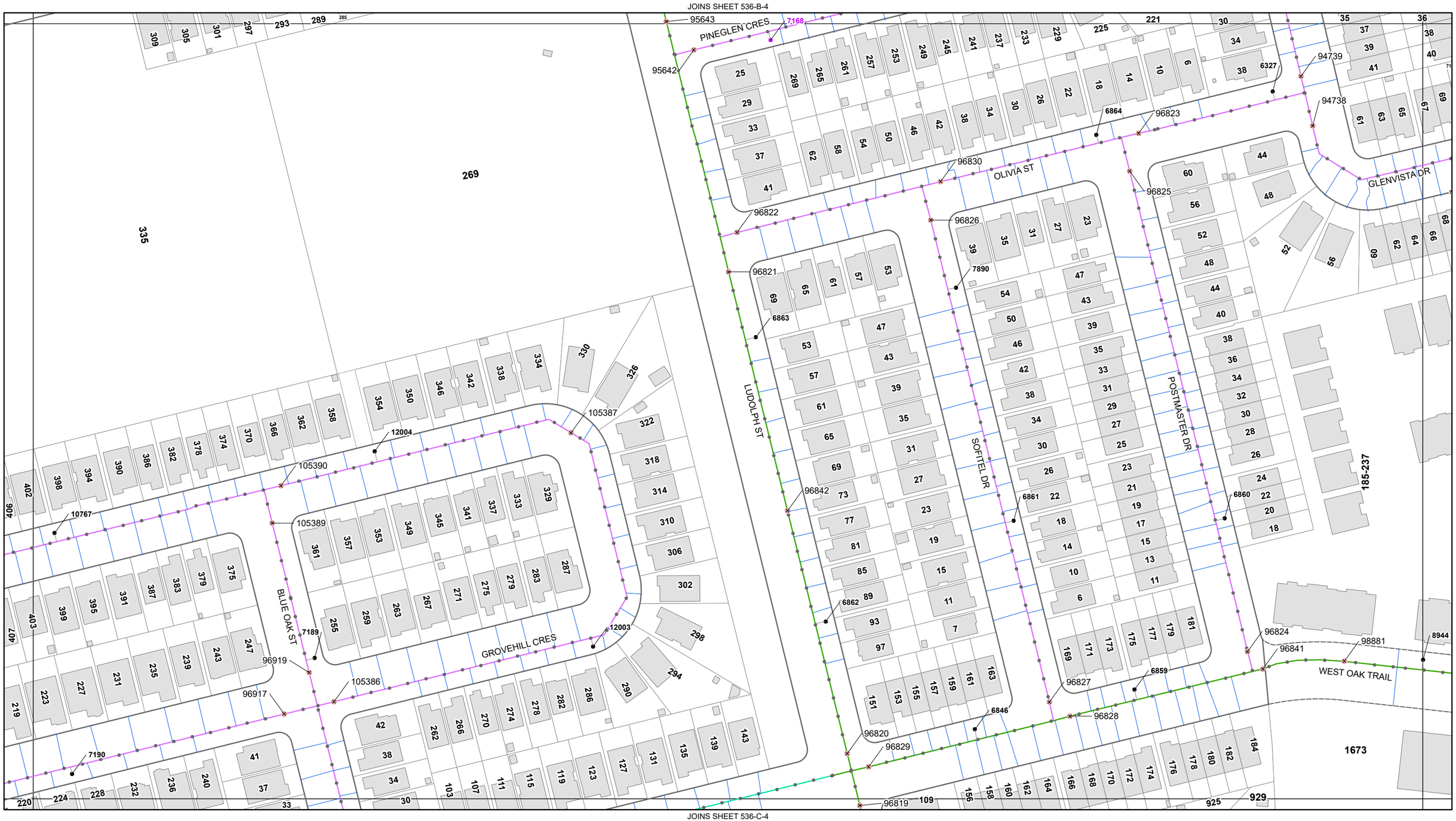


# Kitchener Utilities Water Sixteenth Grid Atlas Map Sheet 536-C-1

Valve #
- Air Release
- Blowoff
- Pressure Reducing
- Valve
- Chamber
- Well

WTP Treatment Plant
- Bacteriological Sampling Location
- Plastic Main
- Sanitary Force Main
- Water Service Pipe
- Parcel with Unusual Private Water Service Connection

**Main Ownership**
- Kitchener
- Region
- Dual

**Hydrant Flushing**
Hydrant #
- Both Fall And Regular
- New Development
- Regular
- All Other

**Main Diameter**
- 25mm (1")
- 38mm (1.5")
- 50mm (2")
- 75mm (3")
- 100mm (4")
- 150mm (6")
- 200mm (8")
- 250mm (10")
- 300mm (12")
- 350mm (14")
- 400mm (16")
- 450mm(18")
- 600mm (24")
- 750mm (30")
- 900mm (36")
- 1200mm (48")

N W E S

0 10 20 30 40 m

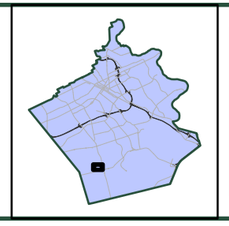

| | | |
|---|---|---|
| 536-A-3 | 536-B-4 | 536-B-3 |
| 536-D-2 | 536-C-1 | 536-C-2 |
| 536-D-3 | 536-C-4 | 536-C-3 |

Kitchener Utilities

KITCHENER
Corporate Services
Technology Innovation and Services
Geospatial Data and Analytics
Map created: September 26, 2026

DISCLAIMER: This document is subject to copyright and may only be used for your personal, non-commercial use, provided you keep intact the copyright notice. The City of Kitchener assumes no responsibility for any errors, and is not liable for any damages of any kind resulting from the use of, or reliance on, the information contained in this document. The City of Kitchener does not make any representations or warranty, express or implied, concerning the accuracy, quality, likely results or reliability of the use of the information contained in this document. © 2026 The Corporation of the City of Kitchener. Some portions of this publication are produced using information under licensed use from Teranet ©1998 Protected by Copyright - May not be reproduced without Permission THIS IS NOT A PLAN OF SURVEY - PROJECTION: UTM NAD 83 zone 17

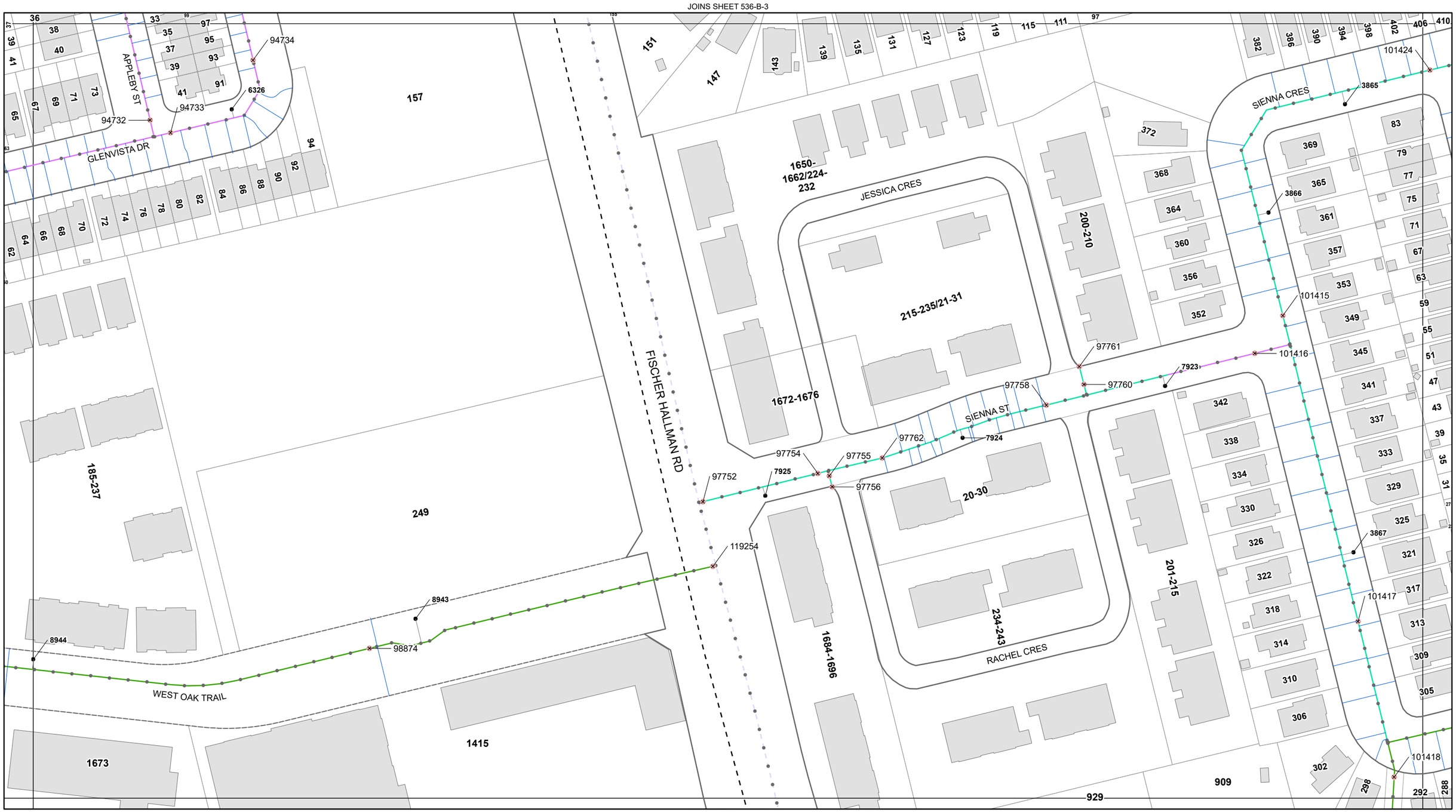


# Kitchener Utilities Water Sixteenth Grid Atlas Map Sheet 536-C-2

Valve #
- Air Release
- Blowoff
- Pressure Reducing
- Valve
- Chamber
- Well

WTP Treatment Plant
- Bacteriological Sampling Location
- Plastic Main
- Sanitary Force Main
- Water Service Pipe
- Parcel with Unusual Private Water Service Connection

**Main Ownership**
- Kitchener
- Region
- Dual

**Hydrant Flushing**
- Hydrant #
- Both Fall And Regular
- New Development
- Regular
- All Other

**Main Diameter**
- 25mm (1")
- 38mm (1.5")
- 50mm (2")
- 75mm (3")
- 100mm (4")
- 150mm (6")
- 200mm (8")
- 250mm (10")
- 300mm (12")
- 350mm (14")
- 400mm (16")
- 450mm(18")
- 600mm (24")
- 750mm (30")
- 900mm (36")
- 1200mm (48")

N W E S

0 10 20 30 40 m

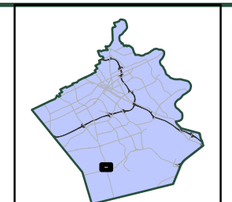

| | | |
|---|---|---|
| 536-B-4 | 536-B-3 | 537-A-4 |
| 536-C-1 | 536-C-2 | 537-D-1 |
| 536-C-4 | 536-C-3 | 537-D-4 |

Kitchener Utilities

KITCHENER
Corporate Services
Technology Innovation and Services
Geospatial Data and Analytics
Map created: September 26, 2026

DISCLAIMER: This document is subject to copyright and may only be used for your personal, non-commercial use, provided you keep intact the copyright notice. The City of Kitchener assumes no responsibility for any errors, and is not liable for any damages of any kind resulting from the use of, or reliance on, the information contained in this document. The City of Kitchener does not make any representations or warranty, express or implied, concerning the accuracy, quality, likely results or reliability of the use of the information contained in this document. © 2026 The Corporation of the City of Kitchener. Some portions of this publication are produced using information under licensed use from Teranet ©1998 Protected by Copyright - May not be reproduced without Permission THIS IS NOT A PLAN OF SURVEY - PROJECTION: UTM NAD 83 zone 17

JOINS SHEET 536-C-2

JOINS SHEET 536-C-4

JOINS SHEET 537-D-4

1684-1696

234-243

302

298

292

288

606

929

945

1673

1415

FISCHER HALLMAN RD

101419

101526

101525

HURON RD

4325

101527

3903

4006317

90768

4326

HURON RD

1384

1404

1418

FISCHER HALLMAN RD

1950

102685

102693

1955/1440-
1664

JOINS SHEET 559-B-2

# Kitchener Utilities
# Water Sixteenth Grid
# Atlas Map Sheet 536-C-3

Valve #

- Air Release
- Blowoff
- Pressure Reducing Valve
- Chamber
- Well

- Treatment Plant
- Bacteriological Sampling Location
- Plastic Main
- Sanitary Force Main
- Water Service Pipe
- Parcel with Unusual Private Water Service Connection

**Main Ownership**
- Kitchener
- Region
- Dual

**Hydrant Flushing**

Hydrant #
- Both Fall And Regular
- New Development
- Regular
- All Other

**Main Diameter**
- 25mm (1")
- 38mm (1.5")
- 50mm (2")
- 75mm (3")
- 100mm (4")
- 150mm (6")
- 200mm (8")
- 250mm (10")
- 300mm (12")
- 350mm (14")
- 400mm (16")
- 450mm(18")
- 600mm (24")
- 750mm (30")
- 900mm (36")
- 1200mm (48")

N
W E
S

0 10 20 30 40 m



| | | |
|---|---|---|
| 536-C-1 | 536-C-2 | 537-D-1 |
| 536-C-4 | 536-C-3 | 537-D-4 |
| 559-B-1 | 559-B-2 | 560-A-1 |

Kitchener Utilities

KITCHENER
Corporate Services
Technology Innovation and Services
Geospatial Data and Analytics
Map created: September 26, 2026

DISCLAIMER: This document is subject to copyright and may only be used for your personal, non-commercial use, provided you keep intact the copyright notice. The City of Kitchener assumes no responsibility for any errors, and is not liable for any damages of any kind resulting from the use of, or reliance on, the information contained in this document. The City of Kitchener does not make any representations or warranty, express or implied, concerning the accuracy, quality, likely results or reliability of the use of the information contained in this document. © 2026 The Corporation of the City of Kitchener. Some portions of this publication are produced using information under licensed use from Teranet ©1998 Protected by Copyright - May not be reproduced without Permission THIS IS NOT A PLAN OF SURVEY - PROJECTION: UTM NAD 83 zone 17

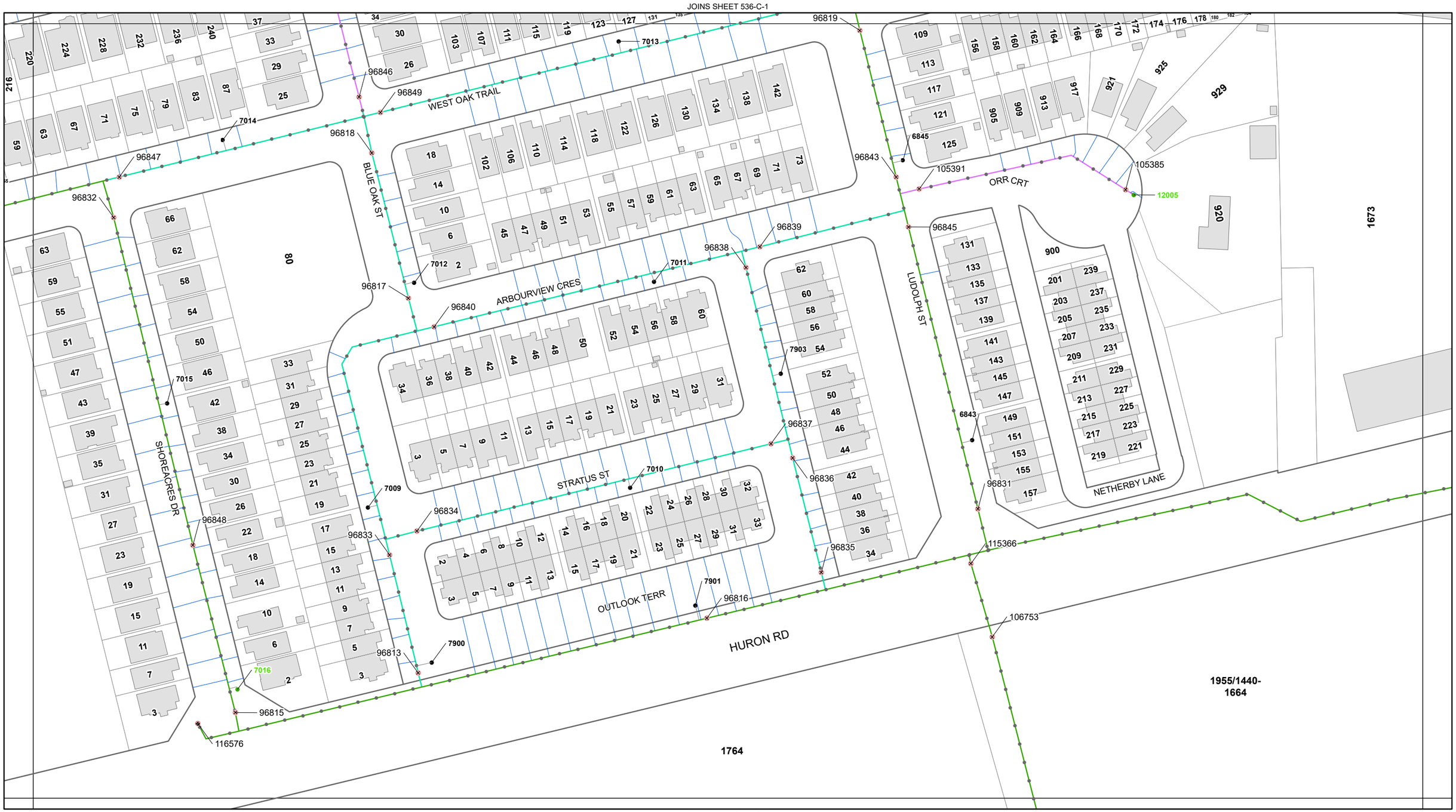


# Kitchener Utilities Water Sixteenth Grid Atlas Map Sheet 536-C-4

Valve #
- Air Release
- Blowoff
- Pressure Reducing
- Valve
- Chamber
- Well

WTP Treatment Plant
- Bacteriological Sampling Location
- Plastic Main
- Sanitary Force Main
- Water Service Pipe
- Parcel with Unusual Private Water Service Connection

**Main Ownership**
- Kitchener
- Region
- Dual

**Hydrant Flushing**
- Hydrant #
- Both Fall And Regular
- New Development
- Regular
- All Other

**Main Diameter**
- 25mm (1")
- 38mm (1.5")
- 50mm (2")
- 75mm (3")
- 100mm (4")
- 150mm (6")
- 200mm (8")
- 250mm (10")
- 300mm (12")
- 350mm (14")
- 400mm (16")
- 450mm(18")
- 600mm (24")
- 750mm (30")
- 900mm (36")
- 1200mm (48")

N W E S

0 10 20 30 40 m

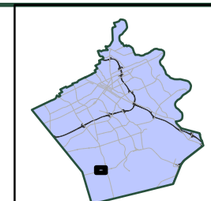

| | | |
|---|---|---|
| 536-D-2 | 536-C-1 | 536-C-2 |
| 536-D-3 | 536-C-4 | 536-C-3 |
| | 559-B-1 | 559-B-2 |

Kitchener Utilities

KITCHENER
Corporate Services
Technology Innovation and Services
Geospatial Data and Analytics
Map created: September 26, 2026

DISCLAIMER: This document is subject to copyright and may only be used for your personal, non-commercial use, provided you keep intact the copyright notice. The City of Kitchener assumes no responsibility for any errors, and is not liable for any damages of any kind resulting from the use of, or reliance on, the information contained in this document. The City of Kitchener does not make any representations or warranty, express or implied, concerning the accuracy, quality, likely results or reliability of the use of the information contained in this document. © 2026 The Corporation of the City of Kitchener. Some portions of this publication are produced using information under licensed use from Teranet ©1998 Protected by Copyright - May not be reproduced without Permission THIS IS NOT A PLAN OF SURVEY - PROJECTION: UTM NAD 83 zone 17

JOINS SHEET 536-A-3

JOINS SHEET 536-D-1

JOINS SHEET 536-C-1

1478

1905

Zone KIT 5
Zone SW UNDEVELOPED

AMAND DR

354 350 346 342

114502

SEABROOK DR

9843

114503

10765

335

438 434 430 426 422 418 414 410 406 402 398

114904

10766

10767

114905

114522

GROVEHILL CRES

AMAND DR

114901

112 108 104 100 96 92 88 84

43 39 35 31 27 23 19

WOLFDALE ST

7943

7191

96915

419 415 411 407 403 399

227

203 207 211 215 219 223

GROVEHILL CRES

216 220 224

JOINS SHEET 536-D-3

# Kitchener Utilities
# Water Sixteenth Grid
# Atlas Map Sheet 536-D-2

Valve #

- Air Release
- Blowoff
- Pressure Reducing
- Valve
- Chamber
- Well

- WTP Treatment Plant
- Bacteriological Sampling Location
- Plastic Main
- Sanitary Force Main
- Water Service Pipe
- Parcel with Unusual Private Water Service Connection

**Main Ownership**
- Kitchener
- Region
- Dual

**Hydrant Flushing**
Hydrant #
- Both Fall And Regular
- New Development
- Regular
- All Other

**Main Diameter**
- 25mm (1")
- 38mm (1.5")
- 50mm (2")
- 75mm (3")
- 100mm (4")
- 150mm (6")
- 200mm (8")
- 250mm (10")
- 300mm (12")
- 350mm (14")
- 400mm (16")
- 450mm(18")
- 600mm (24")
- 750mm (30")
- 900mm (36")
- 1200mm (48")

N W E S

0 10 20 30 40 m

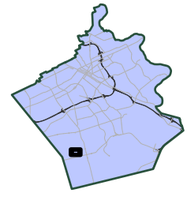

| | | |
|---|---|---|
| 536-A-3 | | 536-B-4 |
| 536-D-2 | | 536-C-1 |
| 536-D-3 | | 536-C-4 |

Kitchener Utilities

KITCHENER
Corporate Services
Technology Innovation and Services
Geospatial Data and Analytics
Map created: September 26, 2026

DISCLAIMER: This document is subject to copyright and may only be used for your personal, non-commercial use, provided you keep intact the copyright notice. The City of Kitchener assumes no responsibility for any errors, and is not liable for any damages of any kind resulting from the use of, or reliance on, the information contained in this document. The City of Kitchener does not make any representations or warranty, express or implied, concerning the accuracy, quality, likely results or reliability of the use of the information contained in this document. © 2026 The Corporation of the City of Kitchener. Some portions of this publication are produced using information under licensed use from Teranet ©1998 Protected by Copyright - May not be reproduced without Permission THIS IS NOT A PLAN OF SURVEY - PROJECTION: UTM NAD 83 zone 17

JOINS SHEET 536-D-2

JOINS SHEET 536-D-4

JOINS SHEET 536-C-4

1905

125

1805

1805

96916 GROVEHILL CRES

WOLFDALE ST

96912

7192

96914

96913

7897

WEST OAK TRAIL

AMAND DR

Zone KIT 5

Zone SW UNDEVELOPED

JOINS SHEET 559-A-2

# Kitchener Utilities
# Water Sixteenth Grid
# Atlas Map Sheet 536-D-3

Valve #

- Air Release
- Blowoff
- Pressure Reducing
- Valve
- Chamber
- Well

- Treatment Plant
- Bacteriological Sampling Location
- Plastic Main
- Sanitary Force Main
- Water Service Pipe
- Parcel with Unusual Private Water Service Connection

**Main Ownership**
- Kitchener
- Region
- Dual

**Hydrant Flushing**

Hydrant #
- Both Fall And Regular
- New Development
- Regular
- All Other

**Main Diameter**
- 25mm (1")
- 38mm (1.5")
- 50mm (2")
- 75mm (3")
- 100mm (4")
- 150mm (6")
- 200mm (8")
- 250mm (10")
- 300mm (12")
- 350mm (14")
- 400mm (16")
- 450mm(18")
- 600mm (24")
- 750mm (30")
- 900mm (36")
- 1200mm (48")

N W E S

0 10 20 30 40 m

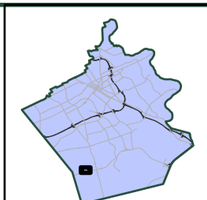

536-D-2 | 536-C-1
536-D-3 | 536-C-4
559-B-1

Kitchener Utilities

KITCHENER
Corporate Services
Technology Innovation and Services
Geospatial Data and Analytics
Map created: September 26, 2026

DISCLAIMER: This document is subject to copyright and may only be used for your personal, non-commercial use, provided you keep intact the copyright notice. The City of Kitchener assumes no responsibility for any errors, and is not liable for any damages of any kind resulting from the use of, or reliance on, the information contained in this document. The City of Kitchener does not make any representations or warranty, express or implied, concerning the accuracy, quality, likely results or reliability of the use of the information contained in this document. © 2026 The Corporation of the City of Kitchener. Some portions of this publication are produced using information under licensed use from Teranet ©1998 Protected by Copyright - May not be reproduced without Permission THIS IS NOT A PLAN OF SURVEY - PROJECTION: UTM NAD 83 zone 17

JOINS SHEET 514-D-4

JOINS SHEET 536-B-2

JOINS SHEET 537-A-2

JOINS SHEET 537-A-4

VALENCIA AVE
WOODBINE AVE
PARKVALE CRT
PARKVALE DR
SORRENTO ST
BIANCA CRT
WOODBINE AVE

105365
105369
11983
4242
4243
4232
4231
4230
4229
4001646
102008
102004
102002
102007
102000
102006
101999
9223
101614

Zone KIT-4
Zone KIT-5

# Kitchener Utilities
# Water Sixteenth Grid
# Atlas Map Sheet 537-A-1

Valve #
- Air Release
- Blowoff
- Pressure Reducing
- Valve
- Chamber
- Well

- Treatment Plant
- Bacteriological Sampling Location
- Plastic Main
- Sanitary Force Main
- Water Service Pipe
- Parcel with Unusual Private Water Service Connection

**Main Ownership**
- Kitchener
- Region
- Dual

**Hydrant Flushing** (Hydrant #)
- Both Fall And Regular
- New Development
- Regular
- All Other

**Main Diameter**
- 25mm (1")
- 38mm (1.5")
- 50mm (2")
- 75mm (3")
- 100mm (4")
- 150mm (6")
- 200mm (8")
- 250mm (10")
- 300mm (12")
- 350mm (14")
- 400mm (16")
- 450mm(18")
- 600mm (24")
- 750mm (30")
- 900mm (36")
- 1200mm (48")

N W E S

0 10 20 30 40 m



| | | |
|---|---|---|
| 513-C-3 | 514-D-4 | 514-D-3 |
| 536-B-2 | 537-A-1 | 537-A-2 |
| 536-B-3 | 537-A-4 | 537-A-3 |

Kitchener Utilities

KITCHENER
Corporate Services
Technology Innovation and Services
Geospatial Data and Analytics
Map created: September 26, 2026

DISCLAIMER: This document is subject to copyright and may only be used for your personal, non-commercial use, provided you keep intact the copyright notice. The City of Kitchener assumes no responsibility for any errors, and is not liable for any damages of any kind resulting from the use of, or reliance on, the information contained in this document. The City of Kitchener does not make any representations or warranty, express or implied, concerning the accuracy, quality, likely results or reliability of the use of the information contained in this document. © 2026 The Corporation of the City of Kitchener. Some portions of this publication are produced using information under licensed use from Teranet 619968 Protected by Copyright - May not be reproduced without Permission THIS IS NOT A PLAN OF SURVEY - PROJECTION: UTM NAD 83 zone 17

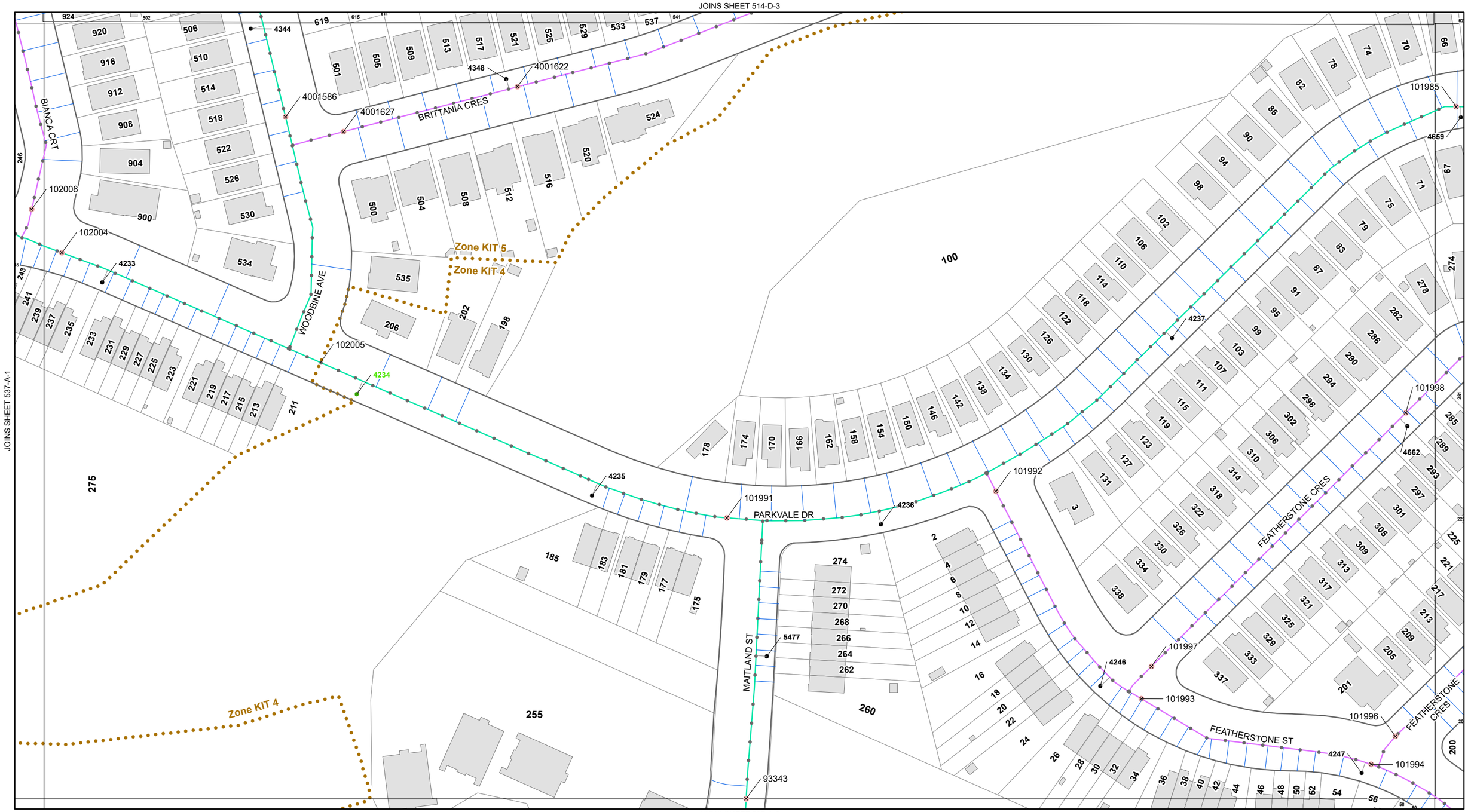


# Kitchener Utilities Water Sixteenth Grid Atlas Map Sheet 537-A-2

Valve #
- Air Release
- Blowoff
- Pressure Reducing
- Valve
- Chamber
- Well

WTP Treatment Plant
- Bacteriological Sampling Location
- Plastic Main
- Sanitary Force Main
- Water Service Pipe
- Parcel with Unusual Private Water Service Connection

**Main Ownership**
- Kitchener
- Region
- Dual

**Hydrant Flushing**
Hydrant #
- Both Fall And Regular
- New Development
- Regular
- All Other

**Main Diameter**
- 25mm (1")
- 38mm (1.5")
- 50mm (2")
- 75mm (3")
- 100mm (4")
- 150mm (6")
- 200mm (8")
- 250mm (10")
- 300mm (12")
- 350mm (14")
- 400mm (16")
- 450mm(18")
- 600mm (24")
- 750mm (30")
- 900mm (36")
- 1200mm (48")

N W E S

0 10 20 30 40 m

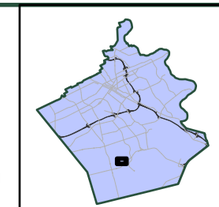

| | | |
|---|---|---|
| 514-D-4 | 514-D-3 | 514-C-4 |
| 537-A-1 | 537-A-2 | 537-B-1 |
| 537-A-4 | 537-A-3 | 537-B-4 |

Kitchener Utilities

KITCHENER
Corporate Services
Technology Innovation and Services
Geospatial Data and Analytics
Map created: September 26, 2026

DISCLAIMER: This document is subject to copyright and may only be used for your personal, non-commercial use, provided you keep intact the copyright notice. The City of Kitchener assumes no responsibility for any errors, and is not liable for any damages of any kind resulting from the use of, or reliance on, the information contained in this document. The City of Kitchener does not make any representations or warranty, express or implied, concerning the accuracy, quality, likely results or reliability of the use of the information contained in this document. © 2026 The Corporation of the City of Kitchener. Some portions of this publication are produced using information under licensed use from Teranet ©1998 Protected by Copyright - May not be reproduced without Permission THIS IS NOT A PLAN OF SURVEY - PROJECTION: UTM NAD 83 zone 17

JOINS SHEET 537-A-2

JOINS SHEET 537-A-4

JOINS SHEET 537-B-4

JOINS SHEET 537-D-2

# Kitchener Utilities
# Water Sixteenth Grid
# Atlas Map Sheet 537-A-3

Valve #

- Air Release
- Blowoff
- Pressure Reducing
- Valve
- Chamber
- Well

- Treatment Plant
- Bacteriological Sampling Location
- Plastic Main
- Sanitary Force Main
- Water Service Pipe
- Parcel with Unusual Private Water Service Connection

**Main Ownership**
- Kitchener
- Region
- Dual

**Hydrant Flushing** (Hydrant #)
- Both Fall And Regular
- New Development
- Regular
- All Other

**Main Diameter**
- 25mm (1")
- 38mm (1.5")
- 50mm (2")
- 75mm (3")
- 100mm (4")
- 150mm (6")
- 200mm (8")
- 250mm (10")
- 300mm (12")
- 350mm (14")
- 400mm (16")
- 450mm(18")
- 600mm (24")
- 750mm (30")
- 900mm (36")
- 1200mm (48")

N W E S

0 10 20 30 40 m

| | | |
|---|---|---|
| 537-A-1 | 537-A-2 | 537-B-1 |
| 537-A-4 | 537-A-3 | 537-B-4 |
| 537-D-1 | 537-D-2 | 537-C-1 |

Kitchener Utilities

KITCHENER
Corporate Services
Technology Innovation and Services
Geospatial Data and Analytics
Map created: September 26, 2026

DISCLAIMER: This document is subject to copyright and may only be used for your personal, non-commercial use, provided you keep intact the copyright notice. The City of Kitchener assumes no responsibility for any errors, and is not liable for any damages of any kind resulting from the use of, or reliance on, the information contained in this document. The City of Kitchener does not make any representations or warranty, express or implied, concerning the accuracy, quality, likely results or reliability of the use of the information contained in this document. © 2026 The Corporation of the City of Kitchener. Some portions of this publication are produced using information under licensed use from Teranet ©1998 Protected by Copyright - May not be reproduced without Permission THIS IS NOT A PLAN OF SURVEY - PROJECTION: UTM NAD 83 zone 17

JOINS SHEET 537-A-1

JOINS SHEET 536-B-3

JOINS SHEET 537-A-3

JOINS SHEET 537-D-1

# Kitchener Utilities
# Water Sixteenth Grid
# Atlas Map Sheet 537-A-4

Valve #

- Air Release
- Blowoff
- Pressure Reducing
- Valve
- Chamber
- Well

- WTP Treatment Plant
- Bacteriological Sampling Location
- Plastic Main
- Sanitary Force Main
- Water Service Pipe
- Parcel with Unusual Private Water Service Connection

**Main Ownership**
- Kitchener
- Region
- Dual

**Hydrant Flushing**

Hydrant #
- Both Fall And Regular
- New Development
- Regular
- All Other

**Main Diameter**
- 25mm (1")
- 38mm (1.5")
- 50mm (2")
- 75mm (3")
- 100mm (4")
- 150mm (6")
- 200mm (8")
- 250mm (10")
- 300mm (12")
- 350mm (14")
- 400mm (16")
- 450mm(18")
- 600mm (24")
- 750mm (30")
- 900mm (36")
- 1200mm (48")

N W E S

0 10 20 30 40 m

| | | |
|---|---|---|
| 536-B-2 | 537-A-1 | 537-A-2 |
| 536-B-3 | 537-A-4 | 537-A-3 |
| 536-C-2 | 537-D-1 | 537-D-2 |

Kitchener Utilities

KITCHENER
Corporate Services
Technology Innovation and Services
Geospatial Data and Analytics
Map created: September 26, 2026

DISCLAIMER: This document is subject to copyright and may only be used for your personal, non-commercial use, provided you keep intact the copyright notice. The City of Kitchener assumes no responsibility for any errors, and is not liable for any damages of any kind resulting from the use of, or reliance on, the information contained in this document. The City of Kitchener does not make any representations or warranty, express or implied, concerning the accuracy, quality, likely results or reliability of the use of the information contained in this document. © 2026 The Corporation of the City of Kitchener. Some portions of this publication are produced using information under licensed use from Teranet ©1998 Protected by Copyright - May not be reproduced without Permission THIS IS NOT A PLAN OF SURVEY - PROJECTION: UTM NAD 83 zone 17

JOINS SHEET 514-C-4

JOINS SHEET 537-A-2

JOINS SHEET 537-B-2

JOINS SHEET 537-B-4

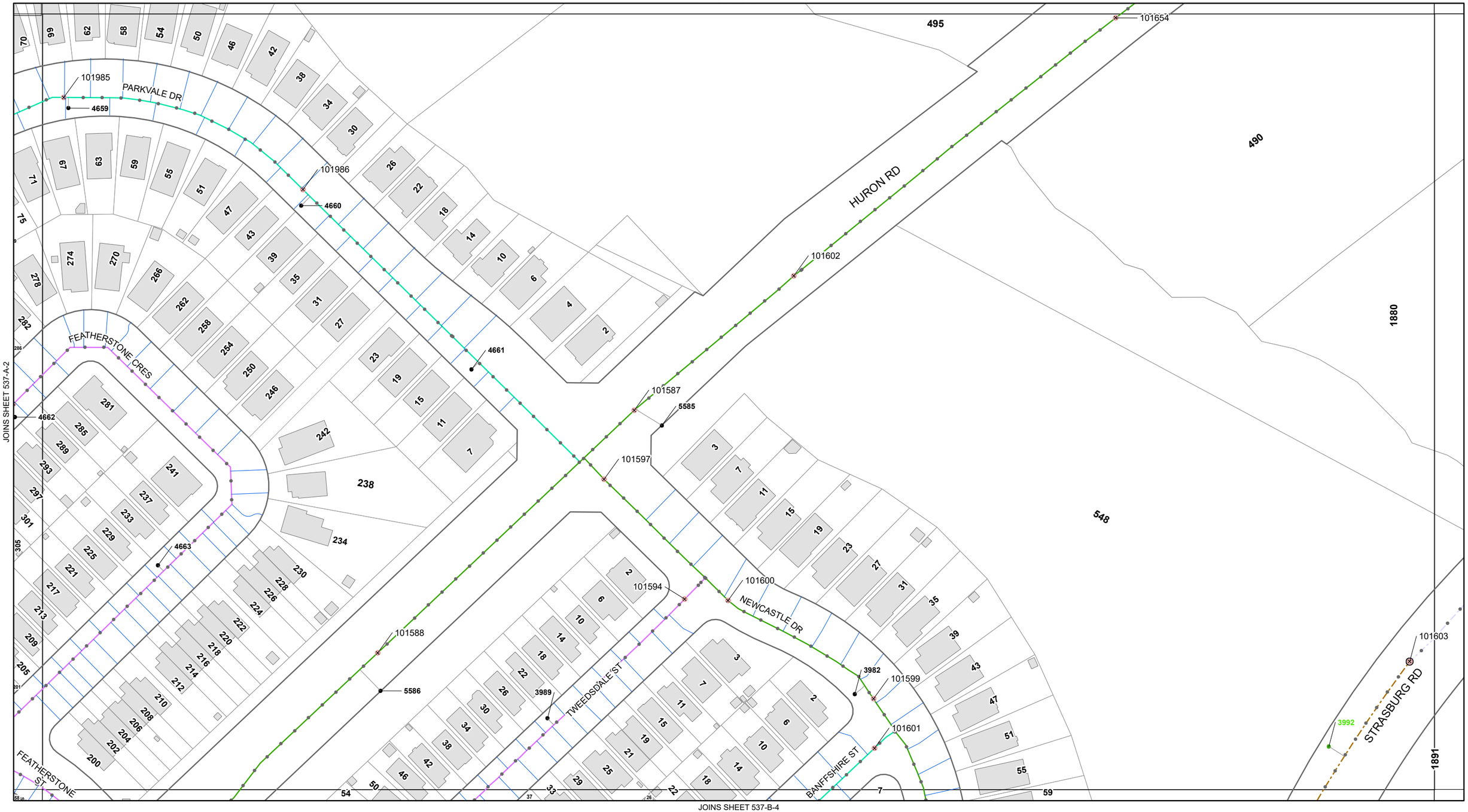


# Kitchener Utilities Water Sixteenth Grid Atlas Map Sheet 537-B-1

Valve #

- Air Release
- Blowoff
- Pressure Reducing Valve
- Chamber
- Well
- Treatment Plant
- Bacteriological Sampling Location
- Plastic Main
- Sanitary Force Main
- Water Service Pipe
- Parcel with Unusual Private Water Service Connection

**Main Ownership**
- Kitchener
- Region
- Dual

**Hydrant Flushing**
Hydrant #
- Both Fall And Regular
- New Development
- Regular
- All Other

**Main Diameter**
- 25mm (1")
- 38mm (1.5")
- 50mm (2")
- 75mm (3")
- 100mm (4")
- 150mm (6")
- 200mm (8")
- 250mm (10")
- 300mm (12")
- 350mm (14")
- 400mm (16")
- 450mm(18")
- 600mm (24")
- 750mm (30")
- 900mm (36")
- 1200mm (48")

N W E S

0 10 20 30 40 m



| | | |
|---|---|---|
| 514-D-3 | 514-C-4 | 514-C-3 |
| 537-A-2 | 537-B-1 | 537-B-2 |
| 537-A-3 | 537-B-4 | 537-B-3 |

Kitchener Utilities

KITCHENER
Corporate Services
Technology Innovation and Services
Geospatial Data and Analytics
Map created: September 26, 2026

DISCLAIMER: This document is subject to copyright and may only be used for your personal, non-commercial use, provided you keep intact the copyright notice. The City of Kitchener assumes no responsibility for any errors, and is not liable for any damages of any kind resulting from the use of, or reliance on, the information contained in this document. The City of Kitchener does not make any representations or warranty, express or implied, concerning the accuracy, quality, likely results or reliability of the use of the information contained in this document. © 2026 The Corporation of the City of Kitchener. Some portions of this publication are produced using information under licensed use from Teranet ©1998 Protected by Copyright - May not be reproduced without Permission THIS IS NOT A PLAN OF SURVEY - PROJECTION: UTM NAD 83 zone 17

JOINS SHEET 514-C-3

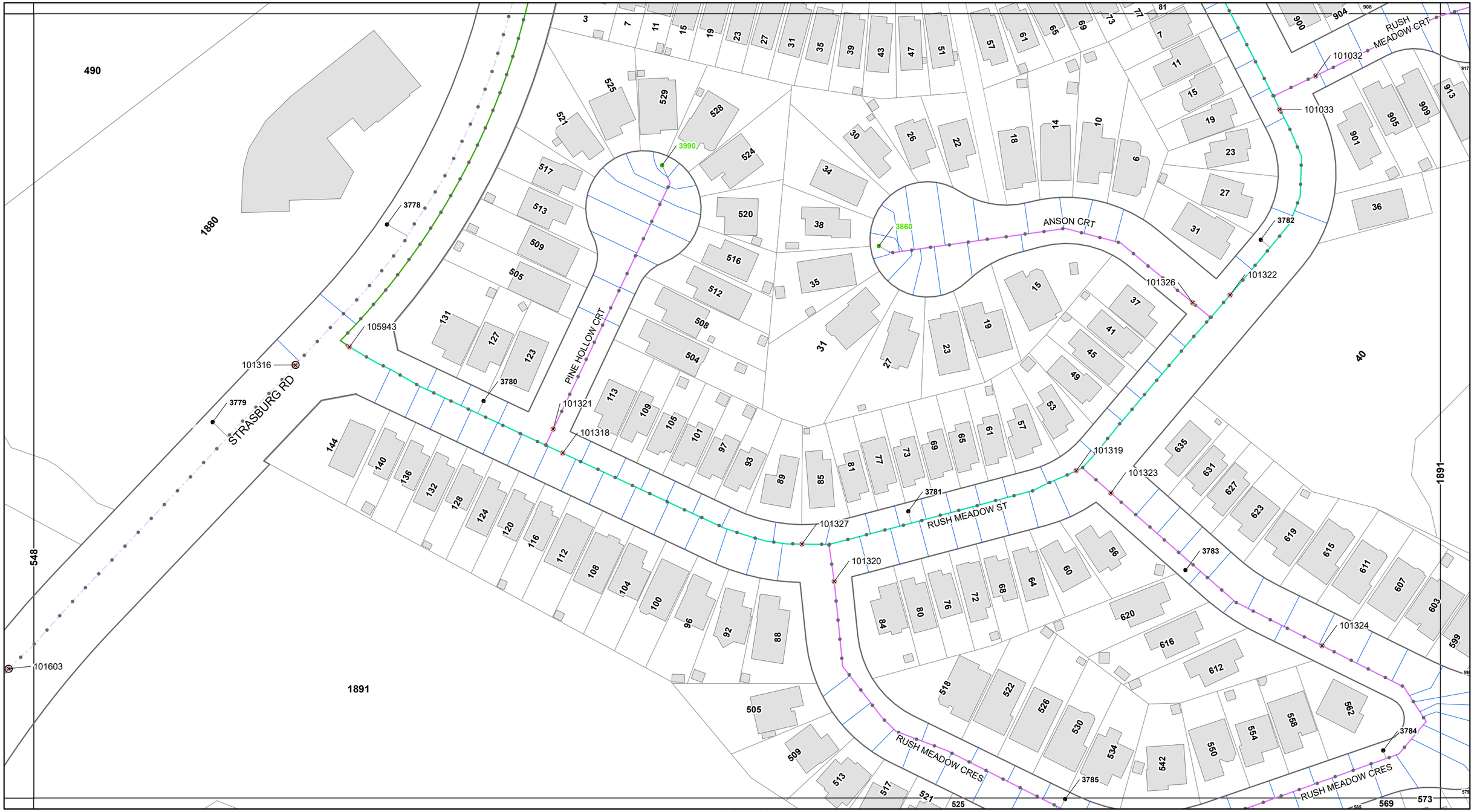


JOINS SHEET 537-B-1

JOINS SHEET 538-A-1

JOINS SHEET 537-B-3

# Kitchener Utilities Water Sixteenth Grid Atlas Map Sheet 537-B-2

Valve #

- Air Release
- Blowoff
- Pressure Reducing
- Valve
- Chamber
- Well

WTP Treatment Plant

- Bacteriological Sampling Location
- Plastic Main
- Sanitary Force Main
- Water Service Pipe
- Parcel with Unusual Private Water Service Connection

**Main Ownership**

- Kitchener
- Region
- Dual

**Hydrant Flushing**

Hydrant #

- Both Fall And Regular
- New Development
- Regular
- All Other

**Main Diameter**

- 25mm (1")
- 38mm (1.5")
- 50mm (2")
- 75mm (3")
- 100mm (4")
- 150mm (6")
- 200mm (8")
- 250mm (10")
- 300mm (12")
- 350mm (14")
- 400mm (16")
- 450mm(18")
- 600mm (24")
- 750mm (30")
- 900mm (36")
- 1200mm (48")

N W E S

0 10 20 30 40 m

| | | |
|---|---|---|
| 514-C-4 | 514-C-3 | 515-D-4 |
| 537-B-1 | 537-B-2 | 538-A-1 |
| 537-B-4 | 537-B-3 | 538-A-4 |

Kitchener Utilities

Kitchener Corporate Services Technology Innovation and Services Geospatial Data and Analytics

Map created: September 26, 2026

DISCLAIMER: This document is subject to copyright and may only be used for your personal, non-commercial use, provided you keep intact the copyright notice. The City of Kitchener assumes no responsibility for any errors, and is not liable for any damages of any kind resulting from the use of, or reliance on, the information contained in this document. The City of Kitchener does not make any representations or warranty, express or implied, concerning the accuracy, quality, likely results or reliability of the use of the information contained in this document. © 2026 The Corporation of the City of Kitchener. Some portions of this publication are produced using information under licensed use from Teranet ©1998 Protected by Copyright - May not be reproduced without Permission THIS IS NOT A PLAN OF SURVEY - PROJECTION: UTM NAD 83 zone 17

JOINS SHEET 537-B-2

JOINS SHEET 537-B-4

JOINS SHEET 538-A-4




JOINS SHEET 537-C-2

# Kitchener Utilities
# Water Sixteenth Grid
# Atlas Map Sheet 537-B-3

Valve #
- Air Release
- Blowoff
- Pressure Reducing Valve
- Chamber
- Well

- Treatment Plant
- Bacteriological Sampling Location
- Plastic Main
- Sanitary Force Main
- Water Service Pipe
- Parcel with Unusual Private Water Service Connection

Hydrant #

**Main Ownership**
- Kitchener
- Region
- Dual

**Hydrant Flushing**
- Both Fall And Regular
- New Development
- Regular
- All Other

**Main Diameter**
- 25mm (1")
- 38mm (1.5")
- 50mm (2")
- 75mm (3")
- 100mm (4")
- 150mm (6")
- 200mm (8")
- 250mm (10")
- 300mm (12")
- 350mm (14")
- 400mm (16")
- 450mm(18")
- 600mm (24")
- 750mm (30")
- 900mm (36")
- 1200mm (48")

N W E S

0 10 20 30 40 m



| | | |
|---|---|---|
| 537-B-1 | 537-B-2 | 538-A-1 |
| 537-B-4 | 537-B-3 | 538-A-4 |
| 537-C-1 | 537-C-2 | 538-D-1 |

Kitchener Utilities

KITCHENER
Corporate Services
Technology Innovation and Services
Geospatial Data and Analytics
Map created: September 26, 2026

DISCLAIMER: This document is subject to copyright and may only be used for your personal, non-commercial use, provided you keep intact the copyright notice. The City of Kitchener assumes no responsibility for any errors, and is not liable for any damages of any kind resulting from the use of, or reliance on, the information contained in this document. The City of Kitchener does not make any representations or warranty, express or implied, concerning the accuracy, quality, likely results or reliability of the use of the information contained in this document. © 2026 The Corporation of the City of Kitchener. Some portions of this publication are produced using information under licensed use from Teranet ©1998 Protected by Copyright - May not be reproduced without Permission THIS IS NOT A PLAN OF SURVEY - PROJECTION: UTM NAD 83 zone 17

JOINS SHEET 537-B-1

JOINS SHEET 537-A-3

JOINS SHEET 537-B-3

FEATHERSTONE ST
TWEEDSDALE ST
HURON RD
CRANSHAW ST
BANFFSHIRE ST
DUNBLANE CRT
BANFFSHIRE CRES
TUDOR ST
NEWCASTLE DR
STRASBURG RD
101995
101589
101590
101593
101591
101592
101604
101595
101596
101598
101608
101607
101980
118690
118689
5587
3983
3985
3988
3987
3984
3986
4222
4224
70
71
85
548
1891
2155
145

JOINS SHEET 537-C-1

# Kitchener Utilities
# Water Sixteenth Grid
# Atlas Map Sheet 537-B-4

Valve #
- Air Release
- Blowoff
- Pressure Reducing
- Valve
- Chamber
- Well

- WTP Treatment Plant
- Bacteriological Sampling Location
- Plastic Main
- Sanitary Force Main
- Water Service Pipe
- Parcel with Unusual Private Water Service Connection

**Main Ownership**
- Kitchener
- Region
- Dual

**Hydrant Flushing**
Hydrant #
- Both Fall And Regular
- New Development
- Regular
- All Other

**Main Diameter**
- 25mm (1")
- 38mm (1.5")
- 50mm (2")
- 75mm (3")
- 100mm (4")
- 150mm (6")
- 200mm (8")
- 250mm (10")
- 300mm (12")
- 350mm (14")
- 400mm (16")
- 450mm(18")
- 600mm (24")
- 750mm (30")
- 900mm (36")
- 1200mm (48")

N W E S

0 10 20 30 40 m

| | | |
|---|---|---|
| 537-A-2 | 537-B-1 | 537-B-2 |
| 537-A-3 | 537-B-4 | 537-B-3 |
| 537-D-2 | 537-C-1 | 537-C-2 |

Kitchener Utilities

KITCHENER
Corporate Services
Technology Innovation and Services
Geospatial Data and Analytics
Map created: September 26, 2026

DISCLAIMER: This document is subject to copyright and may only be used for your personal, non-commercial use, provided you keep intact the copyright notice. The City of Kitchener assumes no responsibility for any errors, and is not liable for any damages of any kind resulting from the use of, or reliance on, the information contained in this document. The City of Kitchener does not make any representations or warranty, express or implied, concerning the accuracy, quality, likely results or reliability of the use of the information contained in this document. © 2026 The Corporation of the City of Kitchener. Some portions of this publication are produced using information under licensed use from Teranet ©1998 Protected by Copyright - May not be reproduced without Permission THIS IS NOT A PLAN OF SURVEY - PROJECTION: UTM NAD 83 zone 17

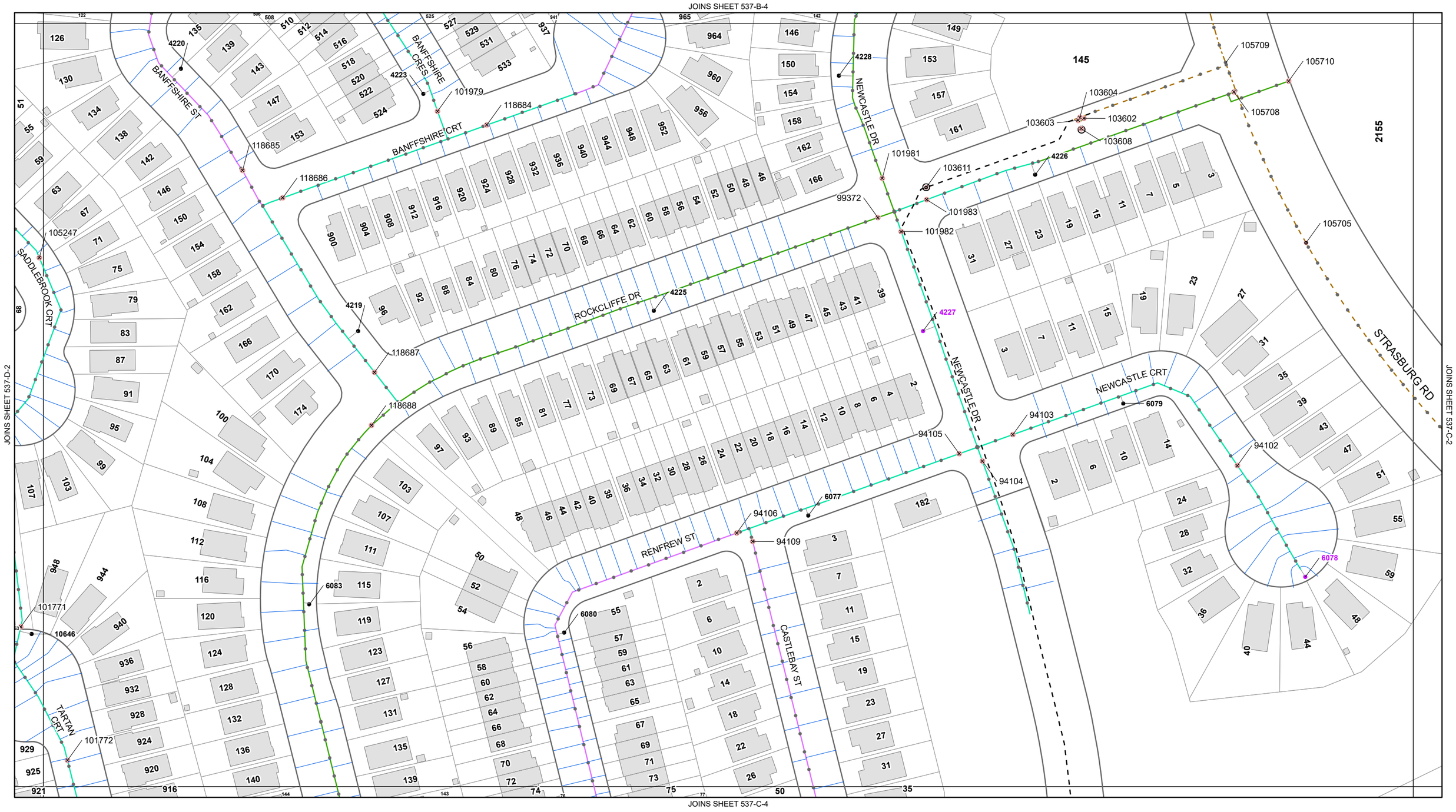


# Kitchener Utilities Water Sixteenth Grid Atlas Map Sheet 537-C-1

Valve #
- Air Release
- Blowoff
- Pressure Reducing
- Valve
- Chamber
- Well

WTP Treatment Plant
- Bacteriological Sampling Location
- Plastic Main
- Sanitary Force Main
- Water Service Pipe
- Parcel with Unusual Private Water Service Connection

**Main Ownership**
- Kitchener
- Region
- Dual

**Hydrant Flushing**
- Hydrant #
- Both Fall And Regular
- New Development
- Regular
- All Other

**Main Diameter**
- 25mm (1")
- 38mm (1.5")
- 50mm (2")
- 75mm (3")
- 100mm (4")
- 150mm (6")
- 200mm (8")
- 250mm (10")
- 300mm (12")
- 350mm (14")
- 400mm (16")
- 450mm(18")
- 600mm (24")
- 750mm (30")
- 900mm (36")
- 1200mm (48")

N W E S

0 10 20 30 40 m

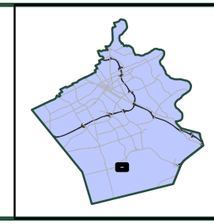

| | | |
|---|---|---|
| 537-A-3 | 537-B-4 | 537-B-3 |
| 537-D-2 | 537-C-1 | 537-C-2 |
| 537-D-3 | 537-C-4 | 537-C-3 |

Kitchener Utilities

KITCHENER
Corporate Services
Technology Innovation and Services
Geospatial Data and Analytics
Map created: September 26, 2026

DISCLAIMER: This document is subject to copyright and may only be used for your personal, non-commercial use, provided you keep intact the copyright notice. The City of Kitchener assumes no responsibility for any errors, and is not liable for any damages of any kind resulting from the use of, or reliance on, the information contained in this document. The City of Kitchener does not make any representations or warranty, express or implied, concerning the accuracy, quality, likely results or reliability of the use of the information contained in this document. © 2026 The Corporation of the City of Kitchener. Some portions of this publication are produced using information under licensed use from Teranet ©1998 Protected by Copyright - May not be reproduced without Permission THIS IS NOT A PLAN OF SURVEY - PROJECTION: UTM NAD 83 zone 17

JOINS SHEET 537-B-3

JOINS SHEET 537-C-1

JOINS SHEET 538-D-1

2155

47

51

55

59

48

STRASBURG RD

105707

105704

JOINS SHEET 537-C-3

# Kitchener Utilities
# Water Sixteenth Grid
# Atlas Map Sheet 537-C-2

Valve #
- Air Release
- Blowoff
- Pressure Reducing
- Valve
- Chamber
- Well

- WTP Treatment Plant
- Bacteriological Sampling Location
- Plastic Main
- Sanitary Force Main
- Water Service Pipe
- Parcel with Unusual Private Water Service Connection

**Main Ownership**
- Kitchener
- Region
- Dual

**Hydrant Flushing**
Hydrant #
- Both Fall And Regular
- New Development
- Regular
- All Other

**Main Diameter**
- 25mm (1")
- 38mm (1.5")
- 50mm (2")
- 75mm (3")
- 100mm (4")
- 150mm (6")
- 200mm (8")
- 250mm (10")
- 300mm (12")
- 350mm (14")
- 400mm (16")
- 450mm(18")
- 600mm (24")
- 750mm (30")
- 900mm (36")
- 1200mm (48")

N W E S

0 10 20 30 40 m



| | | |
|---|---|---|
| 537-B-4 | 537-B-3 | 538-A-4 |
| 537-C-1 | 537-C-2 | 538-D-1 |
| 537-C-4 | 537-C-3 | 538-D-4 |

Kitchener Utilities

KITCHENER
Corporate Services
Technology Innovation and Services
Geospatial Data and Analytics
Map created: September 26, 2026

DISCLAIMER: This document is subject to copyright and may only be used for your personal, non-commercial use, provided you keep intact the copyright notice. The City of Kitchener assumes no responsibility for any errors, and is not liable for any damages of any kind resulting from the use of, or reliance on, the information contained in this document. The City of Kitchener does not make any representations or warranty, express or implied, concerning the accuracy, quality, likely results or reliability of the use of the information contained in this document. © 2026 The Corporation of the City of Kitchener. Some portions of this publication are produced using information under licensed use from Teranet ©1998 Protected by Copyright - May not be reproduced without Permission THIS IS NOT A PLAN OF SURVEY - PROJECTION: UTM NAD 83 zone 17

JOINS SHEET 537-C-2

JOINS SHEET 537-C-4

JOINS SHEET 538-D-4

105706

105703

STRASBURG RD

12243

ROBERT FERRIE DR

105701

105702

STRASBURG RD

Zone KIT 4

12244

JOINS SHEET 560-B-2

# Kitchener Utilities
# Water Sixteenth Grid
# Atlas Map Sheet 537-C-3

Valve #

- Air Release
- Blowoff
- Pressure Reducing
- Valve
- Chamber
- Well

- WTP Treatment Plant
- Bacteriological Sampling Location
- Plastic Main
- Sanitary Force Main
- Water Service Pipe
- Parcel with Unusual Private Water Service Connection

**Main Ownership**
- Kitchener
- Region
- Dual

**Hydrant Flushing** (Hydrant #)
- Both Fall And Regular
- New Development
- Regular
- All Other

**Main Diameter**
- 25mm (1")
- 38mm (1.5")
- 50mm (2")
- 75mm (3")
- 100mm (4")
- 150mm (6")
- 200mm (8")
- 250mm (10")
- 300mm (12")
- 350mm (14")
- 400mm (16")
- 450mm(18")
- 600mm (24")
- 750mm (30")
- 900mm (36")
- 1200mm (48")

N W E S

0 10 20 30 40 m

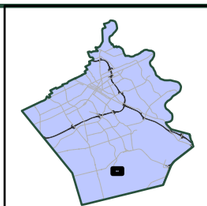

| | | |
|---|---|---|
| 537-C-1 | 537-C-2 | 538-D-1 |
| 537-C-4 | 537-C-3 | 538-D-4 |

Kitchener Utilities

KITCHENER
Corporate Services
Technology Innovation and Services
Geospatial Data and Analytics
Map created: September 26, 2026

DISCLAIMER: This document is subject to copyright and may only be used for your personal, non-commercial use, provided you keep intact the copyright notice. The City of Kitchener assumes no responsibility for any errors, and is not liable for any damages of any kind resulting from the use of, or reliance on, the information contained in this document. The City of Kitchener does not make any representations or warranty, express or implied, concerning the accuracy, quality, likely results or reliability of the use of the information contained in this document. © 2026 The Corporation of the City of Kitchener. Some portions of this publication are produced using information under licensed use from Teranet ©1998 Protected by Copyright - May not be reproduced without Permission THIS IS NOT A PLAN OF SURVEY - PROJECTION: UTM NAD 83 zone 17

JOINS SHEET 537-C-1

JOINS SHEET 537-D-3

JOINS SHEET 537-C-3

JOINS SHEET 560-B-1

TARTAN CRT
TARTAN AVE
ROCKCLIFFE DR
RENFREW ST
CASTLEBAY ST
NEWCASTLE DR
WOODMEADOW CRT
WOODEDGE CIR
STREET ONE
192
10645
101770
105152
103609
110524
10604
110525
103610
110522
10603
110523
110521
6081
94108
94107
6082
103612

# Kitchener Utilities
# Water Sixteenth Grid
# Atlas Map Sheet 537-C-4

Valve #
- Air Release
- Blowoff
- Pressure Reducing
- Valve
- Chamber
- Well

- WTP Treatment Plant
- Bacteriological Sampling Location
- Plastic Main
- Sanitary Force Main
- Water Service Pipe
- Parcel with Unusual Private Water Service Connection

Hydrant #

**Main Ownership**
- Kitchener
- Region
- Dual

**Hydrant Flushing**
- Both Fall And Regular
- New Development
- Regular
- All Other

**Main Diameter**
- 25mm (1")
- 38mm (1.5")
- 50mm (2")
- 75mm (3")
- 100mm (4")
- 150mm (6")
- 200mm (8")
- 250mm (10")
- 300mm (12")
- 350mm (14")
- 400mm (16")
- 450mm(18")
- 600mm (24")
- 750mm (30")
- 900mm (36")
- 1200mm (48")

N W E S

0 10 20 30 40 m

| | | |
|---|---|---|
| 537-D-2 | 537-C-1 | 537-C-2 |
| 537-D-3 | 537-C-4 | 537-C-3 |
| 560-A-2 | | |

Kitchener Utilities

KITCHENER
Corporate Services
Technology Innovation and Services
Geospatial Data and Analytics
Map created: September 26, 2026

DISCLAIMER: This document is subject to copyright and may only be used for your personal, non-commercial use, provided you keep intact the copyright notice. The City of Kitchener assumes no responsibility for any errors, and is not liable for any damages of any kind resulting from the use of, or reliance on, the information contained in this document. The City of Kitchener does not make any representations or warranty, express or implied, concerning the accuracy, quality, likely results or reliability of the use of the information contained in this document. © 2026 The Corporation of the City of Kitchener. Some portions of this publication are produced using information under licensed use from Teranet 619968 Protected by Copyright - May not be reproduced without Permission THIS IS NOT A PLAN OF SURVEY - PROJECTION: UTM NAD 83 zone 17

JOINS SHEET 537-A-4

JOINS SHEET 536-C-2

JOINS SHEET 537-D-2

JOINS SHEET 537-D-4

SIENNA CRES
FRANKFURT ST
VERONA ST
WOODBINE AVE
CANNES ST
TOTTENHAM ST
CHANTILLY ST
ROCHEFORT ST
SIENNA CRES
HURON RD
HURON-RD
FLORENCEDALE CRES
Zone KIT 5
Zone KIT 4

# Kitchener Utilities
# Water Sixteenth Grid
# Atlas Map Sheet 537-D-1

Valve #
- Air Release
- Blowoff
- Pressure Reducing Valve
- Chamber
- Well

- WTP Treatment Plant
- Bacteriological Sampling Location
- Plastic Main
- Sanitary Force Main
- Water Service Pipe
- Parcel with Unusual Private Water Service Connection

**Main Ownership**
- Kitchener
- Region
- Dual

**Hydrant Flushing**
Hydrant #
- Both Fall And Regular
- New Development
- Regular
- All Other

**Main Diameter**
- 25mm (1")
- 38mm (1.5")
- 50mm (2")
- 75mm (3")
- 100mm (4")
- 150mm (6")
- 200mm (8")
- 250mm (10")
- 300mm (12")
- 350mm (14")
- 400mm (16")
- 450mm(18")
- 600mm (24")
- 750mm (30")
- 900mm (36")
- 1200mm (48")

N W E S

0 10 20 30 40 m

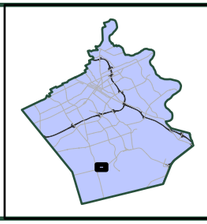

| | | |
|---|---|---|
| 536-B-3 | 537-A-4 | 537-A-3 |
| 536-C-2 | 537-D-1 | 537-D-2 |
| 536-C-3 | 537-D-4 | 537-D-3 |

Kitchener Utilities

KITCHENER
Corporate Services
Technology Innovation and Services
Geospatial Data and Analytics
Map created: September 26, 2026

DISCLAIMER: This document is subject to copyright and may only be used for your personal, non-commercial use, provided you keep intact the copyright notice. The City of Kitchener assumes no responsibility for any errors, and is not liable for any damages of any kind resulting from the use of, or reliance on, the information contained in this document. The City of Kitchener does not make any representations or warranty, express or implied, concerning the accuracy, quality, likely results or reliability of the use of the information contained in this document. © 2026 The Corporation of the City of Kitchener. Some portions of this publication are produced using information under licensed use from Teranet ©1998 Protected by Copyright - May not be reproduced without Permission THIS IS NOT A PLAN OF SURVEY - PROJECTION: UTM NAD 83 zone 17

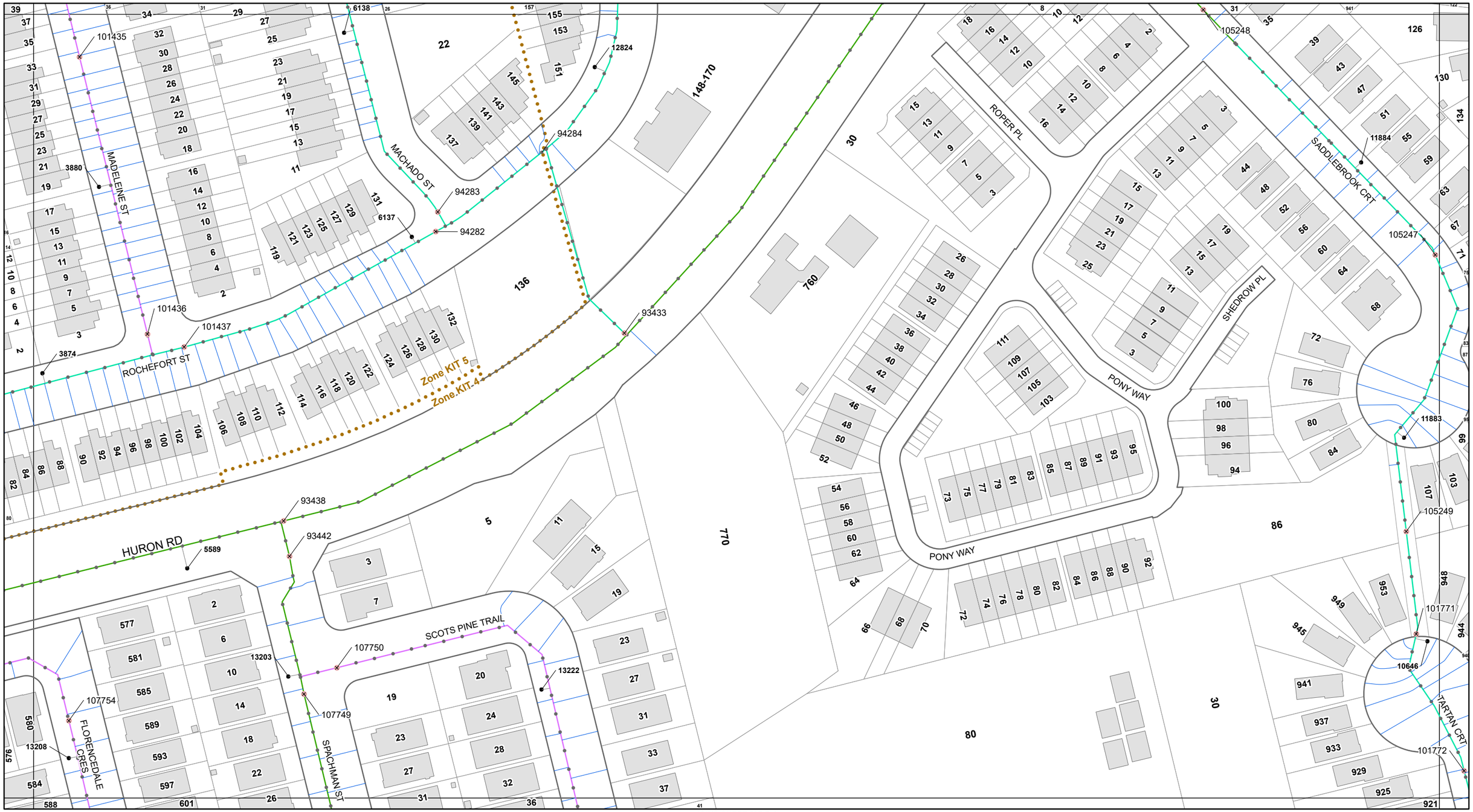


# Kitchener Utilities
# Water Sixteenth Grid
# Atlas Map Sheet 537-D-2

Valve #
- Air Release
- Blowoff
- Pressure Reducing
- Valve
- Chamber
- Well

WTP Treatment Plant
- Bacteriological Sampling Location
- Plastic Main
- Sanitary Force Main
- Water Service Pipe
- Parcel with Unusual Private Water Service Connection

**Main Ownership**
- Kitchener
- Region
- Dual

**Hydrant Flushing**
Hydrant #
- Both Fall And Regular
- New Development
- Regular
- All Other

**Main Diameter**
- 25mm (1")
- 38mm (1.5")
- 50mm (2")
- 75mm (3")
- 100mm (4")
- 150mm (6")
- 200mm (8")
- 250mm (10")
- 300mm (12")
- 350mm (14")
- 400mm (16")
- 450mm(18")
- 600mm (24")
- 750mm (30")
- 900mm (36")
- 1200mm (48")

N W E S

0 10 20 30 40 m

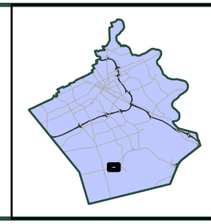

| | | |
|---|---|---|
| 537-A-4 | 537-A-3 | 537-B-4 |
| 537-D-1 | 537-D-2 | 537-C-1 |
| 537-D-4 | 537-D-3 | 537-C-4 |

Kitchener Utilities

KITCHENER
Corporate Services
Technology Innovation and Services
Geospatial Data and Analytics
Map created: September 26, 2026

DISCLAIMER: This document is subject to copyright and may only be used for your personal, non-commercial use, provided you keep intact the copyright notice. The City of Kitchener assumes no responsibility for any errors, and is not liable for any damages of any kind resulting from the use of, or reliance on, the information contained in this document. The City of Kitchener does not make any representations or warranty, express or implied, concerning the accuracy, quality, likely results or reliability of the use of the information contained in this document. © 2026 The Corporation of the City of Kitchener. Some portions of this publication are produced using information under licensed use from Teranet ©1998 Protected by Copyright - May not be reproduced without Permission THIS IS NOT A PLAN OF SURVEY - PROJECTION: UTM NAD 83 zone 17

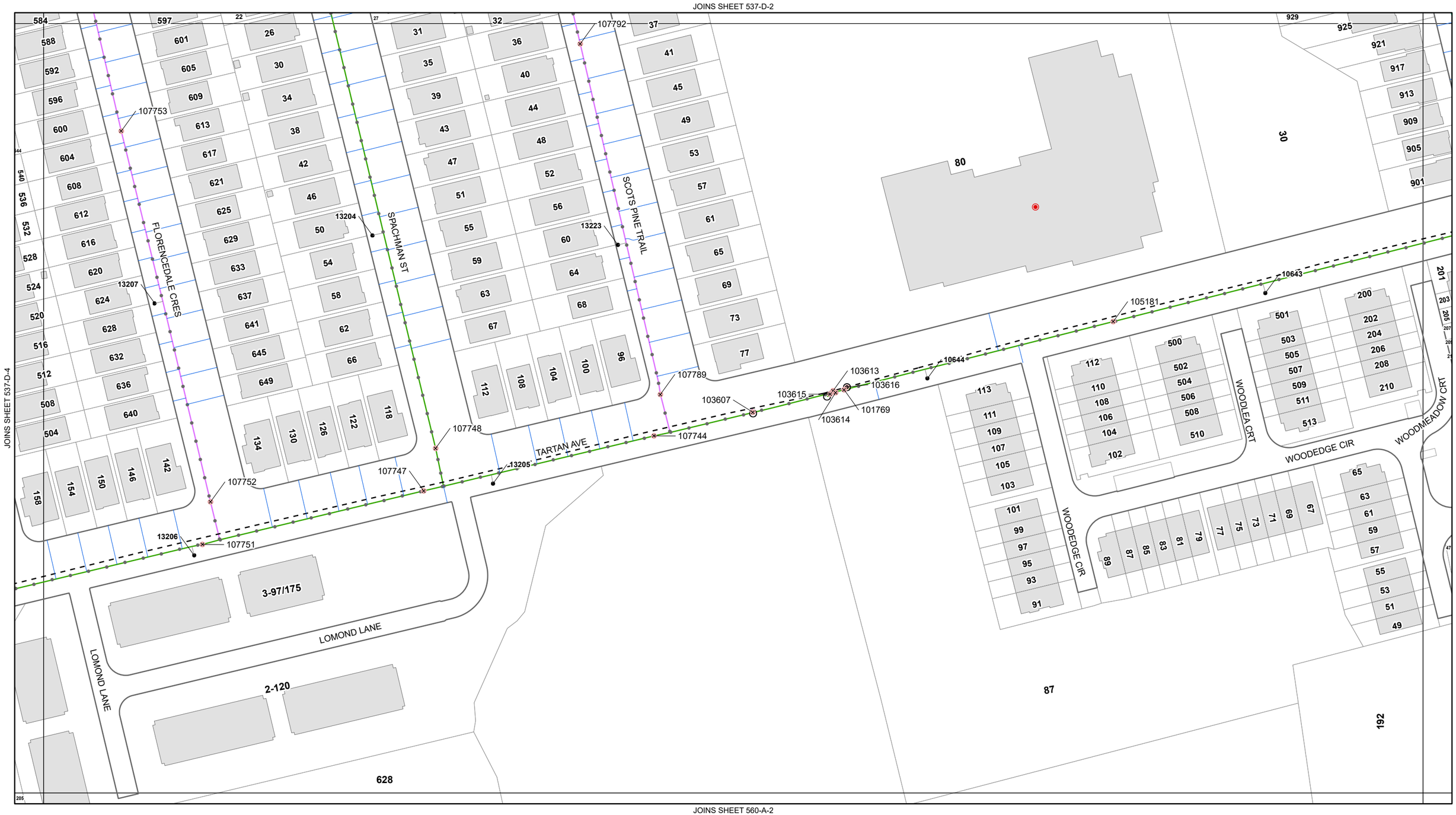


# Kitchener Utilities Water Sixteenth Grid Atlas Map Sheet 537-D-3

Valve #
- Air Release
- Blowoff
- Pressure Reducing
- Valve
- Chamber
- Well

WTP Treatment Plant
- Bacteriological Sampling Location
- Plastic Main
- Sanitary Force Main
- Water Service Pipe
- Parcel with Unusual Private Water Service Connection

**Main Ownership**
- Kitchener
- Region
- Dual

**Hydrant Flushing**
- Hydrant # Both Fall And Regular
- New Development
- Regular
- All Other

**Main Diameter**
- 25mm (1")
- 38mm (1.5")
- 50mm (2")
- 75mm (3")
- 100mm (4")
- 150mm (6")
- 200mm (8")
- 250mm (10")
- 300mm (12")
- 350mm (14")
- 400mm (16")
- 450mm(18")
- 600mm (24")
- 750mm (30")
- 900mm (36")
- 1200mm (48")

N W E S

0 10 20 30 40 m

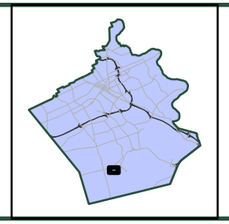

| | | |
|---|---|---|
| 537-D-1 | 537-D-2 | 537-C-1 |
| 537-D-4 | 537-D-3 | 537-C-4 |
| 560-A-1 | 560-A-2 | |

Kitchener Utilities

Corporate Services
Technology Innovation and Services
Geospatial Data and Analytics
Map created: September 26, 2026

DISCLAIMER: This document is subject to copyright and may only be used for your personal, non-commercial use, provided you keep intact the copyright notice. The City of Kitchener assumes no responsibility for any errors, and is not liable for any damages of any kind resulting from the use of, or reliance on, the information contained in this document. The City of Kitchener does not make any representations or warranty, express or implied, concerning the accuracy, quality, likely results or reliability of the use of the information contained in this document. © 2026 The Corporation of the City of Kitchener. Some portions of this publication are produced using information under licensed use from Teranet ©1998 Protected by Copyright - May not be reproduced without Permission THIS IS NOT A PLAN OF SURVEY - PROJECTION: UTM NAD 83 zone 17

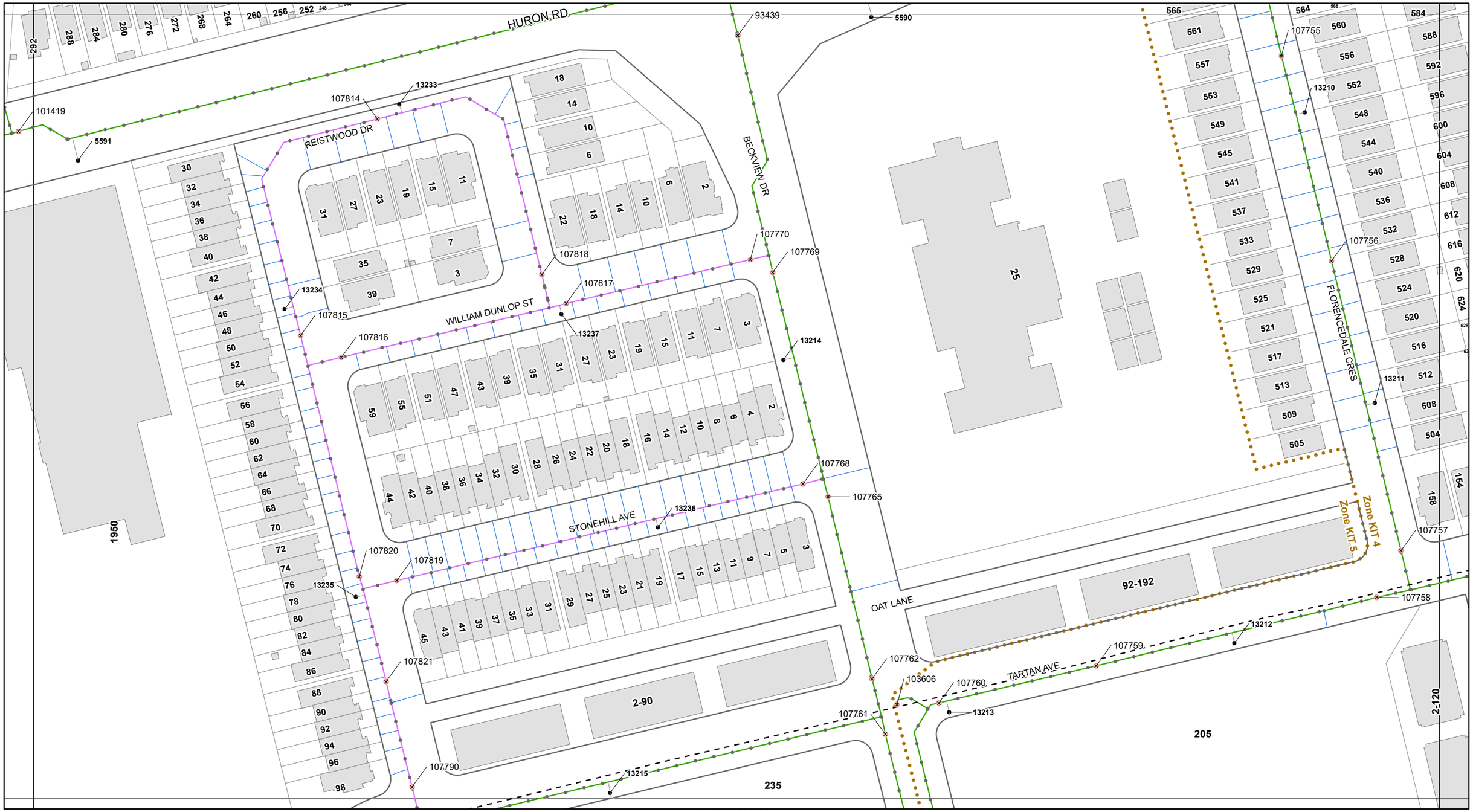


# Kitchener Utilities Water Sixteenth Grid Atlas Map Sheet 537-D-4

Valve #
- Air Release
- Blowoff
- Pressure Reducing
- Valve
- Chamber
- Well

WTP Treatment Plant
- Bacteriological Sampling Location
- Plastic Main
- Sanitary Force Main
- Water Service Pipe
- Parcel with Unusual Private Water Service Connection

**Main Ownership**
- Kitchener
- Region
- Dual

**Hydrant Flushing**
- Hydrant #
- Both Fall And Regular
- New Development
- Regular
- All Other

**Main Diameter**
- 25mm (1")
- 38mm (1.5")
- 50mm (2")
- 75mm (3")
- 100mm (4")
- 150mm (6")
- 200mm (8")
- 250mm (10")
- 300mm (12")
- 350mm (14")
- 400mm (16")
- 450mm(18")
- 600mm (24")
- 750mm (30")
- 900mm (36")
- 1200mm (48")

N W E S

0 10 20 30 40 m

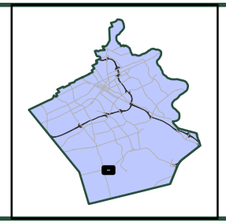

| | | |
|---|---|---|
| 536-C-2 | 537-D-1 | 537-D-2 |
| 536-C-3 | 537-D-4 | 537-D-3 |
| 559-B-2 | 560-A-1 | 560-A-2 |

Kitchener Utilities

KITCHENER
Corporate Services
Technology Innovation and Services
Geospatial Data and Analytics
Map created: September 26, 2026

DISCLAIMER: This document is subject to copyright and may only be used for your personal, non-commercial use, provided you keep intact the copyright notice. The City of Kitchener assumes no responsibility for any errors, and is not liable for any damages of any kind resulting from the use of, or reliance on, the information contained in this document. The City of Kitchener does not make any representations or warranty, express or implied, concerning the accuracy, quality, likely results or reliability of the use of the information contained in this document. © 2026 The Corporation of the City of Kitchener. Some portions of this publication are produced using information under licensed use from Teranet ©1998 Protected by Copyright - May not be reproduced without Permission THIS IS NOT A PLAN OF SURVEY - PROJECTION: UTM NAD 83 zone 17

JOINS SHEET 515-D-4

JOINS SHEET 537-B-2

JOINS SHEET 538-A-2

JOINS SHEET 538-A-4

MARL MEADOW CRES
MCLEOD CRT
MITTON PL
BIEHN DR
KILKERRAN CRES
KILBIRNIE CRT
RUSHMEADOW CRES

# Kitchener Utilities
# Water Sixteenth Grid
# Atlas Map Sheet 538-A-1

Valve #
- Air Release
- Blowoff
- Pressure Reducing
- Valve
- Chamber
- Well

- Treatment Plant
- Bacteriological Sampling Location
- Plastic Main
- Sanitary Force Main
- Water Service Pipe
- Parcel with Unusual Private Water Service Connection

**Main Ownership**
- Kitchener
- Region
- Dual

**Hydrant Flushing** (Hydrant #)
- Both Fall And Regular
- New Development
- Regular
- All Other

**Main Diameter**
- 25mm (1")
- 38mm (1.5")
- 50mm (2")
- 75mm (3")
- 100mm (4")
- 150mm (6")
- 200mm (8")
- 250mm (10")
- 300mm (12")
- 350mm (14")
- 400mm (16")
- 450mm(18")
- 600mm (24")
- 750mm (30")
- 900mm (36")
- 1200mm (48")

N W E S

0 10 20 30 40 m

| | | |
|---|---|---|
| 514-C-3 | 515-D-4 | 515-D-3 |
| 537-B-2 | 538-A-1 | 538-A-2 |
| 537-B-3 | 538-A-4 | 538-A-3 |

Kitchener Utilities

KITCHENER
Corporate Services
Technology Innovation and Services
Geospatial Data and Analytics
Map created: September 26, 2026

DISCLAIMER: This document is subject to copyright and may only be used for your personal, non-commercial use, provided you keep intact the copyright notice. The City of Kitchener assumes no responsibility for any errors, and is not liable for any damages of any kind resulting from the use of, or reliance on, the information contained in this document. The City of Kitchener does not make any representations or warranty, express or implied, concerning the accuracy, quality, likely results or reliability of the use of the information contained in this document. © 2026 The Corporation of the City of Kitchener. Some portions of this publication are produced using information under licensed use from Teranet 619968 Protected by Copyright - May not be reproduced without Permission THIS IS NOT A PLAN OF SURVEY - PROJECTION: UTM NAD 83 zone 17

JOINS SHEET 515-D-3

JOINS SHEET 538-A-1

JOINS SHEET 538-B-1

JOINS SHEET 538-A-3

MITTON PL

ROBERTSON CRES

MACINTOSH PL

BIEHN DR

BECHTEL DR

Zone KIT 2W
Zone KIT 4

3035 3037 3039 3040 3041 3044 2367 2368 2369 2370 2374

# Kitchener Utilities
# Water Sixteenth Grid
# Atlas Map Sheet 538-A-2

Valve #
- Air Release
- Blowoff
- Pressure Reducing
- Valve
- Chamber
- Well

- WTP Treatment Plant
- Bacteriological Sampling Location
- Plastic Main
- Sanitary Force Main
- Water Service Pipe
- Parcel with Unusual Private Water Service Connection

**Main Ownership**
- Kitchener
- Region
- Dual

**Hydrant Flushing**
Hydrant #
- Both Fall And Regular
- New Development
- Regular
- All Other

**Main Diameter**
- 25mm (1")
- 38mm (1.5")
- 50mm (2")
- 75mm (3")
- 100mm (4")
- 150mm (6")
- 200mm (8")
- 250mm (10")
- 300mm (12")
- 350mm (14")
- 400mm (16")
- 450mm(18")
- 600mm (24")
- 750mm (30")
- 900mm (36")
- 1200mm (48")

N W E S

0 10 20 30 40 m

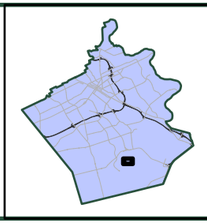

| | | |
|---|---|---|
| 515-D-4 | 515-D-3 | 515-C-4 |
| 538-A-1 | 538-A-2 | 538-B-1 |
| 538-A-4 | 538-A-3 | |

Kitchener Utilities

KITCHENER
Corporate Services
Technology Innovation and Services
Geospatial Data and Analytics
Map created: September 26, 2026

DISCLAIMER: This document is subject to copyright and may only be used for your personal, non-commercial use, provided you keep intact the copyright notice. The City of Kitchener assumes no responsibility for any errors, and is not liable for any damages of any kind resulting from the use of, or reliance on, the information contained in this document. The City of Kitchener does not make any representations or warranty, express or implied, concerning the accuracy, quality, likely results or reliability of the use of the information contained in this document. © 2026 The Corporation of the City of Kitchener. Some portions of this publication are produced using information under licensed use from Teranet ©1998 Protected by Copyright - May not be reproduced without Permission THIS IS NOT A PLAN OF SURVEY - PROJECTION: UTM NAD 83 zone 17

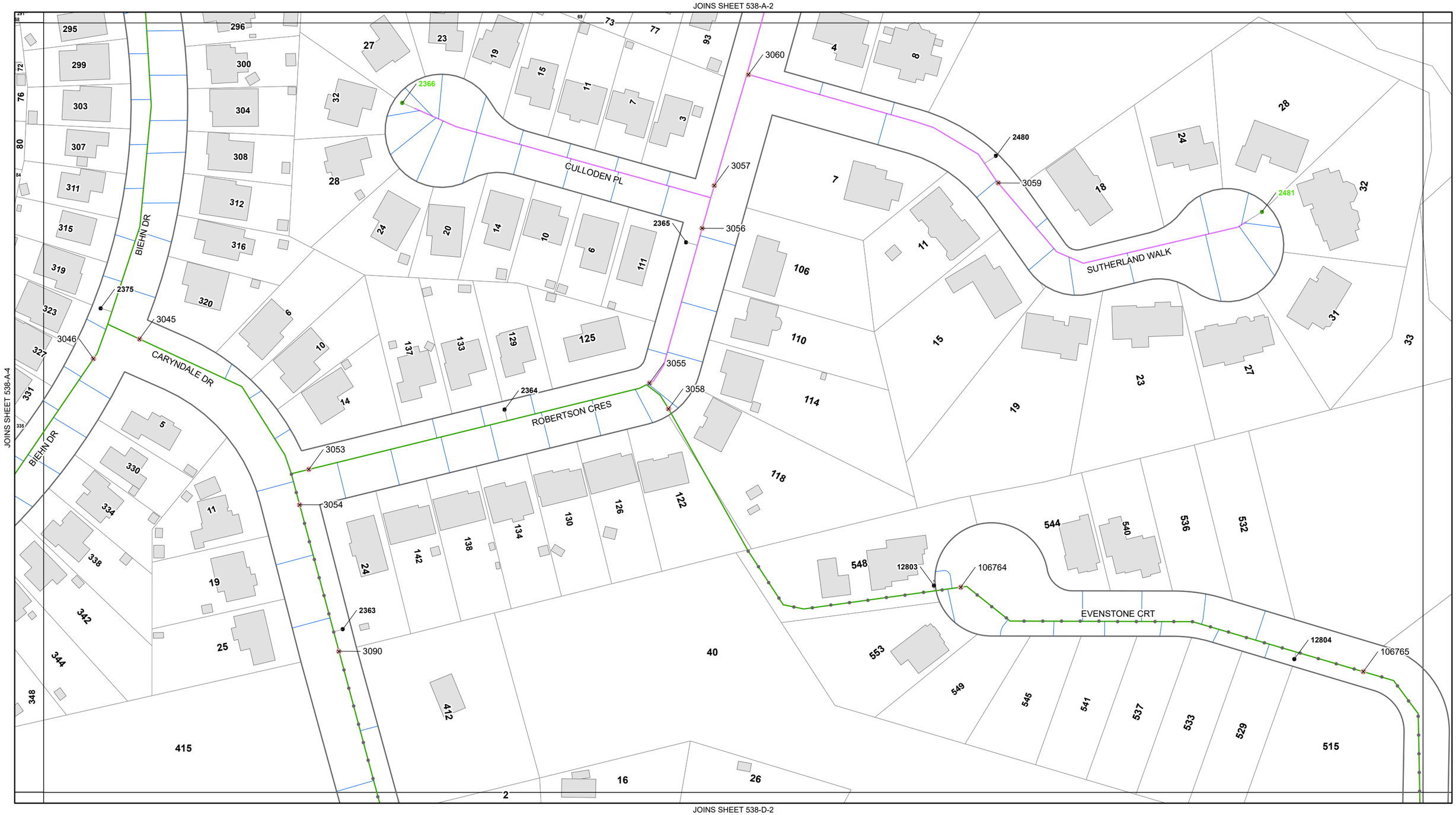


# Kitchener Utilities Water Sixteenth Grid Atlas Map Sheet 538-A-3

Valve #
- Air Release
- Blowoff
- Pressure Reducing
- Valve
- Chamber
- Well

WTP Treatment Plant
- Bacteriological Sampling Location
- Plastic Main
- Sanitary Force Main
- Water Service Pipe
- Parcel with Unusual Private Water Service Connection

**Main Ownership**
- Kitchener
- Region
- Dual

**Hydrant Flushing**
Hydrant #
- Both Fall And Regular
- New Development
- Regular
- All Other

**Main Diameter**
- 25mm (1")
- 38mm (1.5")
- 50mm (2")
- 75mm (3")
- 100mm (4")
- 150mm (6")
- 200mm (8")
- 250mm (10")
- 300mm (12")
- 350mm (14")
- 400mm (16")
- 450mm(18")
- 600mm (24")
- 750mm (30")
- 900mm (36")
- 1200mm (48")

N W E S

0 10 20 30 40 m

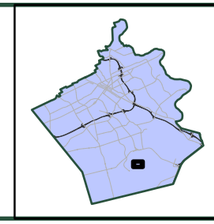

| | | |
|---|---|---|
| 538-A-1 | 538-A-2 | 538-B-1 |
| 538-A-4 | 538-A-3 | |
| 538-D-1 | 538-D-2 | 538-C-1 |

Kitchener Utilities

KITCHENER
Corporate Services
Technology Innovation and Services
Geospatial Data and Analytics
Map created: September 26, 2026

DISCLAIMER: This document is subject to copyright and may only be used for your personal, non-commercial use, provided you keep intact the copyright notice. The City of Kitchener assumes no responsibility for any errors, and is not liable for any damages of any kind resulting from the use of, or reliance on, the information contained in this document. The City of Kitchener does not make any representations or warranty, express or implied, concerning the accuracy, quality, likely results or reliability of the use of the information contained in this document. © 2026 The Corporation of the City of Kitchener. Some portions of this publication are produced using information under licensed use from Teranet ©1998 Protected by Copyright - May not be reproduced without Permission THIS IS NOT A PLAN OF SURVEY - PROJECTION: UTM NAD 83 zone 17

JOINS SHEET 538-A-1

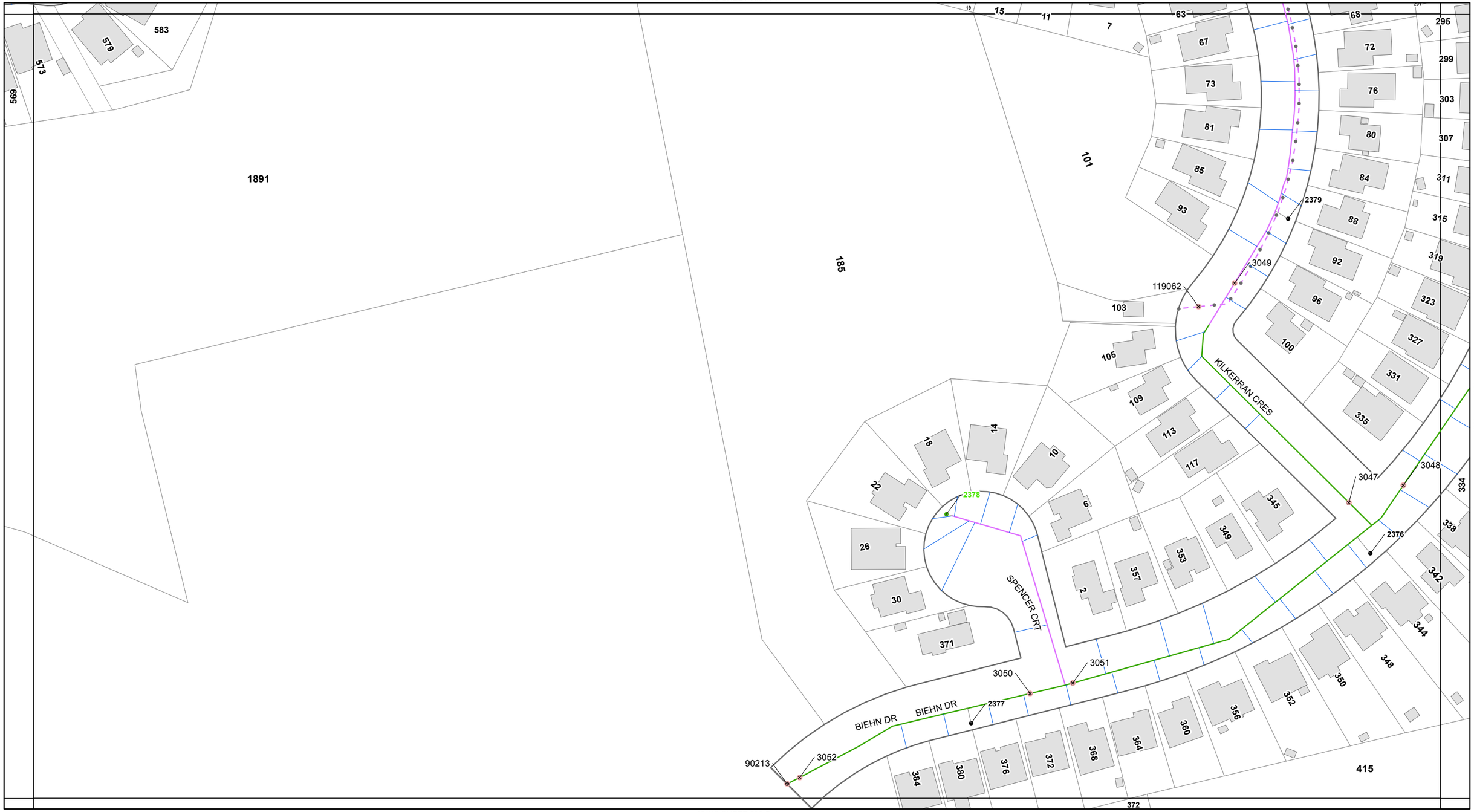


# Kitchener Utilities Water Sixteenth Grid Atlas Map Sheet 538-A-4

Valve #
- Air Release
- Blowoff
- Pressure Reducing
- Valve
- Chamber
- Well

WTP Treatment Plant
- Bacteriological Sampling Location
- Plastic Main
- Sanitary Force Main
- Water Service Pipe
- Parcel with Unusual Private Water Service Connection

**Main Ownership**
- Kitchener
- Region
- Dual

**Hydrant Flushing**
- Hydrant # Both Fall And Regular
- New Development
- Regular
- All Other

**Main Diameter**
- 25mm (1")
- 38mm (1.5")
- 50mm (2")
- 75mm (3")
- 100mm (4")
- 150mm (6")
- 200mm (8")
- 250mm (10")
- 300mm (12")
- 350mm (14")
- 400mm (16")
- 450mm(18")
- 600mm (24")
- 750mm (30")
- 900mm (36")
- 1200mm (48")

N W E S

0 10 20 30 40 m

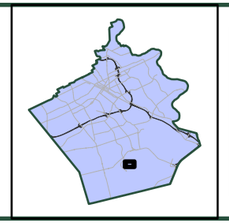

| | | |
|---|---|---|
| 537-B-2 | 538-A-1 | 538-A-2 |
| 537-B-3 | 538-A-4 | 538-A-3 |
| 537-C-2 | 538-D-1 | 538-D-2 |

Kitchener Utilities

Corporate Services
Technology Innovation and Services
Geospatial Data and Analytics
Map created: September 26, 2026

DISCLAIMER: This document is subject to copyright and may only be used for your personal, non-commercial use, provided you keep intact the copyright notice. The City of Kitchener assumes no responsibility for any errors, and is not liable for any damages of any kind resulting from the use of, or reliance on, the information contained in this document. The City of Kitchener does not make any representations or warranty, express or implied, concerning the accuracy, quality, likely results or reliability of the use of the information contained in this document. © 2026 The Corporation of the City of Kitchener. Some portions of this publication are produced using information under licensed use from Teranet ©1998 Protected by Copyright - May not be reproduced without Permission THIS IS NOT A PLAN OF SURVEY - PROJECTION: UTM NAD 83 zone 17

JOINS SHEET 515-C-4

JOINS SHEET 538-A-2

JOINS SHEET 538-B-2

JOINS SHEET 538-B-4

WHEATFIELD CRES

WHEATFIELD CRES

BECHTEL DR

SABRINA CRES

ANVIL ST

2031 2939 2940 2944 2945 2946 2038 2030 2950 2029 2949 2948 2951 2952 2947 2067 2066

Zone KIT 2W

Zone KIT 4

# Kitchener Utilities
# Water Sixteenth Grid
# Atlas Map Sheet 538-B-1

Valve #

- Air Release
- Blowoff
- Pressure Reducing Valve
- Chamber
- Well

- WTP Treatment Plant
- Bacteriological Sampling Location
- Plastic Main
- Sanitary Force Main
- Water Service Pipe
- Parcel with Unusual Private Water Service Connection

**Main Ownership**
- Kitchener
- Region
- Dual

**Hydrant Flushing** (Hydrant #)
- Both Fall And Regular
- New Development
- Regular
- All Other

**Main Diameter**
- 25mm (1")
- 38mm (1.5")
- 50mm (2")
- 75mm (3")
- 100mm (4")
- 150mm (6")
- 200mm (8")
- 250mm (10")
- 300mm (12")
- 350mm (14")
- 400mm (16")
- 450mm(18")
- 600mm (24")
- 750mm (30")
- 900mm (36")
- 1200mm (48")

N W E S

0 10 20 30 40 m

| | | |
|---|---|---|
| 515-D-3 | 515-C-4 | 515-C-3 |
| 538-A-2 | 538-B-1 | 538-B-2 |
| 538-A-3 | | 538-B-3 |

Kitchener Utilities

KITCHENER
Corporate Services
Technology Innovation and Services
Geospatial Data and Analytics
Map created: September 26, 2026

DISCLAIMER: This document is subject to copyright and may only be used for your personal, non-commercial use, provided you keep intact the copyright notice. The City of Kitchener assumes no responsibility for any errors, and is not liable for any damages of any kind resulting from the use of, or reliance on, the information contained in this document. The City of Kitchener does not make any representations or warranty, express or implied, concerning the accuracy, quality, likely results or reliability of the use of the information contained in this document. © 2026 The Corporation of the City of Kitchener. Some portions of this publication are produced using information under licensed use from Teranet ©1998 Protected by Copyright - May not be reproduced without Permission THIS IS NOT A PLAN OF SURVEY - PROJECTION: UTM NAD 83 zone 17

JOINS SHEET 515-C-3

JOINS SHEET 538-B-1

JOINS SHEET 539-A-1

BECHTEL DR

FARMINGTON PL

WHIPPLETREE PL

ANVIL ST

COBBLESTONE ST

DOON MILLS DR

98212

2954

2955

2116

100512

3125

3126

3127

3128

3129

3130

2117

139

4

JOINS SHEET 538-B-3

# Kitchener Utilities Water Sixteenth Grid Atlas Map Sheet 538-B-2

Valve #

- Air Release
- Blowoff
- Pressure Reducing Valve
- Chamber
- Well

- WTP Treatment Plant
- Bacteriological Sampling Location
- Plastic Main
- Sanitary Force Main
- Water Service Pipe
- Parcel with Unusual Private Water Service Connection

**Main Ownership**
- Kitchener
- Region
- Dual

**Hydrant Flushing** (Hydrant #)
- Both Fall And Regular
- New Development
- Regular
- All Other

**Main Diameter**
- 25mm (1")
- 38mm (1.5")
- 50mm (2")
- 75mm (3")
- 100mm (4")
- 150mm (6")
- 200mm (8")
- 250mm (10")
- 300mm (12")
- 350mm (14")
- 400mm (16")
- 450mm(18")
- 600mm (24")
- 750mm (30")
- 900mm (36")
- 1200mm (48")

N W E S

0 10 20 30 40 m



| | | |
|---|---|---|
| 515-C-4 | 515-C-3 | 516-D-4 |
| 538-B-1 | 538-B-2 | 539-A-1 |
| | 538-B-3 | 539-A-4 |

Kitchener Utilities

KITCHENER
Corporate Services
Technology Innovation and Services
Geospatial Data and Analytics
Map created: September 26, 2026

DISCLAIMER: This document is subject to copyright and may only be used for your personal, non-commercial use, provided you keep intact the copyright notice. The City of Kitchener assumes no responsibility for any errors, and is not liable for any damages of any kind resulting from the use of, or reliance on, the information contained in this document. The City of Kitchener does not make any representations or warranty, express or implied, concerning the accuracy, quality, likely results or reliability of the use of the information contained in this document. © 2026 The Corporation of the City of Kitchener. Some portions of this publication are produced using information under licensed use from Teranet 619998 Protected by Copyright - May not be reproduced without Permission THIS IS NOT A PLAN OF SURVEY - PROJECTION: UTM NAD 83 zone 17

JOINS SHEET 538-B-2

JOINS SHEET 538-B-4

JOINS SHEET 539-A-4




JOINS SHEET 538-C-2

# Kitchener Utilities
# Water Sixteenth Grid
# Atlas Map Sheet 538-B-3

Valve #

- Air Release
- Blowoff
- Pressure Reducing
- Valve
- Chamber
- Well

- WTP Treatment Plant
- Bacteriological Sampling Location
- Plastic Main
- Sanitary Force Main
- Water Service Pipe
- Parcel with Unusual Private Water Service Connection

**Main Ownership**
- Kitchener
- Region
- Dual

**Hydrant Flushing** (Hydrant #)
- Both Fall And Regular
- New Development
- Regular
- All Other

**Main Diameter**
- 25mm (1")
- 38mm (1.5")
- 50mm (2")
- 75mm (3")
- 100mm (4")
- 150mm (6")
- 200mm (8")
- 250mm (10")
- 300mm (12")
- 350mm (14")
- 400mm (16")
- 450mm(18")
- 600mm (24")
- 750mm (30")
- 900mm (36")
- 1200mm (48")

N W E S

0 10 20 30 40 m



| | | |
|---|---|---|
| 538-B-1 | 538-B-2 | 539-A-1 |
| | 538-B-3 | 539-A-4 |
| 538-C-1 | 538-C-2 | 539-D-1 |

Kitchener Utilities

KITCHENER
Corporate Services
Technology Innovation and Services
Geospatial Data and Analytics
Map created: September 26, 2026

DISCLAIMER: This document is subject to copyright and may only be used for your personal, non-commercial use, provided you keep intact the copyright notice. The City of Kitchener assumes no responsibility for any errors, and is not liable for any damages of any kind resulting from the use of, or reliance on, the information contained in this document. The City of Kitchener does not make any representations or warranty, express or implied, concerning the accuracy, quality, likely results or reliability of the use of the information contained in this document. © 2026 The Corporation of the City of Kitchener. Some portions of this publication are produced using information under licensed use from Teranet ©1998 Protected by Copyright - May not be reproduced without Permission. THIS IS NOT A PLAN OF SURVEY - PROJECTION: UTM NAD 83 zone 17

JOINS SHEET 538-B-4

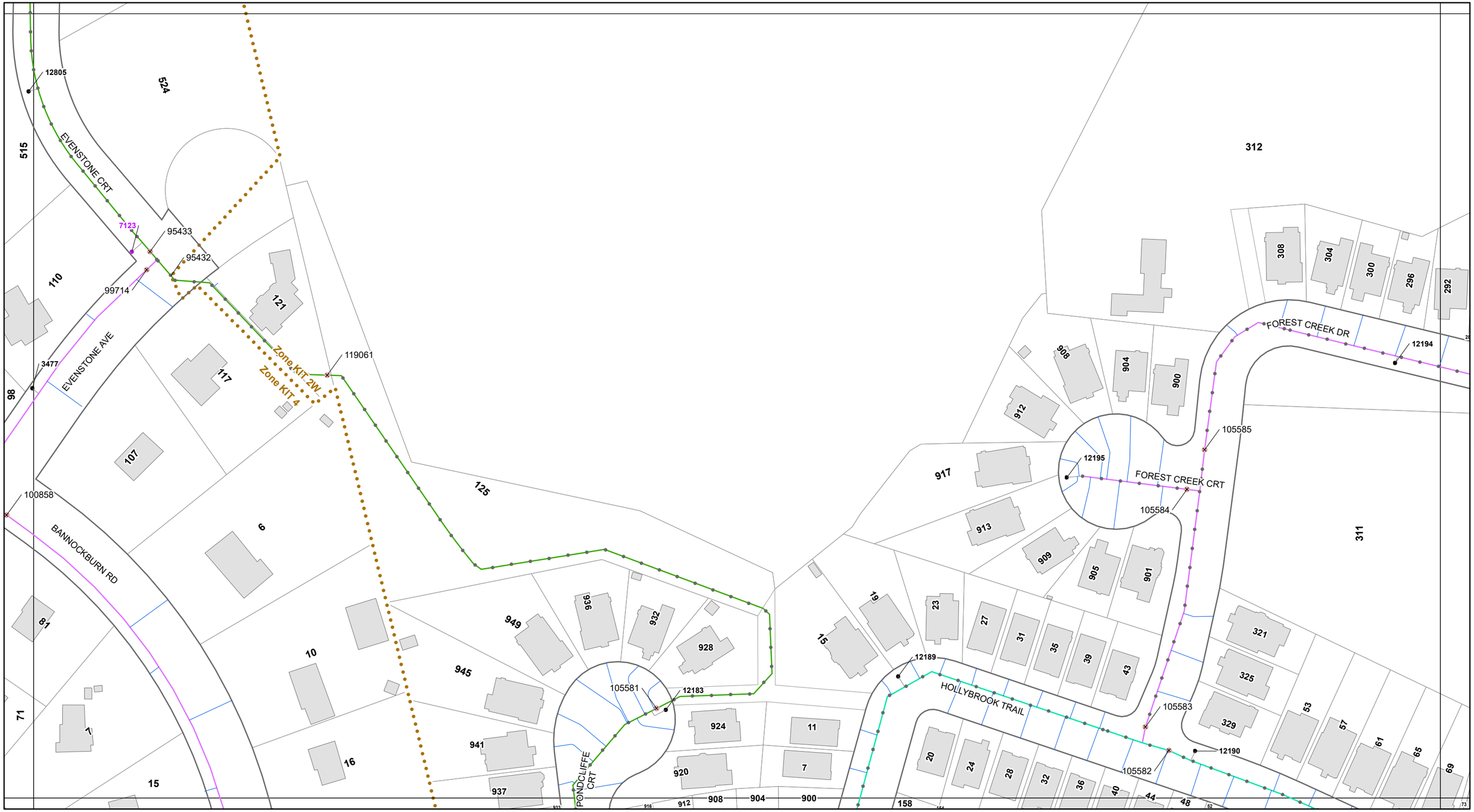


# Kitchener Utilities Water Sixteenth Grid Atlas Map Sheet 538-C-1

Valve #
- Air Release
- Blowoff
- Pressure Reducing
- Valve
- Chamber
- Well

WTP Treatment Plant
- Bacteriological Sampling Location
- Plastic Main
- Sanitary Force Main
- Water Service Pipe
- Parcel with Unusual Private Water Service Connection

**Main Ownership**
- Kitchener
- Region
- Dual

**Hydrant Flushing**
Hydrant #
- Both Fall And Regular
- New Development
- Regular
- All Other

**Main Diameter**
- 25mm (1")
- 38mm (1.5")
- 50mm (2")
- 75mm (3")
- 100mm (4")
- 150mm (6")
- 200mm (8")
- 250mm (10")
- 300mm (12")
- 350mm (14")
- 400mm (16")
- 450mm(18")
- 600mm (24")
- 750mm (30")
- 900mm (36")
- 1200mm (48")

N W E S

0 10 20 30 40 m

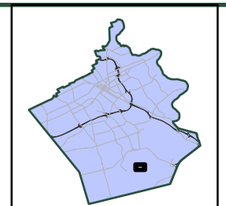

| | | |
|---|---|---|
| 538-A-3 | | 538-B-3 |
| 538-D-2 | 538-C-1 | 538-C-2 |
| 538-D-3 | 538-C-4 | 538-C-3 |

Kitchener Utilities

KITCHENER
Corporate Services
Technology Innovation and Services
Geospatial Data and Analytics
Map created: September 26, 2026

DISCLAIMER: This document is subject to copyright and may only be used for your personal, non-commercial use, provided you keep intact the copyright notice. The City of Kitchener assumes no responsibility for any errors, and is not liable for any damages of any kind resulting from the use of, or reliance on, the information contained in this document. The City of Kitchener does not make any representations or warranty, express or implied, concerning the accuracy, quality, likely results or reliability of the use of the information contained in this document. © 2026 The Corporation of the City of Kitchener. Some portions of this publication are produced using information under licensed use from Teranet ©1998 Protected by Copyright - May not be reproduced without Permission THIS IS NOT A PLAN OF SURVEY - PROJECTION: UTM NAD 83 zone 17

JOINS SHEET 538-B-3

JOINS SHEET 538-C-1

JOINS SHEET 539-D-1

JOINS SHEET 538-C-3

312

311

171

FOREST CREEK DR

HOLLYBROOK CRES

HOLLYBROOK TRAIL

WOODFIELD ST

APPLE RIDGE DR

PINE VALLEY DR

RIDGEMERE CRT

105586 105587 105588 105590 105592 105593

12193 12196 12197 12192

3664 3659 3660 3847

101190 101180 101181 101178 101179

90695

0-535 121-155

# Kitchener Utilities
# Water Sixteenth Grid
# Atlas Map Sheet 538-C-2

Valve #
- Air Release
- Blowoff
- Pressure Reducing Valve
- Chamber
- Well

- WTP Treatment Plant
- Bacteriological Sampling Location
- Plastic Main
- Sanitary Force Main
- Water Service Pipe
- Parcel with Unusual Private Water Service Connection

**Main Ownership**
- Kitchener
- Region
- Dual

**Hydrant Flushing** (Hydrant #)
- Both Fall And Regular
- New Development
- Regular
- All Other

**Main Diameter**
- 25mm (1")
- 38mm (1.5")
- 50mm (2")
- 75mm (3")
- 100mm (4")
- 150mm (6")
- 200mm (8")
- 250mm (10")
- 300mm (12")
- 350mm (14")
- 400mm (16")
- 450mm(18")
- 600mm (24")
- 750mm (30")
- 900mm (36")
- 1200mm (48")

N W E S

0 10 20 30 40 m



| | | |
|---|---|---|
| | 538-B-3 | 539-A-4 |
| 538-C-1 | 538-C-2 | 539-D-1 |
| 538-C-4 | 538-C-3 | 539-D-4 |

Kitchener Utilities

KITCHENER
Corporate Services
Technology Innovation and Services
Geospatial Data and Analytics
Map created: September 26, 2026

DISCLAIMER: This document is subject to copyright and may only be used for your personal, non-commercial use, provided you keep intact the copyright notice. The City of Kitchener assumes no responsibility for any errors, and is not liable for any damages of any kind resulting from the use of, or reliance on, the information contained in this document. The City of Kitchener does not make any representations or warranty, express or implied, concerning the accuracy, quality, likely results or reliability of the use of the information contained in this document. © 2026 The Corporation of the City of Kitchener. Some portions of this publication are produced using information under licensed use from Teranet ©1998 Protected by Copyright - May not be reproduced without Permission THIS IS NOT A PLAN OF SURVEY - PROJECTION: UTM NAD 83 zone 17

JOINS SHEET 538-C-2

JOINS SHEET 538-C-4

JOINS SHEET 539-D-4

JOINS SHEET 561-B-2

HOLLYBROOK TRAIL

PONDCLIFFE DR

CREEK RIDGE ST

DOON CREEK ST

ADENCLIFFE ST

FOREST CREEK DR

RIDGEMERE CRT

PINE VALLEY DR

105589 12191 105576 12187 105591 105577 12188 90694 90693 4584 90713 90712 90704 90703 4581 4582 90707 90706 4594 4583 3816 101397 101405 3817 101398

# Kitchener Utilities
# Water Sixteenth Grid
# Atlas Map Sheet 538-C-3

Valve #
- Air Release
- Blowoff
- Pressure Reducing Valve
- Chamber
- Well

- WTP Treatment Plant
- Bacteriological Sampling Location
- Plastic Main
- Sanitary Force Main
- Water Service Pipe
- Parcel with Unusual Private Water Service Connection

**Main Ownership**
- Kitchener
- Region
- Dual

**Hydrant Flushing**
Hydrant #
- Both Fall And Regular
- New Development
- Regular
- All Other

**Main Diameter**
- 25mm (1")
- 38mm (1.5")
- 50mm (2")
- 75mm (3")
- 100mm (4")
- 150mm (6")
- 200mm (8")
- 250mm (10")
- 300mm (12")
- 350mm (14")
- 400mm (16")
- 450mm(18")
- 600mm (24")
- 750mm (30")
- 900mm (36")
- 1200mm (48")

N W E S

0 10 20 30 40 m

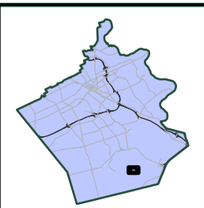

| | | |
|---|---|---|
| 538-C-1 | 538-C-2 | 539-D-1 |
| 538-C-4 | 538-C-3 | 539-D-4 |
| 561-B-1 | 561-B-2 | 562-A-1 |

Kitchener Utilities

Kitchener
Corporate Services
Technology Innovation and Services
Geospatial Data and Analytics
Map created: September 26, 2026

DISCLAIMER: This document is subject to copyright and may only be used for your personal, non-commercial use, provided you keep intact the copyright notice. The City of Kitchener assumes no responsibility for any errors, and is not liable for any damages of any kind resulting from the use of, or reliance on, the information contained in this document. The City of Kitchener does not make any representations or warranty, express or implied, concerning the accuracy, quality, likely results or reliability of the use of the information contained in this document. © 2026 The Corporation of the City of Kitchener. Some portions of this publication are produced using information under licensed use from Teranet ©1998 Protected by Copyright - May not be reproduced without Permission THIS IS NOT A PLAN OF SURVEY - PROJECTION: UTM NAD 83 zone 17

JOINS SHEET 538-C-1

JOINS SHEET 538-D-3

JOINS SHEET 538-C-3

JOINS SHEET 561-B-1

PONDCLIFFE CRT

PONDCLIFFE DR

HOLLYBROOK TRAIL

BANNOCKBURN RD

STAFFORD LANE

105577 105578 105579 105580 109104 12184 12185 12186 3479 3481 99293 100864 104522 104523

Zone KIT 2W
Zone KIT 4

# Kitchener Utilities
# Water Sixteenth Grid
# Atlas Map Sheet 538-C-4

Valve #

- Air Release
- Blowoff
- Pressure Reducing
- Valve
- Chamber
- Well
- Treatment Plant
- Bacteriological Sampling Location
- Plastic Main
- Sanitary Force Main
- Water Service Pipe
- Parcel with Unusual Private Water Service Connection

Hydrant #

**Main Ownership**
- Kitchener
- Region
- Dual

**Hydrant Flushing**
- Both Fall And Regular
- New Development
- Regular
- All Other

**Main Diameter**
- 25mm (1")
- 38mm (1.5")
- 50mm (2")
- 75mm (3")
- 100mm (4")
- 150mm (6")
- 200mm (8")
- 250mm (10")
- 300mm (12")
- 350mm (14")
- 400mm (16")
- 450mm(18")
- 600mm (24")
- 750mm (30")
- 900mm (36")
- 1200mm (48")

N W E S

0 10 20 30 40 m

| | | |
|---|---|---|
| 538-D-2 | 538-C-1 | 538-C-2 |
| 538-D-3 | 538-C-4 | 538-C-3 |
| 561-A-2 | 561-B-1 | 561-B-2 |

Kitchener Utilities

KITCHENER
Corporate Services
Technology Innovation and Services
Geospatial Data and Analytics
Map created: September 26, 2026

DISCLAIMER: This document is subject to copyright and may only be used for your personal, non-commercial use, provided you keep intact the copyright notice. The City of Kitchener assumes no responsibility for any errors, and is not liable for any damages of any kind resulting from the use of, or reliance on, the information contained in this document. The City of Kitchener does not make any representations or warranty, express or implied, concerning the accuracy, quality, likely results or reliability of the use of the information contained in this document. © 2026 The Corporation of the City of Kitchener. Some portions of this publication are produced using information under licensed use from Teranet 619968 Protected by Copyright - May not be reproduced without Permission THIS IS NOT A PLAN OF SURVEY - PROJECTION: UTM NAD 83 zone 17

JOINS SHEET 538-A-4

JOINS SHEET 537-C-2

JOINS SHEET 538-D-2

BIEHN DR

384 380 376 372 368 364

372

415

404 400 396 392 384 380 376

HEARTHWOOD DR

100692 100699 101037 3559 115037 101038

HEARTHBRIDGE ST

89 85 81 77 2 6 10 14 3 7 11 385

JOINS SHEET 538-D-4

# Kitchener Utilities
# Water Sixteenth Grid
# Atlas Map Sheet 538-D-1

Valve #

- Air Release
- Blowoff
- Pressure Reducing
- Valve
- Chamber
- Well

- WTP Treatment Plant
- Bacteriological Sampling Location
- Plastic Main
- Sanitary Force Main
- Water Service Pipe
- Parcel with Unusual Private Water Service Connection

**Main Ownership**
- Kitchener
- Region
- Dual

**Hydrant Flushing** (Hydrant #)
- Both Fall And Regular
- New Development
- Regular
- All Other

**Main Diameter**
- 25mm (1")
- 38mm (1.5")
- 50mm (2")
- 75mm (3")
- 100mm (4")
- 150mm (6")
- 200mm (8")
- 250mm (10")
- 300mm (12")
- 350mm (14")
- 400mm (16")
- 450mm(18")
- 600mm (24")
- 750mm (30")
- 900mm (36")
- 1200mm (48")

N W E S

0 10 20 30 40 m

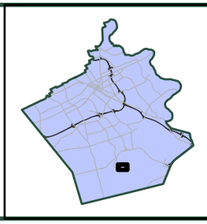

| | | |
|---|---|---|
| 537-B-3 | 538-A-4 | 538-A-3 |
| 537-C-2 | 538-D-1 | 538-D-2 |
| 537-C-3 | 538-D-4 | 538-D-3 |

Kitchener Utilities

KITCHENER
Corporate Services
Technology Innovation and Services
Geospatial Data and Analytics
Map created: September 26, 2026

DISCLAIMER: This document is subject to copyright and may only be used for your personal, non-commercial use, provided you keep intact the copyright notice. The City of Kitchener assumes no responsibility for any errors, and is not liable for any damages of any kind resulting from the use of, or reliance on, the information contained in this document. The City of Kitchener does not make any representations or warranty, express or implied, concerning the accuracy, quality, likely results or reliability of the use of the information contained in this document. © 2026 The Corporation of the City of Kitchener. Some portions of this publication are produced using information under licensed use from Teranet ©1998 Protected by Copyright - May not be reproduced without Permission THIS IS NOT A PLAN OF SURVEY - PROJECTION: UTM NAD 83 zone 17

JOINS SHEET 538-A-3

JOINS SHEET 538-D-1

JOINS SHEET 538-C-1

JOINS SHEET 538-D-3

CHAPEL HILL DR

CARYNDALE DR

HEARTHWOOD DR

HEARTHWOOD CRES

EVENSTONE CRT

EVENSTONE AVE

BANNOCKBURN RD

3697 3089 3088 3054 100691 101217 3698 3358 100692 100699 3363 100700 12805 3477 100858

412 16 2 26 537 533 529 515 40 415 3 17 31 420 424 429 430 33-35 110 98 107 58 55 76 436 433 428 437 432 442 63 64 70 81 86 431 435 82 439 78 74 443 436 441 440 448 454 75 80 71 57 7 89 85 81 77 400 404 408 412 416 420 424 96 70 447 446 449 450 453 460 89

# Kitchener Utilities
# Water Sixteenth Grid
# Atlas Map Sheet 538-D-2

Valve #

- Air Release
- Blowoff
- Pressure Reducing Valve
- Chamber
- Well

- WTP Treatment Plant
- Bacteriological Sampling Location
- Plastic Main
- Sanitary Force Main
- Water Service Pipe
- Parcel with Unusual Private Water Service Connection

**Main Ownership**
- Kitchener
- Region
- Dual

**Hydrant Flushing** (Hydrant #)
- Both Fall And Regular
- New Development
- Regular
- All Other

**Main Diameter**
- 25mm (1")
- 38mm (1.5")
- 50mm (2")
- 75mm (3")
- 100mm (4")
- 150mm (6")
- 200mm (8")
- 250mm (10")
- 300mm (12")
- 350mm (14")
- 400mm (16")
- 450mm(18")
- 600mm (24")
- 750mm (30")
- 900mm (36")
- 1200mm (48")

N W E S

0 10 20 30 40 m



| | | |
|---|---|---|
| 538-A-4 | 538-A-3 | |
| 538-D-1 | 538-D-2 | 538-C-1 |
| 538-D-4 | 538-D-3 | 538-C-4 |

Kitchener Utilities

KITCHENER
Corporate Services
Technology Innovation and Services
Geospatial Data and Analytics
Map created: September 26, 2026

DISCLAIMER: This document is subject to copyright and may only be used for your personal, non-commercial use, provided you keep intact the copyright notice. The City of Kitchener assumes no responsibility for any errors, and is not liable for any damages of any kind resulting from the use of, or reliance on, the information contained in this document. The City of Kitchener does not make any representations or warranty, express or implied, concerning the accuracy, quality, likely results or reliability of the use of the information contained in this document. © 2026 The Corporation of the City of Kitchener. Some portions of this publication are produced using information under licensed use from Teranet ©1998 Protected by Copyright - May not be reproduced without Permission THIS IS NOT A PLAN OF SURVEY - PROJECTION: UTM NAD 83 zone 17




# Kitchener Utilities Water Sixteenth Grid Atlas Map Sheet 538-D-3

Valve #
- Air Release
- Blowoff
- Pressure Reducing
- Valve
- Chamber
- Well

WTP Treatment Plant
- Bacteriological Sampling Location
- Plastic Main
- Sanitary Force Main
- Water Service Pipe
- Parcel with Unusual Private Water Service Connection

**Main Ownership**
- Kitchener
- Region
- Dual

**Hydrant Flushing**
- Hydrant #
- Both Fall And Regular
- New Development
- Regular
- All Other

**Main Diameter**
- 25mm (1")
- 38mm (1.5")
- 50mm (2")
- 75mm (3")
- 100mm (4")
- 150mm (6")
- 200mm (8")
- 250mm (10")
- 300mm (12")
- 350mm (14")
- 400mm (16")
- 450mm(18")
- 600mm (24")
- 750mm (30")
- 900mm (36")
- 1200mm (48")

N W E S

0 10 20 30 40 m

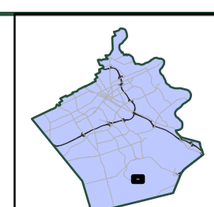

| | | |
|---|---|---|
| 538-D-1 | 538-D-2 | 538-C-1 |
| 538-D-4 | 538-D-3 | 538-C-4 |
| | 561-A-2 | 561-B-1 |

Kitchener Utilities

KITCHENER
Corporate Services
Technology Innovation and Services
Geospatial Data and Analytics
Map created: September 26, 2026

DISCLAIMER: This document is subject to copyright and may only be used for your personal, non-commercial use, provided you keep intact the copyright notice. The City of Kitchener assumes no responsibility for any errors, and is not liable for any damages of any kind resulting from the use of, or reliance on, the information contained in this document. The City of Kitchener does not make any representations or warranty, express or implied, concerning the accuracy, quality, likely results or reliability of the use of the information contained in this document. © 2026 The Corporation of the City of Kitchener. Some portions of this publication are produced using information under licensed use from Teranet ©1998 Protected by Copyright - May not be reproduced without Permission THIS IS NOT A PLAN OF SURVEY - PROJECTION: UTM NAD 83 zone 17

JOINS SHEET 538-D-1

JOINS SHEET 537-C-3

JOINS SHEET 538-D-3

ROBERT FERRIE DR

BIEHN DR

ROBERT FERRIE DR

HEARTHBRIDGE ST

7 10 81
11 14 77
15 18 73
19 22 69
23 26 65
27 30 61
31 34 57
35 38 53
39 42 49
45 46 54
51 50 41
54 37
31

385

3560

101039

115038

JOINS SHEET 561-A-1

# Kitchener Utilities
# Water Sixteenth Grid
# Atlas Map Sheet 538-D-4

Valve #
- Air Release
- Blowoff
- Pressure Reducing
- Valve
- Chamber
- Well

- WTP Treatment Plant
- Bacteriological Sampling Location
- Plastic Main
- Sanitary Force Main
- Water Service Pipe
- Parcel with Unusual Private Water Service Connection

Hydrant #

**Main Ownership**
- Kitchener
- Region
- Dual

**Hydrant Flushing**
- Both Fall And Regular
- New Development
- Regular
- All Other

**Main Diameter**
- 25mm (1")
- 38mm (1.5")
- 50mm (2")
- 75mm (3")
- 100mm (4")
- 150mm (6")
- 200mm (8")
- 250mm (10")
- 300mm (12")
- 350mm (14")
- 400mm (16")
- 450mm(18")
- 600mm (24")
- 750mm (30")
- 900mm (36")
- 1200mm (48")

N W E S

0 10 20 30 40 m

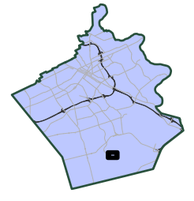

| | | |
|---|---|---|
| 537-C-2 | 538-D-1 | 538-D-2 |
| 537-C-3 | 538-D-4 | 538-D-3 |
| | | 561-A-2 |

Kitchener Utilities

KITCHENER
Corporate Services
Technology Innovation and Services
Geospatial Data and Analytics
Map created: September 26, 2026

DISCLAIMER: This document is subject to copyright and may only be used for your personal, non-commercial use, provided you keep intact the copyright notice. The City of Kitchener assumes no responsibility for any errors, and is not liable for any damages of any kind resulting from the use of, or reliance on, the information contained in this document. The City of Kitchener does not make any representations or warranty, express or implied, concerning the accuracy, quality, likely results or reliability of the use of the information contained in this document. © 2026 The Corporation of the City of Kitchener. Some portions of this publication are produced using information under licensed use from Teranet ©1998 Protected by Copyright - May not be reproduced without Permission THIS IS NOT A PLAN OF SURVEY - PROJECTION: UTM NAD 83 zone 17

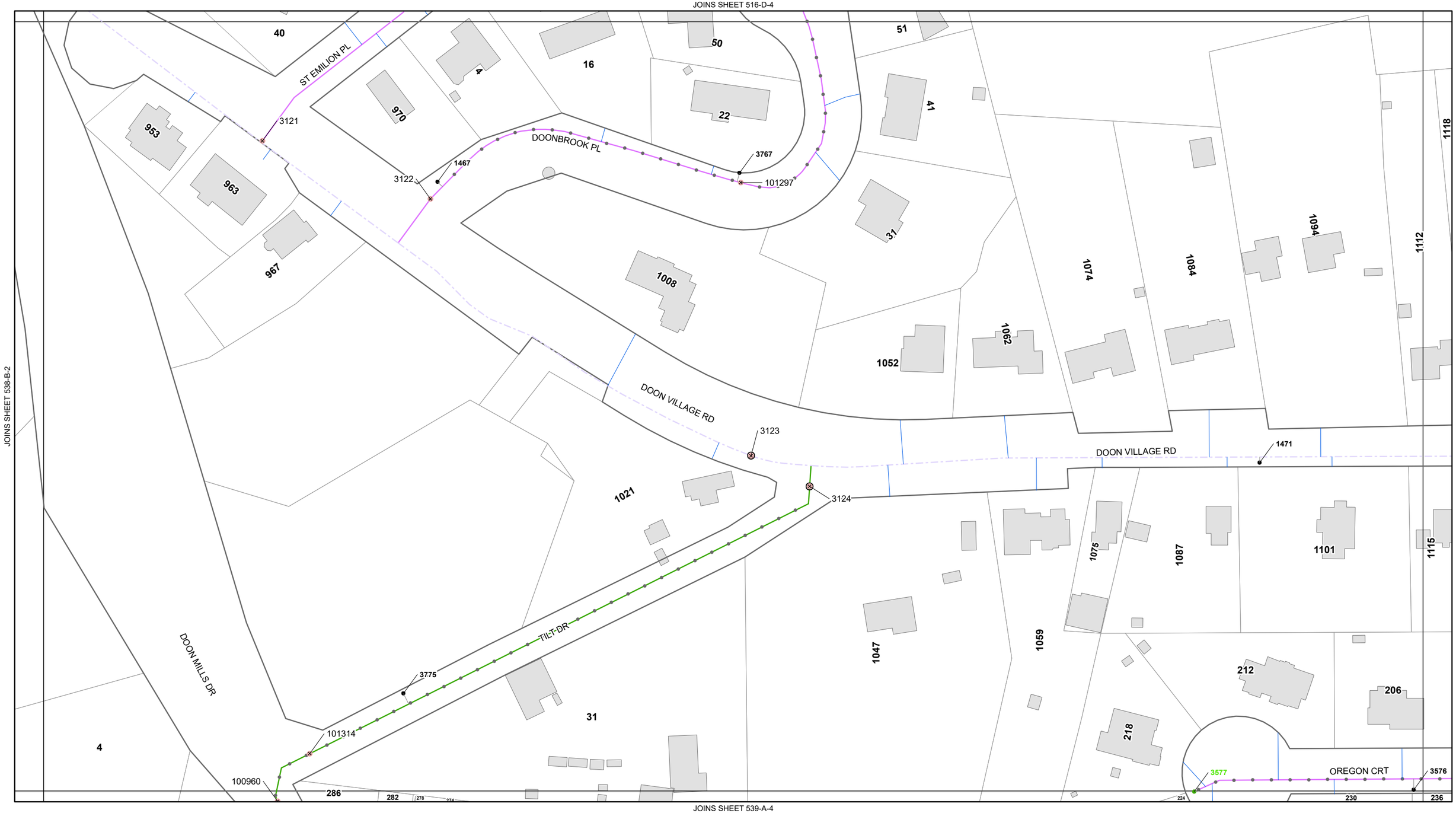


# Kitchener Utilities Water Sixteenth Grid Atlas Map Sheet 539-A-1

Valve #
- Air Release
- Blowoff
- Pressure Reducing
- Valve
- Chamber
- Well

WTP Treatment Plant
- Bacteriological Sampling Location
- Plastic Main
- Sanitary Force Main
- Water Service Pipe
- Parcel with Unusual Private Water Service Connection

**Main Ownership**
- Kitchener
- Region
- Dual

**Hydrant Flushing**
- Hydrant #
- Both Fall And Regular
- New Development
- Regular
- All Other

**Main Diameter**
- 25mm (1")
- 38mm (1.5")
- 50mm (2")
- 75mm (3")
- 100mm (4")
- 150mm (6")
- 200mm (8")
- 250mm (10")
- 300mm (12")
- 350mm (14")
- 400mm (16")
- 450mm(18")
- 600mm (24")
- 750mm (30")
- 900mm (36")
- 1200mm (48")

N W E S

0 10 20 30 40 m

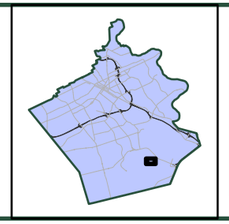

| | | |
|---|---|---|
| 515-C-3 | 516-D-4 | 516-D-3 |
| 538-B-2 | 539-A-1 | 539-A-2 |
| 538-B-3 | 539-A-4 | 539-A-3 |

Kitchener Utilities

KITCHENER
Corporate Services
Technology Innovation and Services
Geospatial Data and Analytics
Map created: September 26, 2026

DISCLAIMER: This document is subject to copyright and may only be used for your personal, non-commercial use, provided you keep intact the copyright notice. The City of Kitchener assumes no responsibility for any errors, and is not liable for any damages of any kind resulting from the use of, or reliance on, the information contained in this document. The City of Kitchener does not make any representations or warranty, express or implied, concerning the accuracy, quality, likely results or reliability of the use of the information contained in this document. © 2026 The Corporation of the City of Kitchener. Some portions of this publication are produced using information under licensed use from Teranet ©1998 Protected by Copyright - May not be reproduced without Permission THIS IS NOT A PLAN OF SURVEY - PROJECTION: UTM NAD 83 zone 17

JOINS SHEET 516-D-3

JOINS SHEET 539-A-1

JOINS SHEET 539-B-1

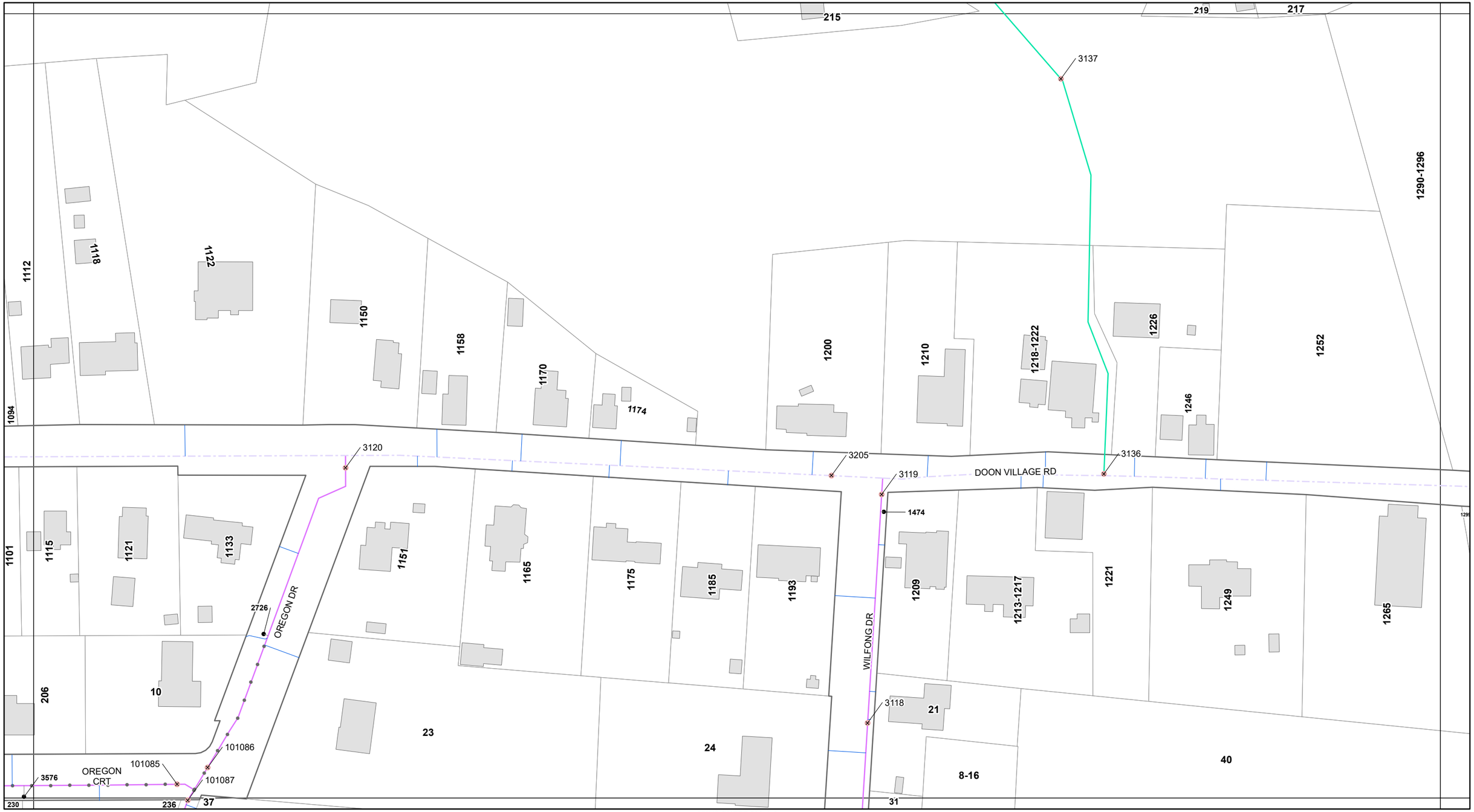


JOINS SHEET 539-A-3

# Kitchener Utilities
# Water Sixteenth Grid
# Atlas Map Sheet 539-A-2

Valve #

- Air Release
- Blowoff
- Pressure Reducing
- Valve
- Chamber
- Well

- WTP Treatment Plant
- Bacteriological Sampling Location
- Plastic Main
- Sanitary Force Main
- Water Service Pipe
- Parcel with Unusual Private Water Service Connection

**Main Ownership**
- Kitchener
- Region
- Dual

**Hydrant Flushing**

Hydrant #
- Both Fall And Regular
- New Development
- Regular
- All Other

**Main Diameter**
- 25mm (1")
- 38mm (1.5")
- 50mm (2")
- 75mm (3")
- 100mm (4")
- 150mm (6")
- 200mm (8")
- 250mm (10")
- 300mm (12")
- 350mm (14")
- 400mm (16")
- 450mm(18")
- 600mm (24")
- 750mm (30")
- 900mm (36")
- 1200mm (48")

N W E S

0 10 20 30 40 m

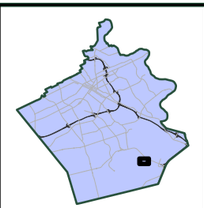

| | | |
|---|---|---|
| 516-D-4 | 516-D-3 | 516-C-4 |
| 539-A-1 | 539-A-2 | 539-B-1 |
| 539-A-4 | 539-A-3 | 539-B-4 |

Kitchener Utilities

KITCHENER
Corporate Services
Technology Innovation and Services
Geospatial Data and Analytics
Map created: September 26, 2026

DISCLAIMER: This document is subject to copyright and may only be used for your personal, non-commercial use, provided you keep intact the copyright notice. The City of Kitchener assumes no responsibility for any errors, and is not liable for any damages of any kind resulting from the use of, or reliance on, the information contained in this document. The City of Kitchener does not make any representations or warranty, express or implied, concerning the accuracy, quality, likely results or reliability of the use of the information contained in this document. © 2026 The Corporation of the City of Kitchener. Some portions of this publication are produced using information under licensed use from Teranet ©1998 Protected by Copyright - May not be reproduced without Permission THIS IS NOT A PLAN OF SURVEY - PROJECTION: UTM NAD 83 zone 17

JOINS SHEET 539-A-2

JOINS SHEET 539-A-4

JOINS SHEET 539-B-4

JOINS SHEET 539-D-2

# Kitchener Utilities
# Water Sixteenth Grid
# Atlas Map Sheet 539-A-3

Valve #
- Air Release
- Blowoff
- Pressure Reducing
- Valve
- Chamber
- Well

- Treatment Plant
- Bacteriological Sampling Location
- Plastic Main
- Sanitary Force Main
- Water Service Pipe
- Parcel with Unusual Private Water Service Connection

**Main Ownership**
- Kitchener
- Region
- Dual

**Hydrant Flushing**
Hydrant #
- Both Fall And Regular
- New Development
- Regular
- All Other

**Main Diameter**
- 25mm (1")
- 38mm (1.5")
- 50mm (2")
- 75mm (3")
- 100mm (4")
- 150mm (6")
- 200mm (8")
- 250mm (10")
- 300mm (12")
- 350mm (14")
- 400mm (16")
- 450mm(18")
- 600mm (24")
- 750mm (30")
- 900mm (36")
- 1200mm (48")

N W E S

0 10 20 30 40 m

| | | |
|---|---|---|
| 539-A-1 | 539-A-2 | 539-B-1 |
| 539-A-4 | 539-A-3 | 539-B-4 |
| 539-D-1 | 539-D-2 | 539-C-1 |

Kitchener Utilities

KITCHENER
Corporate Services
Technology Innovation and Services
Geospatial Data and Analytics
Map created: September 26, 2026

DISCLAIMER: This document is subject to copyright and may only be used for your personal, non-commercial use, provided you keep intact the copyright notice. The City of Kitchener assumes no responsibility for any errors, and is not liable for any damages of any kind resulting from the use of, or reliance on, the information contained in this document. The City of Kitchener does not make any representations or warranty, express or implied, concerning the accuracy, quality, likely results or reliability of the use of the information contained in this document. © 2026 The Corporation of the City of Kitchener. Some portions of this publication are produced using information under licensed use from Teranet ©1998 Protected by Copyright - May not be reproduced without Permission THIS IS NOT A PLAN OF SURVEY - PROJECTION: UTM NAD 83 zone 17

JOINS SHEET 539-A-1

JOINS SHEET 538-B-3

JOINS SHEET 539-A-3

JOINS SHEET 539-D-1

DOON MILLS DR
OAKDALE CRT
WATERFORD CRT
BUERKLE CRT
WOODFIELD ST
WOODFIELD CRT
APPLE RIDGE DR
PINE VALLEY DR

# Kitchener Utilities
# Water Sixteenth Grid
# Atlas Map Sheet 539-A-4

Valve #
- Air Release
- Blowoff
- Pressure Reducing Valve
- Chamber
- Well

- WTP Treatment Plant
- Bacteriological Sampling Location
- Plastic Main
- Sanitary Force Main
- Water Service Pipe
- Parcel with Unusual Private Water Service Connection

**Main Ownership**
- Kitchener
- Region
- Dual

**Hydrant Flushing**
Hydrant #
- Both Fall And Regular
- New Development
- Regular
- All Other

**Main Diameter**
- 25mm (1")
- 38mm (1.5")
- 50mm (2")
- 75mm (3")
- 100mm (4")
- 150mm (6")
- 200mm (8")
- 250mm (10")
- 300mm (12")
- 350mm (14")
- 400mm (16")
- 450mm(18")
- 600mm (24")
- 750mm (30")
- 900mm (36")
- 1200mm (48")

N W E S

0 10 20 30 40 m

| | | |
|---|---|---|
| 538-B-2 | 539-A-1 | 539-A-2 |
| 538-B-3 | 539-A-4 | 539-A-3 |
| 538-C-2 | 539-D-1 | 539-D-2 |

Kitchener Utilities

KITCHENER
Corporate Services
Technology Innovation and Services
Geospatial Data and Analytics
Map created: September 26, 2026

DISCLAIMER: This document is subject to copyright and may only be used for your personal, non-commercial use, provided you keep intact the copyright notice. The City of Kitchener assumes no responsibility for any errors, and is not liable for any damages of any kind resulting from the use of, or reliance on, the information contained in this document. The City of Kitchener does not make any representations or warranty, express or implied, concerning the accuracy, quality, likely results or reliability of the use of the information contained in this document. © 2026 The Corporation of the City of Kitchener. Some portions of this publication are produced using information under licensed use from Teranet ©1998 Protected by Copyright - May not be reproduced without Permission THIS IS NOT A PLAN OF SURVEY - PROJECTION: UTM NAD 83 zone 17

JOINS SHEET 516-C-4

JOINS SHEET 539-A-2

JOINS SHEET 539-B-2

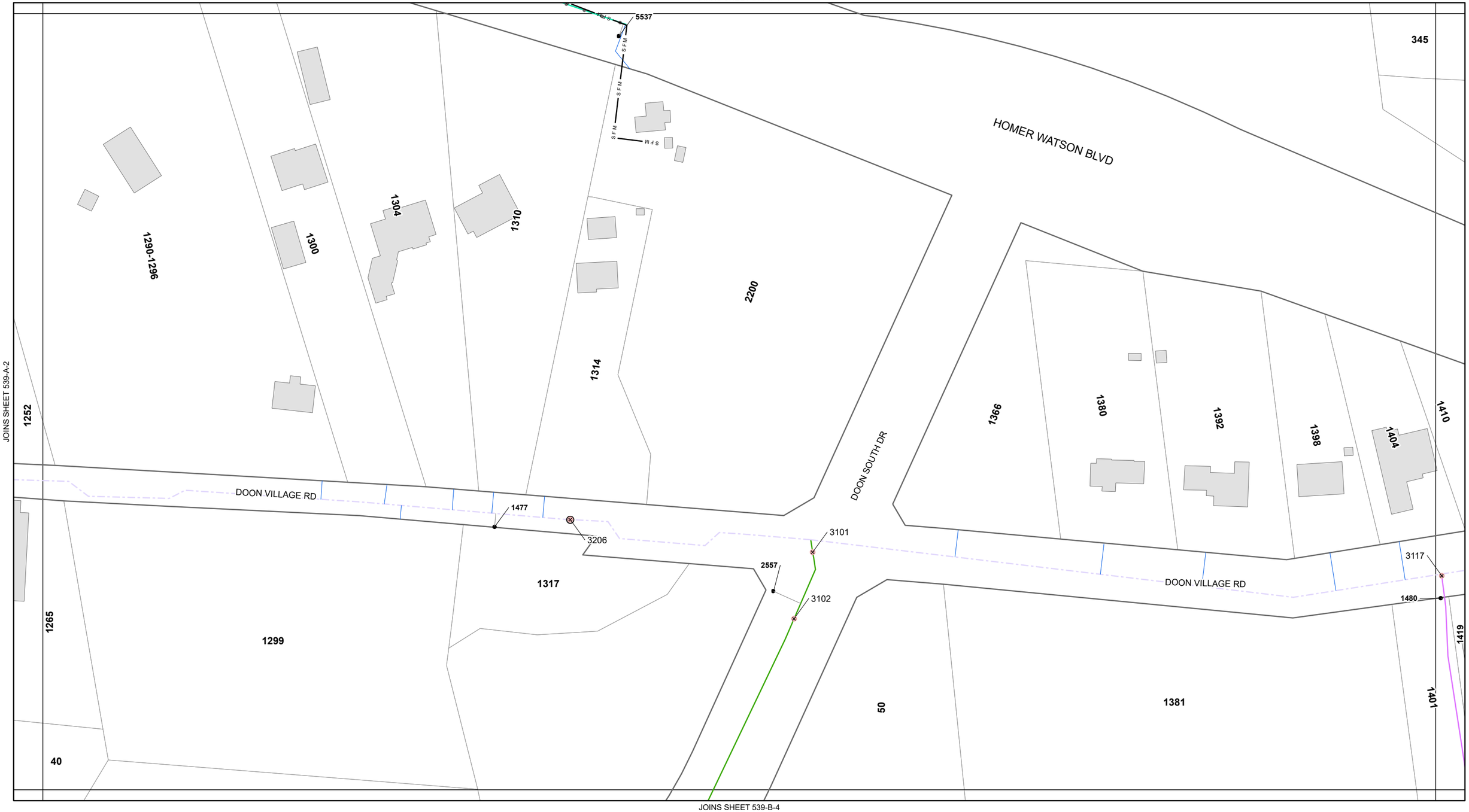


JOINS SHEET 539-B-4

# Kitchener Utilities
# Water Sixteenth Grid
# Atlas Map Sheet 539-B-1

Valve #

- Air Release
- Blowoff
- Pressure Reducing
- Valve
- Chamber
- Well

- WTP Treatment Plant
- Bacteriological Sampling Location
- Plastic Main
- Sanitary Force Main
- Water Service Pipe
- Parcel with Unusual Private Water Service Connection

**Main Ownership**
- Kitchener
- Region
- Dual

**Hydrant Flushing**

Hydrant #
- Both Fall And Regular
- New Development
- Regular
- All Other

**Main Diameter**
- 25mm (1")
- 38mm (1.5")
- 50mm (2")
- 75mm (3")
- 100mm (4")
- 150mm (6")
- 200mm (8")
- 250mm (10")
- 300mm (12")
- 350mm (14")
- 400mm (16")
- 450mm(18")
- 600mm (24")
- 750mm (30")
- 900mm (36")
- 1200mm (48")

N W E S

0 10 20 30 40 m

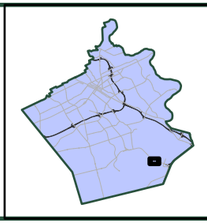

| | | |
|---|---|---|
| 516-D-3 | 516-C-4 | 516-C-3 |
| 539-A-2 | 539-B-1 | 539-B-2 |
| 539-A-3 | 539-B-4 | 539-B-3 |

Kitchener Utilities

KITCHENER
Corporate Services
Technology Innovation and Services
Geospatial Data and Analytics
Map created: September 26, 2026

DISCLAIMER: This document is subject to copyright and may only be used for your personal, non-commercial use, provided you keep intact the copyright notice. The City of Kitchener assumes no responsibility for any errors, and is not liable for any damages of any kind resulting from the use of, or reliance on, the information contained in this document. The City of Kitchener does not make any representations or warranty, express or implied, concerning the accuracy, quality, likely results or reliability of the use of the information contained in this document. © 2026 The Corporation of the City of Kitchener. Some portions of this publication are produced using information under licensed use from Teranet ©1998 Protected by Copyright - May not be reproduced without Permission THIS IS NOT A PLAN OF SURVEY - PROJECTION: UTM NAD 83 zone 17

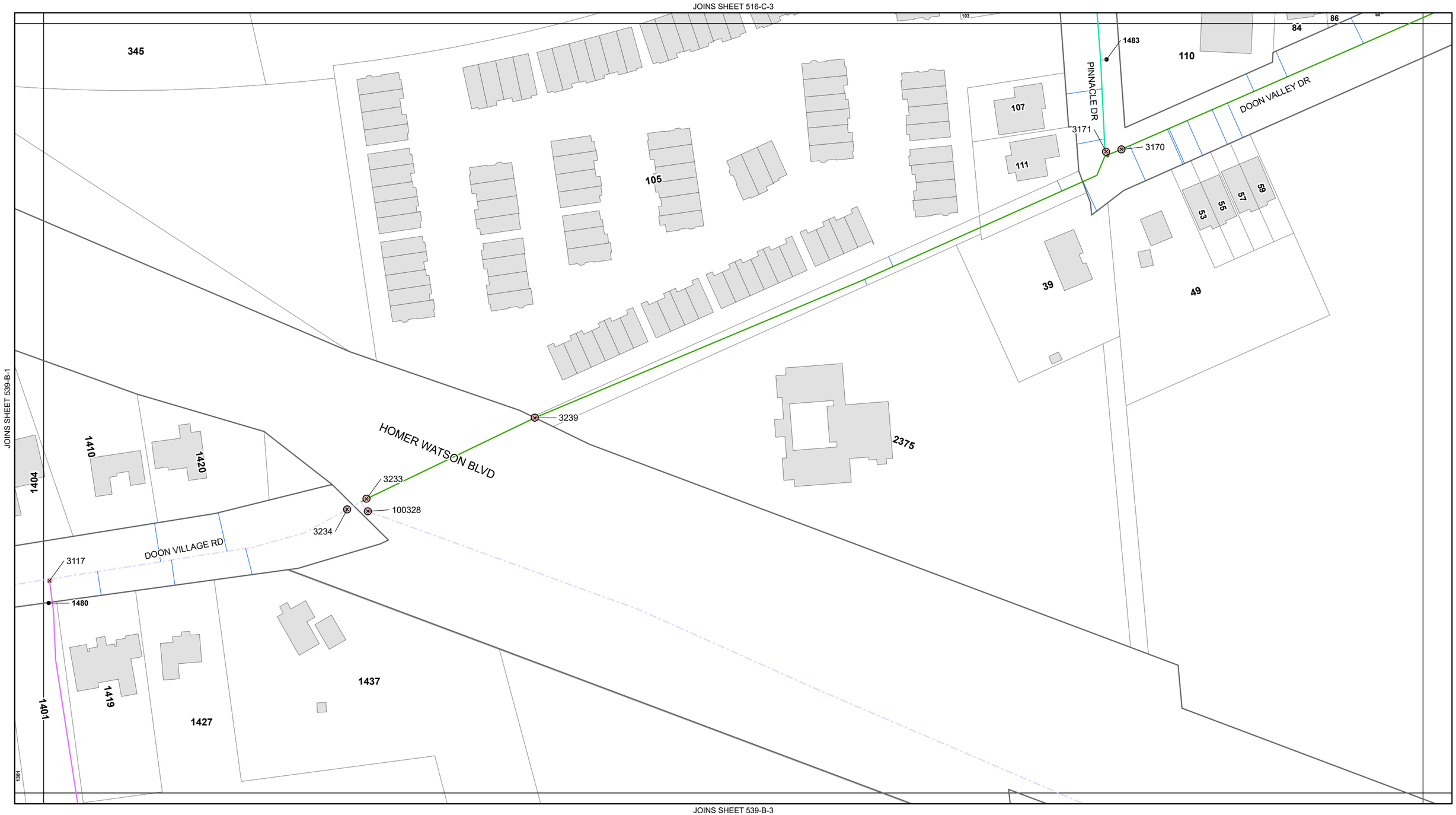


# Kitchener Utilities Water Sixteenth Grid Atlas Map Sheet 539-B-2

Valve #
- Air Release
- Blowoff
- Pressure Reducing
- Valve
- Chamber
- Well

WTP Treatment Plant
- Bacteriological Sampling Location
- Plastic Main
- Sanitary Force Main
- Water Service Pipe
- Parcel with Unusual Private Water Service Connection

**Main Ownership**
- Kitchener
- Region
- Dual

**Hydrant Flushing**
- Hydrant #
- Both Fall And Regular
- New Development
- Regular
- All Other

**Main Diameter**
- 25mm (1")
- 38mm (1.5")
- 50mm (2")
- 75mm (3")
- 100mm (4")
- 150mm (6")
- 200mm (8")
- 250mm (10")
- 300mm (12")
- 350mm (14")
- 400mm (16")
- 450mm(18")
- 600mm (24")
- 750mm (30")
- 900mm (36")
- 1200mm (48")

N W E S

0 10 20 30 40 m

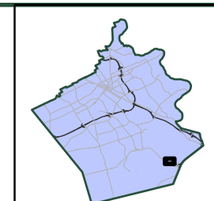

| | | |
|---|---|---|
| 516-C-4 | 516-C-3 | 517-D-4 |
| 539-B-1 | 539-B-2 | |
| 539-B-4 | 539-B-3 | 540-A-4 |

Kitchener Utilities

KITCHENER
Corporate Services
Technology Innovation and Services
Geospatial Data and Analytics
Map created: September 26, 2026

DISCLAIMER: This document is subject to copyright and may only be used for your personal, non-commercial use, provided you keep intact the copyright notice. The City of Kitchener assumes no responsibility for any errors, and is not liable for any damages of any kind resulting from the use of, or reliance on, the information contained in this document. The City of Kitchener does not make any representations or warranty, express or implied, concerning the accuracy, quality, likely results or reliability of the use of the information contained in this document. © 2026 The Corporation of the City of Kitchener. Some portions of this publication are produced using information under licensed use from Teranet ©1998 Protected by Copyright - May not be reproduced without Permission THIS IS NOT A PLAN OF SURVEY - PROJECTION: UTM NAD 83 zone 17

JOINS SHEET 539-B-2

JOINS SHEET 539-B-4

JOINS SHEET 540-A-4

1381
1419
1427
1437
1401
106542
1573
HOMER WATSON BLVD
10117
2400-2440
50
46
38
42
34
54
30
3111
3112
2572
WHISPERWOOD CRT
2573
55
31
35
39
43
47
51
PINNACLE DR
120

JOINS SHEET 539-C-2

# Kitchener Utilities
# Water Sixteenth Grid
# Atlas Map Sheet 539-B-3

Valve #
- Air Release
- Blowoff
- Pressure Reducing
- Valve
- Chamber
- Well

- WTP Treatment Plant
- Bacteriological Sampling Location
- Plastic Main
- Sanitary Force Main
- Water Service Pipe
- Parcel with Unusual Private Water Service Connection

**Main Ownership**
- Kitchener
- Region
- Dual

**Hydrant Flushing**
Hydrant #
- Both Fall And Regular
- New Development
- Regular
- All Other

**Main Diameter**
- 25mm (1")
- 38mm (1.5")
- 50mm (2")
- 75mm (3")
- 100mm (4")
- 150mm (6")
- 200mm (8")
- 250mm (10")
- 300mm (12")
- 350mm (14")
- 400mm (16")
- 450mm(18")
- 600mm (24")
- 750mm (30")
- 900mm (36")
- 1200mm (48")

N W E S

0 10 20 30 40 m

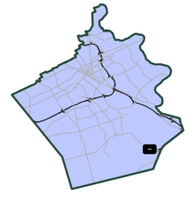

| | | |
|---|---|---|
| 539-B-1 | 539-B-2 | |
| 539-B-4 | 539-B-3 | 540-A-4 |
| 539-C-1 | 539-C-2 | 540-D-1 |

Kitchener Utilities

KITCHENER
Corporate Services
Technology Innovation and Services
Geospatial Data and Analytics
Map created: September 26, 2026

DISCLAIMER: This document is subject to copyright and may only be used for your personal, non-commercial use, provided you keep intact the copyright notice. The City of Kitchener assumes no responsibility for any errors, and is not liable for any damages of any kind resulting from the use of, or reliance on, the information contained in this document. The City of Kitchener does not make any representations or warranty, express or implied, concerning the accuracy, quality, likely results or reliability of the use of the information contained in this document. © 2026 The Corporation of the City of Kitchener. Some portions of this publication are produced using information under licensed use from Teranet ©1998 Protected by Copyright - May not be reproduced without Permission THIS IS NOT A PLAN OF SURVEY - PROJECTION: UTM NAD 83 zone 17

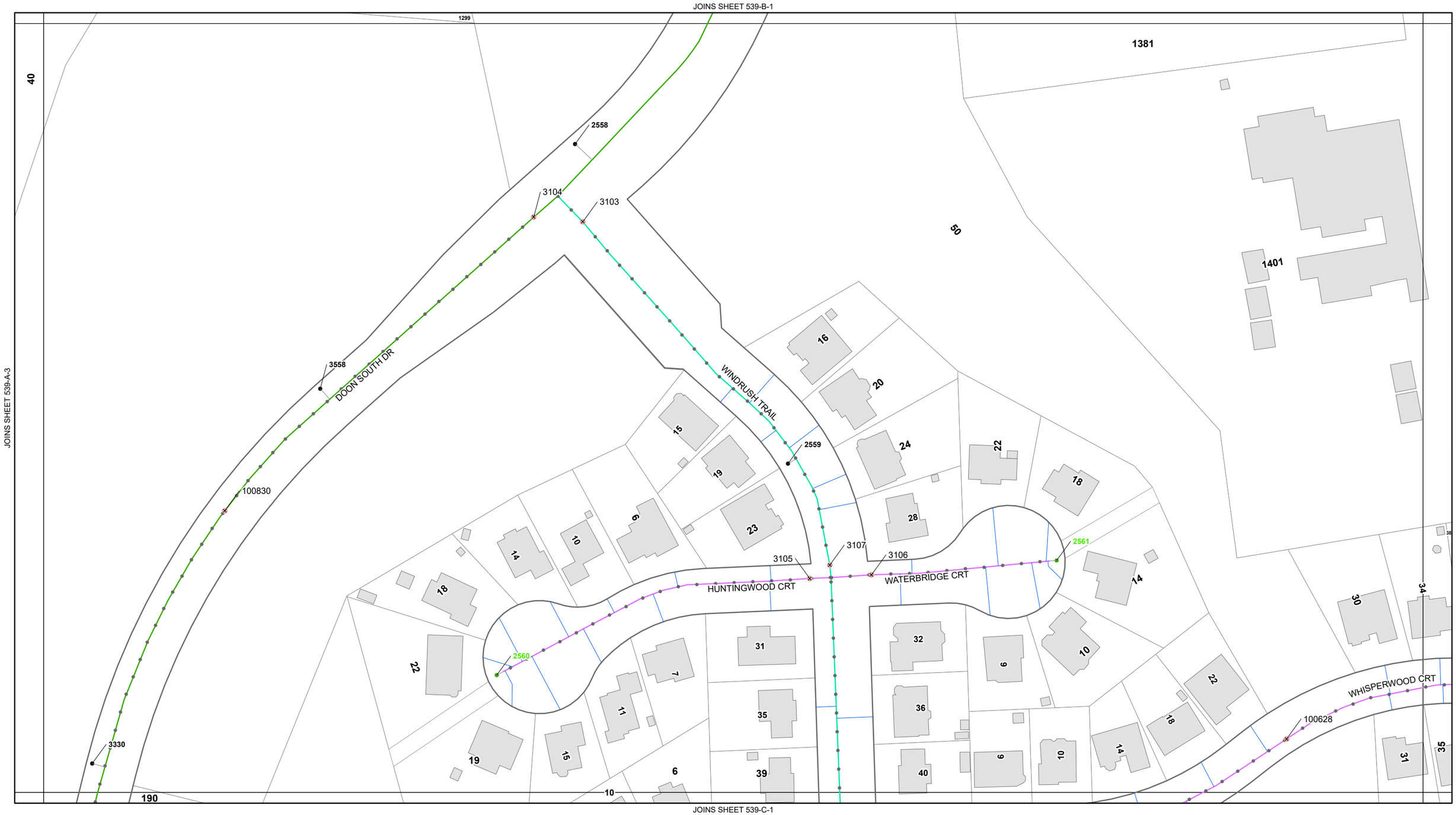


# Kitchener Utilities Water Sixteenth Grid Atlas Map Sheet 539-B-4

Valve #
- Air Release
- Blowoff
- Pressure Reducing
- Valve
- Chamber
- Well

WTP Treatment Plant
- Bacteriological Sampling Location
- Plastic Main
- Sanitary Force Main
- Water Service Pipe
- Parcel with Unusual Private Water Service Connection

**Main Ownership**
- Kitchener
- Region
- Dual

**Hydrant Flushing**
- Hydrant #
- Both Fall And Regular
- New Development
- Regular
- All Other

**Main Diameter**
- 25mm (1")
- 38mm (1.5")
- 50mm (2")
- 75mm (3")
- 100mm (4")
- 150mm (6")
- 200mm (8")
- 250mm (10")
- 300mm (12")
- 350mm (14")
- 400mm (16")
- 450mm(18")
- 600mm (24")
- 750mm (30")
- 900mm (36")
- 1200mm (48")

N W E S

0 10 20 30 40 m

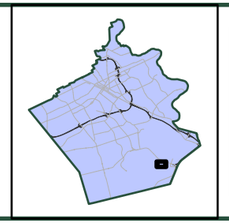

| | | |
|---|---|---|
| 539-A-2 | 539-B-1 | 539-B-2 |
| 539-A-3 | 539-B-4 | 539-B-3 |
| 539-D-2 | 539-C-1 | 539-C-2 |

Kitchener Utilities

KITCHENER
Corporate Services
Technology Innovation and Services
Geospatial Data and Analytics
Map created: September 26, 2026

DISCLAIMER: This document is subject to copyright and may only be used for your personal, non-commercial use, provided you keep intact the copyright notice. The City of Kitchener assumes no responsibility for any errors, and is not liable for any damages of any kind resulting from the use of, or reliance on, the information contained in this document. The City of Kitchener does not make any representations or warranty, express or implied, concerning the accuracy, quality, likely results or reliability of the use of the information contained in this document. © 2026 The Corporation of the City of Kitchener. Some portions of this publication are produced using information under licensed use from Teranet ©1998 Protected by Copyright - May not be reproduced without Permission THIS IS NOT A PLAN OF SURVEY - PROJECTION: UTM NAD 83 zone 17

JOINS SHEET 539-B-4

JOINS SHEET 539-D-2

JOINS SHEET 539-C-2

JOINS SHEET 539-C-4

DOON SOUTH DR
WINDING WOOD CRES
CREST HAVEN ST
RICHWOOD CRT
WHISPERWOOD CRT
QUAIL HOLLOW
WINDRUSH TRAIL
WOODMANS CRT
EVERWOOD RUN
PINEBROOK HOLLOW

100657 100658 3331 100659 3341 100674 100673 3337 100675 100670 100668 100669 3108 3109 2574 2563 3110 2562 3113 3114 7445 2565 2564 7447 7451 7448 2741 2739 7452 7449 7450 2742 2737 2740

# Kitchener Utilities
# Water Sixteenth Grid
# Atlas Map Sheet 539-C-1

Valve #
- Air Release
- Blowoff
- Pressure Reducing
- Valve
- Chamber
- Well

- WTP Treatment Plant
- Bacteriological Sampling Location
- Plastic Main
- Sanitary Force Main
- Water Service Pipe
- Parcel with Unusual Private Water Service Connection

**Main Ownership**
- Kitchener
- Region
- Dual

**Hydrant Flushing**

Hydrant #
- Both Fall And Regular
- New Development
- Regular
- All Other

**Main Diameter**
- 25mm (1")
- 38mm (1.5")
- 50mm (2")
- 75mm (3")
- 100mm (4")
- 150mm (6")
- 200mm (8")
- 250mm (10")
- 300mm (12")
- 350mm (14")
- 400mm (16")
- 450mm(18")
- 600mm (24")
- 750mm (30")
- 900mm (36")
- 1200mm (48")

N W E S

0 10 20 30 40 m

| | | |
|---|---|---|
| 539-A-3 | 539-B-4 | 539-B-3 |
| 539-D-2 | 539-C-1 | 539-C-2 |
| 539-D-3 | 539-C-4 | 539-C-3 |

Kitchener Utilities

KITCHENER
Corporate Services
Technology Innovation and Services
Geospatial Data and Analytics
Map created: September 26, 2026

DISCLAIMER: This document is subject to copyright and may only be used for your personal, non-commercial use, provided you keep intact the copyright notice. The City of Kitchener assumes no responsibility for any errors, and is not liable for any damages of any kind resulting from the use of, or reliance on, the information contained in this document. The City of Kitchener does not make any representations or warranty, express or implied, concerning the accuracy, quality, likely results or reliability of the use of the information contained in this document. © 2026 The Corporation of the City of Kitchener. Some portions of this publication are produced using information under licensed use from Teranet ©1998 Protected by Copyright - May not be reproduced without Permission THIS IS NOT A PLAN OF SURVEY - PROJECTION: UTM NAD 83 zone 17

JOINS SHEET 539-B-3

JOINS SHEET 539-C-1

JOINS SHEET 540-D-1

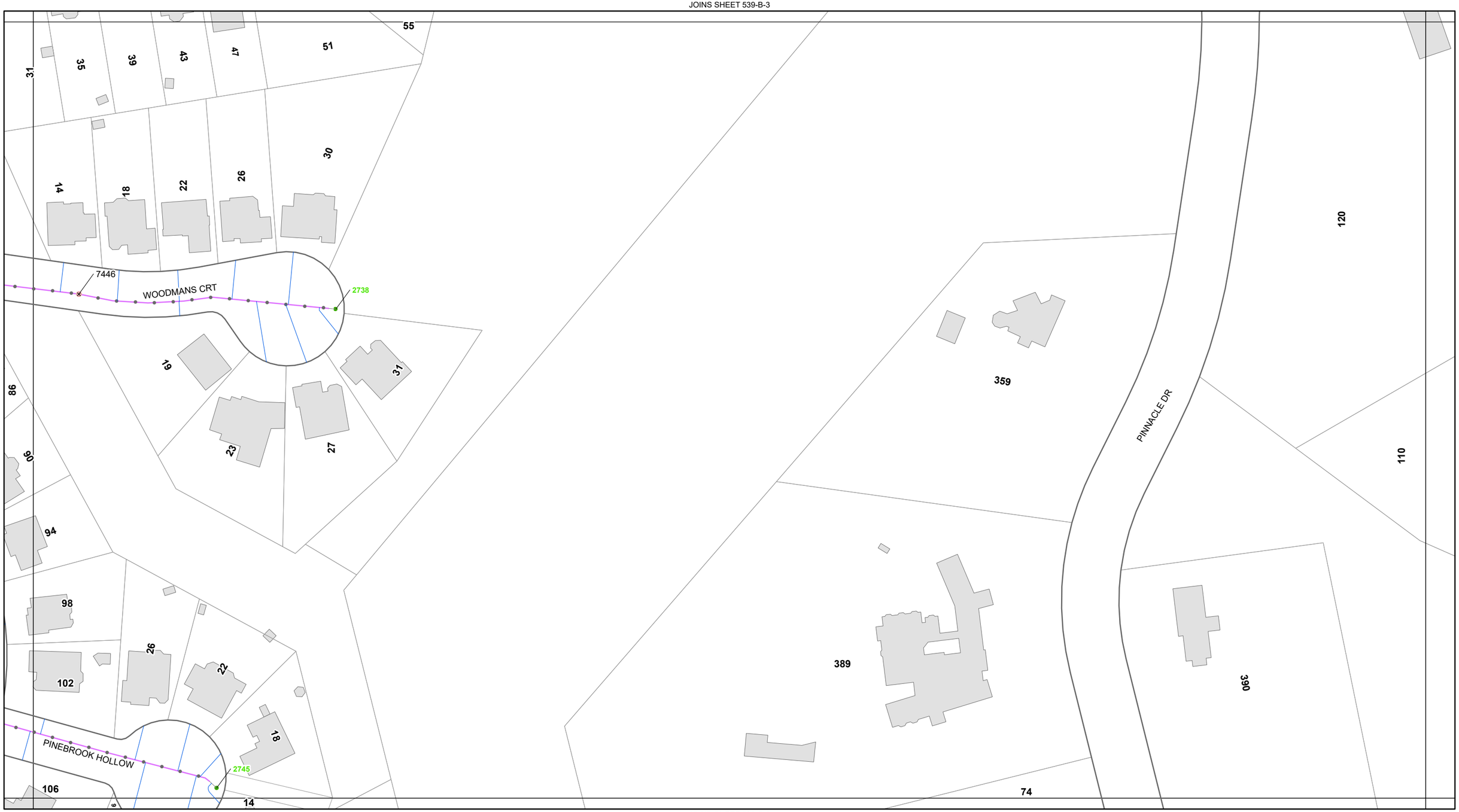


JOINS SHEET 539-C-3

# Kitchener Utilities
# Water Sixteenth Grid
# Atlas Map Sheet 539-C-2

Valve #

- Air Release
- Blowoff
- Pressure Reducing Valve
- Chamber
- Well
- WTP Treatment Plant
- Bacteriological Sampling Location
- Plastic Main
- Sanitary Force Main
- Water Service Pipe
- Parcel with Unusual Private Water Service Connection

Hydrant #

**Main Ownership**
- Kitchener
- Region
- Dual

**Hydrant Flushing**
- Both Fall And Regular
- New Development
- Regular
- All Other

**Main Diameter**
- 25mm (1")
- 38mm (1.5")
- 50mm (2")
- 75mm (3")
- 100mm (4")
- 150mm (6")
- 200mm (8")
- 250mm (10")
- 300mm (12")
- 350mm (14")
- 400mm (16")
- 450mm(18")
- 600mm (24")
- 750mm (30")
- 900mm (36")
- 1200mm (48")

N W E S

0 10 20 30 40 m



| | | |
|---|---|---|
| 539-B-4 | 539-B-3 | 540-A-4 |
| 539-C-1 | 539-C-2 | 540-D-1 |
| 539-C-4 | 539-C-3 | 540-D-4 |

Kitchener Utilities

KITCHENER
Corporate Services
Technology Innovation and Services
Geospatial Data and Analytics
Map created: September 26, 2026

DISCLAIMER: This document is subject to copyright and may only be used for your personal, non-commercial use, provided you keep intact the copyright notice. The City of Kitchener assumes no responsibility for any errors, and is not liable for any damages of any kind resulting from the use of, or reliance on, the information contained in this document. The City of Kitchener does not make any representations or warranty, express or implied, concerning the accuracy, quality, likely results or reliability of the use of the information contained in this document. © 2026 The Corporation of the City of Kitchener. Some portions of this publication are produced using information under licensed use from Teranet ©1998 Protected by Copyright - May not be reproduced without Permission THIS IS NOT A PLAN OF SURVEY - PROJECTION: UTM NAD 83 zone 17

JOINS SHEET 539-C-2

JOINS SHEET 539-C-4

JOINS SHEET 540-D-4

JOINS SHEET 562-B-2

106
110
114
6
10
14
2745
389
390
410
414
418
422
430
74
PINNACLE DR
PINE HILL PL
AUTUMN RIDGE TRAIL
2974
50
54
58
60
64
68
70
99
49
43
47
51
55
59
63
67
71
75
2
6
10
14
18
22
26
30
34
38
42
46
50
54
58
62
59
10
14

# Kitchener Utilities
# Water Sixteenth Grid
# Atlas Map Sheet 539-C-3

Valve #
- Air Release
- Blowoff
- Pressure Reducing Valve
- Chamber
- Well

- WTP Treatment Plant
- Bacteriological Sampling Location
- Plastic Main
- Sanitary Force Main
- Water Service Pipe
- Parcel with Unusual Private Water Service Connection

**Main Ownership**
- Kitchener
- Region
- Dual

**Hydrant Flushing** (Hydrant #)
- Both Fall And Regular
- New Development
- Regular
- All Other

**Main Diameter**
- 25mm (1")
- 38mm (1.5")
- 50mm (2")
- 75mm (3")
- 100mm (4")
- 150mm (6")
- 200mm (8")
- 250mm (10")
- 300mm (12")
- 350mm (14")
- 400mm (16")
- 450mm(18")
- 600mm (24")
- 750mm (30")
- 900mm (36")
- 1200mm (48")

N W E S

0 10 20 30 40 m

| | | |
|---|---|---|
| 539-C-1 | 539-C-2 | 540-D-1 |
| 539-C-4 | 539-C-3 | 540-D-4 |
| 562-B-1 | 562-B-2 | 563-A-1 |

Kitchener Utilities

KITCHENER
Corporate Services
Technology Innovation and Services
Geospatial Data and Analytics
Map created: September 26, 2026

DISCLAIMER: This document is subject to copyright and may only be used for your personal, non-commercial use, provided you keep intact the copyright notice. The City of Kitchener assumes no responsibility for any errors, and is not liable for any damages of any kind resulting from the use of, or reliance on, the information contained in this document. The City of Kitchener does not make any representations or warranty, express or implied, concerning the accuracy, quality, likely results or reliability of the use of the information contained in this document. © 2026 The Corporation of the City of Kitchener. Some portions of this publication are produced using information under licensed use from Teranet ©1998 Protected by Copyright - May not be reproduced without Permission THIS IS NOT A PLAN OF SURVEY - PROJECTION: UTM NAD 83 zone 17

JOINS SHEET 539-C-1

JOINS SHEET 539-D-3

JOINS SHEET 539-C-3

CREST HAVEN ST
WINDING WOOD CRES
WINDRUSH TRAIL
FOREST EDGE TRAIL
AUTUMN RIDGE TRAIL

100668 100669 3338 3340 100671 100672 101376 100666 3334 100667 3335 3339 100187 2971 2972 100188 100189 100190 2973 100191

JOINS SHEET 562-B-1

# Kitchener Utilities
# Water Sixteenth Grid
# Atlas Map Sheet 539-C-4

Valve #
- Air Release
- Blowoff
- Pressure Reducing
- Valve
- Chamber
- Well

- WTP Treatment Plant
- Bacteriological Sampling Location
- Plastic Main
- Sanitary Force Main
- Water Service Pipe
- Parcel with Unusual Private Water Service Connection

**Main Ownership**
- Kitchener
- Region
- Dual

**Hydrant Flushing**
Hydrant #
- Both Fall And Regular
- New Development
- Regular
- All Other

**Main Diameter**
- 25mm (1")
- 38mm (1.5")
- 50mm (2")
- 75mm (3")
- 100mm (4")
- 150mm (6")
- 200mm (8")
- 250mm (10")
- 300mm (12")
- 350mm (14")
- 400mm (16")
- 450mm(18")
- 600mm (24")
- 750mm (30")
- 900mm (36")
- 1200mm (48")

N W E S

0 10 20 30 40 m

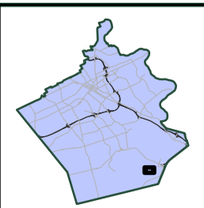

| | | |
|---|---|---|
| 539-D-2 | 539-C-1 | 539-C-2 |
| 539-D-3 | 539-C-4 | 539-C-3 |
| 562-A-2 | 562-B-1 | 562-B-2 |

Kitchener Utilities

KITCHENER
Corporate Services
Technology Innovation and Services
Geospatial Data and Analytics
Map created: September 26, 2026

DISCLAIMER: This document is subject to copyright and may only be used for your personal, non-commercial use, provided you keep intact the copyright notice. The City of Kitchener assumes no responsibility for any errors, and is not liable for any damages of any kind resulting from the use of, or reliance on, the information contained in this document. The City of Kitchener does not make any representations or warranty, express or implied, concerning the accuracy, quality, likely results or reliability of the use of the information contained in this document. © 2026 The Corporation of the City of Kitchener. Some portions of this publication are produced using information under licensed use from Teranet ©1998 Protected by Copyright - May not be reproduced without Permission THIS IS NOT A PLAN OF SURVEY - PROJECTION: UTM NAD 83 zone 17

JOINS SHEET 539-A-4

JOINS SHEET 538-C-2

JOINS SHEET 539-D-2

JOINS SHEET 539-D-4

WOODFIELD CRT
WOODFIELD ST
APPLE RIDGE DR
RIDGEMERE ST
RIDGEMERE CRT
PINE VALLEY DR
ARMENIAN CRT
FISCHER CRT

101171 101172 101173 101174 101175 101176 101177 101182 101183 101184 101489 101490 101491 101492 101493 101927 101928 101408 101404 101409 101410 101403

3658 3659 3661 3819 3823 3824 3825 3845 3846 3848 3822 4183

# Kitchener Utilities
# Water Sixteenth Grid
# Atlas Map Sheet 539-D-1

Valve #

- Air Release
- Blowoff
- Pressure Reducing
- Valve
- Chamber
- Well

- WTP Treatment Plant
- Bacteriological Sampling Location
- Plastic Main
- Sanitary Force Main
- Water Service Pipe
- Parcel with Unusual Private Water Service Connection

**Main Ownership**
- Kitchener
- Region
- Dual

**Hydrant Flushing**
Hydrant #
- Both Fall And Regular
- New Development
- Regular
- All Other

**Main Diameter**
- 25mm (1")
- 38mm (1.5")
- 50mm (2")
- 75mm (3")
- 100mm (4")
- 150mm (6")
- 200mm (8")
- 250mm (10")
- 300mm (12")
- 350mm (14")
- 400mm (16")
- 450mm(18")
- 600mm (24")
- 750mm (30")
- 900mm (36")
- 1200mm (48")

N W E S

0 10 20 30 40 m

| | | |
|---|---|---|
| 538-B-3 | 539-A-4 | 539-A-3 |
| 538-C-2 | 539-D-1 | 539-D-2 |
| 538-C-3 | 539-D-4 | 539-D-3 |

Kitchener Utilities

KITCHENER
Corporate Services
Technology Innovation and Services
Geospatial Data and Analytics
Map created: September 26, 2026

DISCLAIMER: This document is subject to copyright and may only be used for your personal, non-commercial use, provided you keep intact the copyright notice. The City of Kitchener assumes no responsibility for any errors, and is not liable for any damages of any kind resulting from the use of, or reliance on, the information contained in this document. The City of Kitchener does not make any representations or warranty, express or implied, concerning the accuracy, quality, likely results or reliability of the use of the information contained in this document. © 2026 The Corporation of the City of Kitchener. Some portions of this publication are produced using information under licensed use from Teranet ©1998 Protected by Copyright - May not be reproduced without Permission. THIS IS NOT A PLAN OF SURVEY - PROJECTION: UTM NAD 83 zone 17

JOINS SHEET 539-A-3

JOINS SHEET 539-D-1

JOINS SHEET 539-C-1

DOON MILLS DR

SUGARMILL CRT

WOODSMERE DR

DOON SOUTH DR

100657 3331 100659 3524 100976 3525 100980 100978 100981 100979 100982 3526 100983 100984 100986 3332 100660 100661 100662

JOINS SHEET 539-D-3

# Kitchener Utilities
# Water Sixteenth Grid
# Atlas Map Sheet 539-D-2

Valve #

- Air Release
- Blowoff
- Pressure Reducing Valve
- Chamber
- Well
- WTP Treatment Plant
- Bacteriological Sampling Location
- Plastic Main
- Sanitary Force Main
- Water Service Pipe
- Parcel with Unusual Private Water Service Connection

**Main Ownership**
- Kitchener
- Region
- Dual

**Hydrant Flushing**

Hydrant #
- Both Fall And Regular
- New Development
- Regular
- All Other

**Main Diameter**
- 25mm (1")
- 38mm (1.5")
- 50mm (2")
- 75mm (3")
- 100mm (4")
- 150mm (6")
- 200mm (8")
- 250mm (10")
- 300mm (12")
- 350mm (14")
- 400mm (16")
- 450mm(18")
- 600mm (24")
- 750mm (30")
- 900mm (36")
- 1200mm (48")

N W E S

0 10 20 30 40 m

| | | |
|---|---|---|
| 539-A-4 | 539-A-3 | 539-B-4 |
| 539-D-1 | 539-D-2 | 539-C-1 |
| 539-D-4 | 539-D-3 | 539-C-4 |

Kitchener Utilities

Corporate Services
Technology Innovation and Services
Geospatial Data and Analytics
Map created: September 26, 2026

DISCLAIMER: This document is subject to copyright and may only be used for your personal, non-commercial use, provided you keep intact the copyright notice. The City of Kitchener assumes no responsibility for any errors, and is not liable for any damages of any kind resulting from the use of, or reliance on, the information contained in this document. The City of Kitchener does not make any representations or warranty, express or implied, concerning the accuracy, quality, likely results or reliability of the use of the information contained in this document. © 2026 The Corporation of the City of Kitchener. Some portions of this publication are produced using information under licensed use from Teranet ©1998 Protected by Copyright - May not be reproduced without Permission. THIS IS NOT A PLAN OF SURVEY - PROJECTION: UTM NAD 83 zone 17

JOINS SHEET 539-D-2

JOINS SHEET 539-D-4

JOINS SHEET 539-C-4

JOINS SHEET 562-A-2

WOODSMERE DR

DOON MILLS DR

DOON SOUTH DR

FOREST EDGE TRAIL

CREST HAVEN ST

CHESTNUT HILL CRES

3887 3527 3528 3529 3530 3531 3336 3333 3795

100985 100987 100988 100989 100990 100991 100992 100993 100994 100995 100663 100664 100665 101376 101328

260 360 280 404 28

# Kitchener Utilities
# Water Sixteenth Grid
# Atlas Map Sheet 539-D-3

Valve #
- Air Release
- Blowoff
- Pressure Reducing
- Valve
- Chamber
- Well

- WTP Treatment Plant
- Bacteriological Sampling Location
- Plastic Main
- Sanitary Force Main
- Water Service Pipe
- Parcel with Unusual Private Water Service Connection

**Main Ownership**
- Kitchener
- Region
- Dual

**Hydrant Flushing** (Hydrant #)
- Both Fall And Regular
- New Development
- Regular
- All Other

**Main Diameter**
- 25mm (1")
- 38mm (1.5")
- 50mm (2")
- 75mm (3")
- 100mm (4")
- 150mm (6")
- 200mm (8")
- 250mm (10")
- 300mm (12")
- 350mm (14")
- 400mm (16")
- 450mm(18")
- 600mm (24")
- 750mm (30")
- 900mm (36")
- 1200mm (48")

N W E S

0 10 20 30 40 m

| | | |
|---|---|---|
| 539-D-1 | 539-D-2 | 539-C-1 |
| 539-D-4 | 539-D-3 | 539-C-4 |
| 562-A-1 | 562-A-2 | 562-B-1 |

Kitchener Utilities

KITCHENER
Corporate Services
Technology Innovation and Services
Geospatial Data and Analytics
Map created: September 26, 2026

DISCLAIMER: This document is subject to copyright and may only be used for your personal, non-commercial use, provided you keep intact the copyright notice. The City of Kitchener assumes no responsibility for any errors, and is not liable for any damages of any kind resulting from the use of, or reliance on, the information contained in this document. The City of Kitchener does not make any representations or warranty, express or implied, concerning the accuracy, quality, likely results or reliability of the use of the information contained in this document. © 2026 The Corporation of the City of Kitchener. Some portions of this publication are produced using information under licensed use from Teranet ©1998 Protected by Copyright - May not be reproduced without Permission THIS IS NOT A PLAN OF SURVEY - PROJECTION: UTM NAD 83 zone 17

JOINS SHEET 539-D-1

JOINS SHEET 538-C-3

JOINS SHEET 539-D-3

JOINS SHEET 562-A-1

PINE VALLEY DR

KNOX CRT

DOON SOUTH DR

101399

101400

101401

101402

101406

101407

3818

3820

3821

3826

3827

3795

# Kitchener Utilities
# Water Sixteenth Grid
# Atlas Map Sheet 539-D-4

Valve #

- Air Release
- Blowoff
- Pressure Reducing Valve
- Chamber
- Well

- Treatment Plant
- Bacteriological Sampling Location
- Plastic Main
- Sanitary Force Main
- Water Service Pipe
- Parcel with Unusual Private Water Service Connection

**Main Ownership**
- Kitchener
- Region
- Dual

**Hydrant Flushing**

Hydrant #
- Both Fall And Regular
- New Development
- Regular
- All Other

**Main Diameter**
- 25mm (1")
- 38mm (1.5")
- 50mm (2")
- 75mm (3")
- 100mm (4")
- 150mm (6")
- 200mm (8")
- 250mm (10")
- 300mm (12")
- 350mm (14")
- 400mm (16")
- 450mm(18")
- 600mm (24")
- 750mm (30")
- 900mm (36")
- 1200mm (48")

N W E S

0 10 20 30 40 m

| | | |
|---|---|---|
| 538-C-2 | 539-D-1 | 539-D-2 |
| 538-C-3 | 539-D-4 | 539-D-3 |
| 561-B-2 | 562-A-1 | 562-A-2 |

Kitchener Utilities

KITCHENER
Corporate Services
Technology Innovation and Services
Geospatial Data and Analytics
Map created: September 26, 2026

DISCLAIMER: This document is subject to copyright and may only be used for your personal, non-commercial use, provided you keep intact the copyright notice. The City of Kitchener assumes no responsibility for any errors, and is not liable for any damages of any kind resulting from the use of, or reliance on, the information contained in this document. The City of Kitchener does not make any representations or warranty, express or implied, concerning the accuracy, quality, likely results or reliability of the use of the information contained in this document. © 2026 The Corporation of the City of Kitchener. Some portions of this publication are produced using information under licensed use from Teranet ©1998 Protected by Copyright - May not be reproduced without Permission THIS IS NOT A PLAN OF SURVEY - PROJECTION: UTM NAD 83 zone 17

JOINS SHEET 540-A-1

JOINS SHEET 539-B-3

JOINS SHEET 540-A-3

299

HOMER WATSON BLVD

3229

7869

2400-2440

2415

CONESTOGA COLLEGE BLVD

F M

2480

PINNACLE DR

3230

7868

120

2416

7867

99

81

73

JOINS SHEET 540-D-1

# Kitchener Utilities
# Water Sixteenth Grid
# Atlas Map Sheet 540-A-4

Valve #

- Air Release
- Blowoff
- Pressure Reducing
- Valve
- Chamber
- Well

- WTP Treatment Plant
- Bacteriological Sampling Location
- Plastic Main
- Sanitary Force Main
- Water Service Pipe
- Parcel with Unusual Private Water Service Connection

**Main Ownership**
- Kitchener
- Region
- Dual

**Hydrant Flushing**

Hydrant #
- Both Fall And Regular
- New Development
- Regular
- All Other

**Main Diameter**
- 25mm (1")
- 38mm (1.5")
- 50mm (2")
- 75mm (3")
- 100mm (4")
- 150mm (6")
- 200mm (8")
- 250mm (10")
- 300mm (12")
- 350mm (14")
- 400mm (16")
- 450mm(18")
- 600mm (24")
- 750mm (30")
- 900mm (36")
- 1200mm (48")

N W E S

0 10 20 30 40 m

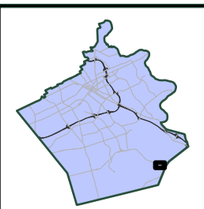

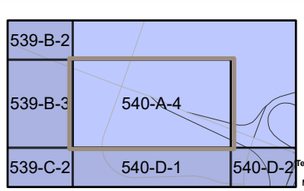


Kitchener Utilities

KITCHENER
Corporate Services
Technology Innovation and Services
Geospatial Data and Analytics
Map created: September 26, 2026

DISCLAIMER: This document is subject to copyright and may only be used for your personal, non-commercial use, provided you keep intact the copyright notice. The City of Kitchener assumes no responsibility for any errors, and is not liable for any damages of any kind resulting from the use of, or reliance on, the information contained in this document. The City of Kitchener does not make any representations or warranty, express or implied, concerning the accuracy, quality, likely results or reliability of the use of the information contained in this document. © 2026 The Corporation of the City of Kitchener. Some portions of this publication are produced using information under licensed use from Teranet ©1998 Protected by Copyright - May not be reproduced without Permission THIS IS NOT A PLAN OF SURVEY - PROJECTION: UTM NAD 83 zone 17

JOINS SHEET 540-A-4

JOINS SHEET 539-C-2

JOINS SHEET 540-D-2

S F M

CONESTOGA COLLEGE BLVD

2417 7870

2418 7470

2419 7469

120 99 81 73 43

110 100 90 80 70 60 50

JOINS SHEET 540-D-4

# Kitchener Utilities
# Water Sixteenth Grid
# Atlas Map Sheet 540-D-1

Valve #
- Air Release
- Blowoff
- Pressure Reducing
- Valve
- Chamber
- Well

- WTP Treatment Plant
- Bacteriological Sampling Location
- Plastic Main
- Sanitary Force Main
- Water Service Pipe
- Parcel with Unusual Private Water Service Connection

**Main Ownership**
- Kitchener
- Region
- Dual

**Hydrant Flushing**

Hydrant #
- Both Fall And Regular
- New Development
- Regular
- All Other

**Main Diameter**
- 25mm (1")
- 38mm (1.5")
- 50mm (2")
- 75mm (3")
- 100mm (4")
- 150mm (6")
- 200mm (8")
- 250mm (10")
- 300mm (12")
- 350mm (14")
- 400mm (16")
- 450mm(18")
- 600mm (24")
- 750mm (30")
- 900mm (36")
- 1200mm (48")

N W E S

0 10 20 30 40 m

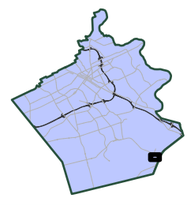

| | | |
|---|---|---|
| 539-B-3 | 540-A-4 | |
| 539-C-2 | 540-D-1 | 540-D-2 |
| 539-C-3 | 540-D-4 | 540-D-3 |

Kitchener Utilities

KITCHENER
Corporate Services
Technology Innovation and Services
Geospatial Data and Analytics
Map created: September 26, 2026

DISCLAIMER: This document is subject to copyright and may only be used for your personal, non-commercial use, provided you keep intact the copyright notice. The City of Kitchener assumes no responsibility for any errors, and is not liable for any damages of any kind resulting from the use of, or reliance on, the information contained in this document. The City of Kitchener does not make any representations or warranty, express or implied, concerning the accuracy, quality, likely results or reliability of the use of the information contained in this document. © 2026 The Corporation of the City of Kitchener. Some portions of this publication are produced using information under licensed use from Teranet ©1998 Protected by Copyright - May not be reproduced without Permission THIS IS NOT A PLAN OF SURVEY - PROJECTION: UTM NAD 83 zone 17

JOINS SHEET 540-A-3

JOINS SHEET 540-D-1

JOINS SHEET No neighboring sheet to the east

JOINS SHEET 540-D-3

HOMER WATSON BLVD

NEW DUNDEE RD

73

50

CONESTOGA COLLEGE BLVD

Zone-KIT-2W

Zone-CAM-1W

7464

7466

116161

7467

# Kitchener Utilities
# Water Sixteenth Grid
# Atlas Map Sheet 540-D-2

Valve #

- Air Release
- Blowoff
- Pressure Reducing
- Valve
- Chamber
- Well

- WTP Treatment Plant
- Bacteriological Sampling Location
- Plastic Main
- Sanitary Force Main
- Water Service Pipe
- Parcel with Unusual Private Water Service Connection

Hydrant #

**Main Ownership**
- Kitchener
- Region
- Dual

**Hydrant Flushing**
- Both Fall And Regular
- New Development
- Regular
- All Other

**Main Diameter**
- 25mm (1")
- 38mm (1.5")
- 50mm (2")
- 75mm (3")
- 100mm (4")
- 150mm (6")
- 200mm (8")
- 250mm (10")
- 300mm (12")
- 350mm (14")
- 400mm (16")
- 450mm(18")
- 600mm (24")
- 750mm (30")
- 900mm (36")
- 1200mm (48")

N W E S

0 10 20 30 40 m

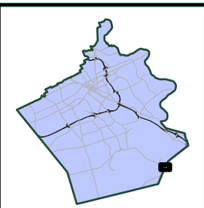

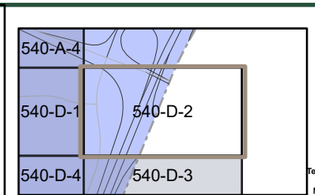


Kitchener Utilities

KITCHENER
Corporate Services
Technology Innovation and Services
Geospatial Data and Analytics
Map created: September 26, 2026

DISCLAIMER: This document is subject to copyright and may only be used for your personal, non-commercial use, provided you keep intact the copyright notice. The City of Kitchener assumes no responsibility for any errors, and is not liable for any damages of any kind resulting from the use of, or reliance on, the information contained in this document. The City of Kitchener does not make any representations or warranty, express or implied, concerning the accuracy, quality, likely results or reliability of the use of the information contained in this document. © 2026 The Corporation of the City of Kitchener. Some portions of this publication are produced using information under licensed use from Teranet ©1998 Protected by Copyright - May not be reproduced without Permission THIS IS NOT A PLAN OF SURVEY - PROJECTION: UTM NAD 83 zone 17

JOINS SHEET 540-D-2

JOINS SHEET 540-D-4

JOINS SHEET No neighboring sheet to the east




JOINS SHEET 563-A-2

# Kitchener Utilities Water Sixteenth Grid Atlas Map Sheet 540-D-3

Valve #

- Air Release
- Blowoff
- Pressure Reducing Valve
- Chamber
- Well

- WTP Treatment Plant
- Bacteriological Sampling Location
- Plastic Main
- Sanitary Force Main
- Water Service Pipe
- Parcel with Unusual Private Water Service Connection

**Main Ownership**
- Kitchener
- Region
- Dual

**Hydrant Flushing**
Hydrant #
- Both Fall And Regular
- New Development
- Regular
- All Other

**Main Diameter**
- 25mm (1")
- 38mm (1.5")
- 50mm (2")
- 75mm (3")
- 100mm (4")
- 150mm (6")
- 200mm (8")
- 250mm (10")
- 300mm (12")
- 350mm (14")
- 400mm (16")
- 450mm(18")
- 600mm (24")
- 750mm (30")
- 900mm (36")
- 1200mm (48")

N W E S

0 10 20 30 40 m



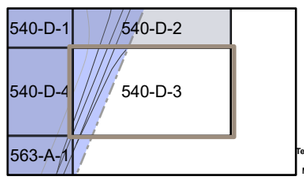


Kitchener Utilities

KITCHENER

Corporate Services
Technology Innovation and Services
Geospatial Data and Analytics
Map created: September 26, 2026

DISCLAIMER: This document is subject to copyright and may only be used for your personal, non-commercial use, provided you keep intact the copyright notice. The City of Kitchener assumes no responsibility for any errors, and is not liable for any damages of any kind resulting from the use of, or reliance on, the information contained in this document. The City of Kitchener does not make any representations or warranty, express or implied, concerning the accuracy, quality, likely results or reliability of the use of the information contained in this document. © 2026 The Corporation of the City of Kitchener. Some portions of this publication are produced using information under licensed use from Teranet ©1998 Protected by Copyright - May not be reproduced without Permission THIS IS NOT A PLAN OF SURVEY - PROJECTION: UTM NAD 83 zone 17

JOINS SHEET 540-D-1

JOINS SHEET 539-C-3

JOINS SHEET 540-D-3

410
414
418
422
430
30
PINE HILL PL
10
14
18
22
26
10
6
2
10150
NEW DUNDEE RD
2421

JOINS SHEET 563-A-1

# Kitchener Utilities
# Water Sixteenth Grid
# Atlas Map Sheet 540-D-4

Valve #
- Air Release
- Blowoff
- Pressure Reducing
- Valve
- Chamber
- Well

- Treatment Plant
- Bacteriological Sampling Location
- Plastic Main
- Sanitary Force Main
- Water Service Pipe
- Parcel with Unusual Private Water Service Connection

**Main Ownership**
- Kitchener
- Region
- Dual

**Hydrant Flushing**
Hydrant #
- Both Fall And Regular
- New Development
- Regular
- All Other

**Main Diameter**
- 25mm (1")
- 38mm (1.5")
- 50mm (2")
- 75mm (3")
- 100mm (4")
- 150mm (6")
- 200mm (8")
- 250mm (10")
- 300mm (12")
- 350mm (14")
- 400mm (16")
- 450mm(18")
- 600mm (24")
- 750mm (30")
- 900mm (36")
- 1200mm (48")

N W E S

0 10 20 30 40 m

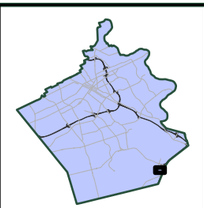

| | | |
|---|---|---|
| 539-C-2 | 540-D-1 | 540-D-2 |
| 539-C-3 | 540-D-4 | 540-D-3 |
| 562-B-2 | 563-A-1 | |

Kitchener Utilities

KITCHENER
Corporate Services
Technology Innovation and Services
Geospatial Data and Analytics
Map created: September 26, 2026

DISCLAIMER: This document is subject to copyright and may only be used for your personal, non-commercial use, provided you keep intact the copyright notice. The City of Kitchener assumes no responsibility for any errors, and is not liable for any damages of any kind resulting from the use of, or reliance on, the information contained in this document. The City of Kitchener does not make any representations or warranty, express or implied, concerning the accuracy, quality, likely results or reliability of the use of the information contained in this document. © 2026 The Corporation of the City of Kitchener. Some portions of this publication are produced using information under licensed use from Teranet ©1998 Protected by Copyright - May not be reproduced without Permission THIS IS NOT A PLAN OF SURVEY - PROJECTION: UTM NAD 83 zone 17

JOINS SHEET 536-C-4

JOINS SHEET 559-A-2

JOINS SHEET 559-B-2

HURON RD

14468

110999

14467

110998

1955/1440-1664

110997

1764

JOINS SHEET 559-B-4

# Kitchener Utilities
# Water Sixteenth Grid
# Atlas Map Sheet 559-B-1

Valve #
- Air Release
- Blowoff
- Pressure Reducing
- Valve
- Chamber
- Well

- WTP Treatment Plant
- Bacteriological Sampling Location
- Plastic Main
- Sanitary Force Main
- Water Service Pipe
- Parcel with Unusual Private Water Service Connection

**Main Ownership**
- Kitchener
- Region
- Dual

**Hydrant Flushing**

Hydrant #
- Both Fall And Regular
- New Development
- Regular
- All Other

**Main Diameter**
- 25mm (1")
- 38mm (1.5")
- 50mm (2")
- 75mm (3")
- 100mm (4")
- 150mm (6")
- 200mm (8")
- 250mm (10")
- 300mm (12")
- 350mm (14")
- 400mm (16")
- 450mm(18")
- 600mm (24")
- 750mm (30")
- 900mm (36")
- 1200mm (48")

N W E S

0 10 20 30 40 m

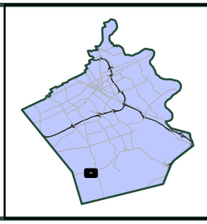

536-D-3 | 536-C-4 | 536-C-3
559-B-1 | 559-B-2
559-B-3

Kitchener Utilities

KITCHENER
Corporate Services
Technology Innovation and Services
Geospatial Data and Analytics
Map created: September 26, 2026

DISCLAIMER: This document is subject to copyright and may only be used for your personal, non-commercial use, provided you keep intact the copyright notice. The City of Kitchener assumes no responsibility for any errors, and is not liable for any damages of any kind resulting from the use of, or reliance on, the information contained in this document. The City of Kitchener does not make any representations or warranty, express or implied, concerning the accuracy, quality, likely results or reliability of the use of the information contained in this document. © 2026 The Corporation of the City of Kitchener. Some portions of this publication are produced using information under licensed use from Teranet ©1998 Protected by Copyright - May not be reproduced without Permission THIS IS NOT A PLAN OF SURVEY - PROJECTION: UTM NAD 83 zone 17

JOINS SHEET 536-C-3

JOINS SHEET 559-B-1

JOINS SHEET 560-A-1

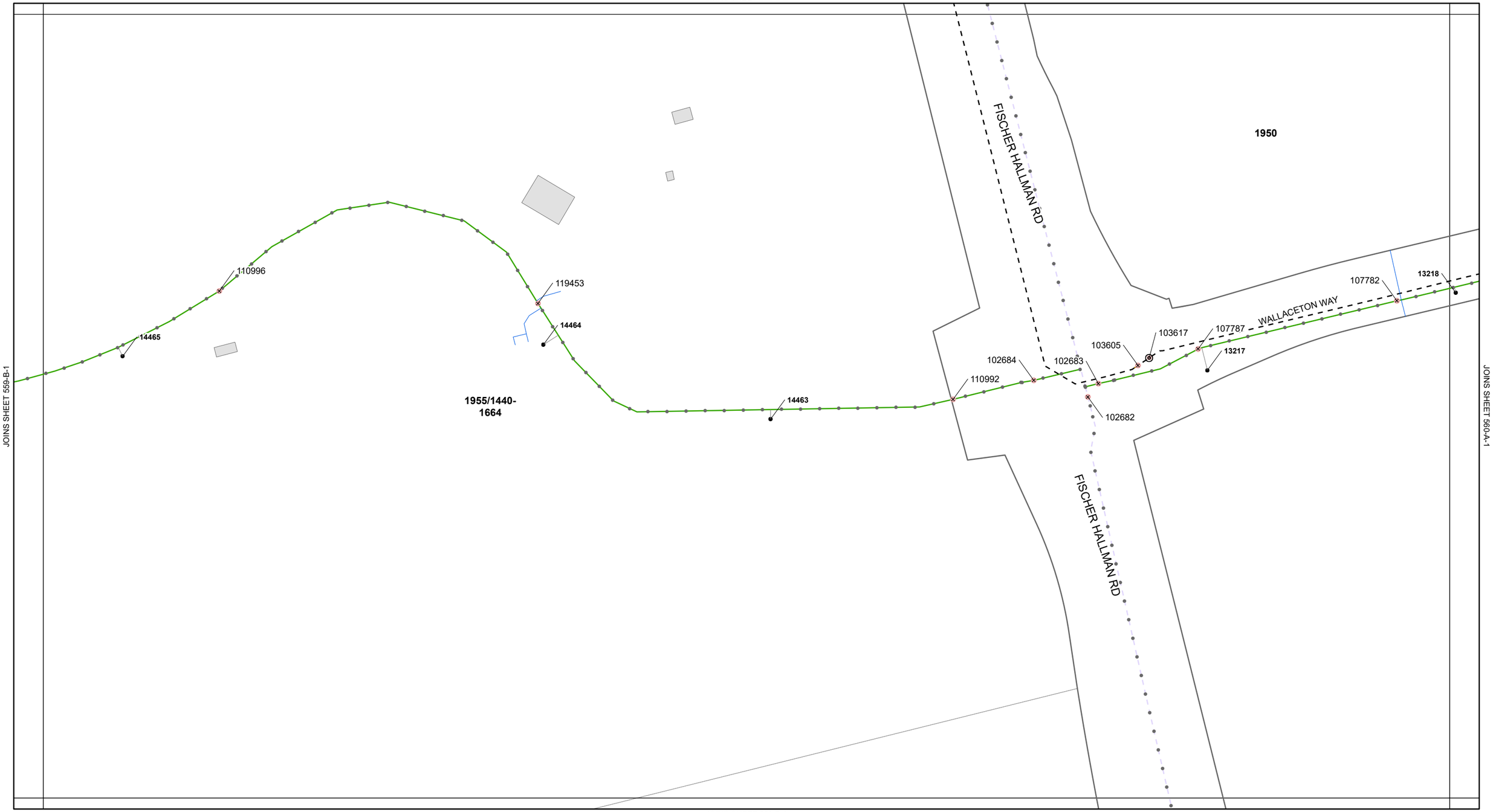


JOINS SHEET 559-B-3

# Kitchener Utilities Water Sixteenth Grid Atlas Map Sheet 559-B-2

Valve #

- Air Release
- Blowoff
- Pressure Reducing Valve
- Chamber
- Well

- WTP Treatment Plant
- Bacteriological Sampling Location
- Plastic Main
- Sanitary Force Main
- Water Service Pipe
- Parcel with Unusual Private Water Service Connection

**Main Ownership**
- Kitchener
- Region
- Dual

**Hydrant Flushing** (Hydrant #)
- Both Fall And Regular
- New Development
- Regular
- All Other

**Main Diameter**
- 25mm (1")
- 38mm (1.5")
- 50mm (2")
- 75mm (3")
- 100mm (4")
- 150mm (6")
- 200mm (8")
- 250mm (10")
- 300mm (12")
- 350mm (14")
- 400mm (16")
- 450mm(18")
- 600mm (24")
- 750mm (30")
- 900mm (36")
- 1200mm (48")

N W E S

0 10 20 30 40 m



| | | |
|---|---|---|
| 536-C-4 | 536-C-3 | 537-D-4 |
| 559-B-1 | 559-B-2 | 560-A-1 |
| | 559-B-3 | 560-A-4 |

Kitchener Utilities

KITCHENER
Corporate Services
Technology Innovation and Services
Geospatial Data and Analytics
**Map created: September 26, 2026**

DISCLAIMER: This document is subject to copyright and may only be used for your personal, non-commercial use, provided you keep intact the copyright notice. The City of Kitchener assumes no responsibility for any errors, and is not liable for any damages of any kind resulting from the use of, or reliance on, the information contained in this document. The City of Kitchener does not make any representations or warranty, express or implied, concerning the accuracy, quality, likely results or reliability of the use of the information contained in this document. © 2026 The Corporation of the City of Kitchener. Some portions of this publication are produced using information under licensed use from Teranet ©1998 Protected by Copyright - May not be reproduced without Permission THIS IS NOT A PLAN OF SURVEY - PROJECTION: UTM NAD 83 zone 17

JOINS SHEET 559-B-2

JOINS SHEET 559-B-4

JOINS SHEET 560-A-4

1955/1440-
1664

1764

13383

108282

HALDIMAND ST

119840

119839

25

1940

115002

115003

115001

FISCHER HALLMAN RD

1970

Zone KIT 5

JOINS SHEET 559-C-2

# Kitchener Utilities
# Water Sixteenth Grid
# Atlas Map Sheet 559-B-3

Valve #
- Air Release
- Blowoff
- Pressure Reducing Valve
- Chamber
- Well

- Treatment Plant
- Bacteriological Sampling Location
- Plastic Main
- Sanitary Force Main
- Water Service Pipe
- Parcel with Unusual Private Water Service Connection

Hydrant #

**Main Ownership**
- Kitchener
- Region
- Dual

**Hydrant Flushing**
- Both Fall And Regular
- New Development
- Regular
- All Other

**Main Diameter**
- 25mm (1")
- 38mm (1.5")
- 50mm (2")
- 75mm (3")
- 100mm (4")
- 150mm (6")
- 200mm (8")
- 250mm (10")
- 300mm (12")
- 350mm (14")
- 400mm (16")
- 450mm(18")
- 600mm (24")
- 750mm (30")
- 900mm (36")
- 1200mm (48")

N
W E
S

0 10 20 30 40 m



| | | |
|---|---|---|
| 559-B-1 | 559-B-2 | 560-A-1 |
| | 559-B-3 | 560-A-4 |

Kitchener Utilities

KITCHENER
Corporate Services
Technology Innovation and Services
Geospatial Data and Analytics
Map created: September 26, 2026

DISCLAIMER: This document is subject to copyright and may only be used for your personal, non-commercial use, provided you keep intact the copyright notice. The City of Kitchener assumes no responsibility for any errors, and is not liable for any damages of any kind resulting from the use of, or reliance on, the information contained in this document. The City of Kitchener does not make any representations or warranty, express or implied, concerning the accuracy, quality, likely results or reliability of the use of the information contained in this document. © 2026 The Corporation of the City of Kitchener. Some portions of this publication are produced using information under licensed use from Teranet ©1998 Protected by Copyright - May not be reproduced without Permission THIS IS NOT A PLAN OF SURVEY - PROJECTION: UTM NAD 83 zone 17

JOINS SHEET 537-D-4

JOINS SHEET 559-B-2

JOINS SHEET 560-A-2

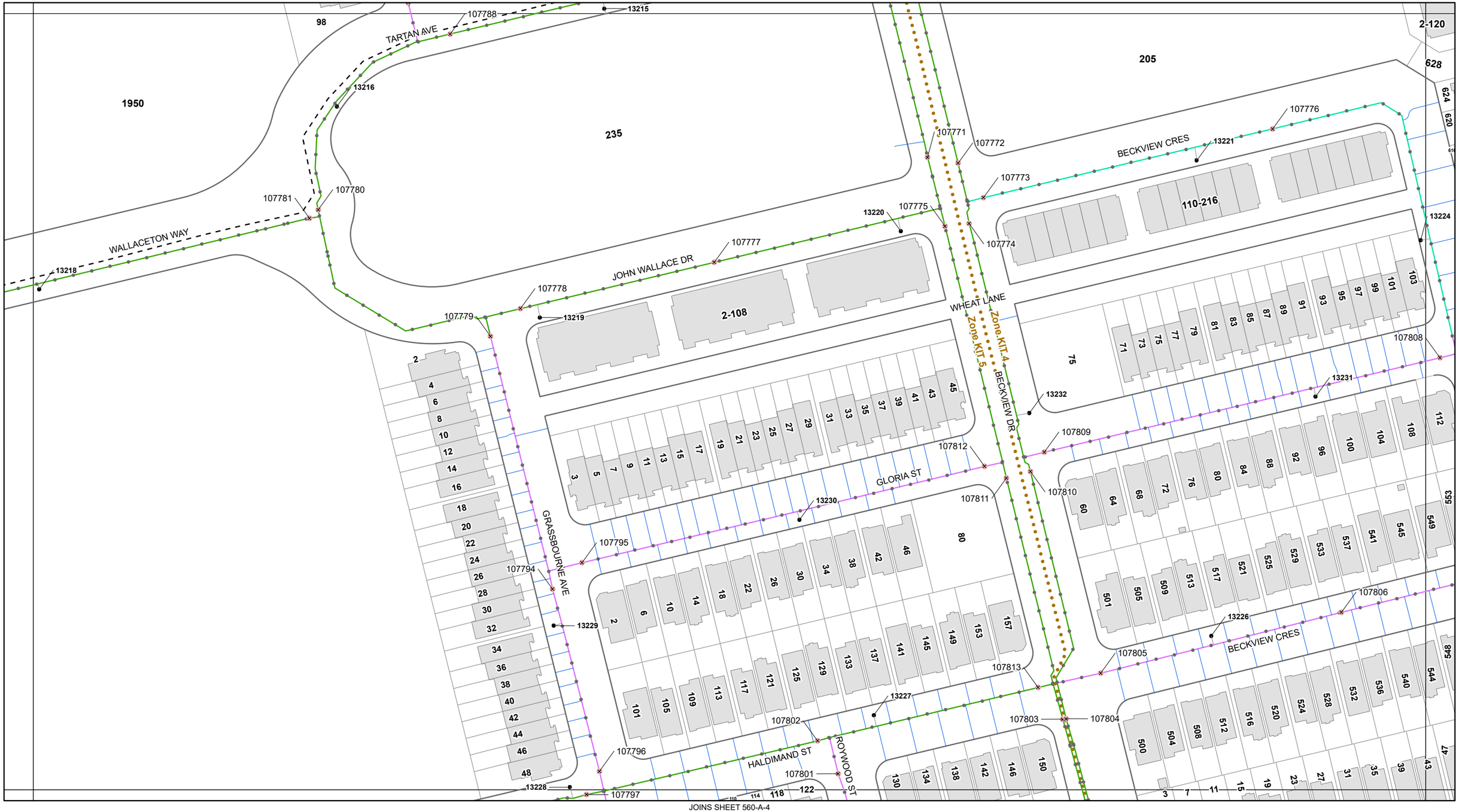


JOINS SHEET 560-A-4

# Kitchener Utilities
# Water Sixteenth Grid
# Atlas Map Sheet 560-A-1

Valve #
- Air Release
- Blowoff
- Pressure Reducing
- Valve
- Chamber
- Well

- WTP Treatment Plant
- Bacteriological Sampling Location
- Plastic Main
- Sanitary Force Main
- Water Service Pipe
- Parcel with Unusual Private Water Service Connection

**Main Ownership**
- Kitchener
- Region
- Dual

**Hydrant Flushing**
Hydrant #
- Both Fall And Regular
- New Development
- Regular
- All Other

**Main Diameter**
- 25mm (1")
- 38mm (1.5")
- 50mm (2")
- 75mm (3")
- 100mm (4")
- 150mm (6")
- 200mm (8")
- 250mm (10")
- 300mm (12")
- 350mm (14")
- 400mm (16")
- 450mm(18")
- 600mm (24")
- 750mm (30")
- 900mm (36")
- 1200mm (48")

N W E S

0 10 20 30 40 m

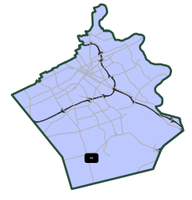

| | | |
|---|---|---|
| 536-C-3 | 537-D-4 | 537-D-3 |
| 559-B-2 | 560-A-1 | 560-A-2 |
| 559-B-3 | 560-A-4 | 560-A-3 |

Kitchener Utilities

KITCHENER
Corporate Services
Technology Innovation and Services
Geospatial Data and Analytics
Map created: September 26, 2026

DISCLAIMER: This document is subject to copyright and may only be used for your personal, non-commercial use, provided you keep intact the copyright notice. The City of Kitchener assumes no responsibility for any errors, and is not liable for any damages of any kind resulting from the use of, or reliance on, the information contained in this document. The City of Kitchener does not make any representations or warranty, express or implied, concerning the accuracy, quality, likely results or reliability of the use of the information contained in this document. © 2026 The Corporation of the City of Kitchener. Some portions of this publication are produced using information under licensed use from Teranet ©1998 Protected by Copyright - May not be reproduced without Permission THIS IS NOT A PLAN OF SURVEY - PROJECTION: UTM NAD 83 zone 17

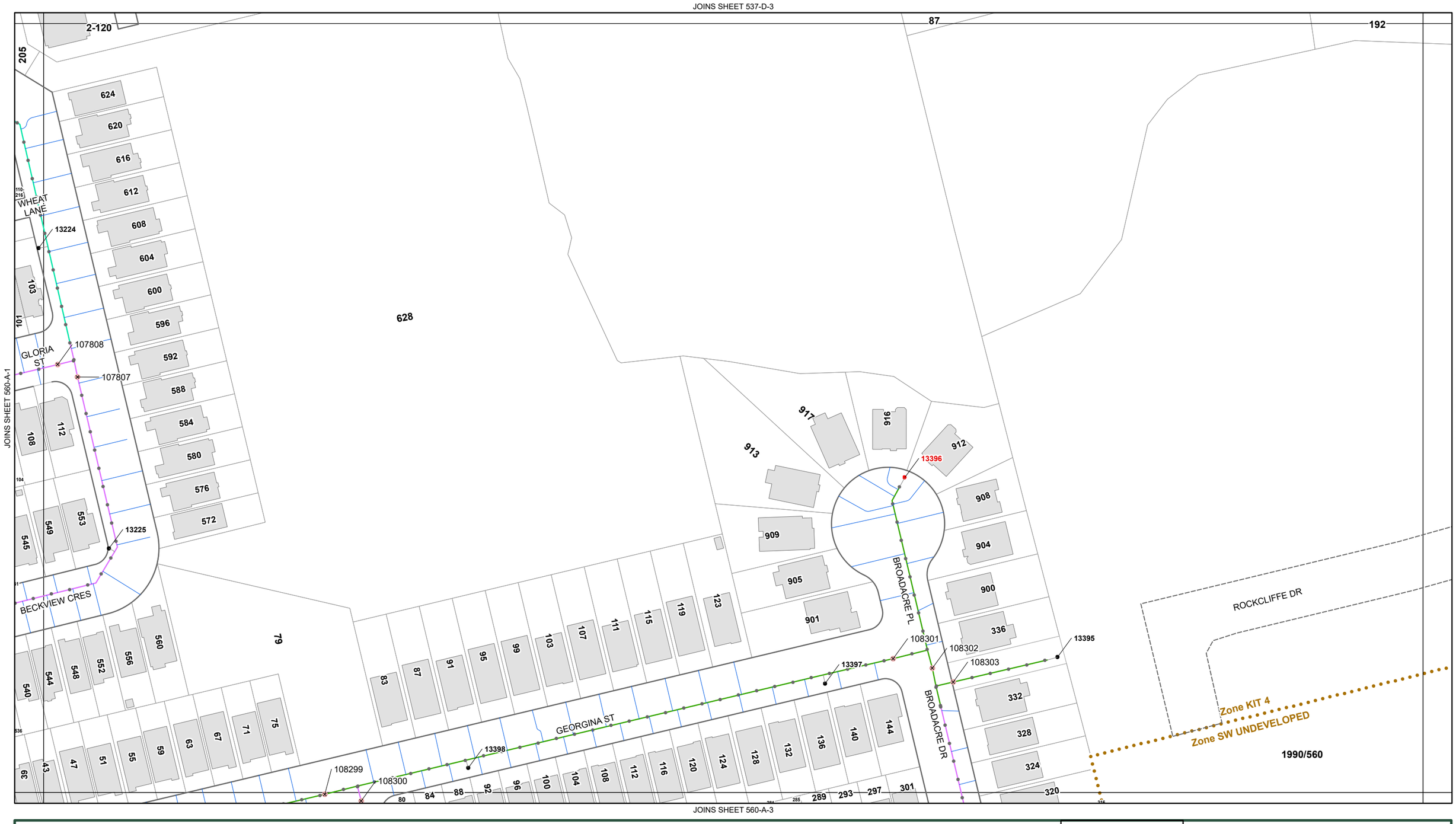


# Kitchener Utilities Water Sixteenth Grid Atlas Map Sheet 560-A-2

Valve #
- Air Release
- Blowoff
- Pressure Reducing
- Valve
- Chamber
- Well

WTP Treatment Plant
- Bacteriological Sampling Location
- Plastic Main
- Sanitary Force Main
- Water Service Pipe
- Parcel with Unusual Private Water Service Connection

**Main Ownership**
- Kitchener
- Region
- Dual

**Hydrant Flushing**
- Hydrant #
- Both Fall And Regular
- New Development
- Regular
- All Other

**Main Diameter**
- 25mm (1")
- 38mm (1.5")
- 50mm (2")
- 75mm (3")
- 100mm (4")
- 150mm (6")
- 200mm (8")
- 250mm (10")
- 300mm (12")
- 350mm (14")
- 400mm (16")
- 450mm(18")
- 600mm (24")
- 750mm (30")
- 900mm (36")
- 1200mm (48")

N W E S

0 10 20 30 40 m

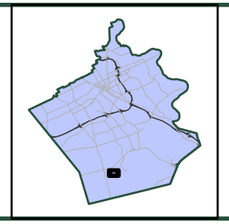

| | | |
|---|---|---|
| 537-D-4 | 537-D-3 | 537-C-4 |
| 560-A-1 | 560-A-2 | |
| 560-A-4 | 560-A-3 | |

Kitchener Utilities

KITCHENER
Corporate Services
Technology Innovation and Services
Geospatial Data and Analytics
Map created: September 26, 2026

DISCLAIMER: This document is subject to copyright and may only be used for your personal, non-commercial use, provided you keep intact the copyright notice. The City of Kitchener assumes no responsibility for any errors, and is not liable for any damages of any kind resulting from the use of, or reliance on, the information contained in this document. The City of Kitchener does not make any representations or warranty, express or implied, concerning the accuracy, quality, likely results or reliability of the use of the information contained in this document. © 2026 The Corporation of the City of Kitchener. Some portions of this publication are produced using information under licensed use from Teranet ©1998 Protected by Copyright - May not be reproduced without Permission THIS IS NOT A PLAN OF SURVEY - PROJECTION: UTM NAD 83 zone 17

JOINS SHEET 560-A-2

JOINS SHEET 560-A-4

JOINS SHEET 560-B-4

GEORGINA ST

PROUDFOOT DR

BROADACRE DR

108299 108300 108304 108305 108306

13391 13392 13393 13394 13399

Zone KIT 4
Zone SW UNDEVELOPED

1990/560

1990/560

JOINS SHEET 560-D-2

# Kitchener Utilities
# Water Sixteenth Grid
# Atlas Map Sheet 560-A-3

Valve #
- Air Release
- Blowoff
- Pressure Reducing
- Valve
- Chamber
- Well

- WTP Treatment Plant
- Bacteriological Sampling Location
- Plastic Main
- Sanitary Force Main
- Water Service Pipe
- Parcel with Unusual Private Water Service Connection

**Main Ownership**
- Kitchener
- Region
- Dual

**Hydrant Flushing**
Hydrant #
- Both Fall And Regular
- New Development
- Regular
- All Other

**Main Diameter**
- 25mm (1")
- 38mm (1.5")
- 50mm (2")
- 75mm (3")
- 100mm (4")
- 150mm (6")
- 200mm (8")
- 250mm (10")
- 300mm (12")
- 350mm (14")
- 400mm (16")
- 450mm(18")
- 600mm (24")
- 750mm (30")
- 900mm (36")
- 1200mm (48")

N W E S

0 10 20 30 40 m

560-A-1 | 560-A-2
560-A-4 | 560-A-3

Kitchener Utilities

KITCHENER
Corporate Services
Technology Innovation and Services
Geospatial Data and Analytics
Map created: September 26, 2026

DISCLAIMER: This document is subject to copyright and may only be used for your personal, non-commercial use, provided you keep intact the copyright notice. The City of Kitchener assumes no responsibility for any errors, and is not liable for any damages of any kind resulting from the use of, or reliance on, the information contained in this document. The City of Kitchener does not make any representations or warranty, express or implied, concerning the accuracy, quality, likely results or reliability of the use of the information contained in this document. © 2026 The Corporation of the City of Kitchener. Some portions of this publication are produced using information under licensed use from Teranet ©1998 Protected by Copyright - May not be reproduced without Permission THIS IS NOT A PLAN OF SURVEY - PROJECTION: UTM NAD 83 zone 17

JOINS SHEET 560-A-1

JOINS SHEET 559-B-3

JOINS SHEET 560-A-3

JOINS SHEET 560-D-1

HALDIMAND ST
SUGAR TRAIL
GRASSBOURNE AVE
ROYWOOD ST
BECKVIEW DR
GEORGINA ST
BROADACRE DR
PLAINS RD

13228 107797 107798 108285 108286 20504 108283 108284 13386 13387 13388 13389 108298 108297 108295 108296 108294 108293 108307 108290 108292 13400 13390 108289 108291 13385 108287 108288

Zone KIT 4
Zone KIT 5
Zone SW UNDEVELOPED

1940 1990/560 1970 25 70

# Kitchener Utilities
# Water Sixteenth Grid
# Atlas Map Sheet 560-A-4

Valve #
- Air Release
- Blowoff
- Pressure Reducing Valve
- Chamber
- Well

- WTP Treatment Plant
- Bacteriological Sampling Location
- Plastic Main
- Sanitary Force Main
- Water Service Pipe
- Parcel with Unusual Private Water Service Connection

**Main Ownership**
- Kitchener
- Region
- Dual

**Hydrant Flushing** (Hydrant #)
- Both Fall And Regular
- New Development
- Regular
- All Other

**Main Diameter**
- 25mm (1")
- 38mm (1.5")
- 50mm (2")
- 75mm (3")
- 100mm (4")
- 150mm (6")
- 200mm (8")
- 250mm (10")
- 300mm (12")
- 350mm (14")
- 400mm (16")
- 450mm(18")
- 600mm (24")
- 750mm (30")
- 900mm (36")
- 1200mm (48")

N W E S

0 10 20 30 40 m

559-B-2 | 560-A-1 | 560-A-2
559-B-3 | 560-A-4 | 560-A-3

Kitchener Utilities

KITCHENER
Corporate Services
Technology Innovation and Services
Geospatial Data and Analytics
Map created: September 26, 2026

DISCLAIMER: This document is subject to copyright and may only be used for your personal, non-commercial use, provided you keep intact the copyright notice. The City of Kitchener assumes no responsibility for any errors, and is not liable for any damages of any kind resulting from the use of, or reliance on, the information contained in this document. The City of Kitchener does not make any representations or warranty, express or implied, concerning the accuracy, quality, likely results or reliability of the use of the information contained in this document. © 2026 The Corporation of the City of Kitchener. Some portions of this publication are produced using information under licensed use from Teranet ©1998 Protected by Copyright - May not be reproduced without Permission. THIS IS NOT A PLAN OF SURVEY - PROJECTION: UTM NAD 83 zone 17

JOINS SHEET 538-D-3

JOINS SHEET 561-A-1

JOINS SHEET 561-B-1

JOINS SHEET 561-A-3

HEARTHWOOD DR

CARYNDALE DR

CHAPEL HILL DR

ROBERT FERRIE DR

CARYNDALE DR

524

521

530

175

186

25

952

192

191

108087

3692

106530

955

106526

534

951

198

947

943

939

935

206

105180

11829

105178

105177

105179

105176

105175

11828

106529

12685

235-299

500

600

105173

105174

105172

305

307

309

311

313

945

943

941

939

937

935

933

931

929

927

925

923

921

919

917

915

913

932

930

928

926

924

922

920

918

# Kitchener Utilities Water Sixteenth Grid Atlas Map Sheet 561-A-2

Valve #

- Air Release
- Blowoff
- Pressure Reducing Valve
- Chamber
- Well

- Treatment Plant
- Bacteriological Sampling Location
- Plastic Main
- Sanitary Force Main
- Water Service Pipe
- Parcel with Unusual Private Water Service Connection

**Main Ownership**

- Kitchener
- Region
- Dual

**Hydrant Flushing**

Hydrant #

- Both Fall And Regular
- New Development
- Regular
- All Other

**Main Diameter**

- 25mm (1")
- 38mm (1.5")
- 50mm (2")
- 75mm (3")
- 100mm (4")
- 150mm (6")
- 200mm (8")
- 250mm (10")
- 300mm (12")
- 350mm (14")
- 400mm (16")
- 450mm(18")
- 600mm (24")
- 750mm (30")
- 900mm (36")
- 1200mm (48")

N W E S

0 10 20 30 40 m

| | | |
|---|---|---|
| 538-D-4 | 538-D-3 | 538-C-4 |
| | 561-A-2 | 561-B-1 |
| | 561-A-3 | 561-B-4 |

Kitchener Utilities

KITCHENER
Corporate Services
Technology Innovation and Services
Geospatial Data and Analytics
**Map created: September 26, 2026**

DISCLAIMER: This document is subject to copyright and may only be used for your personal, non-commercial use, provided you keep intact the copyright notice. The City of Kitchener assumes no responsibility for any errors, and is not liable for any damages of any kind resulting from the use of, or reliance on, the information contained in this document. The City of Kitchener does not make any representations or warranty, express or implied, concerning the accuracy, quality, likely results or reliability of the use of the information contained in this document. © 2026 The Corporation of the City of Kitchener. Some portions of this publication are produced using information under licensed use from Teranet ©1998 Protected by Copyright - May not be reproduced without Permission THIS IS NOT A PLAN OF SURVEY - PROJECTION: UTM NAD 83 zone 17

JOINS SHEET 561-A-2

JOINS SHEET 561-A-4

JOINS SHEET 561-B-4




JOINS SHEET 561-D-2

# Kitchener Utilities
# Water Sixteenth Grid
# Atlas Map Sheet 561-A-3

Valve #
- Air Release
- Blowoff
- Pressure Reducing
- Valve
- Chamber
- Well

- WTP Treatment Plant
- Bacteriological Sampling Location
- Plastic Main
- Sanitary Force Main
- Water Service Pipe
- Parcel with Unusual Private Water Service Connection

**Main Ownership**
- Kitchener
- Region
- Dual

**Hydrant Flushing**

Hydrant #
- Both Fall And Regular
- New Development
- Regular
- All Other

**Main Diameter**
- 25mm (1")
- 38mm (1.5")
- 50mm (2")
- 75mm (3")
- 100mm (4")
- 150mm (6")
- 200mm (8")
- 250mm (10")
- 300mm (12")
- 350mm (14")
- 400mm (16")
- 450mm(18")
- 600mm (24")
- 750mm (30")
- 900mm (36")
- 1200mm (48")

N W E S

0 10 20 30 40 m

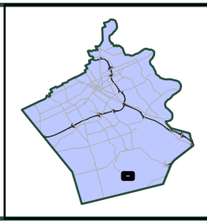

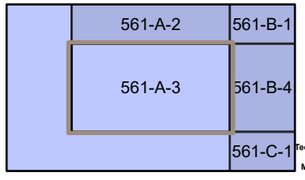


Kitchener Utilities

KITCHENER
Corporate Services
Technology Innovation and Services
Geospatial Data and Analytics
Map created: September 26, 2026

DISCLAIMER: This document is subject to copyright and may only be used for your personal, non-commercial use, provided you keep intact the copyright notice. The City of Kitchener assumes no responsibility for any errors, and is not liable for any damages of any kind resulting from the use of, or reliance on, the information contained in this document. The City of Kitchener does not make any representations or warranty, express or implied, concerning the accuracy, quality, likely results or reliability of the use of the information contained in this document. © 2026 The Corporation of the City of Kitchener. Some portions of this publication are produced using information under licensed use from Teranet ©1998 Protected by Copyright - May not be reproduced without Permission THIS IS NOT A PLAN OF SURVEY - PROJECTION: UTM NAD 83 zone 17

JOINS SHEET 538-C-4

JOINS SHEET 561-A-2

JOINS SHEET 561-B-2

JOINS SHEET 561-B-4

CHAPEL HILL CRT

CHAPEL HILL DR

ROBERT FERRIE DR

EVENS POND CRT

EVENS POND CRES

ÉLIMBANK TRAIL

Zone KIT 4

Zone KIT 2W

106530 106526 12683 106527 106528 12684 105171 105170 11824 11825 11823 105168 105169 91286 4695 91275 105902 105904 105905 91284 91276 4694 91288 4696 91277 4698 91278 4697

# Kitchener Utilities Water Sixteenth Grid Atlas Map Sheet 561-B-1

Valve #
- Air Release
- Blowoff
- Pressure Reducing Valve
- Chamber
- Well

- WTP Treatment Plant
- Bacteriological Sampling Location
- Plastic Main
- Sanitary Force Main
- Water Service Pipe
- Parcel with Unusual Private Water Service Connection

**Main Ownership**
- Kitchener
- Region
- Dual

**Hydrant Flushing**

Hydrant #
- Both Fall And Regular
- New Development
- Regular
- All Other

**Main Diameter**
- 25mm (1")
- 38mm (1.5")
- 50mm (2")
- 75mm (3")
- 100mm (4")
- 150mm (6")
- 200mm (8")
- 250mm (10")
- 300mm (12")
- 350mm (14")
- 400mm (16")
- 450mm(18")
- 600mm (24")
- 750mm (30")
- 900mm (36")
- 1200mm (48")

N W E S

0 10 20 30 40 m

| | | |
|---|---|---|
| 538-D-3 | 538-C-4 | 538-C-3 |
| 561-A-2 | 561-B-1 | 561-B-2 |
| 561-A-3 | 561-B-4 | 561-B-3 |

Kitchener Utilities

KITCHENER
Corporate Services
Technology Innovation and Services
Geospatial Data and Analytics
Map created: September 26, 2026

DISCLAIMER: This document is subject to copyright and may only be used for your personal, non-commercial use, provided you keep intact the copyright notice. The City of Kitchener assumes no responsibility for any errors, and is not liable for any damages of any kind resulting from the use of, or reliance on, the information contained in this document. The City of Kitchener does not make any representations or warranty, express or implied, concerning the accuracy, quality, likely results or reliability of the use of the information contained in this document. © 2026 The Corporation of the City of Kitchener. Some portions of this publication are produced using information under licensed use from Teranet ©1998 Protected by Copyright - May not be reproduced without Permission THIS IS NOT A PLAN OF SURVEY - PROJECTION: UTM NAD 83 zone 17

JOINS SHEET 538-C-3

JOINS SHEET 561-B-1

JOINS SHEET 562-A-1

JOINS SHEET 561-B-3

ADENCLIFFE ST
DOON CREEK ST
FOREST CREEK DR
EVENS POND CRES
ROBERT FERRIE DR
TILT DR

90699
90710
4579
90698
90697
4591
90725
4588
90718
4585
90719
90720
18603
90722
4587
3787
101341
101342
3806

# Kitchener Utilities
# Water Sixteenth Grid
# Atlas Map Sheet 561-B-2

Valve #
- Air Release
- Blowoff
- Pressure Reducing
- Valve
- Chamber
- Well

- WTP Treatment Plant
- Bacteriological Sampling Location
- Plastic Main
- Sanitary Force Main
- Water Service Pipe
- Parcel with Unusual Private Water Service Connection

Hydrant #
- Both Fall And Regular
- New Development
- Regular
- All Other

**Main Ownership**
- Kitchener
- Region
- Dual

**Hydrant Flushing**

**Main Diameter**
- 25mm (1")
- 38mm (1.5")
- 50mm (2")
- 75mm (3")
- 100mm (4")
- 150mm (6")
- 200mm (8")
- 250mm (10")
- 300mm (12")
- 350mm (14")
- 400mm (16")
- 450mm(18")
- 600mm (24")
- 750mm (30")
- 900mm (36")
- 1200mm (48")

N W E S

0 10 20 30 40 m

| | | |
|---|---|---|
| 538-C-4 | 538-C-3 | 539-D-4 |
| 561-B-1 | 561-B-2 | 562-A-1 |
| 561-B-4 | 561-B-3 | 562-A-4 |

Kitchener Utilities

KITCHENER
Corporate Services
Technology Innovation and Services
Geospatial Data and Analytics
Map created: September 26, 2026

DISCLAIMER: This document is subject to copyright and may only be used for your personal, non-commercial use, provided you keep intact the copyright notice. The City of Kitchener assumes no responsibility for any errors, and is not liable for any damages of any kind resulting from the use of, or reliance on, the information contained in this document. The City of Kitchener does not make any representations or warranty, express or implied, concerning the accuracy, quality, likely results or reliability of the use of the information contained in this document. © 2026 The Corporation of the City of Kitchener. Some portions of this publication are produced using information under licensed use from Teranet ©1998 Protected by Copyright - May not be reproduced without Permission THIS IS NOT A PLAN OF SURVEY - PROJECTION: UTM NAD 83 zone 17

JOINS SHEET 561-B-2

JOINS SHEET 561-B-4

JOINS SHEET 562-A-4

JOINS SHEET 561-C-2

ROBERT FERRIE DR
ELMBANK TRAIL
STAUFFER DR
SOUTH CREEK DR
TILT DR
GROH DR
STAUFFER DR

90726
90727
4589
103645
113077
113078
103647
103646
113076
103648
100842
100841
90730
94359
90731
94355
6165
94356
4590
90733
94300
103661
3-17/77-115

# Kitchener Utilities Water Sixteenth Grid Atlas Map Sheet 561-B-3

Valve #
- Air Release
- Blowoff
- Pressure Reducing Valve
- Chamber
- Well

- Treatment Plant
- Bacteriological Sampling Location
- Plastic Main
- Sanitary Force Main
- Water Service Pipe
- Parcel with Unusual Private Water Service Connection

**Main Ownership**
- Kitchener
- Region
- Dual

**Hydrant Flushing** (Hydrant #)
- Both Fall And Regular
- New Development
- Regular
- All Other

**Main Diameter**
- 25mm (1")
- 38mm (1.5")
- 50mm (2")
- 75mm (3")
- 100mm (4")
- 150mm (6")
- 200mm (8")
- 250mm (10")
- 300mm (12")
- 350mm (14")
- 400mm (16")
- 450mm(18")
- 600mm (24")
- 750mm (30")
- 900mm (36")
- 1200mm (48")

N W E S

0 10 20 30 40 m

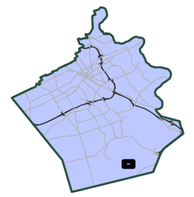

| | | |
|---|---|---|
| 561-B-1 | 561-B-2 | 562-A-1 |
| 561-B-4 | 561-B-3 | 562-A-4 |
| 561-C-1 | 561-C-2 | 562-D-1 |

Kitchener Utilities

KITCHENER
Corporate Services
Technology Innovation and Services
Geospatial Data and Analytics
**Map created: September 26, 2026**

DISCLAIMER: This document is subject to copyright and may only be used for your personal, non-commercial use, provided you keep intact the copyright notice. The City of Kitchener assumes no responsibility for any errors, and is not liable for any damages of any kind resulting from the use of, or reliance on, the information contained in this document. The City of Kitchener does not make any representations or warranty, express or implied, concerning the accuracy, quality, likely results or reliability of the use of the information contained in this document. © 2026 The Corporation of the City of Kitchener. Some portions of this publication are produced using information under licensed use from Teranet ©1998 Protected by Copyright - May not be reproduced without Permission THIS IS NOT A PLAN OF SURVEY - PROJECTION: UTM NAD 83 zone 17

JOINS SHEET 561-B-1

JOINS SHEET 561-A-3

JOINS SHEET 561-B-3

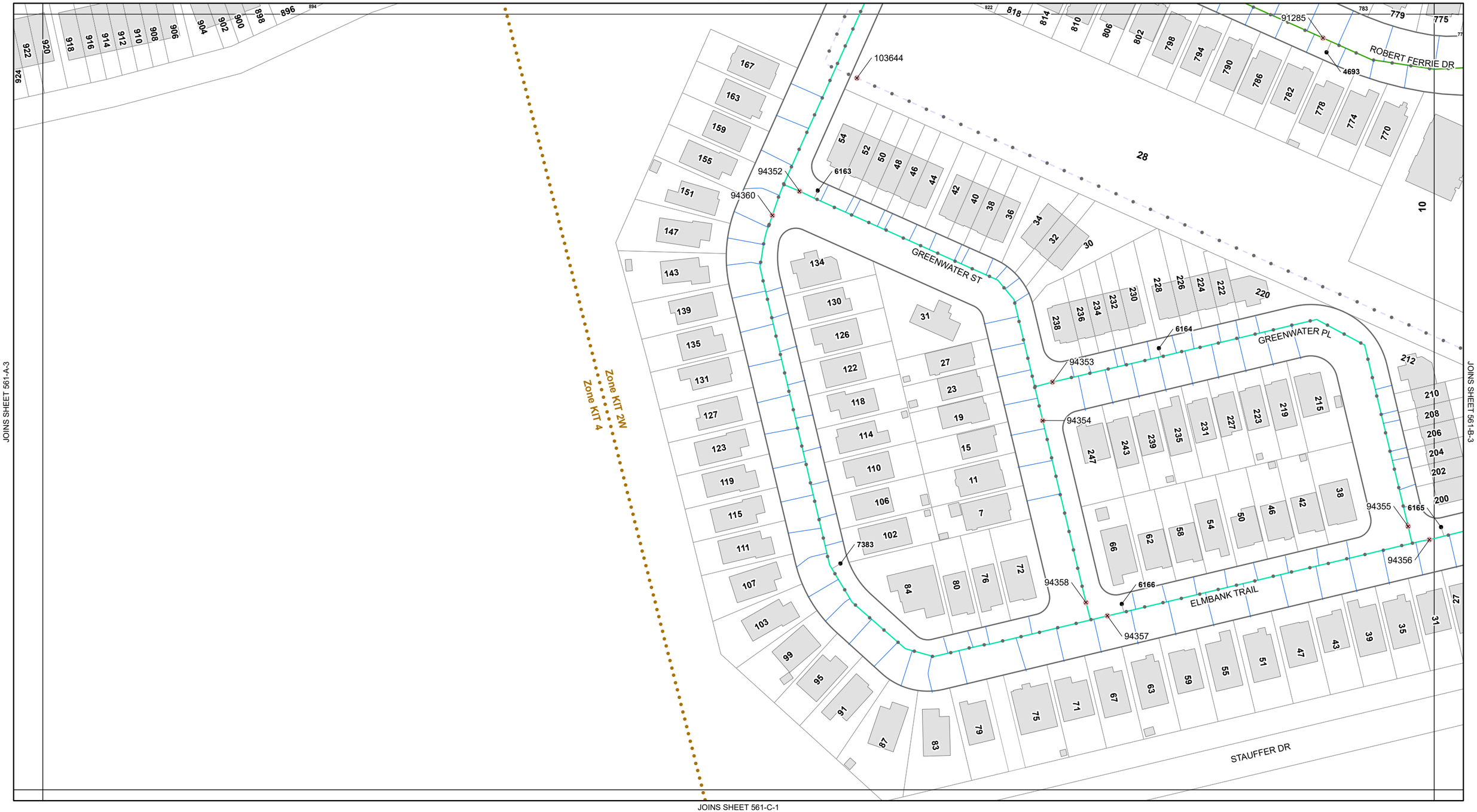


JOINS SHEET 561-C-1

# Kitchener Utilities
# Water Sixteenth Grid
# Atlas Map Sheet 561-B-4

Valve #
- Air Release
- Blowoff
- Pressure Reducing
- Valve
- Chamber
- Well

- WTP Treatment Plant
- Bacteriological Sampling Location
- Plastic Main
- Sanitary Force Main
- Water Service Pipe
- Parcel with Unusual Private Water Service Connection

**Main Ownership**
- Kitchener
- Region
- Dual

**Hydrant Flushing**

Hydrant #
- Both Fall And Regular
- New Development
- Regular
- All Other

**Main Diameter**
- 25mm (1")
- 38mm (1.5")
- 50mm (2")
- 75mm (3")
- 100mm (4")
- 150mm (6")
- 200mm (8")
- 250mm (10")
- 300mm (12")
- 350mm (14")
- 400mm (16")
- 450mm(18")
- 600mm (24")
- 750mm (30")
- 900mm (36")
- 1200mm (48")

N W E S

0 10 20 30 40 m

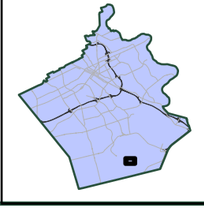

| | | |
|---|---|---|
| 561-A-2 | 561-B-1 | 561-B-2 |
| 561-A-3 | 561-B-4 | 561-B-3 |
| | 561-C-1 | 561-C-2 |

Kitchener Utilities

KITCHENER
Corporate Services
Technology Innovation and Services
Geospatial Data and Analytics
Map created: September 26, 2026

DISCLAIMER: This document is subject to copyright and may only be used for your personal, non-commercial use, provided you keep intact the copyright notice. The City of Kitchener assumes no responsibility for any errors, and is not liable for any damages of any kind resulting from the use of, or reliance on, the information contained in this document. The City of Kitchener does not make any representations or warranty, express or implied, concerning the accuracy, quality, likely results or reliability of the use of the information contained in this document. © 2026 The Corporation of the City of Kitchener. Some portions of this publication are produced using information under licensed use from Teranet ©1998 Protected by Copyright - May not be reproduced without Permission THIS IS NOT A PLAN OF SURVEY - PROJECTION: UTM NAD 83 zone 17

JOINS SHEET 561-B-4

JOINS SHEET 561-D-2

JOINS SHEET 561-C-2

STAUFFER DR

87

83

Zone KIT 2W
Zone KIT 4

MOORLANDS CRES

94303

94304

6154

262
266
270
274
278
282
286
290
291
294
295
298
299
302
303
306
307
310
311
314
315
318
322
326
330
334
338

810

JOINS SHEET 561-C-4

# Kitchener Utilities
# Water Sixteenth Grid
# Atlas Map Sheet 561-C-1

Valve #

- Air Release
- Blowoff
- Pressure Reducing Valve
- Chamber
- Well

- WTP Treatment Plant
- Bacteriological Sampling Location
- Plastic Main
- Sanitary Force Main
- Water Service Pipe
- Parcel with Unusual Private Water Service Connection

Hydrant #

**Main Ownership**
- Kitchener
- Region
- Dual

**Hydrant Flushing**
- Both Fall And Regular
- New Development
- Regular
- All Other

**Main Diameter**
- 25mm (1")
- 38mm (1.5")
- 50mm (2")
- 75mm (3")
- 100mm (4")
- 150mm (6")
- 200mm (8")
- 250mm (10")
- 300mm (12")
- 350mm (14")
- 400mm (16")
- 450mm(18")
- 600mm (24")
- 750mm (30")
- 900mm (36")
- 1200mm (48")

N
W E
S

0 10 20 30 40 m

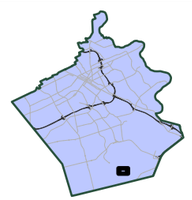

| | | |
|---|---|---|
| 561-A-3 | 561-B-4 | 561-B-3 |
| | 561-C-1 | 561-C-2 |
| | | 561-C-3 |

Kitchener Utilities

KITCHENER
Corporate Services
Technology Innovation and Services
Geospatial Data and Analytics
Map created: September 26, 2026

DISCLAIMER: This document is subject to copyright and may only be used for your personal, non-commercial use, provided you keep intact the copyright notice. The City of Kitchener assumes no responsibility for any errors, and is not liable for any damages of any kind resulting from the use of, or reliance on, the information contained in this document. The City of Kitchener does not make any representations or warranty, express or implied, concerning the accuracy, quality, likely results or reliability of the use of the information contained in this document. © 2026 The Corporation of the City of Kitchener. Some portions of this publication are produced using information under licensed use from Teranet ©1998 Protected by Copyright - May not be reproduced without Permission THIS IS NOT A PLAN OF SURVEY - PROJECTION: UTM NAD 83 zone 17

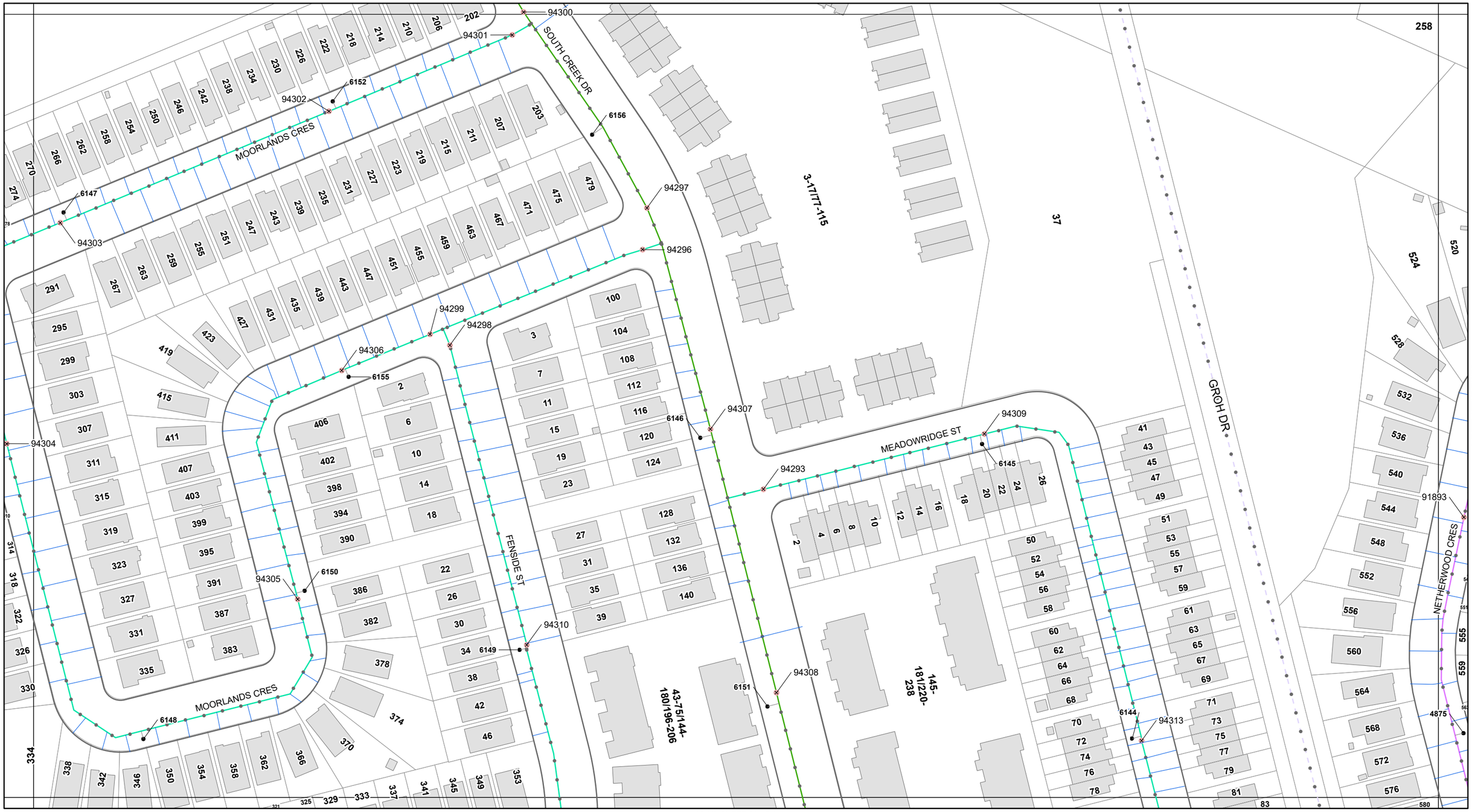


# Kitchener Utilities Water Sixteenth Grid Atlas Map Sheet 561-C-2

Valve #
- Air Release
- Blowoff
- Pressure Reducing
- Valve
- Chamber
- Well

WTP Treatment Plant
- Bacteriological Sampling Location
- Plastic Main
- Sanitary Force Main
- Water Service Pipe
- Parcel with Unusual Private Water Service Connection

**Main Ownership**
- Kitchener
- Region
- Dual

**Hydrant Flushing**
- Hydrant #
- Both Fall And Regular
- New Development
- Regular
- All Other

**Main Diameter**
- 25mm (1")
- 38mm (1.5")
- 50mm (2")
- 75mm (3")
- 100mm (4")
- 150mm (6")
- 200mm (8")
- 250mm (10")
- 300mm (12")
- 350mm (14")
- 400mm (16")
- 450mm(18")
- 600mm (24")
- 750mm (30")
- 900mm (36")
- 1200mm (48")

N W E S

0 10 20 30 40 m

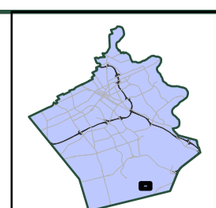

| | | |
|---|---|---|
| 561-B-4 | 561-B-3 | 562-A-4 |
| 561-C-1 | 561-C-2 | 562-D-1 |
| | 561-C-3 | 562-D-4 |

Kitchener Utilities

Corporate Services
Technology Innovation and Services
Geospatial Data and Analytics
Map created: September 26, 2026

DISCLAIMER: This document is subject to copyright and may only be used for your personal, non-commercial use, provided you keep intact the copyright notice. The City of Kitchener assumes no responsibility for any errors, and is not liable for any damages of any kind resulting from the use of, or reliance on, the information contained in this document. The City of Kitchener does not make any representations or warranty, express or implied, concerning the accuracy, quality, likely results or reliability of the use of the information contained in this document. © 2026 The Corporation of the City of Kitchener. Some portions of this publication are produced using information under licensed use from Teranet ©1998 Protected by Copyright - May not be reproduced without Permission THIS IS NOT A PLAN OF SURVEY - PROJECTION: UTM NAD 83 zone 17

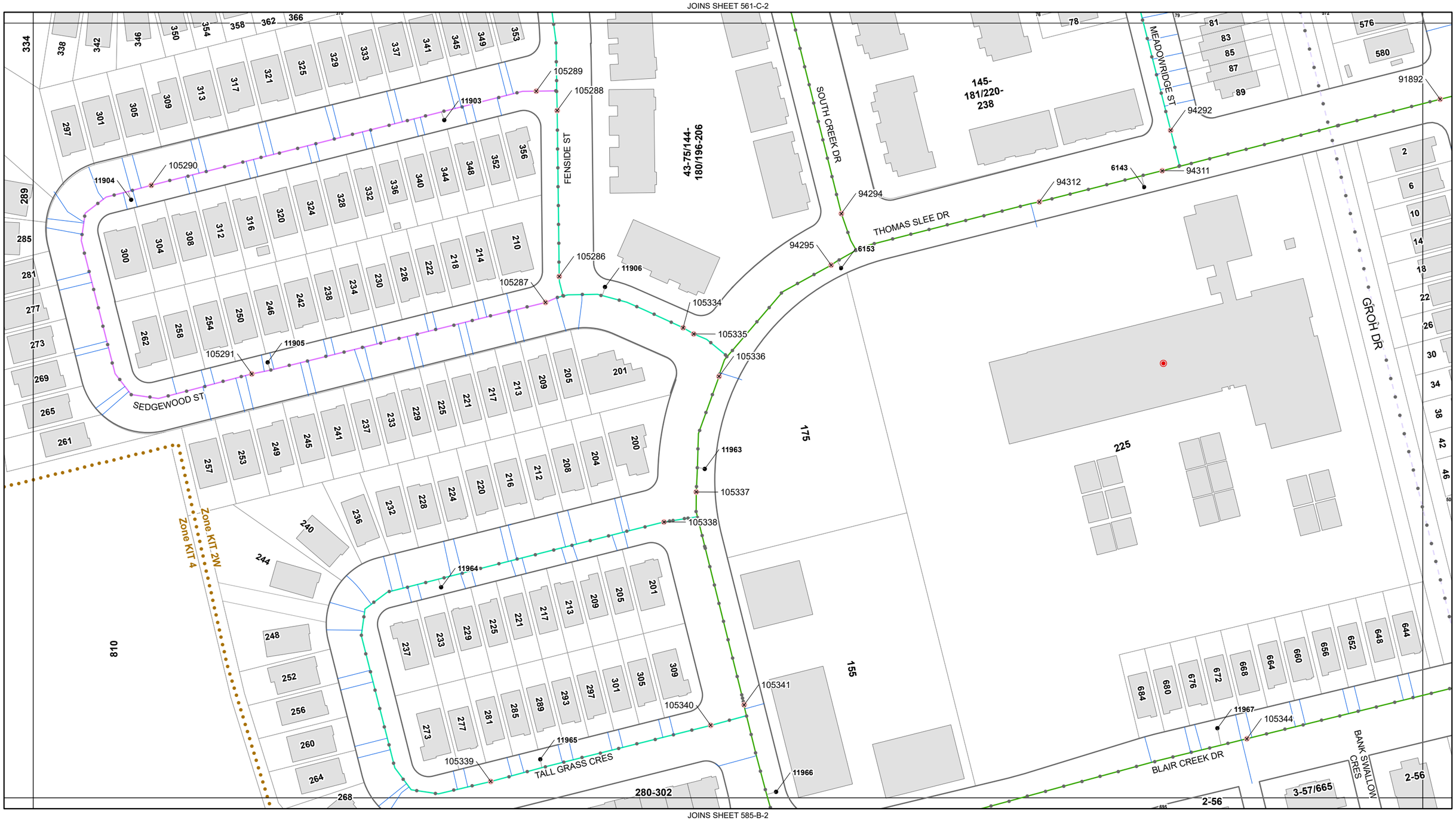


# Kitchener Utilities Water Sixteenth Grid Atlas Map Sheet 561-C-3

Valve #
- Air Release
- Blowoff
- Pressure Reducing
- Valve
- Chamber
- Well

WTP Treatment Plant
- Bacteriological Sampling Location
- Plastic Main
- Sanitary Force Main
- Water Service Pipe
- Parcel with Unusual Private Water Service Connection

**Main Ownership**
- Kitchener
- Region
- Dual

**Hydrant Flushing**
- Hydrant # Both Fall And Regular
- New Development
- Regular
- All Other

**Main Diameter**
- 25mm (1")
- 38mm (1.5")
- 50mm (2")
- 75mm (3")
- 100mm (4")
- 150mm (6")
- 200mm (8")
- 250mm (10")
- 300mm (12")
- 350mm (14")
- 400mm (16")
- 450mm(18")
- 600mm (24")
- 750mm (30")
- 900mm (36")
- 1200mm (48")

N W E S

0 10 20 30 40 m

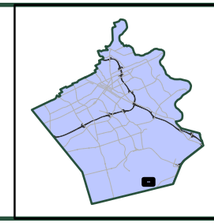

| | | |
|---|---|---|
| 561-C-1 | 561-C-2 | 562-D-1 |
| | 561-C-3 | 562-D-4 |
| | 585-B-2 | 586-A-1 |

Kitchener Utilities

KITCHENER
Corporate Services
Technology Innovation and Services
Geospatial Data and Analytics
Map created: September 26, 2026

DISCLAIMER: This document is subject to copyright and may only be used for your personal, non-commercial use, provided you keep intact the copyright notice. The City of Kitchener assumes no responsibility for any errors, and is not liable for any damages of any kind resulting from the use of, or reliance on, the information contained in this document. The City of Kitchener does not make any representations or warranty, express or implied, concerning the accuracy, quality, likely results or reliability of the use of the information contained in this document. © 2026 The Corporation of the City of Kitchener. Some portions of this publication are produced using information under licensed use from Teranet ©1998 Protected by Copyright - May not be reproduced without Permission THIS IS NOT A PLAN OF SURVEY - PROJECTION: UTM NAD 83 zone 17

JOINS SHEET 539-D-4

JOINS SHEET 561-B-2

JOINS SHEET 562-A-2

JOINS SHEET 562-A-4

REYNOLDS CRT
BRIDLERIDGE ST
ROBERT FERRIE DR
FOXBROOK CRT
DOON SOUTH DR

3787 3788 3789 3790 3791 3793 3794 3806
101329 101330 101331 101332 101333 101334 101335 101336 101337 101338 101339 101340 101341 101342
114465

# Kitchener Utilities
# Water Sixteenth Grid
# Atlas Map Sheet 562-A-1

Valve #
- Air Release
- Blowoff
- Pressure Reducing
- Valve
- Chamber
- Well

- WTP Treatment Plant
- Bacteriological Sampling Location
- Plastic Main
- Sanitary Force Main
- Water Service Pipe
- Parcel with Unusual Private Water Service Connection

**Main Ownership**
- Kitchener
- Region
- Dual

**Hydrant Flushing**
Hydrant #
- Both Fall And Regular
- New Development
- Regular
- All Other

**Main Diameter**
- 25mm (1")
- 38mm (1.5")
- 50mm (2")
- 75mm (3")
- 100mm (4")
- 150mm (6")
- 200mm (8")
- 250mm (10")
- 300mm (12")
- 350mm (14")
- 400mm (16")
- 450mm(18")
- 600mm (24")
- 750mm (30")
- 900mm (36")
- 1200mm (48")

N W E S

0 10 20 30 40 m

| | | |
|---|---|---|
| 538-C-3 | 539-D-4 | 539-D-3 |
| 561-B-2 | 562-A-1 | 562-A-2 |
| 561-B-3 | 562-A-4 | 562-A-3 |

Kitchener Utilities

KITCHENER
Corporate Services
Technology Innovation and Services
Geospatial Data and Analytics
**Map created: September 26, 2026**

DISCLAIMER: This document is subject to copyright and may only be used for your personal, non-commercial use, provided you keep intact the copyright notice. The City of Kitchener assumes no responsibility for any errors, and is not liable for any damages of any kind resulting from the use of, or reliance on, the information contained in this document. The City of Kitchener does not make any representations or warranty, express or implied, concerning the accuracy, quality, likely results or reliability of the use of the information contained in this document. © 2026 The Corporation of the City of Kitchener. Some portions of this publication are produced using information under licensed use from Teranet ©1998 Protected by Copyright - May not be reproduced without Permission THIS IS NOT A PLAN OF SURVEY - PROJECTION: UTM NAD 83 zone 17

JOINS SHEET 539-D-3

JOINS SHEET 562-A-1

JOINS SHEET 562-B-1

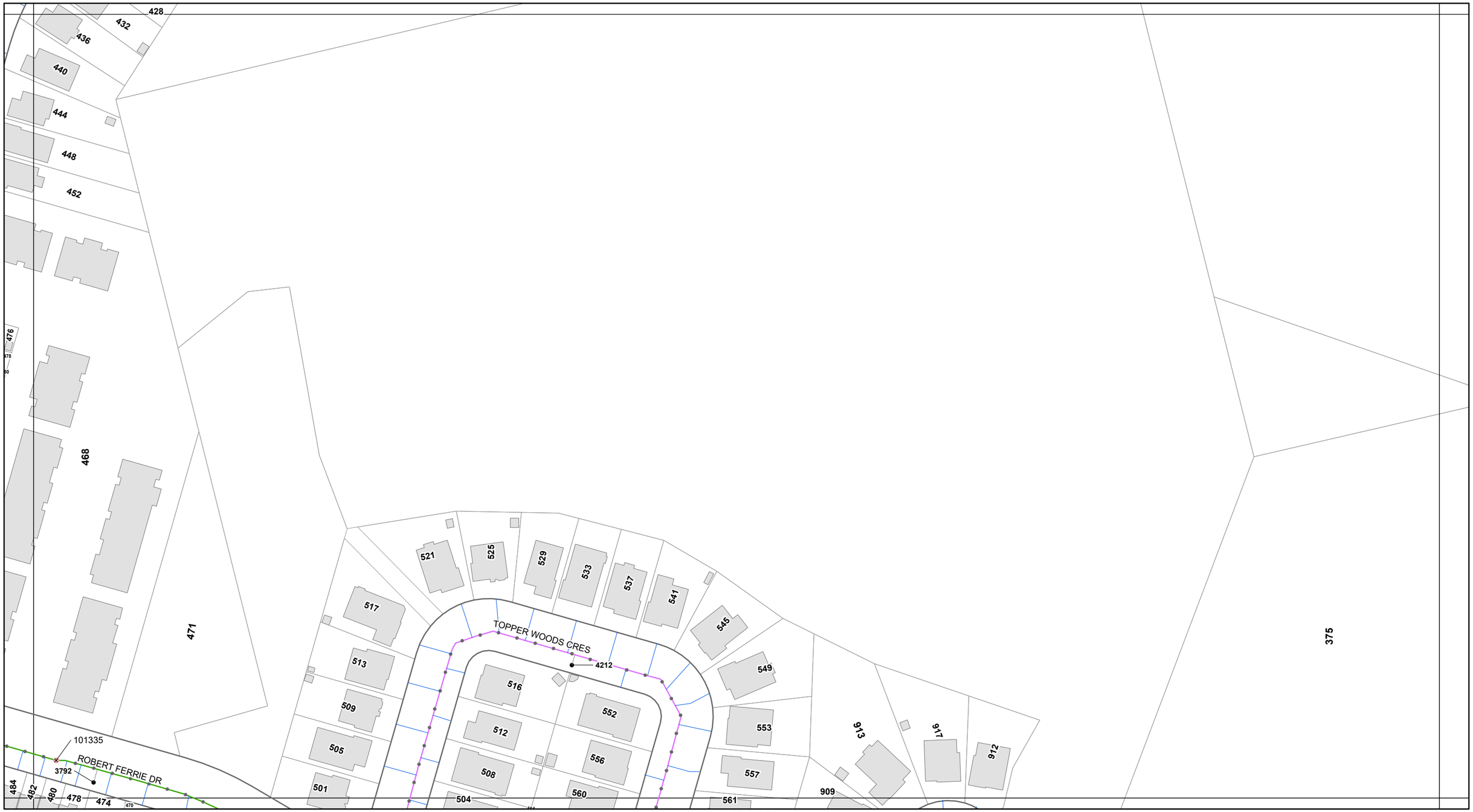


JOINS SHEET 562-A-3

# Kitchener Utilities
# Water Sixteenth Grid
# Atlas Map Sheet 562-A-2

Valve #
- Air Release
- Blowoff
- Pressure Reducing
- Valve
- Chamber
- Well

- Treatment Plant
- Bacteriological Sampling Location
- Plastic Main
- Sanitary Force Main
- Water Service Pipe
- Parcel with Unusual Private Water Service Connection

**Main Ownership**
- Kitchener
- Region
- Dual

**Hydrant Flushing**
Hydrant #
- Both Fall And Regular
- New Development
- Regular
- All Other

**Main Diameter**
- 25mm (1")
- 38mm (1.5")
- 50mm (2")
- 75mm (3")
- 100mm (4")
- 150mm (6")
- 200mm (8")
- 250mm (10")
- 300mm (12")
- 350mm (14")
- 400mm (16")
- 450mm(18")
- 600mm (24")
- 750mm (30")
- 900mm (36")
- 1200mm (48")

N W E S

0 10 20 30 40 m

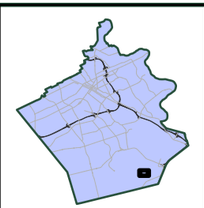

| | | |
|---|---|---|
| 539-D-4 | 539-D-3 | 539-C-4 |
| 562-A-1 | 562-A-2 | 562-B-1 |
| 562-A-4 | 562-A-3 | 562-B-4 |

Kitchener Utilities

Kitchener
Corporate Services
Technology Innovation and Services
Geospatial Data and Analytics
Map created: September 26, 2026

DISCLAIMER: This document is subject to copyright and may only be used for your personal, non-commercial use, provided you keep intact the copyright notice. The City of Kitchener assumes no responsibility for any errors, and is not liable for any damages of any kind resulting from the use of, or reliance on, the information contained in this document. The City of Kitchener does not make any representations or warranty, express or implied, concerning the accuracy, quality, likely results or reliability of the use of the information contained in this document. © 2026 The Corporation of the City of Kitchener. Some portions of this publication are produced using information under licensed use from Teranet ©1998 Protected by Copyright - May not be reproduced without Permission THIS IS NOT A PLAN OF SURVEY - PROJECTION: UTM NAD 83 zone 17

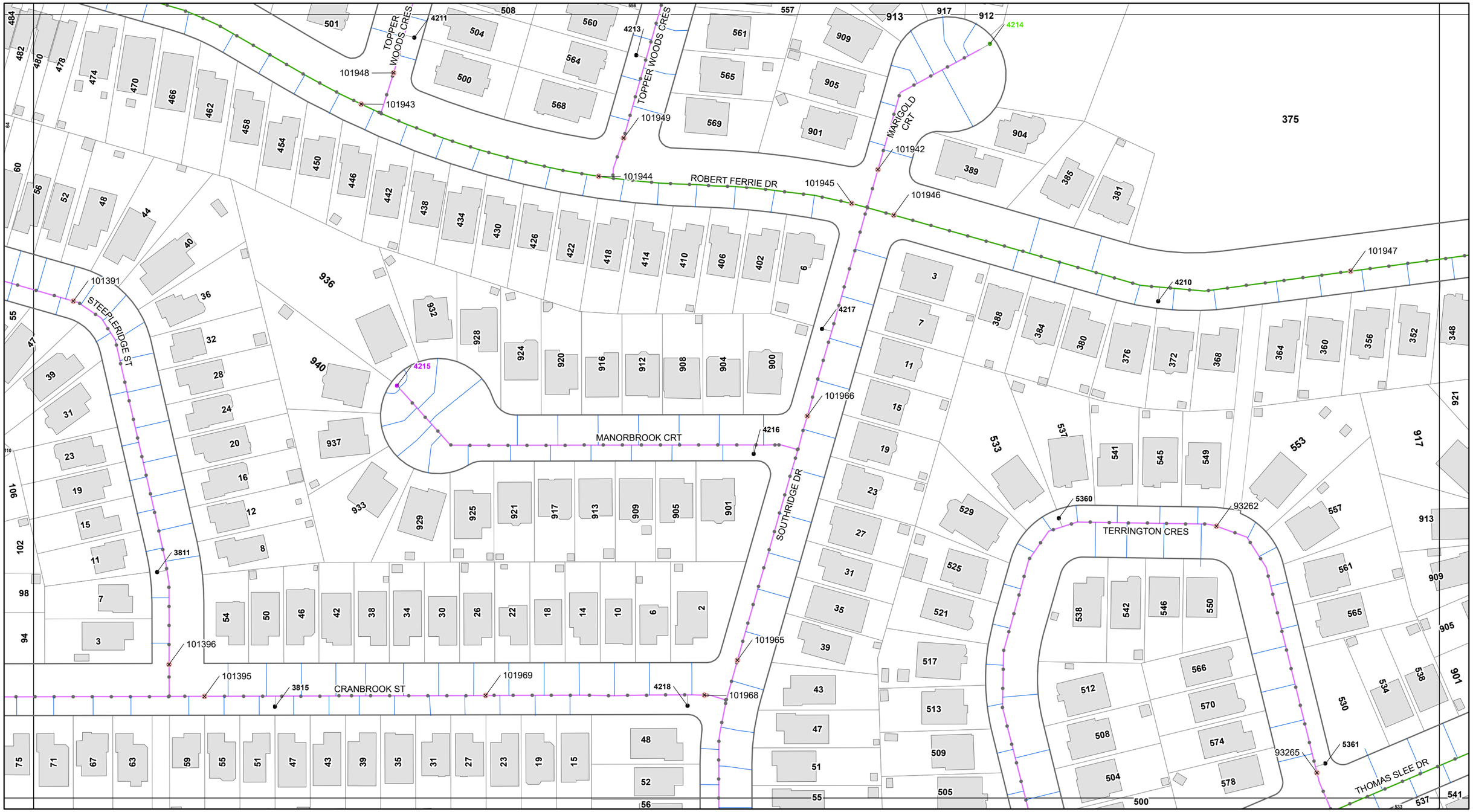


# Kitchener Utilities Water Sixteenth Grid Atlas Map Sheet 562-A-3

Valve #
- Air Release
- Blowoff
- Pressure Reducing
- Valve
- Chamber
- Well

WTP Treatment Plant
- Bacteriological Sampling Location
- Plastic Main
- Sanitary Force Main
- Water Service Pipe
- Parcel with Unusual Private Water Service Connection

**Main Ownership**
- Kitchener
- Region
- Dual

**Hydrant Flushing**
- Hydrant #
- Both Fall And Regular
- New Development
- Regular
- All Other

**Main Diameter**
- 25mm (1")
- 38mm (1.5")
- 50mm (2")
- 75mm (3")
- 100mm (4")
- 150mm (6")
- 200mm (8")
- 250mm (10")
- 300mm (12")
- 350mm (14")
- 400mm (16")
- 450mm(18")
- 600mm (24")
- 750mm (30")
- 900mm (36")
- 1200mm (48")

N W E S

0 10 20 30 40 m

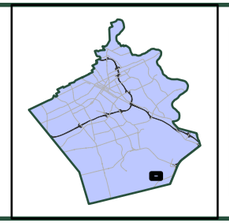

| | | |
|---|---|---|
| 562-A-1 | 562-A-2 | 562-B-1 |
| 562-A-4 | 562-A-3 | 562-B-4 |
| 562-D-1 | 562-D-2 | 562-C-1 |

Kitchener Utilities

KITCHENER
Corporate Services
Technology Innovation and Services
Geospatial Data and Analytics
Map created: September 26, 2026

DISCLAIMER: This document is subject to copyright and may only be used for your personal, non-commercial use, provided you keep intact the copyright notice. The City of Kitchener assumes no responsibility for any errors, and is not liable for any damages of any kind resulting from the use of, or reliance on, the information contained in this document. The City of Kitchener does not make any representations or warranty, express or implied, concerning the accuracy, quality, likely results or reliability of the use of the information contained in this document. © 2026 The Corporation of the City of Kitchener. Some portions of this publication are produced using information under licensed use from Teranet ©1998 Protected by Copyright - May not be reproduced without Permission THIS IS NOT A PLAN OF SURVEY - PROJECTION: UTM NAD 83 zone 17

JOINS SHEET 562-A-1

JOINS SHEET 561-B-3

JOINS SHEET 562-A-3

JOINS SHEET 562-D-1

STEEPLERIDGE ST
BRIDLERIDGE ST
FOXBROOK CRT
CRANBROOK ST
DOON SOUTH DR
MARTINWOOD ST

101383 101384 101385 101386 101387 101388 101389 101390 101392 101393 101394 101566 101567
91901 91902 91903 91904 91905 91899 91900
3807 3808 3809 3810 3812 3813 3814
4868 4877 4022 4869 4876 4870 4021

# Kitchener Utilities
# Water Sixteenth Grid
# Atlas Map Sheet 562-A-4

Valve #
- Air Release
- Blowoff
- Pressure Reducing Valve
- Chamber
- Well

- WTP Treatment Plant
- Bacteriological Sampling Location
- Plastic Main
- Sanitary Force Main
- Water Service Pipe
- Parcel with Unusual Private Water Service Connection

**Main Ownership**
- Kitchener
- Region
- Dual

**Hydrant Flushing** (Hydrant #)
- Both Fall And Regular
- New Development
- Regular
- All Other

**Main Diameter**
- 25mm (1")
- 38mm (1.5")
- 50mm (2")
- 75mm (3")
- 100mm (4")
- 150mm (6")
- 200mm (8")
- 250mm (10")
- 300mm (12")
- 350mm (14")
- 400mm (16")
- 450mm(18")
- 600mm (24")
- 750mm (30")
- 900mm (36")
- 1200mm (48")

N W E S

0 10 20 30 40 m

| | | |
|---|---|---|
| 561-B-2 | 562-A-1 | 562-A-2 |
| 561-B-3 | 562-A-4 | 562-A-3 |
| 561-C-2 | 562-D-1 | 562-D-2 |

Kitchener Utilities

KITCHENER
Corporate Services
Technology Innovation and Services
Geospatial Data and Analytics
Map created: September 26, 2026

DISCLAIMER: This document is subject to copyright and may only be used for your personal, non-commercial use, provided you keep intact the copyright notice. The City of Kitchener assumes no responsibility for any errors, and is not liable for any damages of any kind resulting from the use of, or reliance on, the information contained in this document. The City of Kitchener does not make any representations or warranty, express or implied, concerning the accuracy, quality, likely results or reliability of the use of the information contained in this document. © 2026 The Corporation of the City of Kitchener. Some portions of this publication are produced using information under licensed use from Teranet ©1998 Protected by Copyright - May not be reproduced without Permission THIS IS NOT A PLAN OF SURVEY - PROJECTION: UTM NAD 83 zone 17

JOINS SHEET 539-C-4

JOINS SHEET 562-A-2

JOINS SHEET 562-B-2

JOINS SHEET 562-B-4

3335

11726

104836

IAN ORMSTON DR

11728

104834

11727

104841

104838

MONARCH WOODS DR

11729

104839

4206

375

343

670

# Kitchener Utilities Water Sixteenth Grid Atlas Map Sheet 562-B-1

Valve #
- Air Release
- Blowoff
- Pressure Reducing
- Valve
- Chamber
- Well

- Treatment Plant
- Bacteriological Sampling Location
- Plastic Main
- Sanitary Force Main
- Water Service Pipe
- Parcel with Unusual Private Water Service Connection

**Main Ownership**
- Kitchener
- Region
- Dual

**Hydrant Flushing** (Hydrant #)
- Both Fall And Regular
- New Development
- Regular
- All Other

**Main Diameter**
- 25mm (1")
- 38mm (1.5")
- 50mm (2")
- 75mm (3")
- 100mm (4")
- 150mm (6")
- 200mm (8")
- 250mm (10")
- 300mm (12")
- 350mm (14")
- 400mm (16")
- 450mm(18")
- 600mm (24")
- 750mm (30")
- 900mm (36")
- 1200mm (48")

N W E S

0 10 20 30 40 m

| | | |
|---|---|---|
| 539-D-3 | 539-C-4 | 539-C-3 |
| 562-A-2 | 562-B-1 | 562-B-2 |
| 562-A-3 | 562-B-4 | 562-B-3 |

Kitchener Utilities

KITCHENER

Corporate Services
Technology Innovation and Services
Geospatial Data and Analytics
Map created: September 26, 2026

DISCLAIMER: This document is subject to copyright and may only be used for your personal, non-commercial use, provided you keep intact the copyright notice. The City of Kitchener assumes no responsibility for any errors, and is not liable for any damages of any kind resulting from the use of, or reliance on, the information contained in this document. The City of Kitchener does not make any representations or warranty, express or implied, concerning the accuracy, quality, likely results or reliability of the use of the information contained in this document. © 2026 The Corporation of the City of Kitchener. Some portions of this publication are produced using information under licensed use from Teranet ©1998 Protected by Copyright - May not be reproduced without Permission THIS IS NOT A PLAN OF SURVEY - PROJECTION: UTM NAD 83 zone 17

JOINS SHEET 539-C-3

JOINS SHEET 562-B-1

JOINS SHEET 563-A-1

JOINS SHEET 562-B-3

WOODCREST CRT

AUTUMN RIDGE TRAIL

SADDLEWOOD DR

TIMBER RIDGE CRT

PINNACLE DR

RIDGEMOUNT ST

IAN ORMISTON DR

THOMAS SLEE DR

100459 100460 100463 100462 100186 100185 100184 100183 100182 100461 100464 100466 100465 100467 100178 104833 104834 104831 11723 11725 116101

3206 3207 3208 3209 3210 3211 3212 3213 3214 3215 3216

# Kitchener Utilities
# Water Sixteenth Grid
# Atlas Map Sheet 562-B-2

Valve #

- Air Release
- Blowoff
- Pressure Reducing Valve
- Chamber
- Well

- Treatment Plant
- Bacteriological Sampling Location
- Plastic Main
- Sanitary Force Main
- Water Service Pipe
- Parcel with Unusual Private Water Service Connection

**Main Ownership**
- Kitchener
- Region
- Dual

**Hydrant Flushing** (Hydrant #)
- Both Fall And Regular
- New Development
- Regular
- All Other

**Main Diameter**
- 25mm (1")
- 38mm (1.5")
- 50mm (2")
- 75mm (3")
- 100mm (4")
- 150mm (6")
- 200mm (8")
- 250mm (10")
- 300mm (12")
- 350mm (14")
- 400mm (16")
- 450mm(18")
- 600mm (24")
- 750mm (30")
- 900mm (36")
- 1200mm (48")

N W E S

0 10 20 30 40 m

| | | |
|---|---|---|
| 539-C-4 | 539-C-3 | 540-D-4 |
| 562-B-1 | 562-B-2 | 563-A-1 |
| 562-B-4 | 562-B-3 | 563-A-4 |

Kitchener Utilities

KITCHENER
Corporate Services
Technology Innovation and Services
Geospatial Data and Analytics
Map created: September 26, 2026

DISCLAIMER: This document is subject to copyright and may only be used for your personal, non-commercial use, provided you keep intact the copyright notice. The City of Kitchener assumes no responsibility for any errors, and is not liable for any damages of any kind resulting from the use of, or reliance on, the information contained in this document. The City of Kitchener does not make any representations or warranty, express or implied, concerning the accuracy, quality, likely results or reliability of the use of the information contained in this document. © 2026 The Corporation of the City of Kitchener. Some portions of this publication are produced using information under licensed use from Teranet ©1998 Protected by Copyright - May not be reproduced without Permission THIS IS NOT A PLAN OF SURVEY - PROJECTION: UTM NAD 83 zone 17

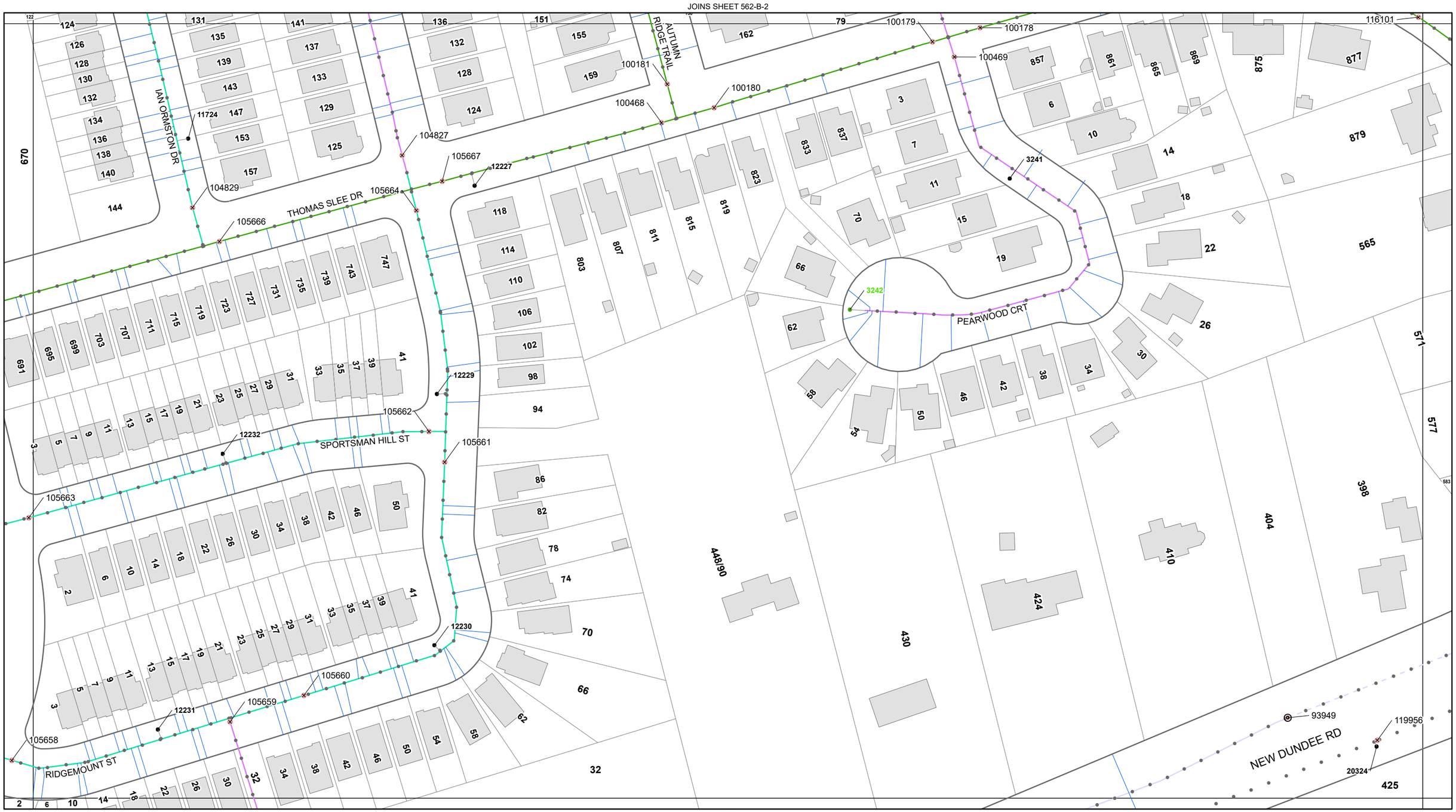


# Kitchener Utilities Water Sixteenth Grid Atlas Map Sheet 562-B-3

Valve #
- Air Release
- Blowoff
- Pressure Reducing
- Valve
- Chamber
- Well

WTP Treatment Plant
- Bacteriological Sampling Location
- Plastic Main
- Sanitary Force Main
- Water Service Pipe
- Parcel with Unusual Private Water Service Connection

**Main Ownership**
- Kitchener
- Region
- Dual

**Hydrant Flushing**
- Hydrant #
- Both Fall And Regular
- New Development
- Regular
- All Other

**Main Diameter**
- 25mm (1")
- 38mm (1.5")
- 50mm (2")
- 75mm (3")
- 100mm (4")
- 150mm (6")
- 200mm (8")
- 250mm (10")
- 300mm (12")
- 350mm (14")
- 400mm (16")
- 450mm(18")
- 600mm (24")
- 750mm (30")
- 900mm (36")
- 1200mm (48")

N W E S

0 10 20 30 40 m

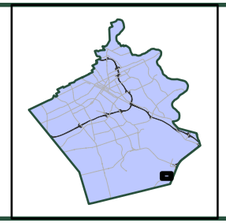

| | | |
|---|---|---|
| 562-B-1 | 562-B-2 | 563-A-1 |
| 562-B-4 | 562-B-3 | 563-A-4 |
| 562-C-1 | 562-C-2 | |

Kitchener Utilities

KITCHENER
Corporate Services
Technology Innovation and Services
Geospatial Data and Analytics
Map created: September 26, 2026

DISCLAIMER: This document is subject to copyright and may only be used for your personal, non-commercial use, provided you keep intact the copyright notice. The City of Kitchener assumes no responsibility for any errors, and is not liable for any damages of any kind resulting from the use of, or reliance on, the information contained in this document. The City of Kitchener does not make any representations or warranty, express or implied, concerning the accuracy, quality, likely results or reliability of the use of the information contained in this document. © 2026 The Corporation of the City of Kitchener. Some portions of this publication are produced using information under licensed use from Teranet ©1998 Protected by Copyright - May not be reproduced without Permission THIS IS NOT A PLAN OF SURVEY - PROJECTION: UTM NAD 83 zone 17

JOINS SHEET 562-B-1

JOINS SHEET 562-A-3

JOINS SHEET 562-B-3

JOINS SHEET 562-C-1

# Kitchener Utilities
# Water Sixteenth Grid
# Atlas Map Sheet 562-B-4

Valve #

- Air Release
- Blowoff
- Pressure Reducing Valve
- Chamber
- Well
- Treatment Plant
- Bacteriological Sampling Location
- Plastic Main
- Sanitary Force Main
- Water Service Pipe
- Parcel with Unusual Private Water Service Connection

**Main Ownership**
- Kitchener
- Region
- Dual

**Hydrant Flushing**
Hydrant #
- Both Fall And Regular
- New Development
- Regular
- All Other

**Main Diameter**
- 25mm (1")
- 38mm (1.5")
- 50mm (2")
- 75mm (3")
- 100mm (4")
- 150mm (6")
- 200mm (8")
- 250mm (10")
- 300mm (12")
- 350mm (14")
- 400mm (16")
- 450mm(18")
- 600mm (24")
- 750mm (30")
- 900mm (36")
- 1200mm (48")

N W E S

0 10 20 30 40 m

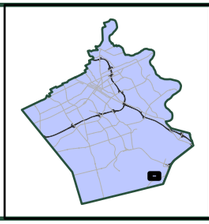

| | | |
|---|---|---|
| 562-A-2 | 562-B-1 | 562-B-2 |
| 562-A-3 | 562-B-4 | 562-B-3 |
| 562-D-2 | 562-C-1 | 562-C-2 |

Kitchener Utilities

KITCHENER
Corporate Services
Technology Innovation and Services
Geospatial Data and Analytics
**Map created: September 26, 2026**

DISCLAIMER: This document is subject to copyright and may only be used for your personal, non-commercial use, provided you keep intact the copyright notice. The City of Kitchener assumes no responsibility for any errors, and is not liable for any damages of any kind resulting from the use of, or reliance on, the information contained in this document. The City of Kitchener does not make any representations or warranty, express or implied, concerning the accuracy, quality, likely results or reliability of the use of the information contained in this document. © 2026 The Corporation of the City of Kitchener. Some portions of this publication are produced using information under licensed use from Teranet ©1998 Protected by Copyright - May not be reproduced without Permission. THIS IS NOT A PLAN OF SURVEY - PROJECTION: UTM NAD 83 zone 17

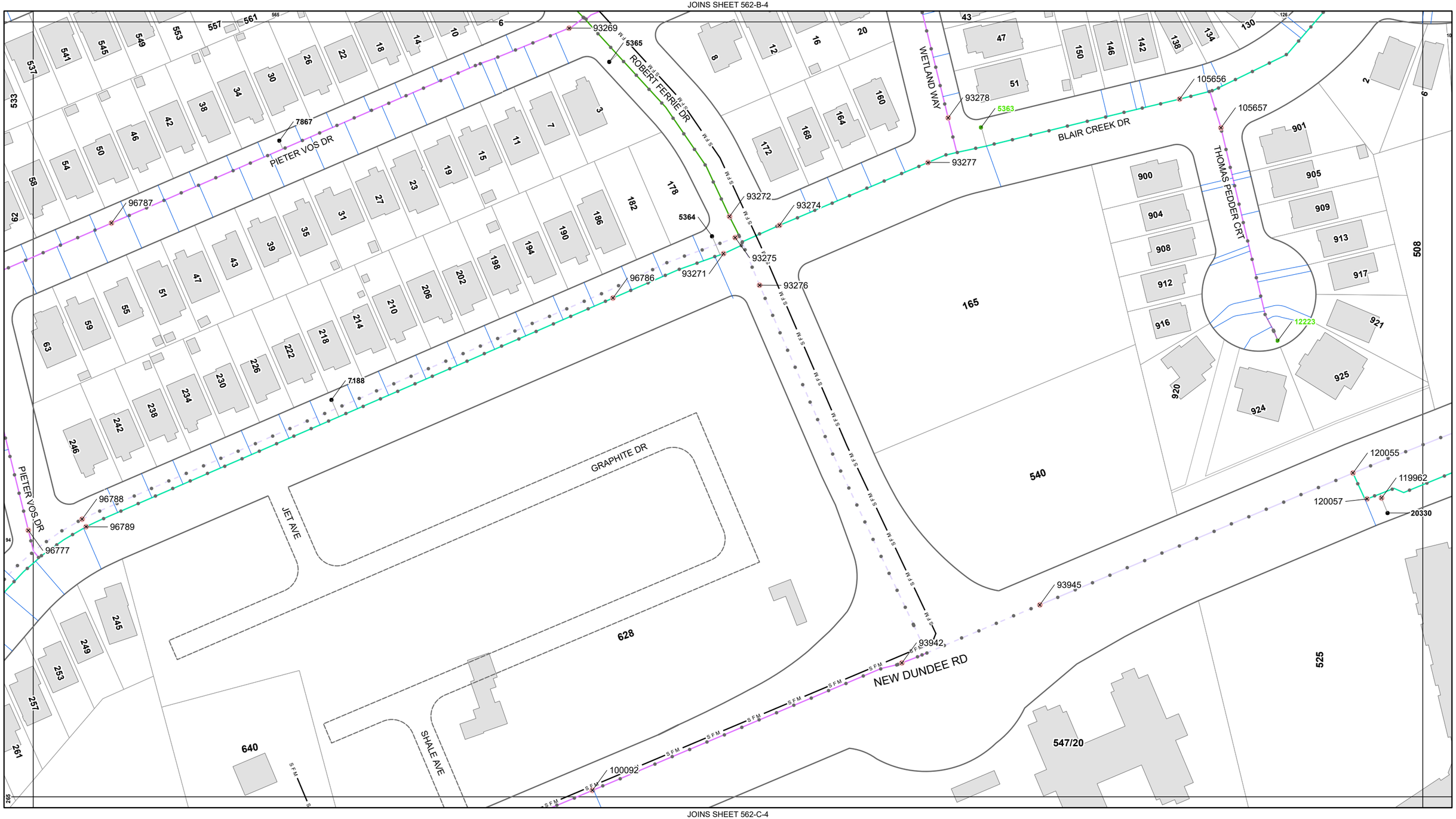


# Kitchener Utilities Water Sixteenth Grid Atlas Map Sheet 562-C-1

Valve #
- Air Release
- Blowoff
- Pressure Reducing
- Valve
- Chamber
- Well

WTP Treatment Plant
- Bacteriological Sampling Location
- Plastic Main
- Sanitary Force Main
- Water Service Pipe
- Parcel with Unusual Private Water Service Connection

**Main Ownership**
- Kitchener
- Region
- Dual

**Hydrant Flushing**
- Hydrant #
- Both Fall And Regular
- New Development
- Regular
- All Other

**Main Diameter**
- 25mm (1")
- 38mm (1.5")
- 50mm (2")
- 75mm (3")
- 100mm (4")
- 150mm (6")
- 200mm (8")
- 250mm (10")
- 300mm (12")
- 350mm (14")
- 400mm (16")
- 450mm(18")
- 600mm (24")
- 750mm (30")
- 900mm (36")
- 1200mm (48")

N W E S

0 10 20 30 40 m

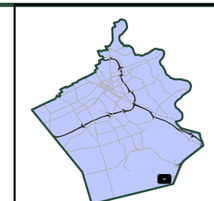

| | | |
|---|---|---|
| 562-A-3 | 562-B-4 | 562-B-3 |
| 562-D-2 | 562-C-1 | 562-C-2 |
| 562-D-3 | 562-C-4 | |

Kitchener Utilities

KITCHENER
Corporate Services
Technology Innovation and Services
Geospatial Data and Analytics
Map created: September 26, 2026

DISCLAIMER: This document is subject to copyright and may only be used for your personal, non-commercial use, provided you keep intact the copyright notice. The City of Kitchener assumes no responsibility for any errors, and is not liable for any damages of any kind resulting from the use of, or reliance on, the information contained in this document. The City of Kitchener does not make any representations or warranty, express or implied, concerning the accuracy, quality, likely results or reliability of the use of the information contained in this document. © 2026 The Corporation of the City of Kitchener. Some portions of this publication are produced using information under licensed use from Teranet ©1998 Protected by Copyright - May not be reproduced without Permission THIS IS NOT A PLAN OF SURVEY - PROJECTION: UTM NAD 83 zone 17

JOINS SHEET 562-B-3

JOINS SHEET 562-C-1

JOINS SHEET 563-D-1

NEW DUNDEE RD

93946
119961
20329
119960
20328
93947
20327
119959
20326
119958
119957
20325

JOINS SHEET 562-C-3

# Kitchener Utilities Water Sixteenth Grid Atlas Map Sheet 562-C-2

Valve #
- Air Release
- Blowoff
- Pressure Reducing
- Valve
- Chamber
- Well

- WTP Treatment Plant
- Bacteriological Sampling Location
- Plastic Main
- Sanitary Force Main
- Water Service Pipe
- Parcel with Unusual Private Water Service Connection

**Main Ownership**
- Kitchener
- Region
- Dual

**Hydrant Flushing**
Hydrant #
- Both Fall And Regular
- New Development
- Regular
- All Other

**Main Diameter**
- 25mm (1")
- 38mm (1.5")
- 50mm (2")
- 75mm (3")
- 100mm (4")
- 150mm (6")
- 200mm (8")
- 250mm (10")
- 300mm (12")
- 350mm (14")
- 400mm (16")
- 450mm(18")
- 600mm (24")
- 750mm (30")
- 900mm (36")
- 1200mm (48")

N W E S

0 10 20 30 40 m



562-B-4 | 562-B-3 | 563-A-4
562-C-1 | 562-C-2
562-C-4

Kitchener Utilities

KITCHENER
Corporate Services
Technology Innovation and Services
Geospatial Data and Analytics
Map created: September 26, 2026

DISCLAIMER: This document is subject to copyright and may only be used for your personal, non-commercial use, provided you keep intact the copyright notice. The City of Kitchener assumes no responsibility for any errors, and is not liable for any damages of any kind resulting from the use of, or reliance on, the information contained in this document. The City of Kitchener does not make any representations or warranty, express or implied, concerning the accuracy, quality, likely results or reliability of the use of the information contained in this document. © 2026 The Corporation of the City of Kitchener. Some portions of this publication are produced using information under licensed use from Teranet ©1998 Protected by Copyright - May not be reproduced without Permission THIS IS NOT A PLAN OF SURVEY - PROJECTION: UTM NAD 83 zone 17

JOINS SHEET 562-C-1

JOINS SHEET 562-D-3

JOINS SHEET 562-C-3

JOINS SHEET 586-B-1

261

265

628

640

687

655

735

547/20

525

SHALE AVE

NEW DUNDEE RD

REICHERT DR

SFM

9723

100092

105461

100094

# Kitchener Utilities
# Water Sixteenth Grid
# Atlas Map Sheet 562-C-4

Valve #

- Air Release
- Blowoff
- Pressure Reducing
- Valve
- Chamber
- Well

- Treatment Plant
- Bacteriological Sampling Location
- Plastic Main
- Sanitary Force Main
- Water Service Pipe
- Parcel with Unusual Private Water Service Connection

Hydrant #

**Main Ownership**
- Kitchener
- Region
- Dual

**Hydrant Flushing**
- Both Fall And Regular
- New Development
- Regular
- All Other

**Main Diameter**
- 25mm (1")
- 38mm (1.5")
- 50mm (2")
- 75mm (3")
- 100mm (4")
- 150mm (6")
- 200mm (8")
- 250mm (10")
- 300mm (12")
- 350mm (14")
- 400mm (16")
- 450mm(18")
- 600mm (24")
- 750mm (30")
- 900mm (36")
- 1200mm (48")

N W E S

0 10 20 30 40 m

562-D-2 | 562-C-1 | 562-C-2
562-D-3 | 562-C-4

Kitchener Utilities

KITCHENER
Corporate Services
Technology Innovation and Services
Geospatial Data and Analytics
**Map created: September 26, 2026**

DISCLAIMER: This document is subject to copyright and may only be used for your personal, non-commercial use, provided you keep intact the copyright notice. The City of Kitchener assumes no responsibility for any errors, and is not liable for any damages of any kind resulting from the use of, or reliance on, the information contained in this document. The City of Kitchener does not make any representations or warranty, express or implied, concerning the accuracy, quality, likely results or reliability of the use of the information contained in this document. © 2026 The Corporation of the City of Kitchener. Some portions of this publication are produced using information under licensed use from Teranet ©1998 Protected by Copyright - May not be reproduced without Permission THIS IS NOT A PLAN OF SURVEY - PROJECTION: UTM NAD 83 zone 17

JOINS SHEET 562-A-4

JOINS SHEET 561-C-2

JOINS SHEET 562-D-2

JOINS SHEET 562-D-4

THOMAS SLEE DR

MARTINWOOD ST

DOON SOUTH DR

NETHERWOOD CRES

NETHERWOOD RD

WILDFLOWER ST

WATERMILL ST

WATERBROOK LANE

91898 4871 91897 4737 101568 101570 4019 101565 101569

4872 4874 91896 91894 91895 91893 96192 96208 7348 7343 4873 4875

104122 10727 104121 10726 110122 104282

560-578/5-27/30-64

331

# Kitchener Utilities
# Water Sixteenth Grid
# Atlas Map Sheet 562-D-1

Valve #

- Air Release
- Blowoff
- Pressure Reducing Valve
- Chamber
- Well

- WTP Treatment Plant
- Bacteriological Sampling Location
- Plastic Main
- Sanitary Force Main
- Water Service Pipe
- Parcel with Unusual Private Water Service Connection

**Main Ownership**
- Kitchener
- Region
- Dual

**Hydrant Flushing**

Hydrant #
- Both Fall And Regular
- New Development
- Regular
- All Other

**Main Diameter**
- 25mm (1")
- 38mm (1.5")
- 50mm (2")
- 75mm (3")
- 100mm (4")
- 150mm (6")
- 200mm (8")
- 250mm (10")
- 300mm (12")
- 350mm (14")
- 400mm (16")
- 450mm(18")
- 600mm (24")
- 750mm (30")
- 900mm (36")
- 1200mm (48")

N W E S

0 10 20 30 40 m

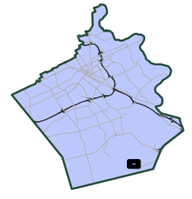

| | | |
|---|---|---|
| 561-B-3 | 562-A-4 | 562-A-3 |
| 561-C-2 | 562-D-1 | 562-D-2 |
| 561-C-3 | 562-D-4 | 562-D-3 |

Kitchener Utilities

Kitchener

Corporate Services
Technology Innovation and Services
Geospatial Data and Analytics
Map created: September 26, 2026

DISCLAIMER: This document is subject to copyright and may only be used for your personal, non-commercial use, provided you keep intact the copyright notice. The City of Kitchener assumes no responsibility for any errors, and is not liable for any damages of any kind resulting from the use of, or reliance on, the information contained in this document. The City of Kitchener does not make any representations or warranty, express or implied, concerning the accuracy, quality, likely results or reliability of the use of the information contained in this document. © 2026 The Corporation of the City of Kitchener. Some portions of this publication are produced using information under licensed use from Teranet ©1998 Protected by Copyright - May not be reproduced without Permission. THIS IS NOT A PLAN OF SURVEY - PROJECTION: UTM NAD 83 zone 17




# Kitchener Utilities Water Sixteenth Grid Atlas Map Sheet 562-D-2

Valve #
- Air Release
- Blowoff
- Pressure Reducing
- Valve
- Chamber
- Well

WTP Treatment Plant
- Bacteriological Sampling Location
- Plastic Main
- Sanitary Force Main
- Water Service Pipe
- Parcel with Unusual Private Water Service Connection

**Main Ownership**
- Kitchener
- Region
- Dual

**Hydrant Flushing**
- Hydrant #
- Both Fall And Regular
- New Development
- Regular
- All Other

**Main Diameter**
- 25mm (1")
- 38mm (1.5")
- 50mm (2")
- 75mm (3")
- 100mm (4")
- 150mm (6")
- 200mm (8")
- 250mm (10")
- 300mm (12")
- 350mm (14")
- 400mm (16")
- 450mm(18")
- 600mm (24")
- 750mm (30")
- 900mm (36")
- 1200mm (48")

N W E S

0 10 20 30 40 m

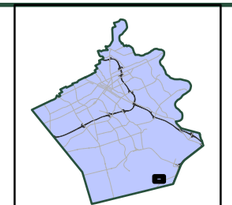

| | | |
|---|---|---|
| 562-A-4 | 562-A-3 | 562-B-4 |
| 562-D-1 | 562-D-2 | 562-C-1 |
| 562-D-4 | 562-D-3 | 562-C-4 |

Kitchener Utilities

Corporate Services
Technology Innovation and Services
Geospatial Data and Analytics
Map created: September 26, 2026

DISCLAIMER: This document is subject to copyright and may only be used for your personal, non-commercial use, provided you keep intact the copyright notice. The City of Kitchener assumes no responsibility for any errors, and is not liable for any damages of any kind resulting from the use of, or reliance on, the information contained in this document. The City of Kitchener does not make any representations or warranty, express or implied, concerning the accuracy, quality, likely results or reliability of the use of the information contained in this document. © 2026 The Corporation of the City of Kitchener. Some portions of this publication are produced using information under licensed use from Teranet ©1998 Protected by Copyright - May not be reproduced without Permission THIS IS NOT A PLAN OF SURVEY - PROJECTION: UTM NAD 83 zone 17

JOINS SHEET 562-D-2

JOINS SHEET 562-D-4

JOINS SHEET 562-C-4

JOINS SHEET 586-A-2

WATERMILL ST

BLAIR CREEK DR

NEW DUNDEE RD

DODGE DR

96782
96781
7865
7864
96780
96779
96783
114409
114408
10732
110121
104285
10731
101880
101878
101879
10730

# Kitchener Utilities
# Water Sixteenth Grid
# Atlas Map Sheet 562-D-3

Valve #
- Air Release
- Blowoff
- Pressure Reducing
- Valve
- Chamber
- Well

- Treatment Plant
- Bacteriological Sampling Location
- Plastic Main
- Sanitary Force Main
- Water Service Pipe
- Parcel with Unusual Private Water Service Connection

**Main Ownership**
- Kitchener
- Region
- Dual

**Hydrant Flushing**
Hydrant #
- Both Fall And Regular
- New Development
- Regular
- All Other

**Main Diameter**
- 25mm (1")
- 38mm (1.5")
- 50mm (2")
- 75mm (3")
- 100mm (4")
- 150mm (6")
- 200mm (8")
- 250mm (10")
- 300mm (12")
- 350mm (14")
- 400mm (16")
- 450mm(18")
- 600mm (24")
- 750mm (30")
- 900mm (36")
- 1200mm (48")

N W E S

0 10 20 30 40 m

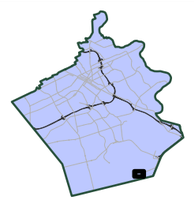

562-D-1 | 562-D-2 | 562-C-1
562-D-4 | 562-D-3 | 562-C-4
586-A-1

Kitchener Utilities

KITCHENER
Corporate Services
Technology Innovation and Services
Geospatial Data and Analytics
Map created: September 26, 2026

DISCLAIMER: This document is subject to copyright and may only be used for your personal, non-commercial use, provided you keep intact the copyright notice. The City of Kitchener assumes no responsibility for any errors, and is not liable for any damages of any kind resulting from the use of, or reliance on, the information contained in this document. The City of Kitchener does not make any representations or warranty, express or implied, concerning the accuracy, quality, likely results or reliability of the use of the information contained in this document. © 2026 The Corporation of the City of Kitchener. Some portions of this publication are produced using information under licensed use from Teranet ©1998 Protected by Copyright - May not be reproduced without Permission THIS IS NOT A PLAN OF SURVEY - PROJECTION: UTM NAD 83 zone 17

JOINS SHEET 562-D-1

JOINS SHEET 561-C-3

JOINS SHEET 562-D-3

JOINS SHEET 586-A-1

THOMAS SLEE DR
WILDFLOWER ST
MISTYWOOD ST
GROH DR
BLAIR CREEK DR
STONECLIFFE WALK
NETHERWOOD RD
DOONWOODS CRES
BLAIR CREEK DR
DODGE DR

560-578/5-27/30-64

537

200

# Kitchener Utilities
# Water Sixteenth Grid
# Atlas Map Sheet 562-D-4

Valve #

- Air Release
- Blowoff
- Pressure Reducing
- Valve
- Chamber
- Well

- Treatment Plant
- Bacteriological Sampling Location
- Plastic Main
- Sanitary Force Main
- Water Service Pipe
- Parcel with Unusual Private Water Service Connection

Hydrant #

**Main Ownership**
- Kitchener
- Region
- Dual

**Hydrant Flushing**
- Both Fall And Regular
- New Development
- Regular
- All Other

**Main Diameter**
- 25mm (1")
- 38mm (1.5")
- 50mm (2")
- 75mm (3")
- 100mm (4")
- 150mm (6")
- 200mm (8")
- 250mm (10")
- 300mm (12")
- 350mm (14")
- 400mm (16")
- 450mm(18")
- 600mm (24")
- 750mm (30")
- 900mm (36")
- 1200mm (48")

N W E S

0 10 20 30 40 m

| | | |
|---|---|---|
| 561-C-2 | 562-D-1 | 562-D-2 |
| 561-C-3 | 562-D-4 | 562-D-3 |
| 585-B-2 | 586-A-1 | |

Kitchener Utilities

KITCHENER
Corporate Services
Technology Innovation and Services
Geospatial Data and Analytics
Map created: September 26, 2026

DISCLAIMER: This document is subject to copyright and may only be used for your personal, non-commercial use, provided you keep intact the copyright notice. The City of Kitchener assumes no responsibility for any errors, and is not liable for any damages of any kind resulting from the use of, or reliance on, the information contained in this document. The City of Kitchener does not make any representations or warranty, express or implied, concerning the accuracy, quality, likely results or reliability of the use of the information contained in this document. © 2026 The Corporation of the City of Kitchener. Some portions of this publication are produced using information under licensed use from Teranet ©1998 Protected by Copyright - May not be reproduced without Permission. THIS IS NOT A PLAN OF SURVEY - PROJECTION: UTM NAD 83 zone 17

JOINS SHEET 540-D-4

JOINS SHEET 562-B-2

JOINS SHEET 563-A-2

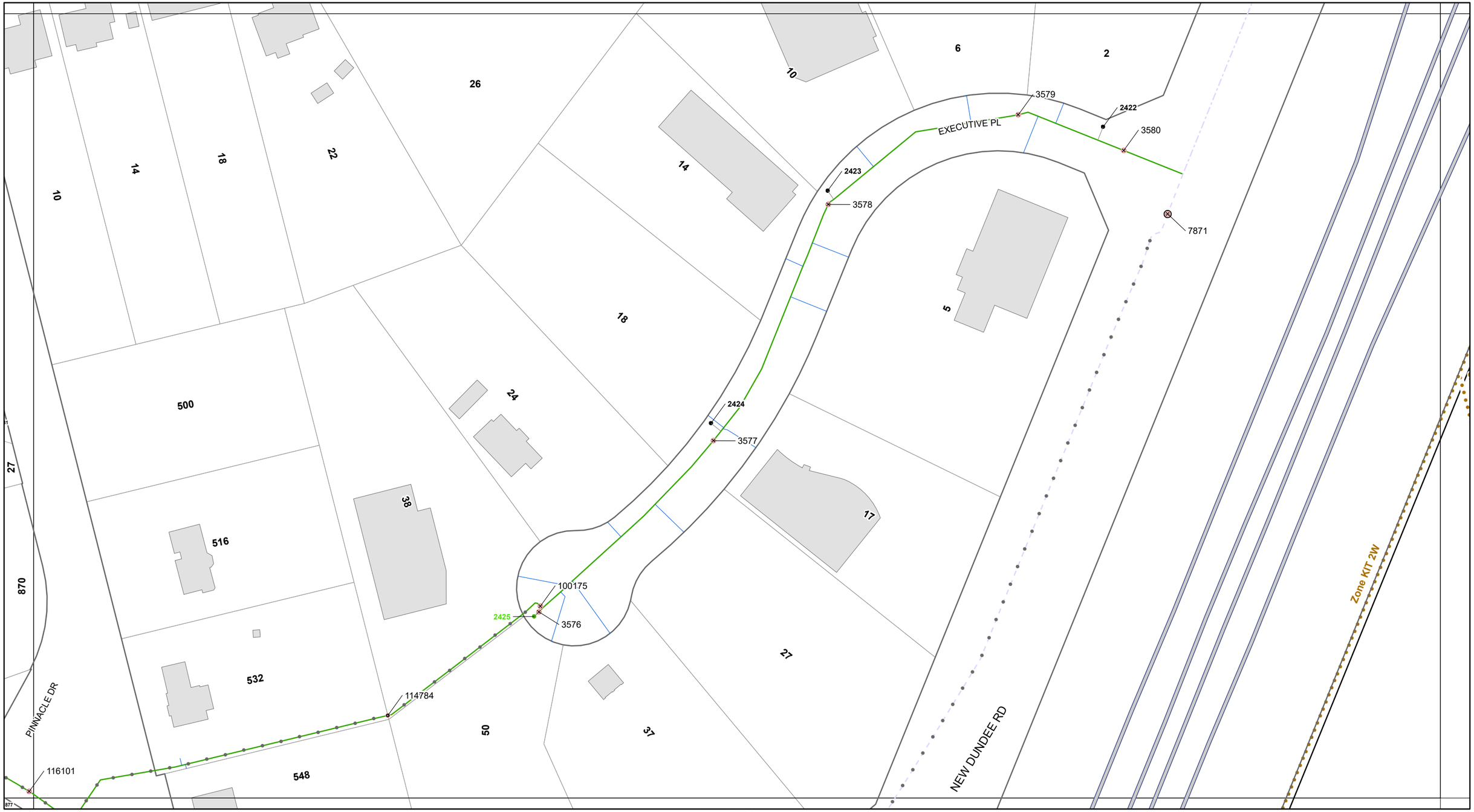


JOINS SHEET 563-A-4

# Kitchener Utilities
# Water Sixteenth Grid
# Atlas Map Sheet 563-A-1

Valve #
- Air Release
- Blowoff
- Pressure Reducing
- Valve
- Chamber
- Well

- Treatment Plant
- Bacteriological Sampling Location
- Plastic Main
- Sanitary Force Main
- Water Service Pipe
- Parcel with Unusual Private Water Service Connection

**Main Ownership**
- Kitchener
- Region
- Dual

**Hydrant Flushing** (Hydrant #)
- Both Fall And Regular
- New Development
- Regular
- All Other

**Main Diameter**
- 25mm (1")
- 38mm (1.5")
- 50mm (2")
- 75mm (3")
- 100mm (4")
- 150mm (6")
- 200mm (8")
- 250mm (10")
- 300mm (12")
- 350mm (14")
- 400mm (16")
- 450mm(18")
- 600mm (24")
- 750mm (30")
- 900mm (36")
- 1200mm (48")

N W E S

0 10 20 30 40 m

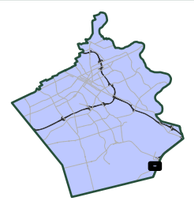

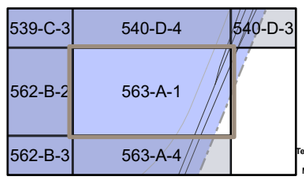


Kitchener Utilities

KITCHENER
Corporate Services
Technology Innovation and Services
Geospatial Data and Analytics
Map created: September 26, 2026

DISCLAIMER: This document is subject to copyright and may only be used for your personal, non-commercial use, provided you keep intact the copyright notice. The City of Kitchener assumes no responsibility for any errors, and is not liable for any damages of any kind resulting from the use of, or reliance on, the information contained in this document. The City of Kitchener does not make any representations or warranty, express or implied, concerning the accuracy, quality, likely results or reliability of the use of the information contained in this document. © 2026 The Corporation of the City of Kitchener. Some portions of this publication are produced using information under licensed use from Teranet ©1998 Protected by Copyright - May not be reproduced without Permission THIS IS NOT A PLAN OF SURVEY - PROJECTION: UTM NAD 83 zone 17

JOINS SHEET 563-A-1

JOINS SHEET 562-B-3

JOINS SHEET No neighboring sheet to the east

JOINS SHEET 563-D-1

116101
116102
PINNACLE DR
3217
877
879
548
27
37
50
564
565
571
580
577
583
3218
93950
100470
109428
109427
109426
398
93948
NEW DUNDEE RD
119955
375
425
Zone KIT 2W

# Kitchener Utilities
# Water Sixteenth Grid
# Atlas Map Sheet 563-A-4

Valve #
- Air Release
- Blowoff
- Pressure Reducing
- Valve
- Chamber
- Well

- WTP Treatment Plant
- Bacteriological Sampling Location
- Plastic Main
- Sanitary Force Main
- Water Service Pipe
- Parcel with Unusual Private Water Service Connection

**Main Ownership**
- Kitchener
- Region
- Dual

**Hydrant Flushing**
Hydrant #
- Both Fall And Regular
- New Development
- Regular
- All Other

**Main Diameter**
- 25mm (1")
- 38mm (1.5")
- 50mm (2")
- 75mm (3")
- 100mm (4")
- 150mm (6")
- 200mm (8")
- 250mm (10")
- 300mm (12")
- 350mm (14")
- 400mm (16")
- 450mm(18")
- 600mm (24")
- 750mm (30")
- 900mm (36")
- 1200mm (48")

N W E S

0 10 20 30 40 m



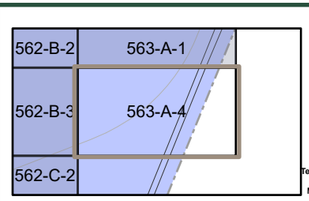


Kitchener Utilities

KITCHENER
Corporate Services
Technology Innovation and Services
Geospatial Data and Analytics
Map created: September 26, 2026

DISCLAIMER: This document is subject to copyright and may only be used for your personal, non-commercial use, provided you keep intact the copyright notice. The City of Kitchener assumes no responsibility for any errors, and is not liable for any damages of any kind resulting from the use of, or reliance on, the information contained in this document. The City of Kitchener does not make any representations or warranty, express or implied, concerning the accuracy, quality, likely results or reliability of the use of the information contained in this document. © 2026 The Corporation of the City of Kitchener. Some portions of this publication are produced using information under licensed use from Teranet ©1998 Protected by Copyright - May not be reproduced without Permission THIS IS NOT A PLAN OF SURVEY - PROJECTION: UTM NAD 83 zone 17

JOINS SHEET 561-C-3

JOINS SHEET 585-B-1

JOINS SHEET 586-A-1

264
268
272
280-302
810
804
695
155
362
320
385
2-56
2-56
3-57/665
THOMAS SLEE DR
BLAIR CREEK DR
BLAIR CREEK DR
BANK SWALLOW CRES
DODGE DR
11966
105342
105343
11968
105345
Zone KIT 4
Zone KIT-2W

JOINS SHEET 585-B-3

# Kitchener Utilities
# Water Sixteenth Grid
# Atlas Map Sheet 585-B-2

Valve #
- Air Release
- Blowoff
- Pressure Reducing Valve
- Chamber
- Well

WTP Treatment Plant
- Bacteriological Sampling Location
- Plastic Main
- Sanitary Force Main
- Water Service Pipe
- Parcel with Unusual Private Water Service Connection

**Main Ownership**
- Kitchener
- Region
- Dual

**Hydrant Flushing** (Hydrant #)
- Both Fall And Regular
- New Development
- Regular
- All Other

**Main Diameter**
- 25mm (1")
- 38mm (1.5")
- 50mm (2")
- 75mm (3")
- 100mm (4")
- 150mm (6")
- 200mm (8")
- 250mm (10")
- 300mm (12")
- 350mm (14")
- 400mm (16")
- 450mm(18")
- 600mm (24")
- 750mm (30")
- 900mm (36")
- 1200mm (48")

N W E S

0 10 20 30 40 m

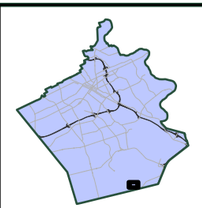

| | | |
|---|---|---|
| | 561-C-3 | 562-D-4 |
| | 585-B-2 | 586-A-1 |
| 585-B-4 | 585-B-3 | |

Kitchener Utilities

KITCHENER
Corporate Services
Technology Innovation and Services
Geospatial Data and Analytics
Map created: September 26, 2026

DISCLAIMER: This document is subject to copyright and may only be used for your personal, non-commercial use, provided you keep intact the copyright notice. The City of Kitchener assumes no responsibility for any errors, and is not liable for any damages of any kind resulting from the use of, or reliance on, the information contained in this document. The City of Kitchener does not make any representations or warranty, express or implied, concerning the accuracy, quality, likely results or reliability of the use of the information contained in this document. © 2026 The Corporation of the City of Kitchener. Some portions of this publication are produced using information under licensed use from Teranet ©1998 Protected by Copyright - May not be reproduced without Permission THIS IS NOT A PLAN OF SURVEY - PROJECTION: UTM NAD 83 zone 17

JOINS SHEET 585-B-2

JOINS SHEET 585-B-4

JOINS SHEET 586-A-4

804

805

385

14806

111782

BLAIR CREEK DR

111775

DODGE DR

14804

111791

111776

PINE WARBLER ST

STAUFFER WOODS TRAIL

111785

111783

14805

SHADED CREEK DR

111777

111779

14803

14807

111780

17252

WILD CHICORY ST

111786

111787

JACOB DETWEILLER DR

111788

111790

14809

14811

JOINS SHEET 585-C-2

# Kitchener Utilities
# Water Sixteenth Grid
# Atlas Map Sheet 585-B-3

Valve #

- Air Release
- Blowoff
- Pressure Reducing
- Valve
- Chamber
- Well

- WTP Treatment Plant
- Bacteriological Sampling Location
- Plastic Main
- Sanitary Force Main
- Water Service Pipe
- Parcel with Unusual Private Water Service Connection

**Main Ownership**
- Kitchener
- Region
- Dual

**Hydrant Flushing** (Hydrant #)
- Both Fall And Regular
- New Development
- Regular
- All Other

**Main Diameter**
- 25mm (1")
- 38mm (1.5")
- 50mm (2")
- 75mm (3")
- 100mm (4")
- 150mm (6")
- 200mm (8")
- 250mm (10")
- 300mm (12")
- 350mm (14")
- 400mm (16")
- 450mm(18")
- 600mm (24")
- 750mm (30")
- 900mm (36")
- 1200mm (48")

N W E S

0 10 20 30 40 m



| | | |
|---|---|---|
| | 585-B-2 | 586-A-1 |
| 585-B-4 | 585-B-3 | |
| 585-C-1 | 585-C-2 | |

Kitchener Utilities

KITCHENER
Corporate Services
Technology Innovation and Services
Geospatial Data and Analytics
Map created: September 26, 2026

DISCLAIMER: This document is subject to copyright and may only be used for your personal, non-commercial use, provided you keep intact the copyright notice. The City of Kitchener assumes no responsibility for any errors, and is not liable for any damages of any kind resulting from the use of, or reliance on, the information contained in this document. The City of Kitchener does not make any representations or warranty, express or implied, concerning the accuracy, quality, likely results or reliability of the use of the information contained in this document. © 2026 The Corporation of the City of Kitchener. Some portions of this publication are produced using information under licensed use from Teranet 619968 Protected by Copyright - May not be reproduced without Permission THIS IS NOT A PLAN OF SURVEY - PROJECTION: UTM NAD 83 zone 17

JOINS SHEET 585-B-1

JOINS SHEET 585-A-3

JOINS SHEET 585-B-3

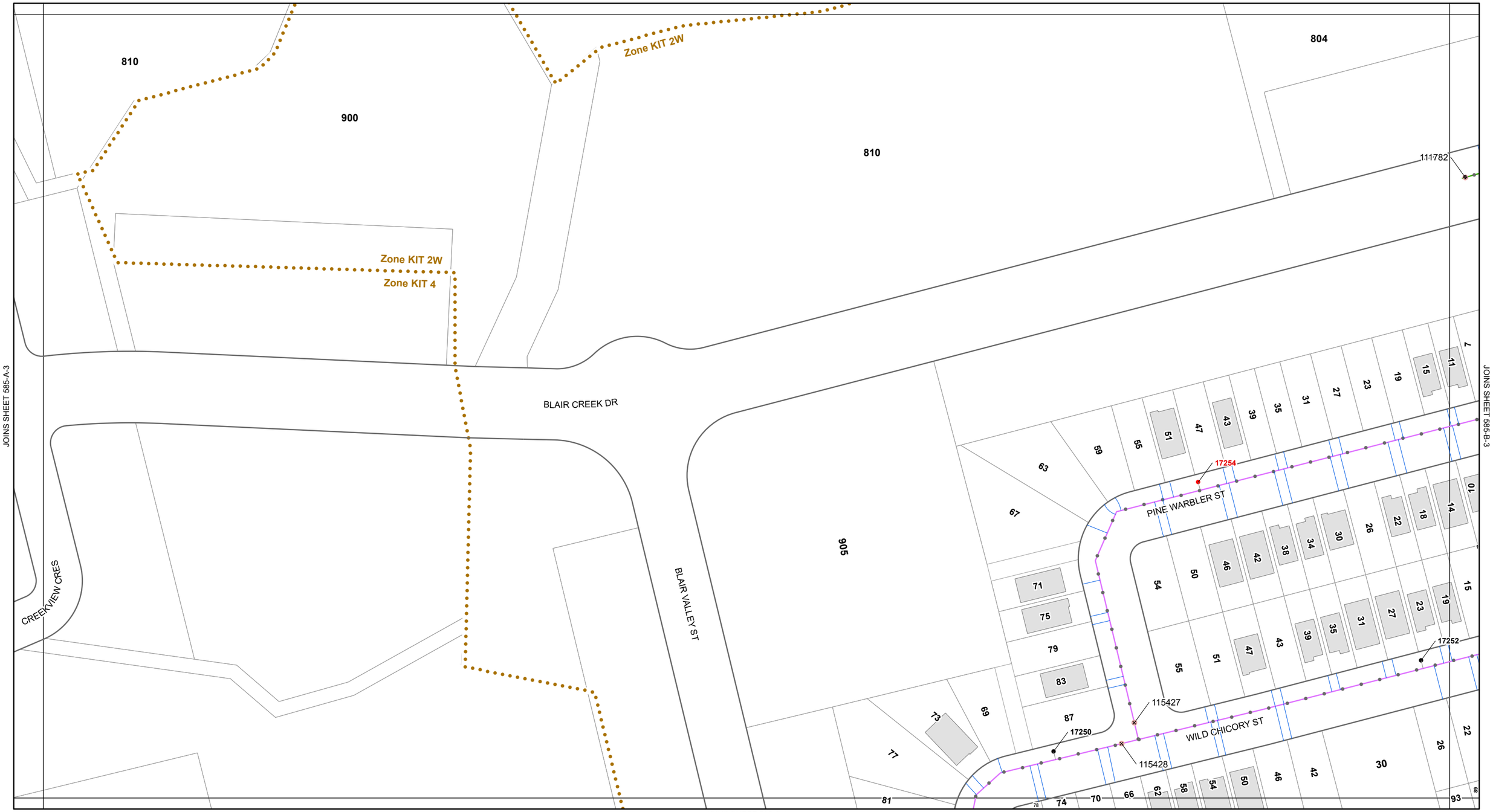


JOINS SHEET 585-C-1

# Kitchener Utilities
# Water Sixteenth Grid
# Atlas Map Sheet 585-B-4

Valve #

- Air Release
- Blowoff
- Pressure Reducing
- Valve
- Chamber
- Well

- Treatment Plant
- Bacteriological Sampling Location
- Plastic Main
- Sanitary Force Main
- Water Service Pipe
- Parcel with Unusual Private Water Service Connection

**Main Ownership**
- Kitchener
- Region
- Dual

**Hydrant Flushing**

Hydrant #
- Both Fall And Regular
- New Development
- Regular
- All Other

**Main Diameter**
- 25mm (1")
- 38mm (1.5")
- 50mm (2")
- 75mm (3")
- 100mm (4")
- 150mm (6")
- 200mm (8")
- 250mm (10")
- 300mm (12")
- 350mm (14")
- 400mm (16")
- 450mm(18")
- 600mm (24")
- 750mm (30")
- 900mm (36")
- 1200mm (48")

N W E S

0 10 20 30 40 m

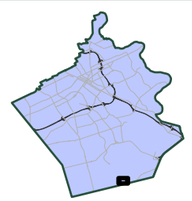

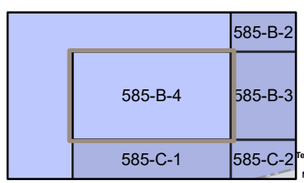


Kitchener Utilities

KITCHENER
Corporate Services
Technology Innovation and Services
Geospatial Data and Analytics
Map created: September 26, 2026

DISCLAIMER: This document is subject to copyright and may only be used for your personal, non-commercial use, provided you keep intact the copyright notice. The City of Kitchener assumes no responsibility for any errors, and is not liable for any damages of any kind resulting from the use of, or reliance on, the information contained in this document. The City of Kitchener does not make any representations or warranty, express or implied, concerning the accuracy, quality, likely results or reliability of the use of the information contained in this document. © 2026 The Corporation of the City of Kitchener. Some portions of this publication are produced using information under licensed use from Teranet ©1998 Protected by Copyright - May not be reproduced without Permission. THIS IS NOT A PLAN OF SURVEY - PROJECTION: UTM NAD 83 zone 17

JOINS SHEET 585-B-4

JOINS SHEET 585-D-2

JOINS SHEET 585-C-2

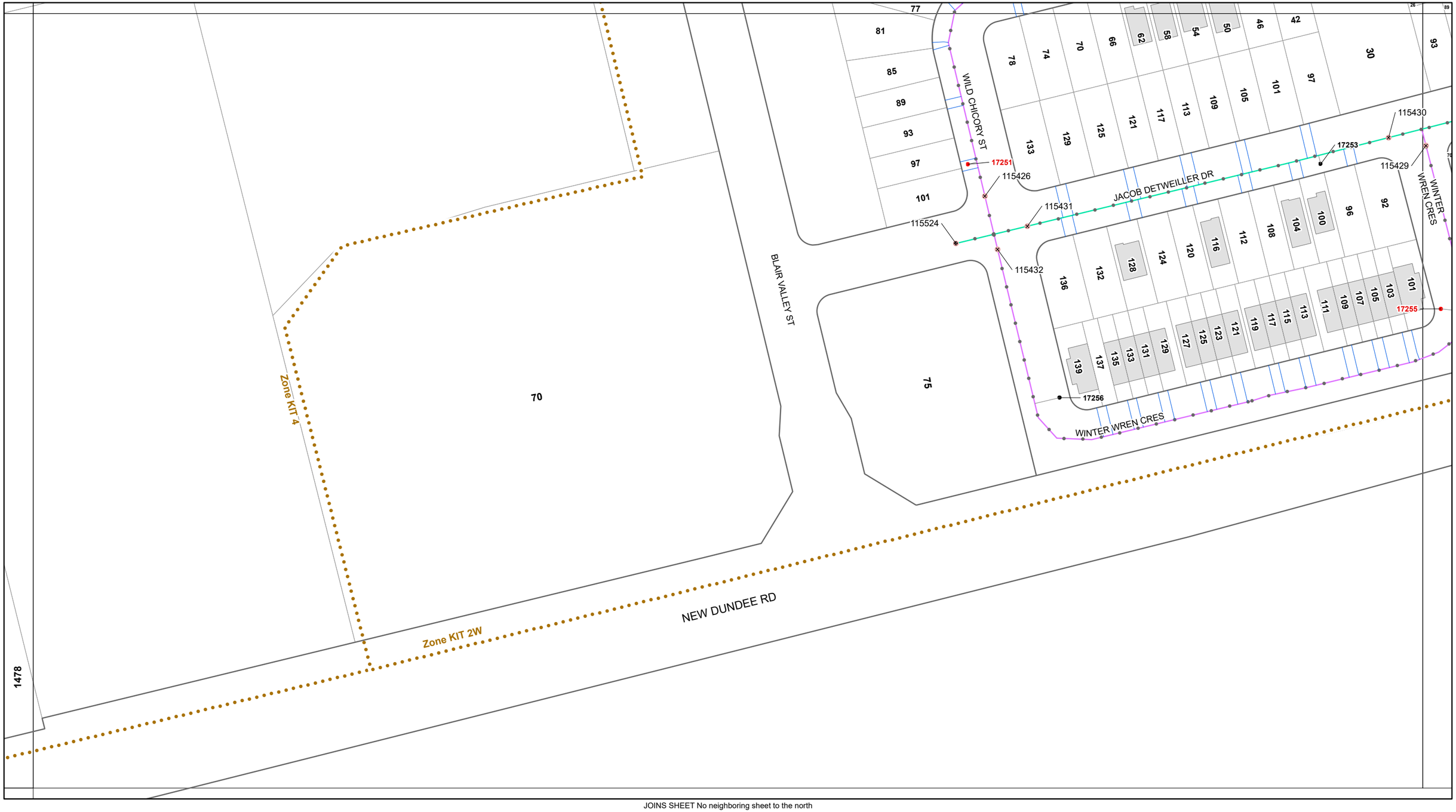


JOINS SHEET No neighboring sheet to the north

# Kitchener Utilities
# Water Sixteenth Grid
# Atlas Map Sheet 585-C-1

Valve #
- Air Release
- Blowoff
- Pressure Reducing
- Valve
- Chamber
- Well

- WTP Treatment Plant
- Bacteriological Sampling Location
- Plastic Main
- Sanitary Force Main
- Water Service Pipe
- Parcel with Unusual Private Water Service Connection

**Main Ownership**
- Kitchener
- Region
- Dual

**Hydrant Flushing**
Hydrant #
- Both Fall And Regular
- New Development
- Regular
- All Other

**Main Diameter**
- 25mm (1")
- 38mm (1.5")
- 50mm (2")
- 75mm (3")
- 100mm (4")
- 150mm (6")
- 200mm (8")
- 250mm (10")
- 300mm (12")
- 350mm (14")
- 400mm (16")
- 450mm(18")
- 600mm (24")
- 750mm (30")
- 900mm (36")
- 1200mm (48")

N W E S

0 10 20 30 40 m

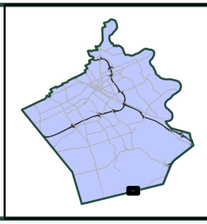

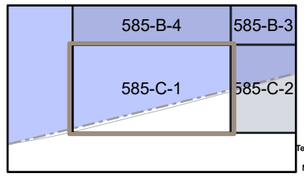


Kitchener Utilities

KITCHENER
Corporate Services
Technology Innovation and Services
Geospatial Data and Analytics
Map created: September 26, 2026

DISCLAIMER: This document is subject to copyright and may only be used for your personal, non-commercial use, provided you keep intact the copyright notice. The City of Kitchener assumes no responsibility for any errors, and is not liable for any damages of any kind resulting from the use of, or reliance on, the information contained in this document. The City of Kitchener does not make any representations or warranty, express or implied, concerning the accuracy, quality, likely results or reliability of the use of the information contained in this document. © 2026 The Corporation of the City of Kitchener. Some portions of this publication are produced using information under licensed use from Teranet ©1998 Protected by Copyright - May not be reproduced without Permission THIS IS NOT A PLAN OF SURVEY - PROJECTION: UTM NAD 83 zone 17

JOINS SHEET 585-B-3

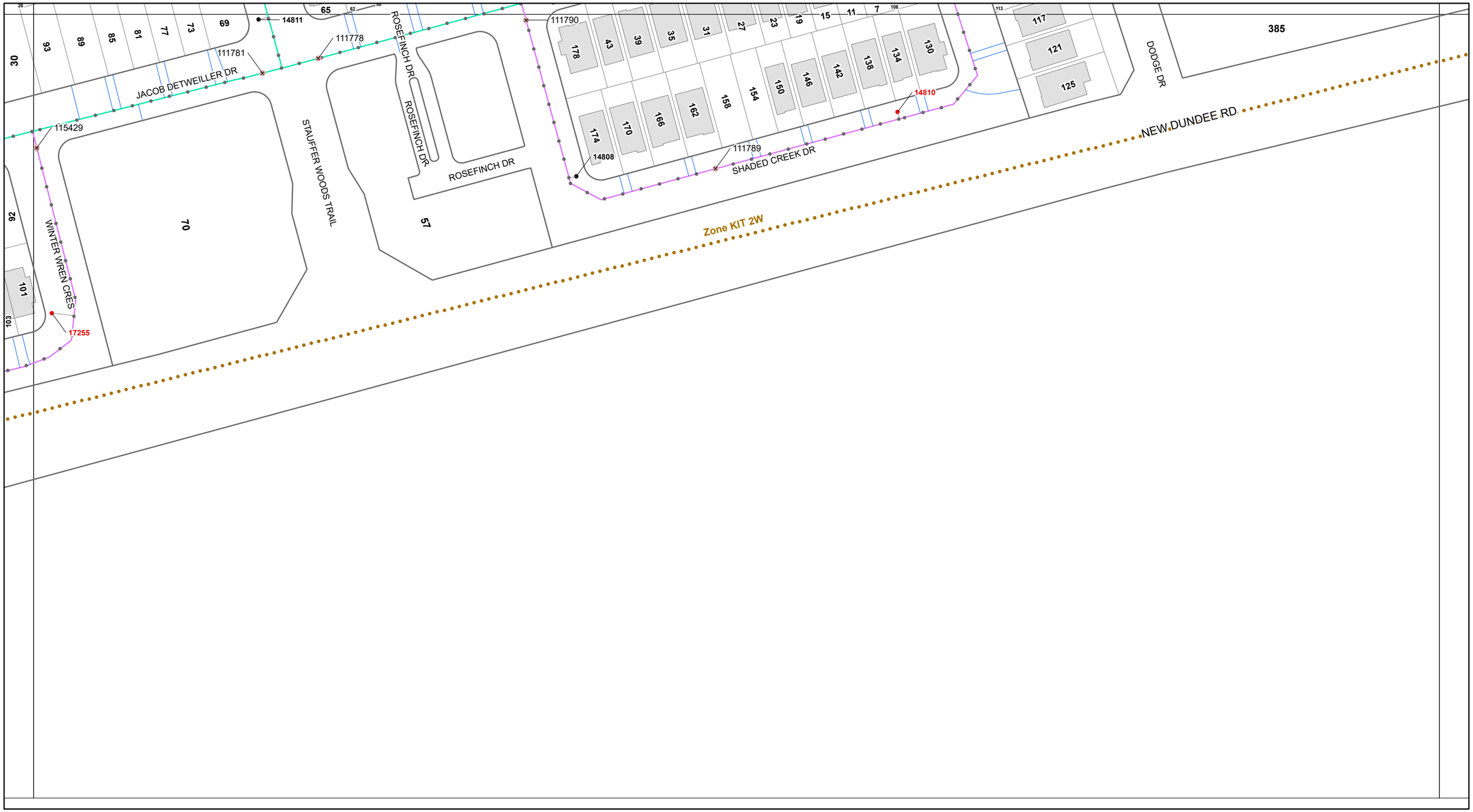


JOINS SHEET 585-C-1

JOINS SHEET 586-D-1

JOINS SHEET No neighboring sheet to the north

# Kitchener Utilities Water Sixteenth Grid Atlas Map Sheet 585-C-2

Valve #
- Air Release
- Blowoff
- Pressure Reducing
- Valve
- Chamber
- Well

WTP Treatment Plant
- Bacteriological Sampling Location
- Plastic Main
- Sanitary Force Main
- Water Service Pipe
- Parcel with Unusual Private Water Service Connection

**Main Ownership**
- Kitchener
- Region
- Dual

**Hydrant Flushing**
- Hydrant #
- Both Fall And Regular
- New Development
- Regular
- All Other

**Main Diameter**
- 25mm (1")
- 38mm (1.5")
- 50mm (2")
- 75mm (3")
- 100mm (4")
- 150mm (6")
- 200mm (8")
- 250mm (10")
- 300mm (12")
- 350mm (14")
- 400mm (16")
- 450mm(18")
- 600mm (24")
- 750mm (30")
- 900mm (36")
- 1200mm (48")

N W E S

0 10 20 30 40 m

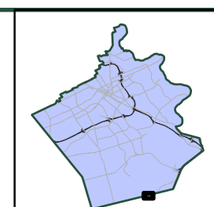

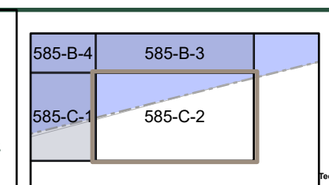


Kitchener Utilities

KITCHENER
Corporate Services
Technology Innovation and Services
Geospatial Data and Analytics
Map created: September 26, 2026

DISCLAIMER: This document is subject to copyright and may only be used for your personal, non-commercial use, provided you keep intact the copyright notice. The City of Kitchener assumes no responsibility for any errors, and is not liable for any damages of any kind resulting from the use of, or reliance on, the information contained in this document. The City of Kitchener does not make any representations or warranty, express or implied, concerning the accuracy, quality, likely results or reliability of the use of the information contained in this document. © 2026 The Corporation of the City of Kitchener. Some portions of this publication are produced using information under licensed use from Teranet ©1998 Protected by Copyright - May not be reproduced without Permission THIS IS NOT A PLAN OF SURVEY - PROJECTION: UTM NAD 83 zone 17

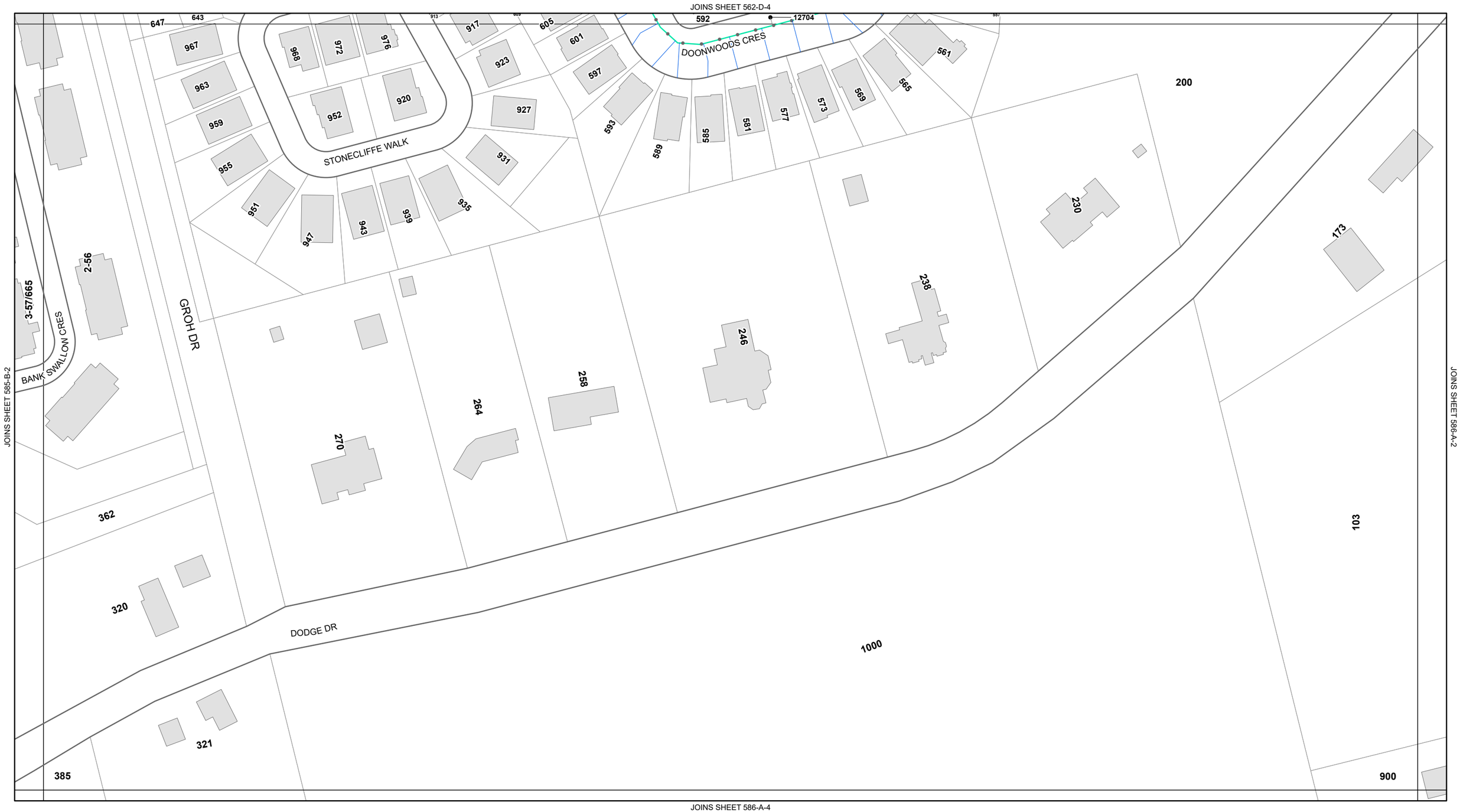


# Kitchener Utilities Water Sixteenth Grid Atlas Map Sheet 586-A-1

Valve #
- Air Release
- Blowoff
- Pressure Reducing
- Valve
- Chamber
- Well

WTP Treatment Plant
- Bacteriological Sampling Location
- Plastic Main
- Sanitary Force Main
- Water Service Pipe
- Parcel with Unusual Private Water Service Connection

**Main Ownership**
- Kitchener
- Region
- Dual

**Hydrant Flushing**
Hydrant #
- Both Fall And Regular
- New Development
- Regular
- All Other

**Main Diameter**
- 25mm (1")
- 38mm (1.5")
- 50mm (2")
- 75mm (3")
- 100mm (4")
- 150mm (6")
- 200mm (8")
- 250mm (10")
- 300mm (12")
- 350mm (14")
- 400mm (16")
- 450mm(18")
- 600mm (24")
- 750mm (30")
- 900mm (36")
- 1200mm (48")

N W E S

0 10 20 30 40 m

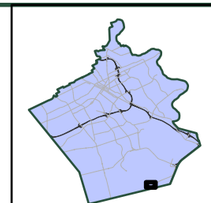

| | | |
|---|---|---|
| 561-C-3 | 562-D-4 | 562-D-3 |
| 585-B-2 | 586-A-1 | |
| 585-B-3 | | |

Kitchener Utilities

KITCHENER
Corporate Services
Technology Innovation and Services
Geospatial Data and Analytics
Map created: September 26, 2026

DISCLAIMER: This document is subject to copyright and may only be used for your personal, non-commercial use, provided you keep intact the copyright notice. The City of Kitchener assumes no responsibility for any errors, and is not liable for any damages of any kind resulting from the use of, or reliance on, the information contained in this document. The City of Kitchener does not make any representations or warranty, express or implied, concerning the accuracy, quality, likely results or reliability of the use of the information contained in this document. © 2026 The Corporation of the City of Kitchener. Some portions of this publication are produced using information under licensed use from Teranet ©1998 Protected by Copyright - May not be reproduced without Permission THIS IS NOT A PLAN OF SURVEY - PROJECTION: UTM NAD 83 zone 17