Kitchener Utilities
Water Distribution System
Quarter Grid Atlas

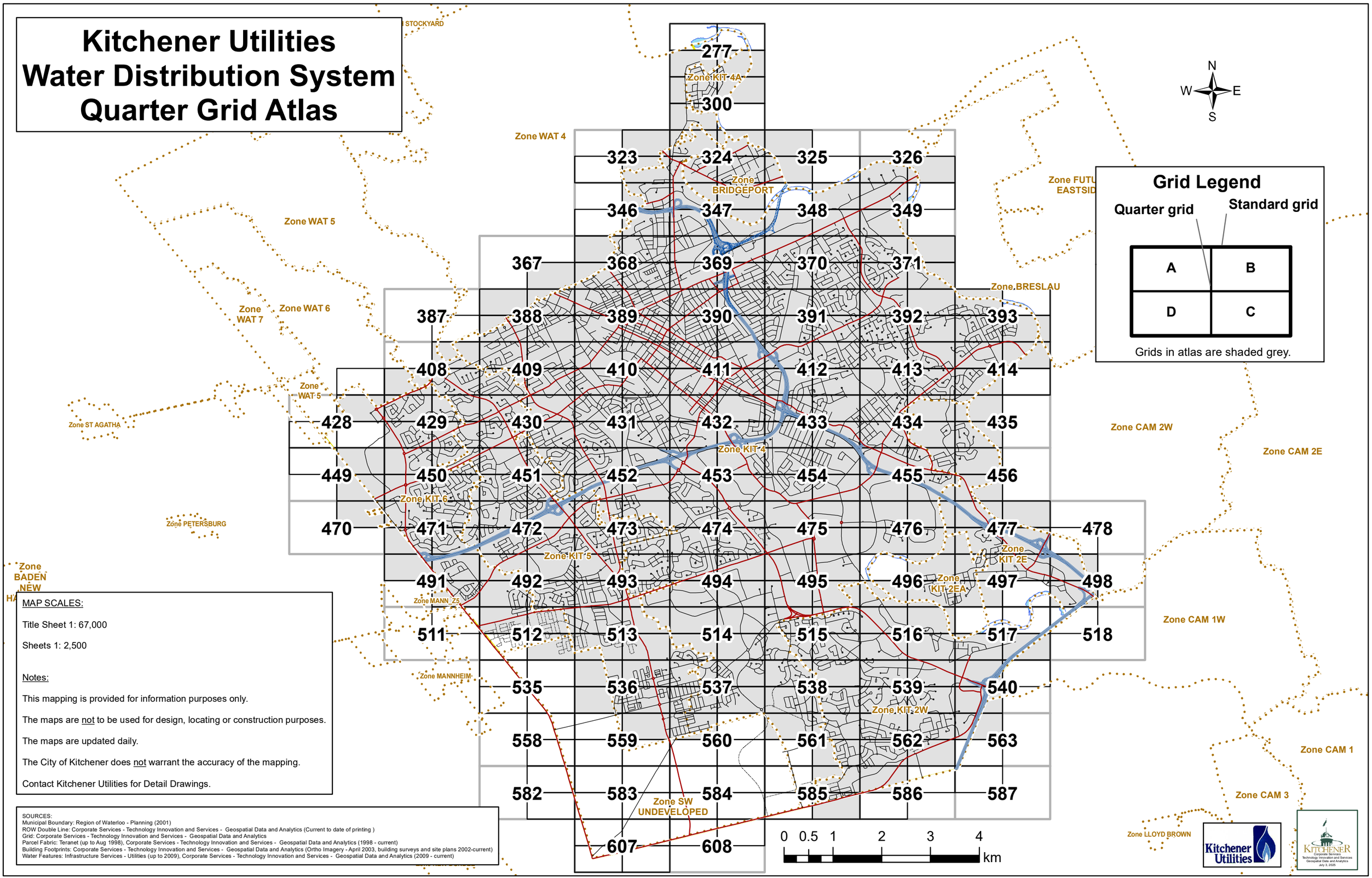

Grid Legend

Quarter grid — Standard grid

A	B
D	C

Grids in atlas are shaded grey.

MAP SCALES:

Title Sheet 1: 67,000

Sheets 1: 2,500

Notes:

This mapping is provided for information purposes only.

The maps are not to be used for design, locating or construction purposes.

The maps are updated daily.

The City of Kitchener does not warrant the accuracy of the mapping.

Contact Kitchener Utilities for Detail Drawings.

SOURCES:
Municipal Boundary: Region of Waterloo - Planning (2001)
ROW Double Line: Corporate Services - Technology Innovation and Services - Geospatial Data and Analytics (Current to date of printing)
Grid: Corporate Services - Technology Innovation and Services - Geospatial Data and Analytics
Parcel Fabric: Teranet (up to Aug 1998), Corporate Services - Technology Innovation and Services - Geospatial Data and Analytics (1998 - current)
Building Footprints: Corporate Services - Technology Innovation and Services - Geospatial Data and Analytics (Ortho Imagery - April 2003, building surveys and site plans 2002-current)
Water Features: Infrastructure Services - Utilities (up to 2009), Corporate Services - Technology Innovation and Services - Geospatial Data and Analytics (2009 - current)

Kitchener Utilities

KITCHENER
Corporate Services
Technology Innovation and Services
Geospatial Data and Analytics
July 3, 2025

DISCLAIMER: This document is subject to copyright and may only be used for your personal, non-commercial use, provided you keep intact the copyright notice. The City of Kitchener assumes no responsibility for any errors, and is not liable for any damages of any kind resulting from the use of, or reliance on, the information contained in this document. The City of Kitchener does not make any representations or warranty, express or implied, concerning the accuracy, quality, likely results or reliability of the use of the information contained in this document. © 2025 The Corporation of the City of Kitchener. Some portions of this publication are produced using information under licensed use from Teranet ©1998 Protected by Copyright - May not be reproduced without Permission THIS IS NOT A PLAN OF SURVEY - PROJECTION: UTM NAD 83 zone 17

JOINS SHEET 277-B

JOINS SHEET 277-D

No neighboring sheet to the east

JOINS SHEET 300-B

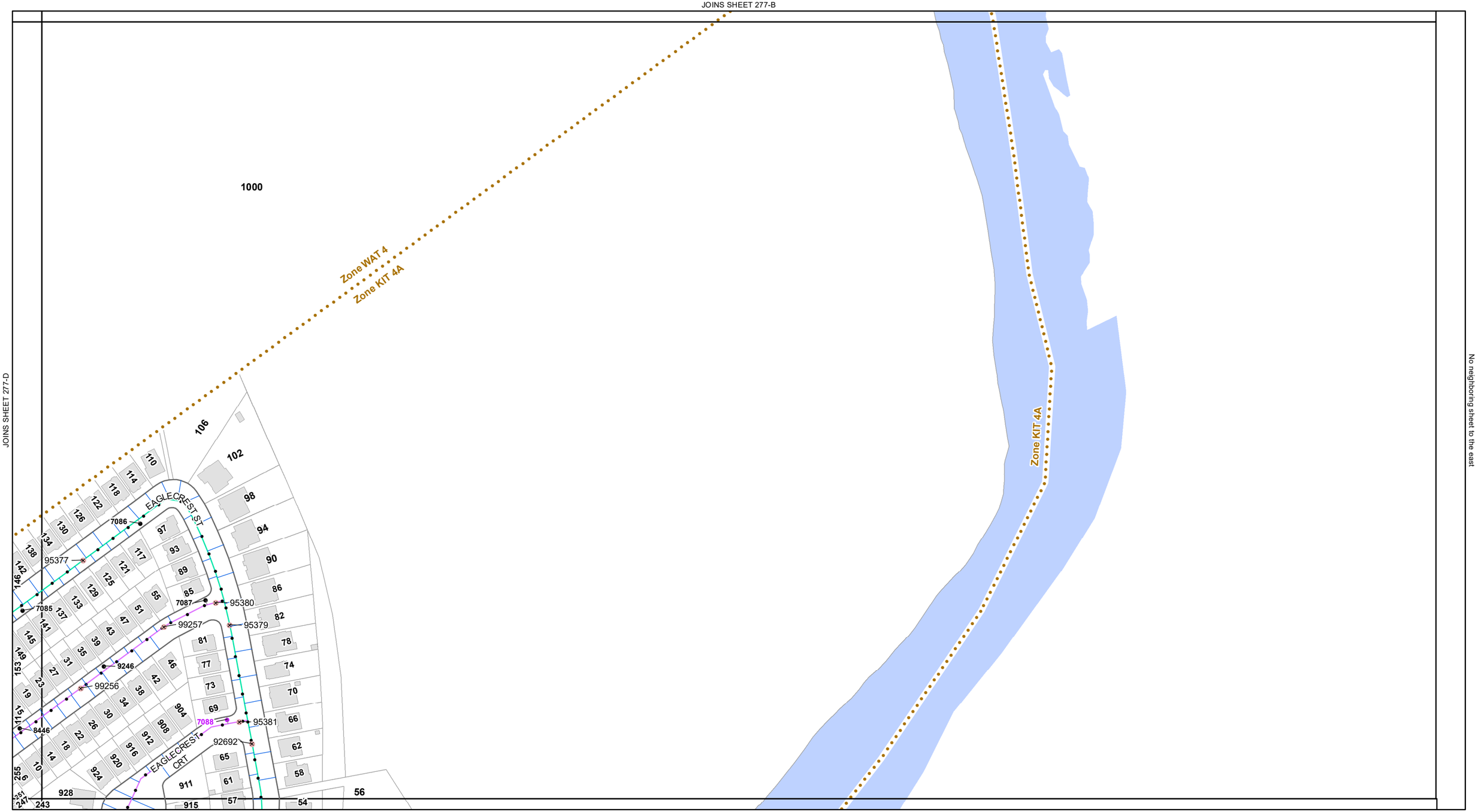

Kitchener Utilities
Water Quarter Grid
Atlas Map Sheet 277-C

Air Release
Blowoff
Pressure Reducing Valve
Valve
Chamber
Well

Treatment Plant
Bacteriological Sampling Location
Plastic Main
Sanitary Force Main
Water Service Pipe
Parcel with Unusual Private Water Service Connection

Main Ownership
Kitchener
Region
Dual

Hydrant Flushing
Hydrant #
Both Fall And Regular
New Development
Regular
All Other

Main Diameter
25mm (1")
38mm (1.5")
50mm (2")
75mm (3")
100mm (4")
150mm (6")
200mm (8")
250mm (10")
300mm (12")
350mm (14")
400mm (16")
450mm(18")
600mm (24")
750mm (30")
900mm (36")
1200mm (48")

N W E S
0 20 40 60 80 100 m

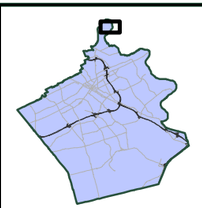

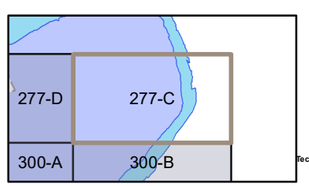

Kitchener Utilities

KITCHENER
Corporate Services
Technology Innovation and Services
Geospatial Data and Analytics
July 3, 2025

DISCLAIMER: This document is subject to copyright and may only be used for your personal, non-commercial use, provided you keep intact the copyright notice. The City of Kitchener assumes no responsibility for any errors, and is not liable for any damages of any kind resulting from the use of, or reliance on, the information contained in this document. The City of Kitchener does not make any representations or warranty, express or implied, concerning the accuracy, quality, likely results or reliability of the use of the information contained in this document. © 2025 The Corporation of the City of Kitchener. Some portions of this publication are produced using information under licensed use from Teranet ©1998 Protected by Copyright - May not be reproduced without Permission THIS IS NOT A PLAN OF SURVEY - PROJECTION: UTM NAD 83 zone 17

JOINS SHEET 277-A

No neighboring sheet to the west

JOINS SHEET 277-C

JOINS SHEET 300-A

Zone WAT 4

Zone WAT 4

Zone KIT 4A

KIWANIS PARK DR

RIVER OAK DR

FALCONRIDGE CRES

FALCONRIDGE DR

HAWKSWOOD DR

EAGLECREST ST

GREYHAWK ST

WOOLWICH ST

REDTAIL ST

1000

410

913

Kitchener Utilities
Water Quarter Grid
Atlas Map Sheet 277-D

Valve #

- Air Release
- Blowoff
- Pressure Reducing Valve
- Chamber
- Well
- WTP Treatment Plant
- Bacteriological Sampling Location
- Plastic Main
- SFM Sanitary Force Main
- Water Service Pipe
- Parcel with Unusual Private Water Service Connection

Main Ownership

- Kitchener
- Region
- Dual

Hydrant Flushing

Hydrant #

- Both Fall And Regular
- New Development
- Regular
- All Other

Main Diameter

- 25mm (1")
- 38mm (1.5")
- 50mm (2")
- 75mm (3")
- 100mm (4")
- 150mm (6")
- 200mm (8")
- 250mm (10")
- 300mm (12")
- 350mm (14")
- 400mm (16")
- 450mm(18")
- 600mm (24")
- 750mm (30")
- 900mm (36")
- 1200mm (48")

N W E S

0 20 40 60 80 100 m

277-D | 277-C | 300-A | 300-B

Kitchener Utilities

KITCHENER
Corporate Services
Technology Innovation and Services
Geospatial Data and Analytics
July 3, 2025

DISCLAIMER: This document is subject to copyright and may only be used for your personal, non-commercial use, provided you keep intact the copyright notice. The City of Kitchener assumes no responsibility for any errors, and is not liable for any damages of any kind resulting from the use of, or reliance on, the information contained in this document. The City of Kitchener does not make any representations or warranty, express or implied, concerning the accuracy, quality, likely results or reliability of the use of the information contained in this document. © 2025 The Corporation of the City of Kitchener. Some portions of this publication are produced using information under licensed use from Teranet ©1998 Protected by Copyright - May not be reproduced without Permission THIS IS NOT A PLAN OF SURVEY - PROJECTION: UTM NAD 83 zone 17

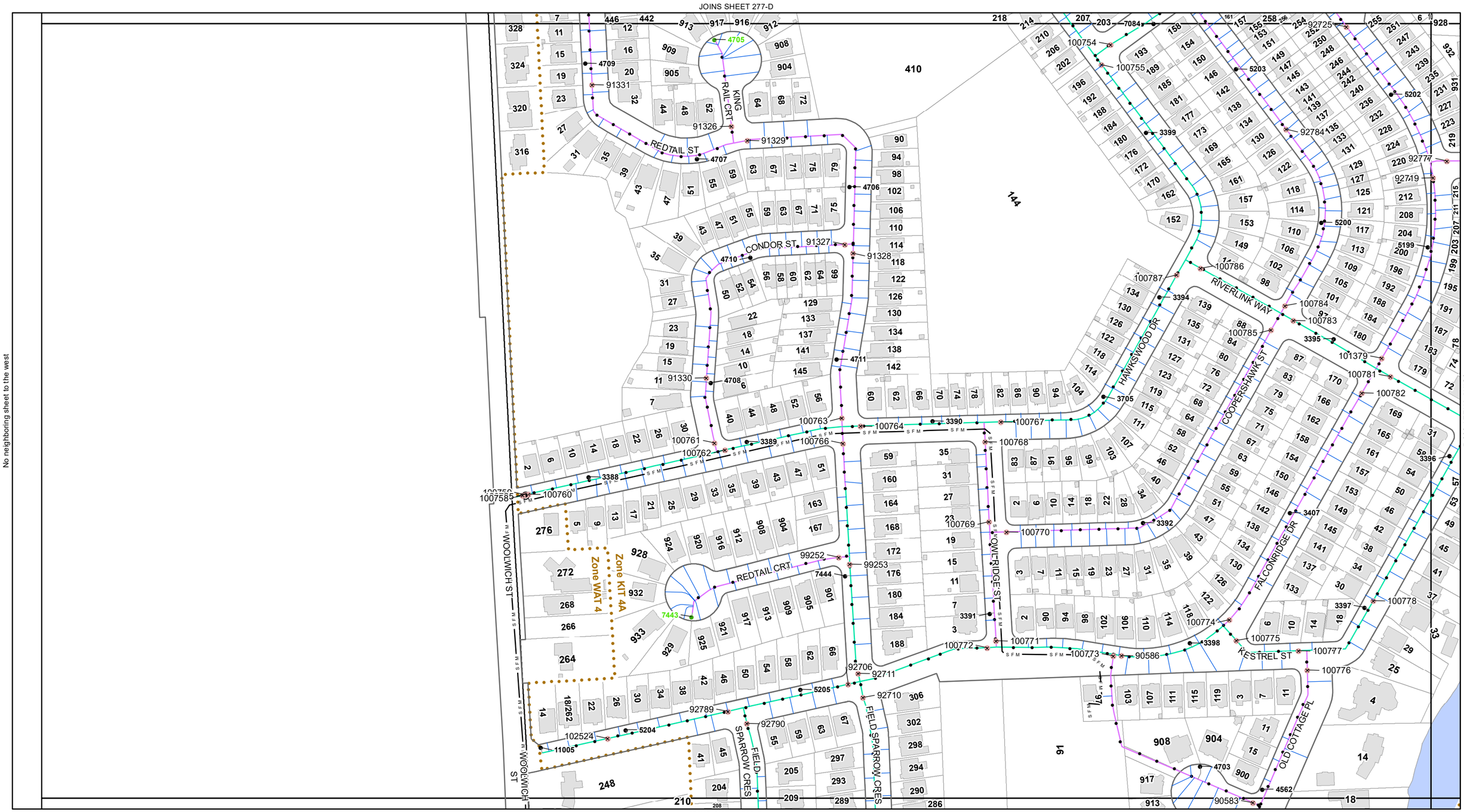

Kitchener Utilities Water Quarter Grid Atlas Map Sheet 300-A

Valve #
- Air Release
- Blowoff
- Pressure Reducing
- Valve
- Chamber
- Well

- WTP Treatment Plant
- Bacteriological Sampling Location
- Plastic Main
- SFM Sanitary Force Main
- Water Service Pipe
- Parcel with Unusual Private Water Service Connection

Main Ownership
- Kitchener
- Region
- Dual

Hydrant Flushing
- Hydrant # Both Fall And Regular
- New Development
- Regular
- All Other

Main Diameter
- 25mm (1")
- 38mm (1.5")
- 50mm (2")
- 75mm (3")
- 100mm (4")
- 150mm (6")
- 200mm (8")
- 250mm (10")
- 300mm (12")
- 350mm (14")
- 400mm (16")
- 450mm(18")
- 600mm (24")
- 750mm (30")
- 900mm (36")
- 1200mm (48")

N W E S

0 20 40 60 80 100 m

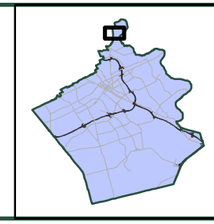

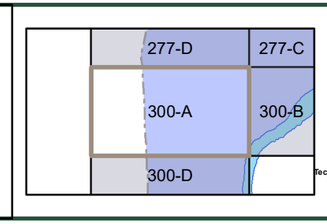

Kitchener Utilities

Kitchener Corporate Services Technology Innovation and Services Geospatial Data and Analytics July 3, 2025

DISCLAIMER: This document is subject to copyright and may only be used for your personal, non-commercial use, provided you keep intact the copyright notice. The City of Kitchener assumes no responsibility for any errors, and is not liable for any damages of any kind resulting from the use of, or reliance on, the information contained in this document. The City of Kitchener does not make any representations or warranty, express or implied, concerning the accuracy, quality, likely results or reliability of the use of the information contained in this document. © 2025 The Corporation of the City of Kitchener. Some portions of this publication are produced using information under licensed use from Teranet ©1998 Protected by Copyright - May not be reproduced without Permission THIS IS NOT A PLAN OF SURVEY - PROJECTION: UTM NAD 83 zone 17

JOINS SHEET 277-C

JOINS SHEET 300-A

No neighboring sheet to the east

EAGLECREST ST
FALCONRIDGE DR
KESTREL ST
RIVERLINK WAY
Zone KIT 4A
12563
5197
5201
92777
92698
92719
92696
5199
5198
100780
100779
3396

JOINS SHEET 300-C

Kitchener Utilities
Water Quarter Grid
Atlas Map Sheet 300-B

Valve #

- Air Release
- Blowoff
- Pressure Reducing Valve
- Chamber
- Well
- WTP Treatment Plant
- Bacteriological Sampling Location
- Plastic Main
- SFM Sanitary Force Main
- Water Service Pipe
- Parcel with Unusual Private Water Service Connection

Main Ownership
- Kitchener
- Region
- Dual

Hydrant Flushing
Hydrant #
- Both Fall And Regular
- New Development
- Regular
- All Other

Main Diameter
- 25mm (1")
- 38mm (1.5")
- 50mm (2")
- 75mm (3")
- 100mm (4")
- 150mm (6")
- 200mm (8")
- 250mm (10")
- 300mm (12")
- 350mm (14")
- 400mm (16")
- 450mm(18")
- 600mm (24")
- 750mm (30")
- 900mm (36")
- 1200mm (48")

N W E S

0 20 40 60 80 100 m

277-D | 277-C | 300-A | 300-B | 300-D

Kitchener Utilities

KITCHENER
Corporate Services
Technology Innovation and Services
Geospatial Data and Analytics
July 3, 2025

DISCLAIMER: This document is subject to copyright and may only be used for your personal, non-commercial use, provided you keep intact the copyright notice. The City of Kitchener assumes no responsibility for any errors, and is not liable for any damages of any kind resulting from the use of, or reliance on, the information contained in this document. The City of Kitchener does not make any representations or warranty, express or implied, concerning the accuracy, quality, likely results or reliability of the use of the information contained in this document. © 2025 The Corporation of the City of Kitchener. Some portions of this publication are produced using information under licensed use from Teranet ©1998 Protected by Copyright - May not be reproduced without Permission THIS IS NOT A PLAN OF SURVEY - PROJECTION: UTM NAD 83 zone 17

JOINS SHEET 300-A

No neighboring sheet to the west

JOINS SHEET 300-C

JOINS SHEET 324-A

FIELD SPARROW CRES

SUNBRIDGE CRES

WOOLWICH ST

OLD COTTAGE PL

Zone KIT 4A

Zone WAT 4

Zone KIT 4

Zone WAT 4

Kitchener Utilities
Water Quarter Grid
Atlas Map Sheet 300-D

Valve #

- Air Release
- Blowoff
- Pressure Reducing Valve
- Chamber
- Well
- Treatment Plant
- Bacteriological Sampling Location
- Plastic Main
- SFM Sanitary Force Main
- Water Service Pipe
- Parcel with Unusual Private Water Service Connection

Main Ownership
- Kitchener
- Region
- Dual

Hydrant Flushing

Hydrant #
- Both Fall And Regular
- New Development
- Regular
- All Other

Main Diameter
- 25mm (1")
- 38mm (1.5")
- 50mm (2")
- 75mm (3")
- 100mm (4")
- 150mm (6")
- 200mm (8")
- 250mm (10")
- 300mm (12")
- 350mm (14")
- 400mm (16")
- 450mm(18")
- 600mm (24")
- 750mm (30")
- 900mm (36")
- 1200mm (48")

N W E S

0 20 40 60 80 100 m

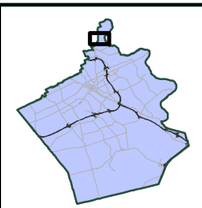

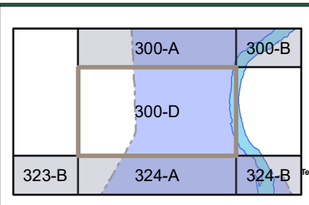

Kitchener Utilities

KITCHENER
Corporate Services
Technology Innovation and Services
Geospatial Data and Analytics
July 3, 2025

DISCLAIMER: This document is subject to copyright and may only be used for your personal, non-commercial use, provided you keep intact the copyright notice. The City of Kitchener assumes no responsibility for any errors, and is not liable for any damages of any kind resulting from the use of, or reliance on, the information contained in this document. The City of Kitchener does not make any representations or warranty, express or implied, concerning the accuracy, quality, likely results or reliability of the use of the information contained in this document. © 2025 The Corporation of the City of Kitchener. Some portions of this publication are produced using information under licensed use from Teranet ©1998 Protected by Copyright - May not be reproduced without Permission THIS IS NOT A PLAN OF SURVEY - PROJECTION: UTM NAD 83 zone 17

No neighboring sheet to the north

No neighboring sheet to the west

JOINS SHEET 324-A



JOINS SHEET 323-C

Kitchener Utilities
Water Quarter Grid
Atlas Map Sheet 323-B

Valve #

- Air Release
- Blowoff
- Pressure Reducing Valve
- Chamber
- Well
- WTP Treatment Plant
- Bacteriological Sampling Location
- Plastic Main
- S F M Sanitary Force Main
- Water Service Pipe
- Parcel with Unusual Private Water Service Connection

Main Ownership
- Kitchener
- Region
- Dual

Hydrant Flushing
Hydrant #
- Both Fall And Regular
- New Development
- Regular
- All Other

Main Diameter
- 25mm (1")
- 38mm (1.5")
- 50mm (2")
- 75mm (3")
- 100mm (4")
- 150mm (6")
- 200mm (8")
- 250mm (10")
- 300mm (12")
- 350mm (14")
- 400mm (16")
- 450mm(18")
- 600mm (24")
- 750mm (30")
- 900mm (36")
- 1200mm (48")

N W E S

0 20 40 60 80 100 m

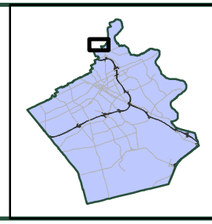

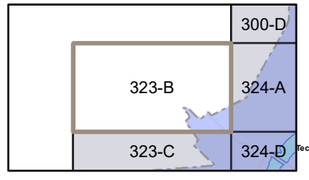

Kitchener Utilities

KITCHENER
Corporate Services
Technology Innovation and Services
Geospatial Data and Analytics
July 3, 2025

DISCLAIMER: This document is subject to copyright and may only be used for your personal, non-commercial use, provided you keep intact the copyright notice. The City of Kitchener assumes no responsibility for any errors, and is not liable for any damages of any kind resulting from the use of, or reliance on, the information contained in this document. The City of Kitchener does not make any representations or warranty, express or implied, concerning the accuracy, quality, likely results or reliability of the use of the information contained in this document. © 2025 The Corporation of the City of Kitchener. Some portions of this publication are produced using information under licensed use from Teranet ©1998 Protected by Copyright - May not be reproduced without Permission THIS IS NOT A PLAN OF SURVEY - PROJECTION: UTM NAD 83 zone 17

JOINS SHEET 323-B

JOINS SHEET 323-D

JOINS SHEET 324-D

JOINS SHEET 346-B

BRIDGE ST W

WOOLWICH ST

SHIRK PL

GENERAL DR

GENERAL DR

Zone WAT 4

Zone KIT 4

Zone KIT 4

2081

962

3024

964

560

963

961

3025

Kitchener Utilities
Water Quarter Grid
Atlas Map Sheet 323-C

Valve #

- Air Release
- Blowoff
- Pressure Reducing Valve
- Chamber
- Well
- WTP Treatment Plant
- Bacteriological Sampling Location
- Plastic Main
- SFM Sanitary Force Main
- Water Service Pipe
- Parcel with Unusual Private Water Service Connection

Main Ownership

- Kitchener
- Region
- Dual

Hydrant Flushing

Hydrant #

- Both Fall And Regular
- New Development
- Regular
- All Other

Main Diameter

- 25mm (1")
- 38mm (1.5")
- 50mm (2")
- 75mm (3")
- 100mm (4")
- 150mm (6")
- 200mm (8")
- 250mm (10")
- 300mm (12")
- 350mm (14")
- 400mm (16")
- 450mm(18")
- 600mm (24")
- 750mm (30")
- 900mm (36")
- 1200mm (48")

N W E S

0 20 40 60 80 100 m

323-B | 324-A | 323-C | 324-D | 346-B | 347-A

Kitchener Utilities

KITCHENER
Corporate Services
Technology Innovation and Services
Geospatial Data and Analytics
July 3, 2025

DISCLAIMER: This document is subject to copyright and may only be used for your personal, non-commercial use, provided you keep intact the copyright notice. The City of Kitchener assumes no responsibility for any errors, and is not liable for any damages of any kind resulting from the use of, or reliance on, the information contained in this document. The City of Kitchener does not make any representations or warranty, express or implied, concerning the accuracy, quality, likely results or reliability of the use of the information contained in this document. © 2025 The Corporation of the City of Kitchener. Some portions of this publication are produced using information under licensed use from Teranet ©1998 Protected by Copyright - May not be reproduced without Permission THIS IS NOT A PLAN OF SURVEY - PROJECTION: UTM NAD 83 zone 17

JOINS SHEET 300-D

JOINS SHEET 323-B

JOINS SHEET 324-B

JOINS SHEET 324-D

WOOLWICH ST

HILLCREST CRT

HILLCREST LANE

Zone WAT 4

Zone KIT 4

Zone KIT 4

Zone KIT 4

Zone BRIDGEPORT

2103

2102

944

10463

8786

109385

2119

940

939

8063

102201

818

942

8785

941

Kitchener Utilities
Water Quarter Grid
Atlas Map Sheet 324-A

Valve #

- Air Release
- Blowoff
- Pressure Reducing Valve
- Chamber
- Well
- WTP Treatment Plant
- Bacteriological Sampling Location
- Plastic Main
- SFM Sanitary Force Main
- Water Service Pipe
- Parcel with Unusual Private Water Service Connection

Main Ownership

- Kitchener
- Region
- Dual

Hydrant Flushing

Hydrant #

- Both Fall And Regular
- New Development
- Regular
- All Other

Main Diameter

- 25mm (1")
- 38mm (1.5")
- 50mm (2")
- 75mm (3")
- 100mm (4")
- 150mm (6")
- 200mm (8")
- 250mm (10")
- 300mm (12")
- 350mm (14")
- 400mm (16")
- 450mm(18")
- 600mm (24")
- 750mm (30")
- 900mm (36")
- 1200mm (48")

N W E S

0 20 40 60 80 100 m

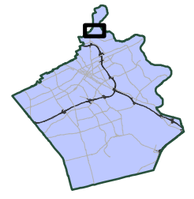

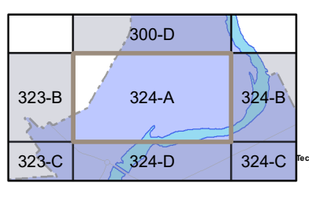

Kitchener Utilities

KITCHENER
Corporate Services
Technology Innovation and Services
Geospatial Data and Analytics
July 3, 2025

DISCLAIMER: This document is subject to copyright and may only be used for your personal, non-commercial use, provided you keep intact the copyright notice. The City of Kitchener assumes no responsibility for any errors, and is not liable for any damages of any kind resulting from the use of, or reliance on, the information contained in this document. The City of Kitchener does not make any representations or warranty, express or implied, concerning the accuracy, quality, likely results or reliability of the use of the information contained in this document. © 2025 The Corporation of the City of Kitchener. Some portions of this publication are produced using information under licensed use from Teranet ©1998 Protected by Copyright - May not be reproduced without Permission THIS IS NOT A PLAN OF SURVEY - PROJECTION: UTM NAD 83 zone 17

JOINS SHEET 300-C

JOINS SHEET 324-A

JOINS SHEET 325-A

Zone WAT 4
Zone KIT 4
Zone BRIDGEPORT
BLOOMINGDALE RD
NELSON AVE
STANLEY AVE
NORBERT PL
DANIEL AVE
SCHOFIELD DR
LARK ST
SCHWEITZER ST
100
50
75
153
151
178
180
181
109784
2115
882
114162
2114
894
1070
1068
90216
2958
879
878
1159
880
897
898
3278
1364

JOINS SHEET 324-C

Kitchener Utilities
Water Quarter Grid
Atlas Map Sheet 324-B

Valve #

- Air Release
- Blowoff
- Pressure Reducing Valve
- Chamber
- Well
- WTP Treatment Plant
- Bacteriological Sampling Location
- Plastic Main
- SFM Sanitary Force Main
- Water Service Pipe
- Parcel with Unusual Private Water Service Connection

Main Ownership
- Kitchener
- Region
- Dual

Hydrant Flushing (Hydrant #)
- Both Fall And Regular
- New Development
- Regular
- All Other

Main Diameter
- 25mm (1")
- 38mm (1.5")
- 50mm (2")
- 75mm (3")
- 100mm (4")
- 150mm (6")
- 200mm (8")
- 250mm (10")
- 300mm (12")
- 350mm (14")
- 400mm (16")
- 450mm(18")
- 600mm (24")
- 750mm (30")
- 900mm (36")
- 1200mm (48")

N W E S

0 20 40 60 80 100 m

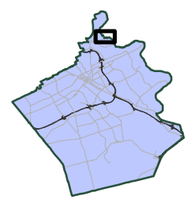

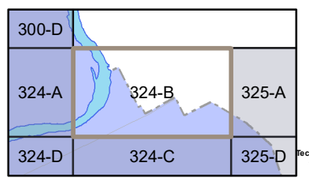

Kitchener Utilities

KITCHENER
Corporate Services
Technology Innovation and Services
Geospatial Data and Analytics
July 3, 2025

DISCLAIMER: This document is subject to copyright and may only be used for your personal, non-commercial use, provided you keep intact the copyright notice. The City of Kitchener assumes no responsibility for any errors, and is not liable for any damages of any kind resulting from the use of, or reliance on, the information contained in this document. The City of Kitchener does not make any representations or warranty, express or implied, concerning the accuracy, quality, likely results or reliability of the use of the information contained in this document. © 2025 The Corporation of the City of Kitchener. Some portions of this publication are produced using information under licensed use from Teranet ©1998 Protected by Copyright - May not be reproduced without Permission THIS IS NOT A PLAN OF SURVEY - PROJECTION: UTM NAD 83 zone 17

JOINS SHEET 324-B

JOINS SHEET 324-D

JOINS SHEET 325-D

JOINS SHEET 347-B

BLOOMINGDALE RD
COLYER PL
NORBERT PL
CLARK ST
DANIEL AVE
STREET A
SYLVIA ST
NELSON AVE
STANLEY AVE
SCHWEITZER ST
LUNA CRES
HOLLINGER CRES
TAGGE CRES
TAGGE ST
INGE CRT
SCHUELLER ST
HOWARD PL
BRIDGE ST E

Kitchener Utilities
Water Quarter Grid
Atlas Map Sheet 324-C

Valve #
Air Release
Blowoff
Pressure Reducing
Valve
Chamber
Well

WTP Treatment Plant
Bacteriological Sampling Location
Plastic Main
SFM Sanitary Force Main
Water Service Pipe
Parcel with Unusual Private Water Service Connection

Main Ownership
Kitchener
Region
Dual

Hydrant Flushing
Hydrant #
Both Fall And Regular
New Development
Regular
All Other

Main Diameter
25mm (1")
38mm (1.5")
50mm (2")
75mm (3")
100mm (4")
150mm (6")
200mm (8")
250mm (10")
300mm (12")
350mm (14")
400mm (16")
450mm(18")
600mm (24")
750mm (30")
900mm (36")
1200mm (48")

N W E S

0 20 40 60 80 100 m

324-A	324-B	325-A
324-D	324-C	325-D
347-A	347-B	

Kitchener Utilities

Corporate Services
Technology Innovation and Services
Geospatial Data and Analytics
July 3, 2025

DISCLAIMER: This document is subject to copyright and may only be used for your personal, non-commercial use, provided you keep intact the copyright notice. The City of Kitchener assumes no responsibility for any errors, and is not liable for any damages of any kind resulting from the use of, or reliance on, the information contained in this document. The City of Kitchener does not make any representations or warranty, express or implied, concerning the accuracy, quality, likely results or reliability of the use of the information contained in this document. © 2025 The Corporation of the City of Kitchener. Some portions of this publication are produced using information under licensed use from Teranet ©1998 Protected by Copyright - May not be reproduced without Permission THIS IS NOT A PLAN OF SURVEY - PROJECTION: UTM NAD 83 zone 17

JOINS SHEET 324-A

JOINS SHEET 323-C

JOINS SHEET 324-C

JOINS SHEET 347-A

Kitchener Utilities
Water Quarter Grid
Atlas Map Sheet 324-D

Air Release
Blowoff
Pressure Reducing
Valve #
Valve
Chamber
Well

Treatment Plant
Bacteriological Sampling Location
Plastic Main
SFM Sanitary Force Main
Water Service Pipe
Parcel with Unusual Private Water Service Connection

Main Ownership
Kitchener
Region
Dual

Hydrant Flushing
Hydrant #
Both Fall And Regular
New Development
Regular
All Other

Main Diameter
25mm (1")
38mm (1.5")
50mm (2")
75mm (3")
100mm (4")
150mm (6")
200mm (8")
250mm (10")
300mm (12")
350mm (14")
400mm (16")
450mm(18")
600mm (24")
750mm (30")
900mm (36")
1200mm (48")

N W E S

0 20 40 60 80 100 m

323-B	324-A	324-B
323-C	324-D	324-C
346-B	347-A	347-B

Kitchener Utilities

Corporate Services
Technology Innovation and Services
Geospatial Data and Analytics
July 3, 2025

DISCLAIMER: This document is subject to copyright and may only be used for your personal, non-commercial use, provided you keep intact the copyright notice. The City of Kitchener assumes no responsibility for any errors, and is not liable for any damages of any kind resulting from the use of, or reliance on, the information contained in this document. The City of Kitchener does not make any representations or warranty, express or implied, concerning the accuracy, quality, likely results or reliability of the use of the information contained in this document. © 2025 The Corporation of the City of Kitchener. Some portions of this publication are produced using information under licensed use from Teranet ©1998 Protected by Copyright - May not be reproduced without Permission THIS IS NOT A PLAN OF SURVEY - PROJECTION: UTM NAD 83 zone 17

No neighboring sheet to the north

JOINS SHEET 324-B

No neighboring sheet to the east

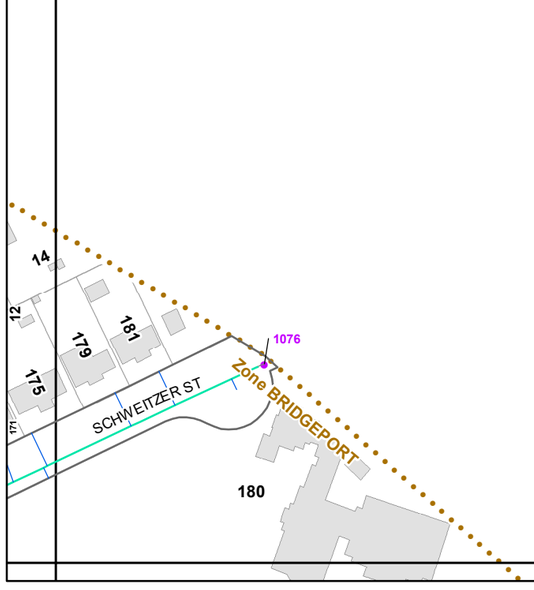

JOINS SHEET 325-D

Kitchener Utilities
Water Quarter Grid
Atlas Map Sheet 325-A

Valve #
- Air Release
- Blowoff
- Pressure Reducing Valve
- Chamber
- Well
- WTP Treatment Plant
- Bacteriological Sampling Location
- Plastic Main
- S F M Sanitary Force Main
- Water Service Pipe
- Parcel with Unusual Private Water Service Connection

Main Ownership
- Kitchener
- Region
- Dual

Hydrant Flushing
Hydrant #
- Both Fall And Regular
- New Development
- Regular
- All Other

Main Diameter
- 25mm (1")
- 38mm (1.5")
- 50mm (2")
- 75mm (3")
- 100mm (4")
- 150mm (6")
- 200mm (8")
- 250mm (10")
- 300mm (12")
- 350mm (14")
- 400mm (16")
- 450mm(18")
- 600mm (24")
- 750mm (30")
- 900mm (36")
- 1200mm (48")

N W E S

0 20 40 60 80 100 m

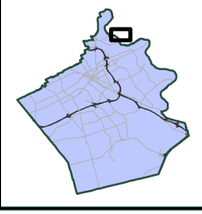

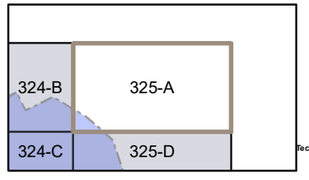

Kitchener Utilities

KITCHENER
Corporate Services
Technology Innovation and Services
Geospatial Data and Analytics
July 3, 2025

DISCLAIMER: This document is subject to copyright and may only be used for your personal, non-commercial use, provided you keep intact the copyright notice. The City of Kitchener assumes no responsibility for any errors, and is not liable for any damages of any kind resulting from the use of, or reliance on, the information contained in this document. The City of Kitchener does not make any representations or warranty, express or implied, concerning the accuracy, quality, likely results or reliability of the use of the information contained in this document. © 2025 The Corporation of the City of Kitchener. Some portions of this publication are produced using information under licensed use from Teranet ©1998 Protected by Copyright - May not be reproduced without Permission THIS IS NOT A PLAN OF SURVEY - PROJECTION: UTM NAD 83 zone 17

JOINS SHEET 325-A

JOINS SHEET 324-C

JOINS SHEET 325-C



JOINS SHEET 348-A

Kitchener Utilities
Water Quarter Grid
Atlas Map Sheet 325-D

Valve #

- Air Release
- Blowoff
- Pressure Reducing Valve
- Chamber
- Well
- WTP Treatment Plant
- Bacteriological Sampling Location
- Plastic Main
- SFM Sanitary Force Main
- Water Service Pipe
- Parcel with Unusual Private Water Service Connection

Main Ownership
- Kitchener
- Region
- Dual

Hydrant Flushing
Hydrant #
- Both Fall And Regular
- New Development
- Regular
- All Other

Main Diameter
- 25mm (1")
- 38mm (1.5")
- 50mm (2")
- 75mm (3")
- 100mm (4")
- 150mm (6")
- 200mm (8")
- 250mm (10")
- 300mm (12")
- 350mm (14")
- 400mm (16")
- 450mm(18")
- 600mm (24")
- 750mm (30")
- 900mm (36")
- 1200mm (48")

N W E S

0 20 40 60 80 100 m

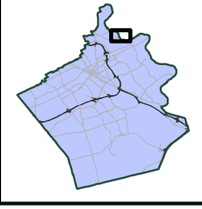

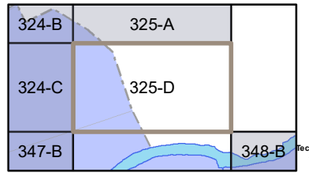

Kitchener Utilities

KITCHENER
Corporate Services
Technology Innovation and Services
Geospatial Data and Analytics
July 3, 2025

DISCLAIMER: This document is subject to copyright and may only be used for your personal, non-commercial use, provided you keep intact the copyright notice. The City of Kitchener assumes no responsibility for any errors, and is not liable for any damages of any kind resulting from the use of, or reliance on, the information contained in this document. The City of Kitchener does not make any representations or warranty, express or implied, concerning the accuracy, quality, likely results or reliability of the use of the information contained in this document. © 2025 The Corporation of the City of Kitchener. Some portions of this publication are produced using information under licensed use from Teranet ©1998 Protected by Copyright - May not be reproduced without Permission THIS IS NOT A PLAN OF SURVEY - PROJECTION: UTM NAD 83 zone 17

No neighboring sheet to the north

JOINS SHEET 326-D

No neighboring sheet to the east

Zone BRESLAU

Zone BRESLAU

Zone KIT 4

2500

4006352

4006339

VICTORIA ST N

101564

112651

7501

112650

112652

112649

101560

101559

JOINS SHEET 349-B

Kitchener Utilities
Water Quarter Grid
Atlas Map Sheet 326-C

Air Release
Blowoff
Pressure Reducing
Valve #
Valve
Chamber
Well

Treatment Plant
Bacteriological Sampling Location
Plastic Main
S F M Sanitary Force Main
Water Service Pipe
Parcel with Unusual Private Water Service Connection

Main Ownership
Kitchener
Region
Dual

Hydrant Flushing
Hydrant #
Both Fall And Regular
New Development
Regular
All Other

Main Diameter
25mm (1")
38mm (1.5")
50mm (2")
75mm (3")
100mm (4")
150mm (6")
200mm (8")
250mm (10")
300mm (12")
350mm (14")
400mm (16")
450mm(18")
600mm (24")
750mm (30")
900mm (36")
1200mm (48")

N W E S

0 20 40 60 80 100 m

326-D
326-C
349-A

Kitchener Utilities

KITCHENER
Corporate Services
Technology Innovation and Services
Geospatial Data and Analytics
July 3, 2025

DISCLAIMER: This document is subject to copyright and may only be used for your personal, non-commercial use, provided you keep intact the copyright notice. The City of Kitchener assumes no responsibility for any errors, and is not liable for any damages of any kind resulting from the use of, or reliance on, the information contained in this document. The City of Kitchener does not make any representations or warranty, express or implied, concerning the accuracy, quality, likely results or reliability of the use of the information contained in this document. © 2025 The Corporation of the City of Kitchener. Some portions of this publication are produced using information under licensed use from Teranet ©1998 Protected by Copyright - May not be reproduced without Permission THIS IS NOT A PLAN OF SURVEY - PROJECTION: UTM NAD 83 zone 17

No neighboring sheet to the north

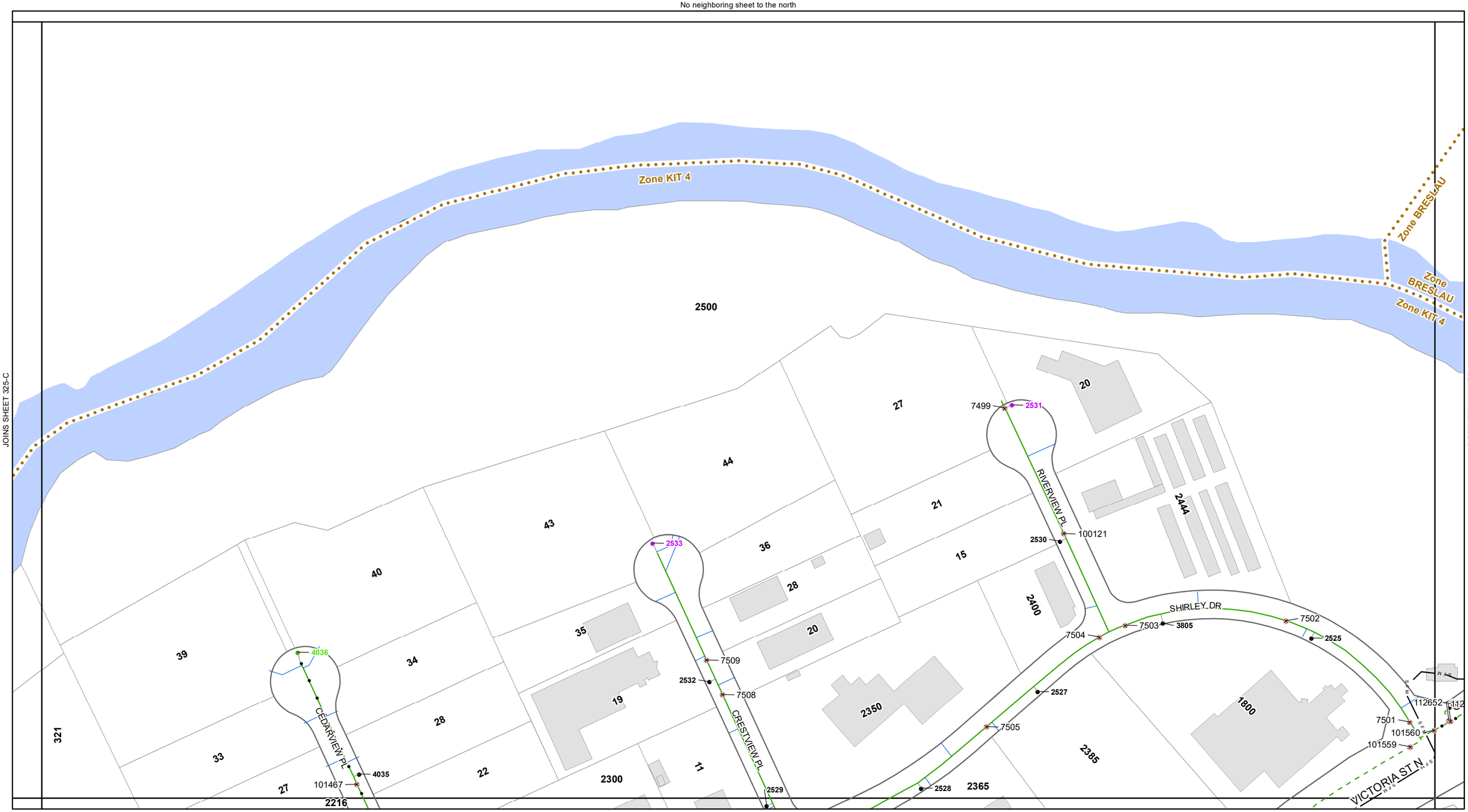

Kitchener Utilities Water Quarter Grid Atlas Map Sheet 326-D

Air Release
Blowoff
Pressure Reducing
Valve #
Valve
Chamber
Well

WTP Treatment Plant
Bacteriological Sampling Location
Plastic Main
SFM Sanitary Force Main
Water Service Pipe
Parcel with Unusual Private Water Service Connection

Main Ownership
Kitchener
Region
Dual

Hydrant Flushing
Hydrant #
Both Fall And Regular
New Development
Regular
All Other

Main Diameter
25mm (1")
38mm (1.5")
50mm (2")
75mm (3")
100mm (4")
150mm (6")
200mm (8")
250mm (10")
300mm (12")
350mm (14")
400mm (16")
450mm(18")
600mm (24")
750mm (30")
900mm (36")
1200mm (48")

N W E S

0 20 40 60 80 100 m

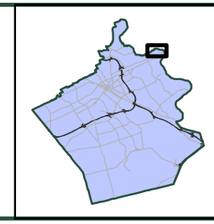

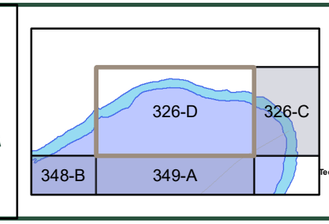

Kitchener Utilities

KITCHENER
Corporate Services
Technology Innovation and Services
Geospatial Data and Analytics
July 3, 2025

DISCLAIMER: This document is subject to copyright and may only be used for your personal, non-commercial use, provided you keep intact the copyright notice. The City of Kitchener assumes no responsibility for any errors, and is not liable for any damages of any kind resulting from the use of, or reliance on, the information contained in this document. The City of Kitchener does not make any representations or warranty, express or implied, concerning the accuracy, quality, likely results or reliability of the use of the information contained in this document. © 2025 The Corporation of the City of Kitchener. Some portions of this publication are produced using information under licensed use from Teranet ©1998 Protected by Copyright - May not be reproduced without Permission THIS IS NOT A PLAN OF SURVEY - PROJECTION: UTM NAD 83 zone 17

JOINS SHEET 323-C

No neighboring sheet to the west

JOINS SHEET 347-A

JOINS SHEET 346-C

Zone KIT 4
Zone WAT 4

SPRINGDALE DR
GENERAL DR
HORIZON CRT
LANG CRES
BRIDGEPORT RD
MACKIE PL
LEANDER PL
HAMEL AVE

1045 1044 103088 11263 103089 103090 11264 103092 11265 103091 103096 103095 11266 103093 11267 114001 1539 960 3026 956 95215 11268 103094 1211 1221 506 1210 3154 3155 3153 1432 100297 94812 505 1212 1214

Kitchener Utilities
Water Quarter Grid
Atlas Map Sheet 346-B

Valve #
Air Release
Blowoff
Pressure Reducing Valve
Chamber
Well
WTP Treatment Plant
Bacteriological Sampling Location
Plastic Main
S F M Sanitary Force Main
Water Service Pipe
Parcel with Unusual Private Water Service Connection

Main Ownership
Kitchener
Region
Dual

Hydrant Flushing
Hydrant #
Both Fall And Regular
New Development
Regular
All Other

Main Diameter
25mm (1")
38mm (1.5")
50mm (2")
75mm (3")
100mm (4")
150mm (6")
200mm (8")
250mm (10")
300mm (12")
350mm (14")
400mm (16")
450mm(18")
600mm (24")
750mm (30")
900mm (36")
1200mm (48")

N W E S

0 20 40 60 80 100 m



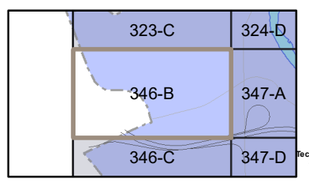

Kitchener Utilities

KITCHENER
Corporate Services
Technology Innovation and Services
Geospatial Data and Analytics
July 3, 2025

DISCLAIMER: This document is subject to copyright and may only be used for your personal, non-commercial use, provided you keep intact the copyright notice. The City of Kitchener assumes no responsibility for any errors, and is not liable for any damages of any kind resulting from the use of, or reliance on, the information contained in this document. The City of Kitchener does not make any representations or warranty, express or implied, concerning the accuracy, quality, likely results or reliability of the use of the information contained in this document. © 2025 The Corporation of the City of Kitchener. Some portions of this publication are produced using information under licensed use from Teranet ©1998 Protected by Copyright - May not be reproduced without Permission THIS IS NOT A PLAN OF SURVEY - PROJECTION: UTM NAD 83 zone 17

JOINS SHEET 346-B
JOINS SHEET 346-D
JOINS SHEET 347-D
JOINS SHEET 368-B

Kitchener Utilities
Water Quarter Grid
Atlas Map Sheet 346-C

Air Release
Blowoff
Pressure Reducing
Valve #
Valve
Chamber
Well

Treatment Plant
Bacteriological Sampling Location
Plastic Main
SFM Sanitary Force Main
Water Service Pipe
Parcel with Unusual Private Water Service Connection

Main Ownership
Kitchener
Region
Dual

Hydrant Flushing
Hydrant #
Both Fall And Regular
New Development
Regular
All Other

Main Diameter
25mm (1")
38mm (1.5")
50mm (2")
75mm (3")
100mm (4")
150mm (6")
200mm (8")
250mm (10")
300mm (12")
350mm (14")
400mm (16")
450mm(18")
600mm (24")
750mm (30")
900mm (36")
1200mm (48")

N W E S

0 20 40 60 80 100 m

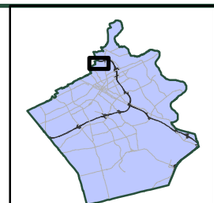

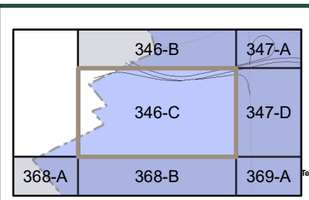

Kitchener Utilities

KITCHENER
Corporate Services
Technology Innovation and Services
Geospatial Data and Analytics
July 3, 2025

DISCLAIMER: This document is subject to copyright and may only be used for your personal, non-commercial use, provided you keep intact the copyright notice. The City of Kitchener assumes no responsibility for any errors, and is not liable for any damages of any kind resulting from the use of, or reliance on, the information contained in this document. The City of Kitchener does not make any representations or warranty, express or implied, concerning the accuracy, quality, likely results or reliability of the use of the information contained in this document. © 2025 The Corporation of the City of Kitchener. Some portions of this publication are produced using information under licensed use from Teranet ©1998 Protected by Copyright - May not be reproduced without Permission THIS IS NOT A PLAN OF SURVEY - PROJECTION: UTM NAD 83 zone 17

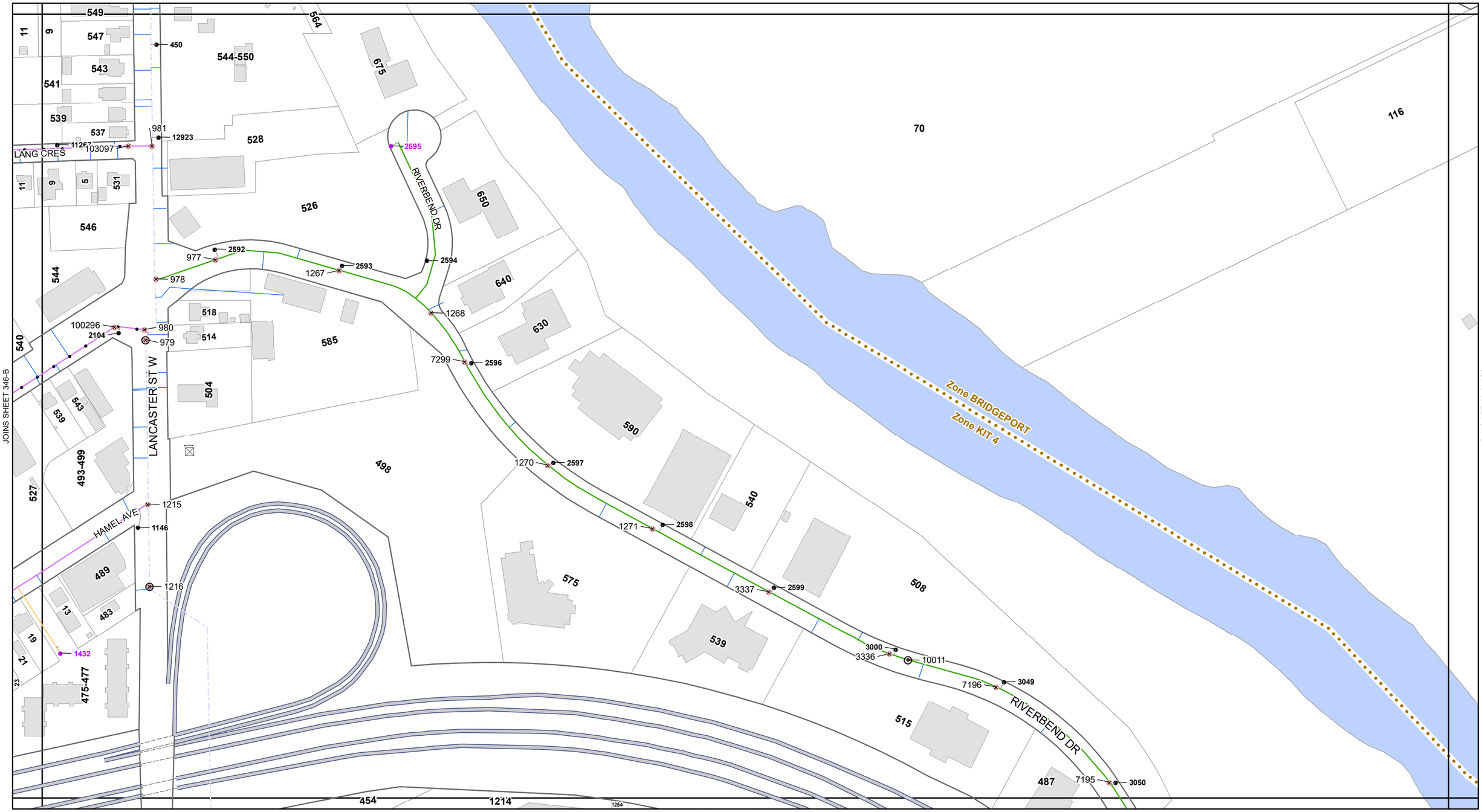

Kitchener Utilities Water Quarter Grid Atlas Map Sheet 347-A

Air Release
Blowoff
Pressure Reducing
Valve #
Valve
Chamber
Well
WTP Treatment Plant
Bacteriological Sampling Location
Plastic Main
SFM Sanitary Force Main
Water Service Pipe
Parcel with Unusual Private Water Service Connection

Main Ownership
Kitchener
Region
Dual

Hydrant Flushing
Hydrant #
Both Fall And Regular
New Development
Regular
All Other

Main Diameter
25mm (1")
38mm (1.5")
50mm (2")
75mm (3")
100mm (4")
150mm (6")
200mm (8")
250mm (10")
300mm (12")
350mm (14")
400mm (16")
450mm(18")
600mm (24")
750mm (30")
900mm (36")
1200mm (48")

N W E S

0 20 40 60 80 100 m

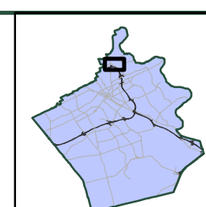

323-C	324-D	324-C
346-B	347-A	347-B
346-C	347-D	347-C

Kitchener Utilities

Kitchener
Corporate Services
Technology Innovation and Services
Geospatial Data and Analytics
July 3, 2025

DISCLAIMER: This document is subject to copyright and may only be used for your personal, non-commercial use, provided you keep intact the copyright notice. The City of Kitchener assumes no responsibility for any errors, and is not liable for any damages of any kind resulting from the use of, or reliance on, the information contained in this document. The City of Kitchener does not make any representations or warranty, express or implied, concerning the accuracy, quality, likely results or reliability of the use of the information contained in this document. © 2025 The Corporation of the City of Kitchener. Some portions of this publication are produced using information under licensed use from Teranet ©1998 Protected by Copyright - May not be reproduced without Permission THIS IS NOT A PLAN OF SURVEY - PROJECTION: UTM NAD 83 zone 17

JOINS SHEET 324-C

JOINS SHEET 347-A

JOINS SHEET 348-A

JOINS SHEET 347-C

Kitchener Utilities
Water Quarter Grid
Atlas Map Sheet 347-B

Valve #

- Air Release
- Blowoff
- Pressure Reducing Valve
- Chamber
- Well
- WTP Treatment Plant
- Bacteriological Sampling Location
- Plastic Main
- SFM Sanitary Force Main
- Water Service Pipe
- Parcel with Unusual Private Water Service Connection

Main Ownership
- Kitchener
- Region
- Dual

Hydrant Flushing (Hydrant #)
- Both Fall And Regular
- New Development
- Regular
- All Other

Main Diameter
- 25mm (1")
- 38mm (1.5")
- 50mm (2")
- 75mm (3")
- 100mm (4")
- 150mm (6")
- 200mm (8")
- 250mm (10")
- 300mm (12")
- 350mm (14")
- 400mm (16")
- 450mm(18")
- 600mm (24")
- 750mm (30")
- 900mm (36")
- 1200mm (48")

N W E S

0 20 40 60 80 100 m



324-D	324-C	325-D
347-A	347-B	
347-D	347-C	348-D

Kitchener Utilities

KITCHENER
Corporate Services
Technology Innovation and Services
Geospatial Data and Analytics
July 3, 2025

DISCLAIMER: This document is subject to copyright and may only be used for your personal, non-commercial use, provided you keep intact the copyright notice. The City of Kitchener assumes no responsibility for any errors, and is not liable for any damages of any kind resulting from the use of, or reliance on, the information contained in this document. The City of Kitchener does not make any representations or warranty, express or implied, concerning the accuracy, quality, likely results or reliability of the use of the information contained in this document. © 2025 The Corporation of the City of Kitchener. Some portions of this publication are produced using information under licensed use from Teranet ©1998 Protected by Copyright - May not be reproduced without Permission THIS IS NOT A PLAN OF SURVEY - PROJECTION: UTM NAD 83 zone 17

JOINS SHEET 347-B

JOINS SHEET 347-D

JOINS SHEET 348-D

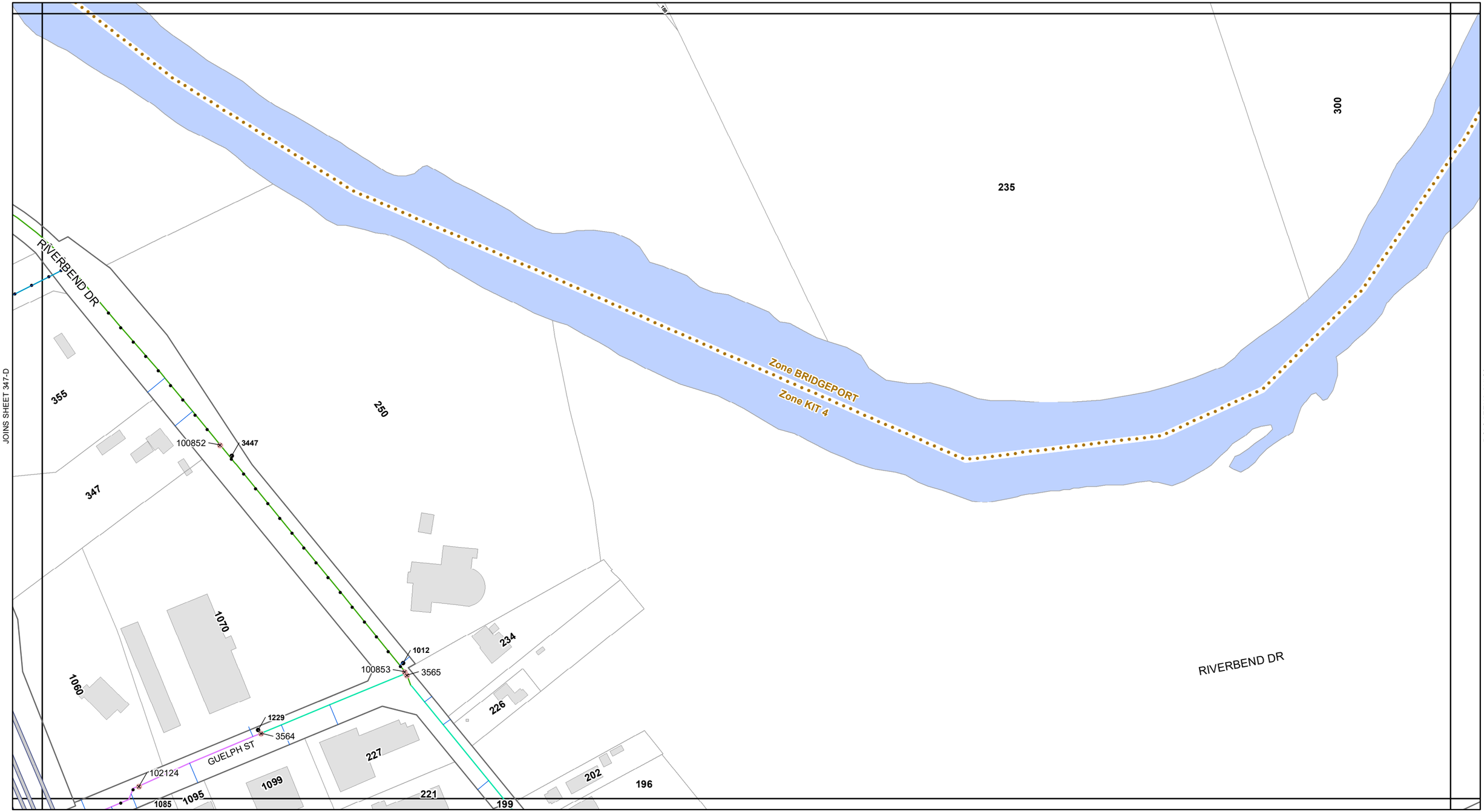

JOINS SHEET 369-B

Kitchener Utilities
Water Quarter Grid
Atlas Map Sheet 347-C

Air Release
Blowoff
Pressure Reducing
Valve #
Valve
Chamber
Well

Treatment Plant
Bacteriological Sampling Location
Plastic Main
SFM Sanitary Force Main
Water Service Pipe
Parcel with Unusual Private Water Service Connection

Main Ownership
Kitchener
Region
Dual

Hydrant Flushing
Hydrant #
Both Fall And Regular
New Development
Regular
All Other

Main Diameter
25mm (1")
38mm (1.5")
50mm (2")
75mm (3")
100mm (4")
150mm (6")
200mm (8")
250mm (10")
300mm (12")
350mm (14")
400mm (16")
450mm(18")
600mm (24")
750mm (30")
900mm (36")
1200mm (48")

N
W E
S
0 20 40 60 80 100 m

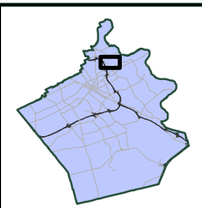

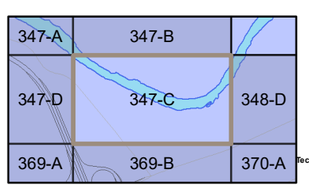

Kitchener Utilities

KITCHENER
Corporate Services
Technology Innovation and Services
Geospatial Data and Analytics
July 3, 2025

DISCLAIMER: This document is subject to copyright and may only be used for your personal, non-commercial use, provided you keep intact the copyright notice. The City of Kitchener assumes no responsibility for any errors, and is not liable for any damages of any kind resulting from the use of, or reliance on, the information contained in this document. The City of Kitchener does not make any representations or warranty, express or implied, concerning the accuracy, quality, likely results or reliability of the use of the information contained in this document. © 2025 The Corporation of the City of Kitchener. Some portions of this publication are produced using information under licensed use from Teranet ©1998 Protected by Copyright - May not be reproduced without Permission THIS IS NOT A PLAN OF SURVEY - PROJECTION: UTM NAD 83 zone 17

JOINS SHEET 347-A

JOINS SHEET 346-C

JOINS SHEET 347-C

JOINS SHEET 369-A

LANCASTER ST W
UNION LANE
UNION ST
RIVERBEND DR
CAMPBELL AVE
MAPLE AVE
BIRCH AVE
SEREDA RD
ARNOLD ST
BOND ST
ASH ST
CLIFTON RD

Kitchener Utilities
Water Quarter Grid
Atlas Map Sheet 347-D

Valve #

- Air Release
- Blowoff
- Pressure Reducing Valve
- Chamber
- Well
- WTP Treatment Plant
- Bacteriological Sampling Location
- Plastic Main
- SFM Sanitary Force Main
- Water Service Pipe
- Parcel with Unusual Private Water Service Connection

Main Ownership
- Kitchener
- Region
- Dual

Hydrant Flushing
Hydrant #
- Both Fall And Regular
- New Development
- Regular
- All Other

Main Diameter
- 25mm (1")
- 38mm (1.5")
- 50mm (2")
- 75mm (3")
- 100mm (4")
- 150mm (6")
- 200mm (8")
- 250mm (10")
- 300mm (12")
- 350mm (14")
- 400mm (16")
- 450mm(18")
- 600mm (24")
- 750mm (30")
- 900mm (36")
- 1200mm (48")

N W E S

0 20 40 60 80 100 m

346-B	347-A	347-B
346-C	347-D	347-C
368-B	369-A	369-B

Kitchener Utilities

KITCHENER
Corporate Services
Technology Innovation and Services
Geospatial Data and Analytics
July 3, 2025

DISCLAIMER: This document is subject to copyright and may only be used for your personal, non-commercial use, provided you keep intact the copyright notice. The City of Kitchener assumes no responsibility for any errors, and is not liable for any damages of any kind resulting from the use of, or reliance on, the information contained in this document. The City of Kitchener does not make any representations or warranty, express or implied, concerning the accuracy, quality, likely results or reliability of the use of the information contained in this document. © 2025 The Corporation of the City of Kitchener. Some portions of this publication are produced using information under licensed use from Teranet ©1998 Protected by Copyright - May not be reproduced without Permission THIS IS NOT A PLAN OF SURVEY - PROJECTION: UTM NAD 83 zone 17

JOINS SHEET 325-C

JOINS SHEET 348-A

JOINS SHEET 349-A

JOINS SHEET 348-C

Zone KIT 4

HESH CRES

SHIRLEY DR

BINGEMANS CENTRE DR

102091 4198 4199 4200 102090 4201 4202 3857 101456 101455 3858 90011 90012 90013 90014 4455 101115 3611 101114 3610 101111 3607 3606 101110

321 291 281 271 261 331 341 290 280 270 250 241 231 425 560 2158 2138 2118 2098 2090 2165 2145 2101 2085 2053 1572-1580 1540-1560 1520 1510 1502 3691

Kitchener Utilities
Water Quarter Grid
Atlas Map Sheet 348-B

Air Release
Blowoff
Pressure Reducing
Valve # Valve
Chamber
Well

WTP Treatment Plant
Bacteriological Sampling Location
Plastic Main
SFM Sanitary Force Main
Water Service Pipe
Parcel with Unusual Private Water Service Connection

Main Ownership
Kitchener
Region
Dual

Hydrant Flushing
Hydrant # Both Fall And Regular
New Development
Regular
All Other

Main Diameter
25mm (1")
38mm (1.5")
50mm (2")
75mm (3")
100mm (4")
150mm (6")
200mm (8")
250mm (10")
300mm (12")
350mm (14")
400mm (16")
450mm(18")
600mm (24")
750mm (30")
900mm (36")
1200mm (48")

N W E S

0 20 40 60 80 100 m

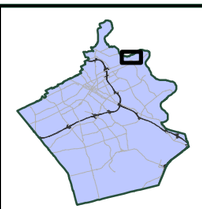

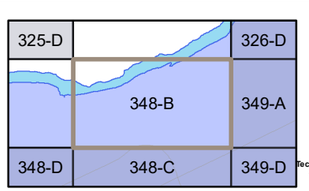

Kitchener Utilities

KITCHENER
Corporate Services
Technology Innovation and Services
Geospatial Data and Analytics
July 3, 2025

DISCLAIMER: This document is subject to copyright and may only be used for your personal, non-commercial use, provided you keep intact the copyright notice. The City of Kitchener assumes no responsibility for any errors, and is not liable for any damages of any kind resulting from the use of, or reliance on, the information contained in this document. The City of Kitchener does not make any representations or warranty, express or implied, concerning the accuracy, quality, likely results or reliability of the use of the information contained in this document. © 2025 The Corporation of the City of Kitchener. Some portions of this publication are produced using information under licensed use from Teranet ©1998 Protected by Copyright - May not be reproduced without Permission THIS IS NOT A PLAN OF SURVEY - PROJECTION: UTM NAD 83 zone 17

JOINS SHEET 348-B
JOINS SHEET 348-D
JOINS SHEET 349-D
JOINS SHEET 370-B

BINGEMANS CENTRE DR
VICTORIA ST N
SMETANA DR
ROTHSAY AVE
SUNRISE DR
SUNRISE PL
OTTERBEIN RD
LACKNER BLVD
NATCHEZ RD

Kitchener Utilities
Water Quarter Grid
Atlas Map Sheet 348-C

Air Release
Blowoff
Pressure Reducing
Valve #
Valve
Chamber
Well

WTP Treatment Plant
Bacteriological Sampling Location
Plastic Main
SFM Sanitary Force Main
Water Service Pipe
Parcel with Unusual Private Water Service Connection

Main Ownership
Kitchener
Region
Dual

Hydrant Flushing
Hydrant #
Both Fall And Regular
New Development
Regular
All Other

Main Diameter
25mm (1")
38mm (1.5")
50mm (2")
75mm (3")
100mm (4")
150mm (6")
200mm (8")
250mm (10")
300mm (12")
350mm (14")
400mm (16")
450mm(18")
600mm (24")
750mm (30")
900mm (36")
1200mm (48")

N W E S
0 20 40 60 80 100 m

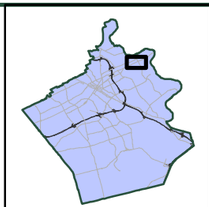

	348-B	349-A
348-D	348-C	349-D
370-A	370-B	371-A

Kitchener Utilities
KITCHENER
Corporate Services
Technology Innovation and Services
Geospatial Data and Analytics
July 3, 2025

DISCLAIMER: This document is subject to copyright and may only be used for your personal, non-commercial use, provided you keep intact the copyright notice. The City of Kitchener assumes no responsibility for any errors, and is not liable for any damages of any kind resulting from the use of, or reliance on, the information contained in this document. The City of Kitchener does not make any representations or warranty, express or implied, concerning the accuracy, quality, likely results or reliability of the use of the information contained in this document. © 2025 The Corporation of the City of Kitchener. Some portions of this publication are produced using information under licensed use from Teranet ©1998 Protected by Copyright - May not be reproduced without Permission THIS IS NOT A PLAN OF SURVEY - PROJECTION: UTM NAD 83 zone 17



Kitchener Utilities Water Quarter Grid Atlas Map Sheet 348-D

Air Release
Blowoff
Pressure Reducing
Valve #
Valve
Chamber
Well
WTP Treatment Plant
Bacteriological Sampling Location
Plastic Main
SFM Sanitary Force Main
Water Service Pipe
Parcel with Unusual Private Water Service Connection

Main Ownership
Kitchener
Region
Dual

Hydrant Flushing
Hydrant #
Both Fall And Regular
New Development
Regular
All Other

Main Diameter
25mm (1")
38mm (1.5")
50mm (2")
75mm (3")
100mm (4")
150mm (6")
200mm (8")
250mm (10")
300mm (12")
350mm (14")
400mm (16")
450mm(18")
600mm (24")
750mm (30")
900mm (36")
1200mm (48")

N W E S

0 20 40 60 80 100 m

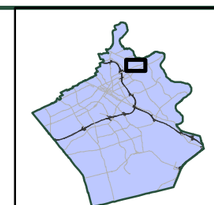

347-B		348-B
347-C	348-D	348-C
369-B	370-A	370-B

Kitchener Utilities

KITCHENER
Corporate Services
Technology Innovation and Services
Geospatial Data and Analytics
July 3, 2025

DISCLAIMER: This document is subject to copyright and may only be used for your personal, non-commercial use, provided you keep intact the copyright notice. The City of Kitchener assumes no responsibility for any errors, and is not liable for any damages of any kind resulting from the use of, or reliance on, the information contained in this document. The City of Kitchener does not make any representations or warranty, express or implied, concerning the accuracy, quality, likely results or reliability of the use of the information contained in this document. © 2025 The Corporation of the City of Kitchener. Some portions of this publication are produced using information under licensed use from Teranet ©1998 Protected by Copyright - May not be reproduced without Permission THIS IS NOT A PLAN OF SURVEY - PROJECTION: UTM NAD 83 zone 17

JOINS SHEET 325-C

JOINS SHEET 348-A

JOINS SHEET 349-A

JOINS SHEET 348-C

Zone KIT 4

HESH CRES

SHIRLEY DR

BINGEMANS CENTRE DR

102091 4198 4199 4200 102090 4201 4202 3857 101456 101455 3858 90011 90012 90013 90014 4455 101115 3611 101114 3610 101111 3607 3606 101110

425 241 231 560 261 271 281 291 321 331 341 290 280 270 250 2158 2138 2118 2098 2090 2165 2145 2101 2085 2053 1572-1580 1540-1560 1502 1510 1520 3691

Kitchener Utilities
Water Quarter Grid
Atlas Map Sheet 348-B

Air Release
Blowoff
Pressure Reducing
Valve # Valve
Chamber
Well

Treatment Plant
Bacteriological Sampling Location
Plastic Main
S F M Sanitary Force Main
Water Service Pipe
Parcel with Unusual Private Water Service Connection

Main Ownership
Kitchener
Region
Dual

Hydrant Flushing
Hydrant # Both Fall And Regular
New Development
Regular
All Other

Main Diameter
25mm (1")
38mm (1.5")
50mm (2")
75mm (3")
100mm (4")
150mm (6")
200mm (8")
250mm (10")
300mm (12")
350mm (14")
400mm (16")
450mm(18")
600mm (24")
750mm (30")
900mm (36")
1200mm (48")

N W E S

0 20 40 60 80 100 m

325-D		326-D
	348-B	349-A
348-D	348-C	349-D

Kitchener Utilities

KITCHENER
Corporate Services
Technology Innovation and Services
Geospatial Data and Analytics
July 3, 2025

DISCLAIMER: This document is subject to copyright and may only be used for your personal, non-commercial use, provided you keep intact the copyright notice. The City of Kitchener assumes no responsibility for any errors, and is not liable for any damages of any kind resulting from the use of, or reliance on, the information contained in this document. The City of Kitchener does not make any representations or warranty, express or implied, concerning the accuracy, quality, likely results or reliability of the use of the information contained in this document. © 2025 The Corporation of the City of Kitchener. Some portions of this publication are produced using information under licensed use from Teranet ©1998 Protected by Copyright - May not be reproduced without Permission THIS IS NOT A PLAN OF SURVEY - PROJECTION: UTM NAD 83 zone 17

JOINS SHEET 348-B
JOINS SHEET 348-D
JOINS SHEET 349-D
JOINS SHEET 370-B

BINGEMANS CENTRE DR
VICTORIA ST N
SMETANA DR
ROTHSAY AVE
SUNRISE DR
SUNRISE PL
OTTERBEIN RD
LACKNER BLVD
NATCHEZ RD

Kitchener Utilities
Water Quarter Grid
Atlas Map Sheet 348-C

Air Release
Blowoff
Pressure Reducing
Valve #
Valve
Chamber
Well

WTP Treatment Plant
Bacteriological Sampling Location
Plastic Main
SFM Sanitary Force Main
Water Service Pipe
Parcel with Unusual Private Water Service Connection

Main Ownership
Kitchener
Region
Dual

Hydrant Flushing
Hydrant #
Both Fall And Regular
New Development
Regular
All Other

Main Diameter
25mm (1")
38mm (1.5")
50mm (2")
75mm (3")
100mm (4")
150mm (6")
200mm (8")
250mm (10")
300mm (12")
350mm (14")
400mm (16")
450mm(18")
600mm (24")
750mm (30")
900mm (36")
1200mm (48")

N W E S
0 20 40 60 80 100 m

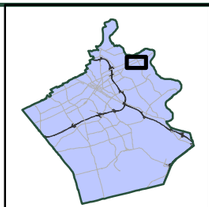

	348-B	349-A
348-D	348-C	349-D
370-A	370-B	371-A

Kitchener Utilities
KITCHENER
Corporate Services
Technology Innovation and Services
Geospatial Data and Analytics
July 3, 2025

DISCLAIMER: This document is subject to copyright and may only be used for your personal, non-commercial use, provided you keep intact the copyright notice. The City of Kitchener assumes no responsibility for any errors, and is not liable for any damages of any kind resulting from the use of, or reliance on, the information contained in this document. The City of Kitchener does not make any representations or warranty, express or implied, concerning the accuracy, quality, likely results or reliability of the use of the information contained in this document. © 2025 The Corporation of the City of Kitchener. Some portions of this publication are produced using information under licensed use from Teranet ©1998 Protected by Copyright - May not be reproduced without Permission THIS IS NOT A PLAN OF SURVEY - PROJECTION: UTM NAD 83 zone 17

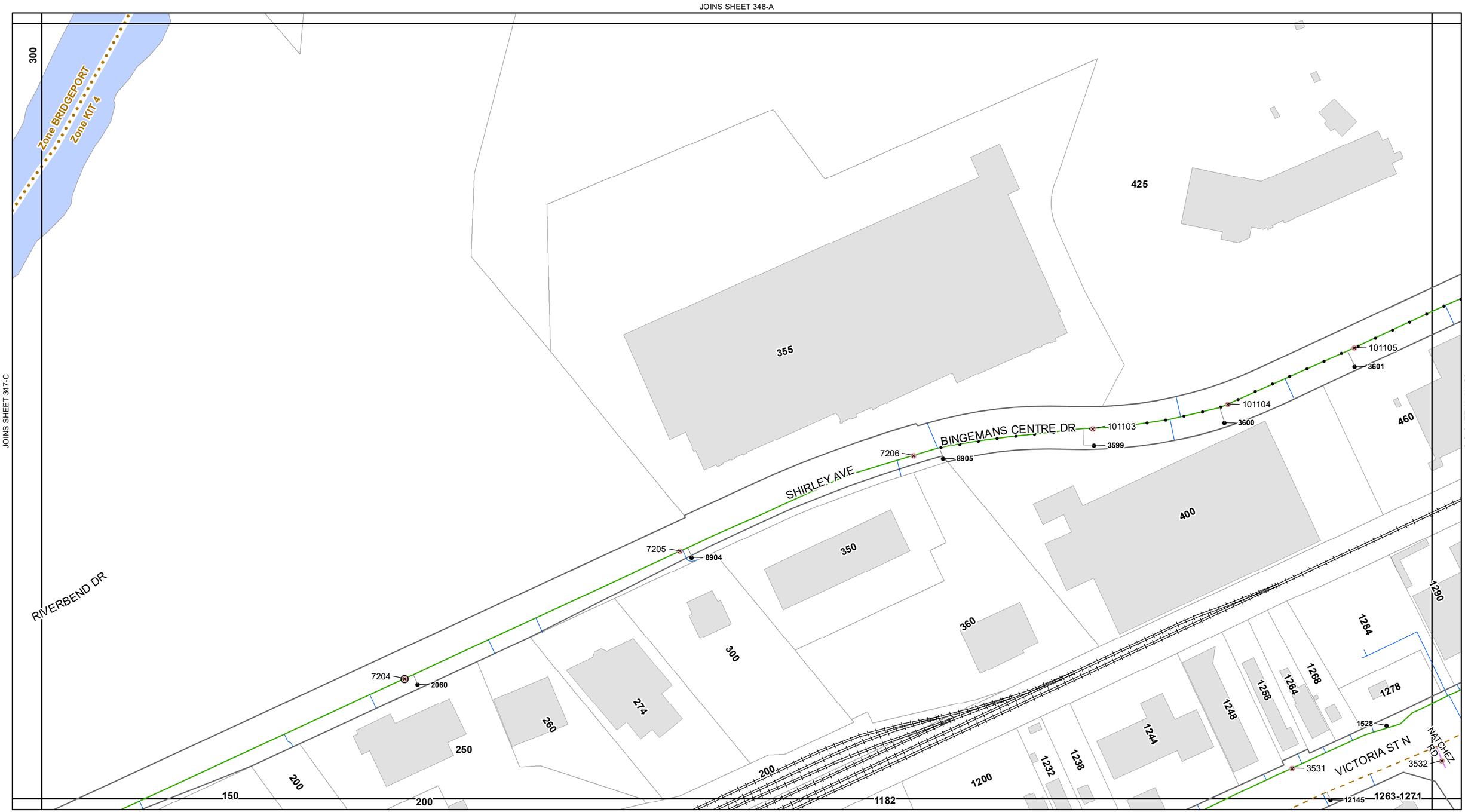

Kitchener Utilities Water Quarter Grid Atlas Map Sheet 348-D

Air Release
Blowoff
Pressure Reducing
Valve #
Valve
Chamber
Well

WTP Treatment Plant
Bacteriological Sampling Location
Plastic Main
SFM Sanitary Force Main
Water Service Pipe
Parcel with Unusual Private Water Service Connection

Main Ownership
Kitchener
Region
Dual

Hydrant Flushing
Hydrant #
Both Fall And Regular
New Development
Regular
All Other

Main Diameter
25mm (1")
38mm (1.5")
50mm (2")
75mm (3")
100mm (4")
150mm (6")
200mm (8")
250mm (10")
300mm (12")
350mm (14")
400mm (16")
450mm(18")
600mm (24")
750mm (30")
900mm (36")
1200mm (48")

N W E S

0 20 40 60 80 100 m

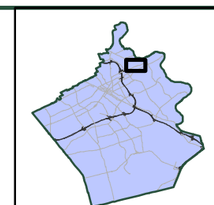

347-B		348-B
347-C	348-D	348-C
369-B	370-A	370-B

Kitchener Utilities

KITCHENER
Corporate Services
Technology Innovation and Services
Geospatial Data and Analytics
July 3, 2025

DISCLAIMER: This document is subject to copyright and may only be used for your personal, non-commercial use, provided you keep intact the copyright notice. The City of Kitchener assumes no responsibility for any errors, and is not liable for any damages of any kind resulting from the use of, or reliance on, the information contained in this document. The City of Kitchener does not make any representations or warranty, express or implied, concerning the accuracy, quality, likely results or reliability of the use of the information contained in this document. © 2025 The Corporation of the City of Kitchener. Some portions of this publication are produced using information under licensed use from Teranet ©1998 Protected by Copyright - May not be reproduced without Permission THIS IS NOT A PLAN OF SURVEY - PROJECTION: UTM NAD 83 zone 17

JOINS SHEET 326-D

JOINS SHEET 348-B

JOINS SHEET 349-B

JOINS SHEET 349-D

HESH CRES

CEDARVIEW PL

SHIRLEY DR

VICTORIA ST N

CENTENNIAL CRT

CENTENNIAL RD

Zone KIT 4

Zone BRESLAU

Kitchener Utilities
Water Quarter Grid
Atlas Map Sheet 349-A

Air Release
Blowoff
Pressure Reducing
Valve #
Valve
Chamber
Well

Treatment Plant
Bacteriological Sampling Location
Plastic Main
SFM Sanitary Force Main
Water Service Pipe
Parcel with Unusual Private Water Service Connection

Main Ownership
Kitchener
Region
Dual

Hydrant Flushing
Hydrant #
Both Fall And Regular
New Development
Regular
All Other

Main Diameter
25mm (1")
38mm (1.5")
50mm (2")
75mm (3")
100mm (4")
150mm (6")
200mm (8")
250mm (10")
300mm (12")
350mm (14")
400mm (16")
450mm(18")
600mm (24")
750mm (30")
900mm (36")
1200mm (48")

N W E S

0 20 40 60 80 100 m

	326-D	326-C
348-B	349-A	
348-C	349-D	

Kitchener Utilities

KITCHENER
Corporate Services
Technology Innovation and Services
Geospatial Data and Analytics
July 3, 2025

DISCLAIMER: This document is subject to copyright and may only be used for your personal, non-commercial use, provided you keep intact the copyright notice. The City of Kitchener assumes no responsibility for any errors, and is not liable for any damages of any kind resulting from the use of, or reliance on, the information contained in this document. The City of Kitchener does not make any representations or warranty, express or implied, concerning the accuracy, quality, likely results or reliability of the use of the information contained in this document. © 2025 The Corporation of the City of Kitchener. Some portions of this publication are produced using information under licensed use from Teranet ©1998 Protected by Copyright - May not be reproduced without Permission THIS IS NOT A PLAN OF SURVEY - PROJECTION: UTM NAD 83 zone 17

JOINS SHEET 349-A

JOINS SHEET 348-C

No neighboring sheet to the east

JOINS SHEET 371-A

Kitchener Utilities
Water Quarter Grid
Atlas Map Sheet 349-D

Air Release
Blowoff
Pressure Reducing Valve
Valve
Chamber
Well

Treatment Plant
Bacteriological Sampling Location
Plastic Main
SFM Sanitary Force Main
Water Service Pipe
Parcel with Unusual Private Water Service Connection

Main Ownership
Kitchener
Region
Dual

Hydrant Flushing
Hydrant #
Both Fall And Regular
New Development
Regular
All Other

Main Diameter
25mm (1")
38mm (1.5")
50mm (2")
75mm (3")
100mm (4")
150mm (6")
200mm (8")
250mm (10")
300mm (12")
350mm (14")
400mm (16")
450mm(18")
600mm (24")
750mm (30")
900mm (36")
1200mm (48")

N W E S

0 20 40 60 80 100 m

348-B	349-A	
348-C	349-D	
370-B	371-A	371-B

Kitchener Utilities

KITCHENER
Corporate Services
Technology Innovation and Services
Geospatial Data and Analytics
July 3, 2025

DISCLAIMER: This document is subject to copyright and may only be used for your personal, non-commercial use, provided you keep intact the copyright notice. The City of Kitchener assumes no responsibility for any errors, and is not liable for any damages of any kind resulting from the use of, or reliance on, the information contained in this document. The City of Kitchener does not make any representations or warranty, express or implied, concerning the accuracy, quality, likely results or reliability of the use of the information contained in this document. © 2025 The Corporation of the City of Kitchener. Some portions of this publication are produced using information under licensed use from Teranet ©1998 Protected by Copyright - May not be reproduced without Permission THIS IS NOT A PLAN OF SURVEY - PROJECTION: UTM NAD 83 zone 17

No neighboring sheet to the north

No neighboring sheet to the west

JOINS SHEET 368-D



JOINS SHEET 388-B

Kitchener Utilities
Water Quarter Grid
Atlas Map Sheet 367-C

Air Release
Blowoff
Pressure Reducing Valve
Valve #
Chamber
Well

Treatment Plant
Bacteriological Sampling Location
Plastic Main
S F M Sanitary Force Main
Water Service Pipe
Parcel with Unusual Private Water Service Connection

Main Ownership
Kitchener
Region
Dual

Hydrant Flushing
Hydrant #
Both Fall And Regular
New Development
Regular
All Other

Main Diameter
25mm (1")
38mm (1.5")
50mm (2")
75mm (3")
100mm (4")
150mm (6")
200mm (8")
250mm (10")
300mm (12")
350mm (14")
400mm (16")
450mm(18")
600mm (24")
750mm (30")
900mm (36")
1200mm (48")

N
W E
S
0 20 40 60 80 100 m

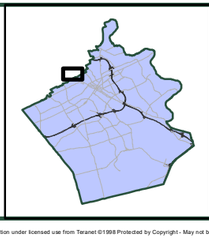

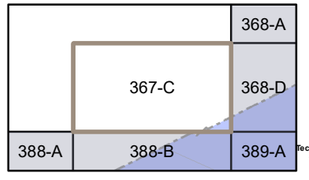

Kitchener Utilities

KITCHENER
Corporate Services
Technology Innovation and Services
Geospatial Data and Analytics
July 3, 2025

DISCLAIMER: This document is subject to copyright and may only be used for your personal, non-commercial use, provided you keep intact the copyright notice. The City of Kitchener assumes no responsibility for any errors, and is not liable for any damages of any kind resulting from the use of, or reliance on, the information contained in this document. The City of Kitchener does not make any representations or warranty, express or implied, concerning the accuracy, quality, likely results or reliability of the use of the information contained in this document. © 2025 The Corporation of the City of Kitchener. Some portions of this publication are produced using information under licensed use from Teranet ©1998 Protected by Copyright - May not be reproduced without Permission THIS IS NOT A PLAN OF SURVEY - PROJECTION: UTM NAD 83 zone 17

JOINS SHEET 346-D

No neighboring sheet to the west

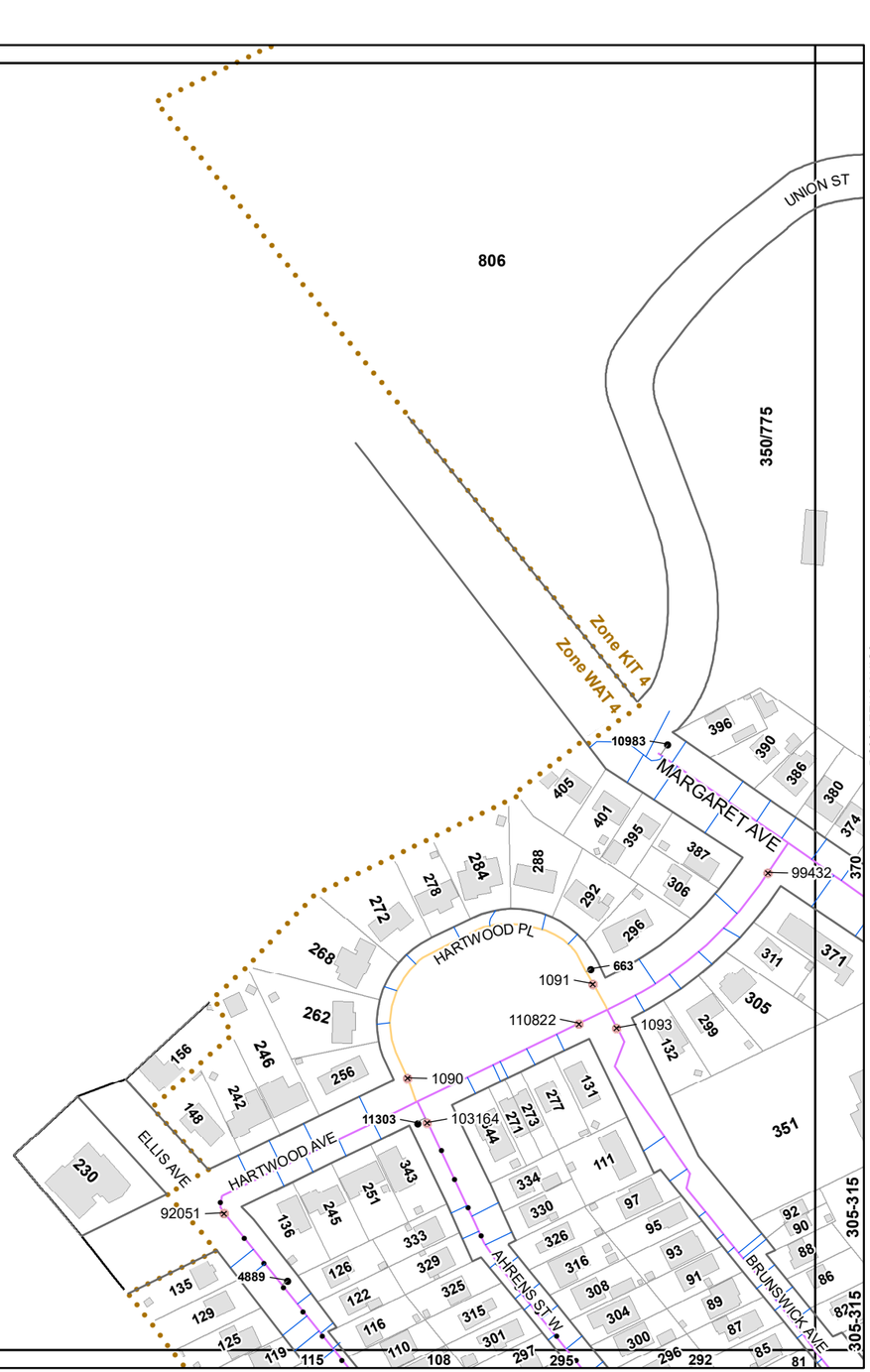

JOINS SHEET 368-B

JOINS SHEET 368-D

Kitchener Utilities
Water Quarter Grid
Atlas Map Sheet 368-A

Valve #

- Air Release
- Blowoff
- Pressure Reducing Valve
- Chamber
- Well
- Treatment Plant (WTP)
- Bacteriological Sampling Location
- Plastic Main
- Sanitary Force Main (S F M)
- Water Service Pipe
- Parcel with Unusual Private Water Service Connection

Hydrant #

Main Ownership
- Kitchener
- Region
- Dual

Hydrant Flushing
- Both Fall And Regular
- New Development
- Regular
- All Other

Main Diameter
- 25mm (1")
- 38mm (1.5")
- 50mm (2")
- 75mm (3")
- 100mm (4")
- 150mm (6")
- 200mm (8")
- 250mm (10")
- 300mm (12")
- 350mm (14")
- 400mm (16")
- 450mm(18")
- 600mm (24")
- 750mm (30")
- 900mm (36")
- 1200mm (48")

N W E S

0 20 40 60 80 100 m

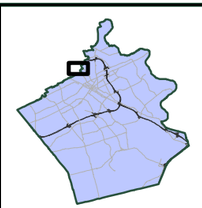

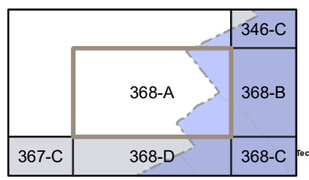

Kitchener Utilities

KITCHENER
Corporate Services
Technology Innovation and Services
Geospatial Data and Analytics
July 3, 2025

DISCLAIMER: This document is subject to copyright and may only be used for your personal, non-commercial use, provided you keep intact the copyright notice. The City of Kitchener assumes no responsibility for any errors, and is not liable for any damages of any kind resulting from the use of, or reliance on, the information contained in this document. The City of Kitchener does not make any representations or warranty, express or implied, concerning the accuracy, quality, likely results or reliability of the use of the information contained in this document. © 2025 The Corporation of the City of Kitchener. Some portions of this publication are produced using information under licensed use from Teranet ©1998 Protected by Copyright - May not be reproduced without Permission THIS IS NOT A PLAN OF SURVEY - PROJECTION: UTM NAD 83 zone 17

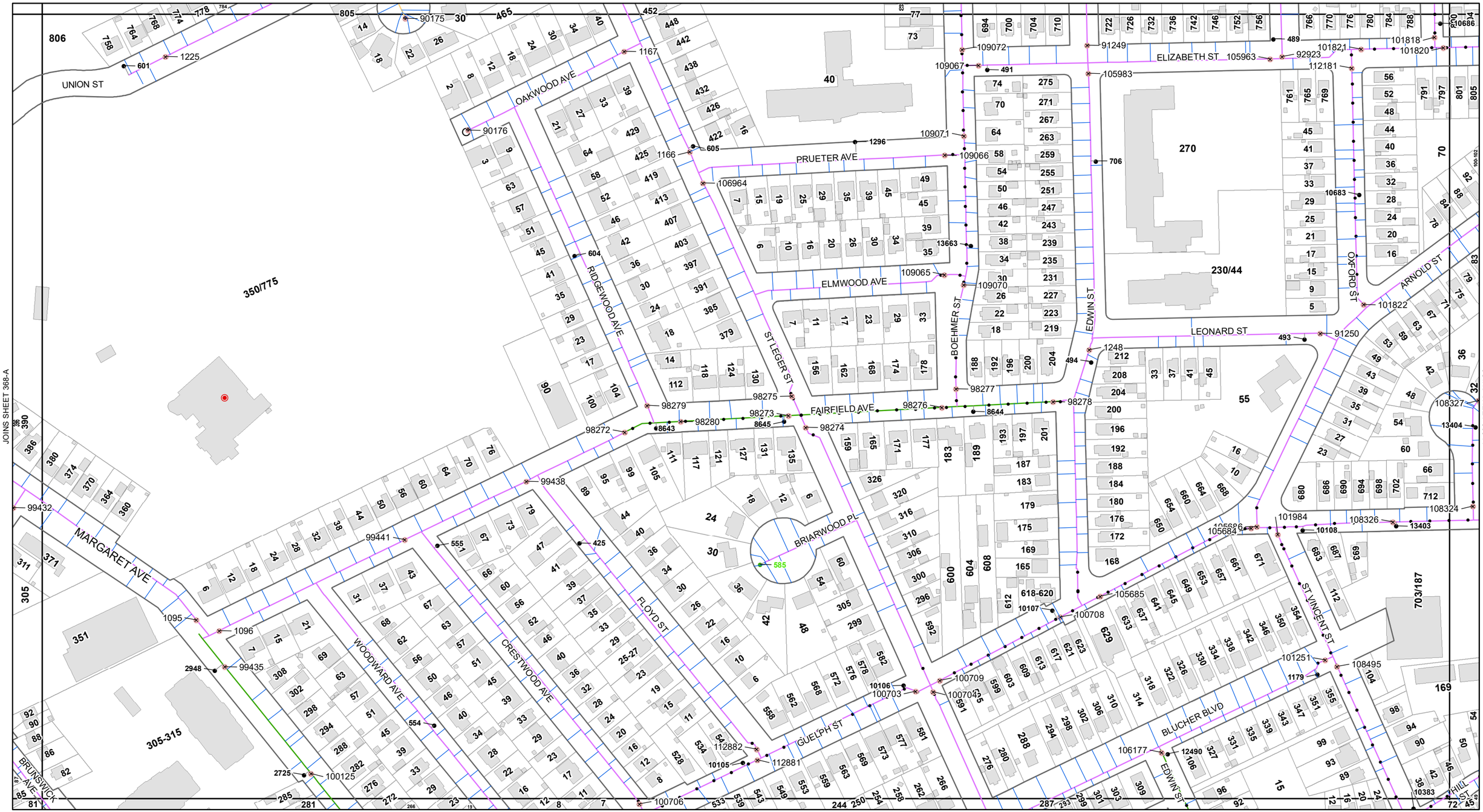

Kitchener Utilities
Water Quarter Grid
Atlas Map Sheet 368-B

Air Release
Blowoff
Pressure Reducing
Valve #
Valve
Chamber
Well

WTP Treatment Plant
Bacteriological Sampling Location
Plastic Main
SFM Sanitary Force Main
Water Service Pipe
Parcel with Unusual Private Water Service Connection

Main Ownership
Kitchener
Region
Dual

Hydrant Flushing
Hydrant #
Both Fall And Regular
New Development
Regular
All Other

Main Diameter
25mm (1")
38mm (1.5")
50mm (2")
75mm (3")
100mm (4")
150mm (6")
200mm (8")
250mm (10")
300mm (12")
350mm (14")
400mm (16")
450mm(18")
600mm (24")
750mm (30")
900mm (36")
1200mm (48")

N W E S

0 20 40 60 80 100 m

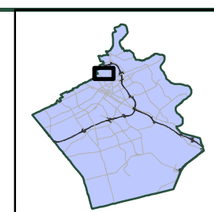

	346-C	347-D
368-A	368-B	369-A
368-D	368-C	369-D

Kitchener Utilities

KITCHENER
Corporate Services
Technology Innovation and Services
Geospatial Data and Analytics
July 3, 2025

DISCLAIMER: This document is subject to copyright and may only be used for your personal, non-commercial use, provided you keep intact the copyright notice. The City of Kitchener assumes no responsibility for any errors, and is not liable for any damages of any kind resulting from the use of, or reliance on, the information contained in this document. The City of Kitchener does not make any representations or warranty, express or implied, concerning the accuracy, quality, likely results or reliability of the use of the information contained in this document. © 2025 The Corporation of the City of Kitchener. Some portions of this publication are produced using information under licensed use from Teranet ©1998 Protected by Copyright - May not be reproduced without Permission THIS IS NOT A PLAN OF SURVEY - PROJECTION: UTM NAD 83 zone 17

JOINS SHEET 368-B

JOINS SHEET 368-D

JOINS SHEET 369-D

JOINS SHEET 389-B

Kitchener Utilities
Water Quarter Grid
Atlas Map Sheet 368-C

Valve #

- Air Release
- Blowoff
- Pressure Reducing Valve
- Chamber
- Well
- WTP Treatment Plant
- Bacteriological Sampling Location
- Plastic Main
- SFM Sanitary Force Main
- Water Service Pipe
- Parcel with Unusual Private Water Service Connection

Main Ownership
- Kitchener
- Region
- Dual

Hydrant Flushing (Hydrant #)
- Both Fall And Regular
- New Development
- Regular
- All Other

Main Diameter
- 25mm (1")
- 38mm (1.5")
- 50mm (2")
- 75mm (3")
- 100mm (4")
- 150mm (6")
- 200mm (8")
- 250mm (10")
- 300mm (12")
- 350mm (14")
- 400mm (16")
- 450mm(18")
- 600mm (24")
- 750mm (30")
- 900mm (36")
- 1200mm (48")

N W E S

0 20 40 60 80 100 m

368-A	368-B	369-A
368-D	368-C	369-D
389-A	389-B	390-A

Kitchener Utilities

Corporate Services
Technology Innovation and Services
Geospatial Data and Analytics
July 3, 2025

DISCLAIMER: This document is subject to copyright and may only be used for your personal, non-commercial use, provided you keep intact the copyright notice. The City of Kitchener assumes no responsibility for any errors, and is not liable for any damages of any kind resulting from the use of, or reliance on, the information contained in this document. The City of Kitchener does not make any representations or warranty, express or implied, concerning the accuracy, quality, likely results or reliability of the use of the information contained in this document. © 2025 The Corporation of the City of Kitchener. Some portions of this publication are produced using information under licensed use from Teranet ©1998 Protected by Copyright - May not be reproduced without Permission THIS IS NOT A PLAN OF SURVEY - PROJECTION: UTM NAD 83 zone 17

JOINS SHEET 368-A

JOINS SHEET 367-C

JOINS SHEET 368-C

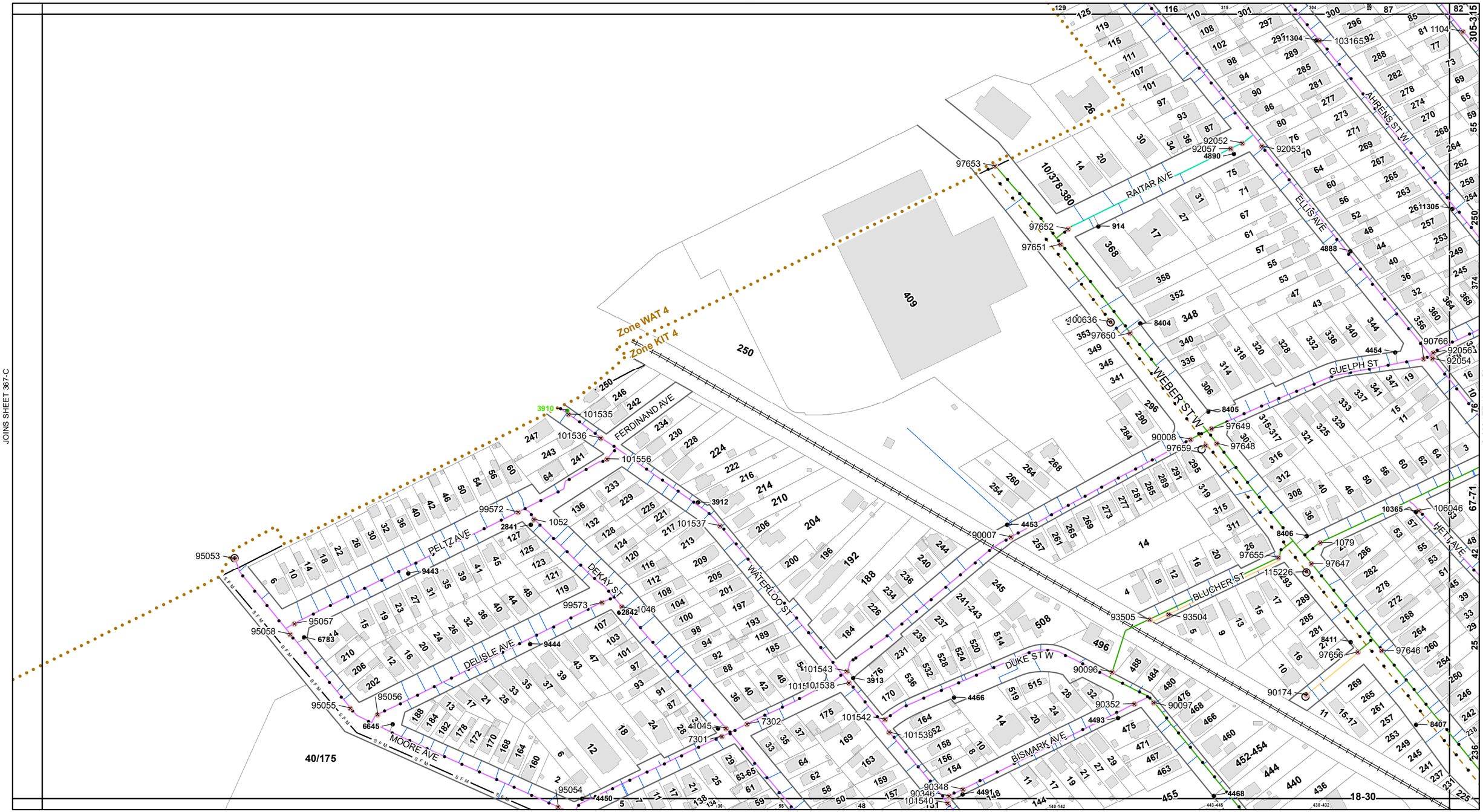

JOINS SHEET 347-D

JOINS SHEET 368-B

JOINS SHEET 369-B

JOINS SHEET 369-D

ELIZABETH ST
ARNOLD ST
GUELPH ST
HILL ST
ENGLEWOOD PL
LANCASTER ST W
GLIFTON RD
BIRCH AVE
MAPLE AVE
SERENA RD
SPRING VALLEY RD
WELLINGTON ST N
CIRCA DR

Kitchener Utilities
Water Quarter Grid
Atlas Map Sheet 369-A

Valve #

- Air Release
- Blowoff
- Pressure Reducing Valve
- Chamber
- Well
- WTP Treatment Plant
- Bacteriological Sampling Location
- Plastic Main
- SFM Sanitary Force Main
- Water Service Pipe
- Parcel with Unusual Private Water Service Connection

Main Ownership
- Kitchener
- Region
- Dual

Hydrant Flushing (Hydrant #)
- Both Fall And Regular
- New Development
- Regular
- All Other

Main Diameter
- 25mm (1")
- 38mm (1.5")
- 50mm (2")
- 75mm (3")
- 100mm (4")
- 150mm (6")
- 200mm (8")
- 250mm (10")
- 300mm (12")
- 350mm (14")
- 400mm (16")
- 450mm(18")
- 600mm (24")
- 750mm (30")
- 900mm (36")
- 1200mm (48")

N W E S

0 20 40 60 80 100 m

346-C	347-D	347-C
368-B	369-A	369-B
368-C	369-D	369-C

Kitchener Utilities

KITCHENER
Corporate Services
Technology Innovation and Services
Geospatial Data and Analytics
July 3, 2025

DISCLAIMER: This document is subject to copyright and may only be used for your personal, non-commercial use, provided you keep intact the copyright notice. The City of Kitchener assumes no responsibility for any errors, and is not liable for any damages of any kind resulting from the use of, or reliance on, the information contained in this document. The City of Kitchener does not make any representations or warranty, express or implied, concerning the accuracy, quality, likely results or reliability of the use of the information contained in this document. © 2025 The Corporation of the City of Kitchener. Some portions of this publication are produced using information under licensed use from Teranet ©1998 Protected by Copyright - May not be reproduced without Permission THIS IS NOT A PLAN OF SURVEY - PROJECTION: UTM NAD 83 zone 17

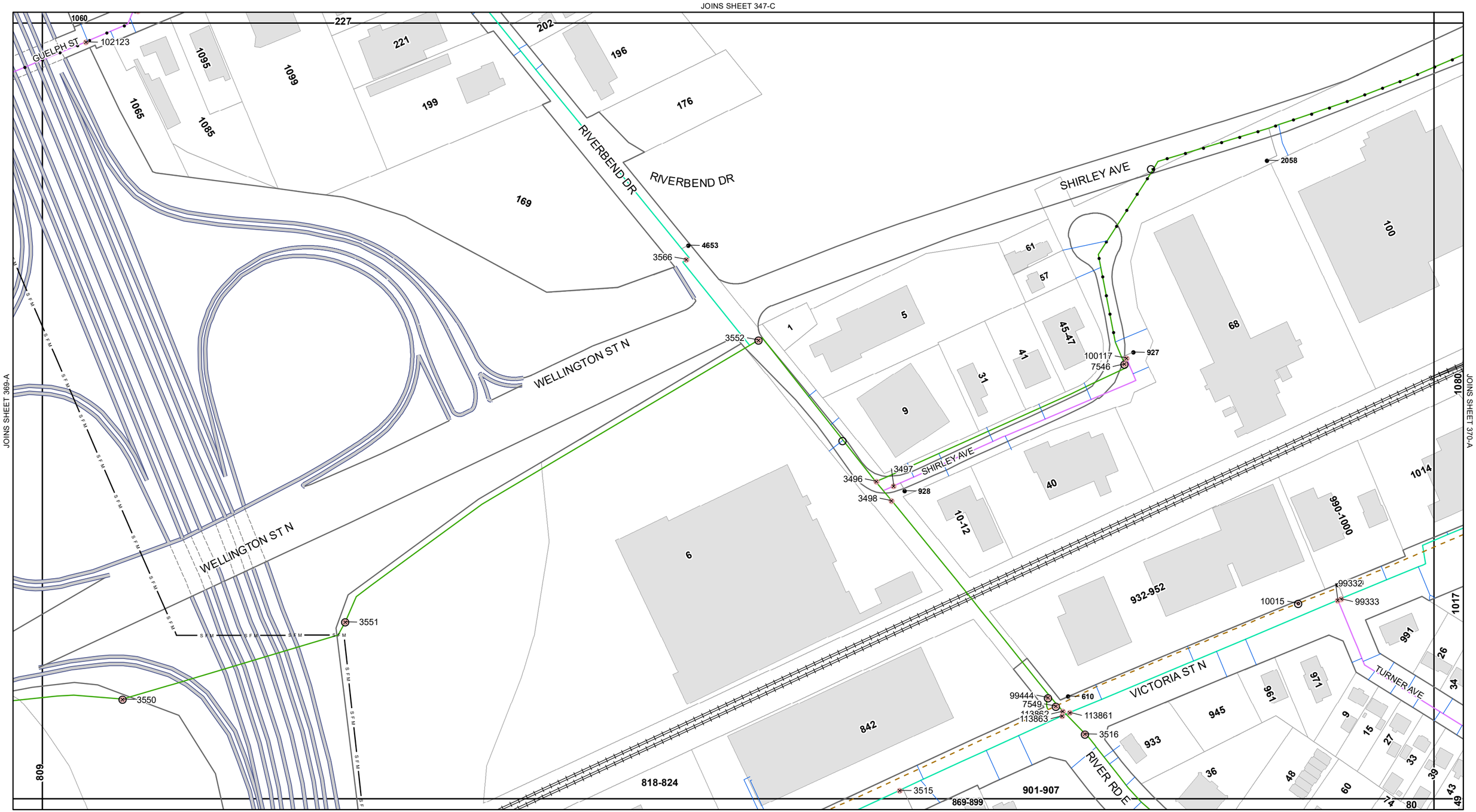

Kitchener Utilities Water Quarter Grid Atlas Map Sheet 369-B

Air Release
Blowoff
Pressure Reducing
Valve #
Valve
Chamber
Well
WTP Treatment Plant
Bacteriological Sampling Location
Plastic Main
S F M Sanitary Force Main
Water Service Pipe
Parcel with Unusual Private Water Service Connection

Main Ownership
Kitchener
Region
Dual

Hydrant Flushing
Hydrant #
Both Fall And Regular
New Development
Regular
All Other

Main Diameter
25mm (1")
38mm (1.5")
50mm (2")
75mm (3")
100mm (4")
150mm (6")
200mm (8")
250mm (10")
300mm (12")
350mm (14")
400mm (16")
450mm(18")
600mm (24")
750mm (30")
900mm (36")
1200mm (48")

N W E S

0 20 40 60 80 100 m

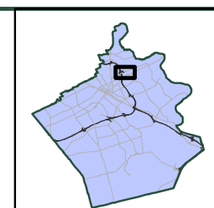

347-D	347-C	348-D
369-A	369-B	370-A
369-D	369-C	370-D

Kitchener Utilities

KITCHENER
Corporate Services
Technology Innovation and Services
Geospatial Data and Analytics
July 3, 2025

DISCLAIMER: This document is subject to copyright and may only be used for your personal, non-commercial use, provided you keep intact the copyright notice. The City of Kitchener assumes no responsibility for any errors, and is not liable for any damages of any kind resulting from the use of, or reliance on, the information contained in this document. The City of Kitchener does not make any representations or warranty, express or implied, concerning the accuracy, quality, likely results or reliability of the use of the information contained in this document. © 2025 The Corporation of the City of Kitchener. Some portions of this publication are produced using information under licensed use from Teranet ©1998 Protected by Copyright - May not be reproduced without Permission THIS IS NOT A PLAN OF SURVEY - PROJECTION: UTM NAD 83 zone 17

JOINS SHEET 369-B

JOINS SHEET 369-D

JOINS SHEET 370-D

JOINS SHEET 390-B

Kitchener Utilities
Water Quarter Grid
Atlas Map Sheet 369-C

Valve #

- Air Release
- Blowoff
- Pressure Reducing Valve
- Chamber
- Well
- WTP Treatment Plant
- Bacteriological Sampling Location
- Plastic Main
- SFM Sanitary Force Main
- Water Service Pipe
- Parcel with Unusual Private Water Service Connection

Main Ownership
- Kitchener
- Region
- Dual

Hydrant Flushing
Hydrant #
- Both Fall And Regular
- New Development
- Regular
- All Other

Main Diameter
- 25mm (1")
- 38mm (1.5")
- 50mm (2")
- 75mm (3")
- 100mm (4")
- 150mm (6")
- 200mm (8")
- 250mm (10")
- 300mm (12")
- 350mm (14")
- 400mm (16")
- 450mm(18")
- 600mm (24")
- 750mm (30")
- 900mm (36")
- 1200mm (48")

N W E S

0 20 40 60 80 100 m

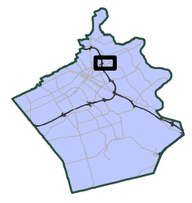

369-A	369-B	370-A
369-D	369-C	370-D
390-A	390-B	391-A

Kitchener Utilities

KITCHENER
Corporate Services
Technology Innovation and Services
Geospatial Data and Analytics
July 3, 2025

DISCLAIMER: This document is subject to copyright and may only be used for your personal, non-commercial use, provided you keep intact the copyright notice. The City of Kitchener assumes no responsibility for any errors, and is not liable for any damages of any kind resulting from the use of, or reliance on, the information contained in this document. The City of Kitchener does not make any representations or warranty, express or implied, concerning the accuracy, quality, likely results or reliability of the use of the information contained in this document. © 2025 The Corporation of the City of Kitchener. Some portions of this publication are produced using information under licensed use from Teranet ©1998 Protected by Copyright - May not be reproduced without Permission THIS IS NOT A PLAN OF SURVEY - PROJECTION: UTM NAD 83 zone 17

JOINS SHEET 369-A

JOINS SHEET 368-C

JOINS SHEET 369-C

JOINS SHEET 390-A

Kitchener Utilities
Water Quarter Grid
Atlas Map Sheet 369-D

Air Release
Blowoff
Pressure Reducing
Valve #
Valve
Chamber
Well

Treatment Plant
Bacteriological Sampling Location
Plastic Main
S F M Sanitary Force Main
Water Service Pipe
Parcel with Unusual Private Water Service Connection

Main Ownership
Kitchener
Region
Dual

Hydrant Flushing
Hydrant #
Both Fall And Regular
New Development
Regular
All Other

Main Diameter
25mm (1")
38mm (1.5")
50mm (2")
75mm (3")
100mm (4")
150mm (6")
200mm (8")
250mm (10")
300mm (12")
350mm (14")
400mm (16")
450mm(18")
600mm (24")
750mm (30")
900mm (36")
1200mm (48")

N W E S

0 20 40 60 80 100 m

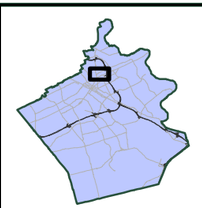

368-B	369-A	369-B
368-C	369-D	369-C
389-B	390-A	390-B

Kitchener Utilities

KITCHENER
Corporate Services
Technology Innovation and Services
Geospatial Data and Analytics
July 3, 2025

DISCLAIMER: This document is subject to copyright and may only be used for your personal, non-commercial use, provided you keep intact the copyright notice. The City of Kitchener assumes no responsibility for any errors, and is not liable for any damages of any kind resulting from the use of, or reliance on, the information contained in this document. The City of Kitchener does not make any representations or warranty, express or implied, concerning the accuracy, quality, likely results or reliability of the use of the information contained in this document. © 2025 The Corporation of the City of Kitchener. Some portions of this publication are produced using information under licensed use from Teranet ©1998 Protected by Copyright - May not be reproduced without Permission THIS IS NOT A PLAN OF SURVEY - PROJECTION: UTM NAD 83 zone 17

JOINS SHEET 348-D

JOINS SHEET 369-B

JOINS SHEET 370-B

JOINS SHEET 370-D

SHIRLEY AVE
VICTORIA ST N
FREDERICK ST
AVON RD
TURNER AVE
APPLEWOOD AVE
MONTEREY RD
FORFAR AVE
ROTHSAY AVE
CARSON DR
LICHTY CRES
MANCHESTER RD.
CHAMPLAIN CRES

Kitchener Utilities
Water Quarter Grid
Atlas Map Sheet 370-A

Air Release
Blowoff
Pressure Reducing
Valve
Valve #
Chamber
Well

WTP Treatment Plant
Bacteriological Sampling Location
Plastic Main
SFM Sanitary Force Main
Water Service Pipe
Parcel with Unusual Private Water Service Connection

Main Ownership
Kitchener
Region
Dual

Hydrant Flushing
Hydrant #
Both Fall And Regular
New Development
Regular
All Other

Main Diameter
25mm (1")
38mm (1.5")
50mm (2")
75mm (3")
100mm (4")
150mm (6")
200mm (8")
250mm (10")
300mm (12")
350mm (14")
400mm (16")
450mm(18")
600mm (24")
750mm (30")
900mm (36")
1200mm (48")

N W E S

0 20 40 60 80 100 m

347-C	348-D	348-C
369-B	370-A	370-B
369-C	370-D	370-C

Kitchener Utilities

KITCHENER
Corporate Services
Technology Innovation and Services
Geospatial Data and Analytics
July 3, 2025

DISCLAIMER: This document is subject to copyright and may only be used for your personal, non-commercial use, provided you keep intact the copyright notice. The City of Kitchener assumes no responsibility for any errors, and is not liable for any damages of any kind resulting from the use of, or reliance on, the information contained in this document. The City of Kitchener does not make any representations or warranty, express or implied, concerning the accuracy, quality, likely results or reliability of the use of the information contained in this document. © 2025 The Corporation of the City of Kitchener. Some portions of this publication are produced using information under licensed use from Teranet ©1998 Protected by Copyright - May not be reproduced without Permission THIS IS NOT A PLAN OF SURVEY - PROJECTION: UTM NAD 83 zone 17

JOINS SHEET 348-C

JOINS SHEET 370-A

JOINS SHEET 371-A

JOINS SHEET 370-C

Kitchener Utilities
Water Quarter Grid
Atlas Map Sheet 370-B

Air Release
Blowoff
Pressure Reducing Valve
Valve
Chamber
Well

Valve #

Treatment Plant
Bacteriological Sampling Location
Plastic Main
Sanitary Force Main
Water Service Pipe
Parcel with Unusual Private Water Service Connection

Main Ownership
Kitchener
Region
Dual

Hydrant Flushing
Hydrant #
Both Fall And Regular
New Development
Regular
All Other

Main Diameter
25mm (1")
38mm (1.5")
50mm (2")
75mm (3")
100mm (4")
150mm (6")
200mm (8")
250mm (10")
300mm (12")
350mm (14")
400mm (16")
450mm(18")
600mm (24")
750mm (30")
900mm (36")
1200mm (48")

N W E S

0 20 40 60 80 100 m

348-D	348-C	349-D
370-A	370-B	371-A
370-D	370-C	371-D

Kitchener Utilities

KITCHENER
Corporate Services
Technology Innovation and Services
Geospatial Data and Analytics
July 3, 2025

DISCLAIMER: This document is subject to copyright and may only be used for your personal, non-commercial use, provided you keep intact the copyright notice. The City of Kitchener assumes no responsibility for any errors, and is not liable for any damages of any kind resulting from the use of, or reliance on, the information contained in this document. The City of Kitchener does not make any representations or warranty, express or implied, concerning the accuracy, quality, likely results or reliability of the use of the information contained in this document. © 2025 The Corporation of the City of Kitchener. Some portions of this publication are produced using information under licensed use from Teranet ©1998 Protected by Copyright - May not be reproduced without Permission THIS IS NOT A PLAN OF SURVEY - PROJECTION: UTM NAD 83 zone 17

JOINS SHEET 370-B

JOINS SHEET 370-D

JOINS SHEET 371-D

JOINS SHEET 391-B

HALIFAX DR
TUPPER CRES
TUPPER CRT
KEEWATIN AVE
WIMBLETON CRES
WORDSWORTH PL
CHAMPLAIN CRES
CHAMPLAIN CRT
CONFEDERATION DR
HERITAGE DR
OAKHURST CRES
AMBER DR
LORRAINE AVE
STRATHCONA CRES
CARSON DR
QUEENSTON CRES
QUEENSTON DR
MONTCALM DR
BIRKSHIRE CRT

Kitchener Utilities
Water Quarter Grid
Atlas Map Sheet 370-C

Valve #
- Air Release
- Blowoff
- Pressure Reducing
- Valve
- Chamber
- Well
- WTP Treatment Plant
- Bacteriological Sampling Location
- Plastic Main
- SFM Sanitary Force Main
- Water Service Pipe
- Parcel with Unusual Private Water Service Connection

Main Ownership
- Kitchener
- Region
- Dual

Hydrant Flushing
Hydrant #
- Both Fall And Regular
- New Development
- Regular
- All Other

Main Diameter
- 25mm (1")
- 38mm (1.5")
- 50mm (2")
- 75mm (3")
- 100mm (4")
- 150mm (6")
- 200mm (8")
- 250mm (10")
- 300mm (12")
- 350mm (14")
- 400mm (16")
- 450mm(18")
- 600mm (24")
- 750mm (30")
- 900mm (36")
- 1200mm (48")

N W E S

0 20 40 60 80 100 m

370-A	370-B	371-A
370-D	370-C	371-D
391-A	391-B	392-A

Kitchener Utilities

KITCHENER
Corporate Services
Technology Innovation and Services
Geospatial Data and Analytics
July 3, 2025

DISCLAIMER: This document is subject to copyright and may only be used for your personal, non-commercial use, provided you keep intact the copyright notice. The City of Kitchener assumes no responsibility for any errors, and is not liable for any damages of any kind resulting from the use of, or reliance on, the information contained in this document. The City of Kitchener does not make any representations or warranty, express or implied, concerning the accuracy, quality, likely results or reliability of the use of the information contained in this document. © 2025 The Corporation of the City of Kitchener. Some portions of this publication are produced using information under licensed use from Teranet ©1998 Protected by Copyright - May not be reproduced without Permission THIS IS NOT A PLAN OF SURVEY - PROJECTION: UTM NAD 83 zone 17

JOINS SHEET 370-A
JOINS SHEET 369-C
JOINS SHEET 370-C
JOINS SHEET 391-A

Kitchener Utilities
Water Quarter Grid
Atlas Map Sheet 370-D

Air Release
Blowoff
Pressure Reducing
Valve #
Valve
Chamber
Well

WTP Treatment Plant
Bacteriological Sampling Location
Plastic Main
S F M Sanitary Force Main
Water Service Pipe
Parcel with Unusual Private Water Service Connection

Main Ownership
Kitchener
Region
Dual

Hydrant Flushing
Hydrant #
Both Fall And Regular
New Development
Regular
All Other

Main Diameter
25mm (1")
38mm (1.5")
50mm (2")
75mm (3")
100mm (4")
150mm (6")
200mm (8")
250mm (10")
300mm (12")
350mm (14")
400mm (16")
450mm(18")
600mm (24")
750mm (30")
900mm (36")
1200mm (48")

N W E S

0 20 40 60 80 100 m

369-B	370-A	370-B
369-C	370-D	370-C
390-B	391-A	391-B

Kitchener Utilities

KITCHENER
Corporate Services
Technology Innovation and Services
Geospatial Data and Analytics
July 3, 2025

DISCLAIMER: This document is subject to copyright and may only be used for your personal, non-commercial use, provided you keep intact the copyright notice. The City of Kitchener assumes no responsibility for any errors, and is not liable for any damages of any kind resulting from the use of, or reliance on, the information contained in this document. The City of Kitchener does not make any representations or warranty, express or implied, concerning the accuracy, quality, likely results or reliability of the use of the information contained in this document. © 2025 The Corporation of the City of Kitchener. Some portions of this publication are produced using information under licensed use from Teranet ©1998 Protected by Copyright - May not be reproduced without Permission THIS IS NOT A PLAN OF SURVEY - PROJECTION: UTM NAD 83 zone 17

JOINS SHEET 349-D

JOINS SHEET 370-B

JOINS SHEET 371-B

JOINS SHEET 371-D

Kitchener Utilities
Water Quarter Grid
Atlas Map Sheet 371-A

Air Release
Blowoff
Pressure Reducing
Valve #
Valve
Chamber
Well

Treatment Plant
Bacteriological Sampling Location
Plastic Main
S F M Sanitary Force Main
Water Service Pipe
Parcel with Unusual Private Water Service Connection

Main Ownership
Kitchener
Region
Dual

Hydrant Flushing
Hydrant #
Both Fall And Regular
New Development
Regular
All Other

Main Diameter
25mm (1")
38mm (1.5")
50mm (2")
75mm (3")
100mm (4")
150mm (6")
200mm (8")
250mm (10")
300mm (12")
350mm (14")
400mm (16")
450mm(18")
600mm (24")
750mm (30")
900mm (36")
1200mm (48")

N W E S

0 20 40 60 80 100 m

348-C	349-D	
370-B	371-A	371-B
370-C	371-D	371-C

Kitchener Utilities

KITCHENER
Corporate Services
Technology Innovation and Services
Geospatial Data and Analytics
July 3, 2025

DISCLAIMER: This document is subject to copyright and may only be used for your personal, non-commercial use, provided you keep intact the copyright notice. The City of Kitchener assumes no responsibility for any errors, and is not liable for any damages of any kind resulting from the use of, or reliance on, the information contained in this document. The City of Kitchener does not make any representations or warranty, express or implied, concerning the accuracy, quality, likely results or reliability of the use of the information contained in this document. © 2025 The Corporation of the City of Kitchener. Some portions of this publication are produced using information under licensed use from Teranet ©1998 Protected by Copyright - May not be reproduced without Permission THIS IS NOT A PLAN OF SURVEY - PROJECTION: UTM NAD 83 zone 17

No neighboring sheet to the north

JOINS SHEET 371-A

No neighboring sheet to the east

JOINS SHEET 371-C

32

402

Zone BRESLAU
Zone KIT 4

BRANDY CRES

OTTERBEIN RD

2809
100817
3615
100818
3086
100819
112548
94022

Kitchener Utilities
Water Quarter Grid
Atlas Map Sheet 371-B

Valve #

- Air Release
- Blowoff
- Pressure Reducing Valve
- Chamber
- Well
- WTP Treatment Plant
- Bacteriological Sampling Location
- Plastic Main
- SFM Sanitary Force Main
- Water Service Pipe
- Parcel with Unusual Private Water Service Connection

Main Ownership
- Kitchener
- Region
- Dual

Hydrant Flushing
Hydrant #
- Both Fall And Regular
- New Development
- Regular
- All Other

Main Diameter
- 25mm (1")
- 38mm (1.5")
- 50mm (2")
- 75mm (3")
- 100mm (4")
- 150mm (6")
- 200mm (8")
- 250mm (10")
- 300mm (12")
- 350mm (14")
- 400mm (16")
- 450mm(18")
- 600mm (24")
- 750mm (30")
- 900mm (36")
- 1200mm (48")

N W E S

0 20 40 60 80 100 m

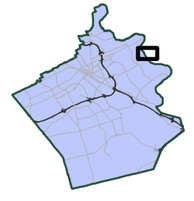

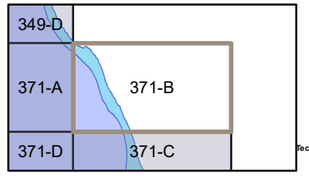

Kitchener Utilities

KITCHENER
Corporate Services
Technology Innovation and Services
Geospatial Data and Analytics
July 3, 2025

DISCLAIMER: This document is subject to copyright and may only be used for your personal, non-commercial use, provided you keep intact the copyright notice. The City of Kitchener assumes no responsibility for any errors, and is not liable for any damages of any kind resulting from the use of, or reliance on, the information contained in this document. The City of Kitchener does not make any representations or warranty, express or implied, concerning the accuracy, quality, likely results or reliability of the use of the information contained in this document. © 2025 The Corporation of the City of Kitchener. Some portions of this publication are produced using information under licensed use from Teranet ©1998 Protected by Copyright - May not be reproduced without Permission THIS IS NOT A PLAN OF SURVEY - PROJECTION: UTM NAD 83 zone 17

JOINS SHEET 371-B

JOINS SHEET 371-D

No neighboring sheet to the east

BRANDY CRES

MISTY ST

OTTERBEIN RD

100819
3616
100816
3617
3019
3619
3618
3018
10146
112965
112966
112549
100680
500

Zone BRESLAU
Zone KIT 4

502
650
321

JOINS SHEET 392-B

Kitchener Utilities
Water Quarter Grid
Atlas Map Sheet 371-C

- Air Release
- Blowoff
- Pressure Reducing Valve #
- Valve
- Chamber
- Well
- Treatment Plant
- Bacteriological Sampling Location
- Plastic Main
- SFM Sanitary Force Main
- Water Service Pipe
- Parcel with Unusual Private Water Service Connection

Main Ownership
- Kitchener
- Region
- Dual

Hydrant Flushing
- Hydrant # Both Fall And Regular
- New Development
- Regular
- All Other

Main Diameter
- 25mm (1")
- 38mm (1.5")
- 50mm (2")
- 75mm (3")
- 100mm (4")
- 150mm (6")
- 200mm (8")
- 250mm (10")
- 300mm (12")
- 350mm (14")
- 400mm (16")
- 450mm(18")
- 600mm (24")
- 750mm (30")
- 900mm (36")
- 1200mm (48")

N W E S

0 20 40 60 80 100 m

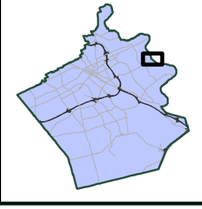

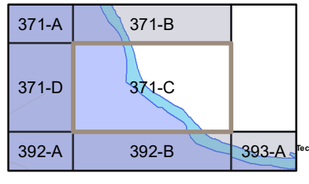

Kitchener Utilities

KITCHENER
Corporate Services
Technology Innovation and Services
Geospatial Data and Analytics
July 3, 2025

DISCLAIMER: This document is subject to copyright and may only be used for your personal, non-commercial use, provided you keep intact the copyright notice. The City of Kitchener assumes no responsibility for any errors, and is not liable for any damages of any kind resulting from the use of, or reliance on, the information contained in this document. The City of Kitchener does not make any representations or warranty, express or implied, concerning the accuracy, quality, likely results or reliability of the use of the information contained in this document. © 2025 The Corporation of the City of Kitchener. Some portions of this publication are produced using information under licensed use from Teranet ©1998 Protected by Copyright - May not be reproduced without Permission THIS IS NOT A PLAN OF SURVEY - PROJECTION: UTM NAD 83 zone 17

JOINS SHEET 371-A

JOINS SHEET 370-C

JOINS SHEET 371-C

JOINS SHEET 392-A

Kitchener Utilities
Water Quarter Grid
Atlas Map Sheet 371-D

Valve #

- Air Release
- Blowoff
- Pressure Reducing Valve
- Chamber
- Well
- WTP Treatment Plant
- Bacteriological Sampling Location
- Plastic Main
- SFM Sanitary Force Main
- Water Service Pipe
- Parcel with Unusual Private Water Service Connection

Main Ownership
- Kitchener
- Region
- Dual

Hydrant Flushing (Hydrant #)
- Both Fall And Regular
- New Development
- Regular
- All Other

Main Diameter
- 25mm (1")
- 38mm (1.5")
- 50mm (2")
- 75mm (3")
- 100mm (4")
- 150mm (6")
- 200mm (8")
- 250mm (10")
- 300mm (12")
- 350mm (14")
- 400mm (16")
- 450mm(18")
- 600mm (24")
- 750mm (30")
- 900mm (36")
- 1200mm (48")

N W E S

0 20 40 60 80 100 m

370-B	371-A	371-B
370-C	371-D	371-C
391-B	392-A	392-B

Kitchener Utilities

KITCHENER
Corporate Services
Technology Innovation and Services
Geospatial Data and Analytics
July 3, 2025

DISCLAIMER: This document is subject to copyright and may only be used for your personal, non-commercial use, provided you keep intact the copyright notice. The City of Kitchener assumes no responsibility for any errors, and is not liable for any damages of any kind resulting from the use of, or reliance on, the information contained in this document. The City of Kitchener does not make any representations or warranty, express or implied, concerning the accuracy, quality, likely results or reliability of the use of the information contained in this document. © 2025 The Corporation of the City of Kitchener. Some portions of this publication are produced using information under licensed use from Teranet ©1998 Protected by Copyright - May not be reproduced without Permission THIS IS NOT A PLAN OF SURVEY - PROJECTION: UTM NAD 83 zone 17

No neighboring sheet to the north

No neighboring sheet to the west

JOINS SHEET 388-B

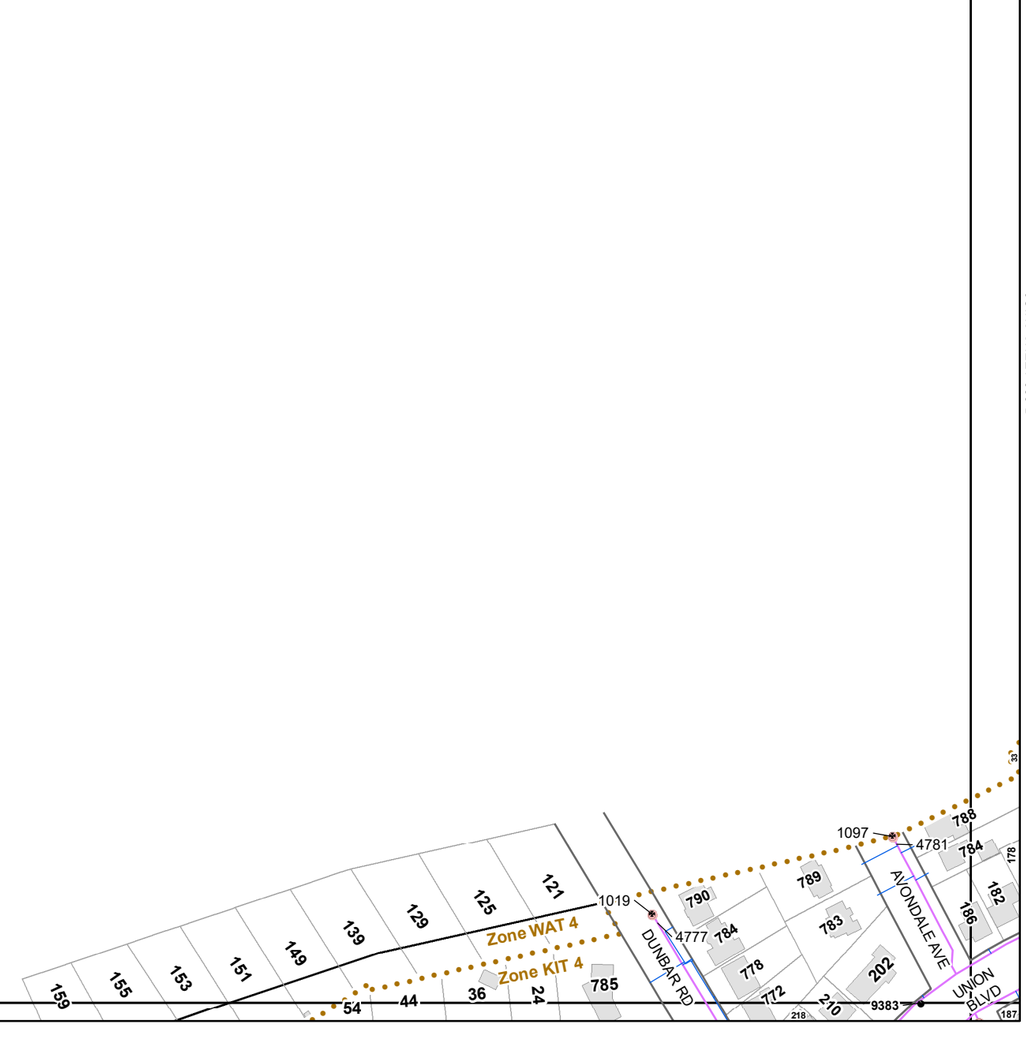

JOINS SHEET 388-D

Kitchener Utilities
Water Quarter Grid
Atlas Map Sheet 388-A

- Air Release
- Blowoff
- Pressure Reducing Valve (Valve #)
- Chamber
- Well
- Treatment Plant (WTP)
- Bacteriological Sampling Location
- Plastic Main
- Sanitary Force Main (S F M)
- Water Service Pipe
- Parcel with Unusual Private Water Service Connection

Main Ownership
- Kitchener
- Region
- Dual

Hydrant Flushing (Hydrant #)
- Both Fall And Regular
- New Development
- Regular
- All Other

Main Diameter
- 25mm (1")
- 38mm (1.5")
- 50mm (2")
- 75mm (3")
- 100mm (4")
- 150mm (6")
- 200mm (8")
- 250mm (10")
- 300mm (12")
- 350mm (14")
- 400mm (16")
- 450mm(18")
- 600mm (24")
- 750mm (30")
- 900mm (36")
- 1200mm (48")

N W E S

0 20 40 60 80 100 m

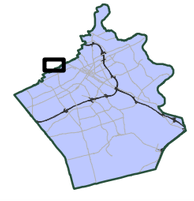

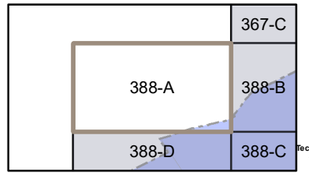

Kitchener Utilities

KITCHENER
Corporate Services
Technology Innovation and Services
Geospatial Data and Analytics
July 3, 2025

DISCLAIMER: This document is subject to copyright and may only be used for your personal, non-commercial use, provided you keep intact the copyright notice. The City of Kitchener assumes no responsibility for any errors, and is not liable for any damages of any kind resulting from the use of, or reliance on, the information contained in this document. The City of Kitchener does not make any representations or warranty, express or implied, concerning the accuracy, quality, likely results or reliability of the use of the information contained in this document. © 2025 The Corporation of the City of Kitchener. Some portions of this publication are produced using information under licensed use from Teranet ©1998 Protected by Copyright - May not be reproduced without Permission THIS IS NOT A PLAN OF SURVEY - PROJECTION: UTM NAD 83 zone 17

JOINS SHEET 367-C

JOINS SHEET 388-A

JOINS SHEET 389-A

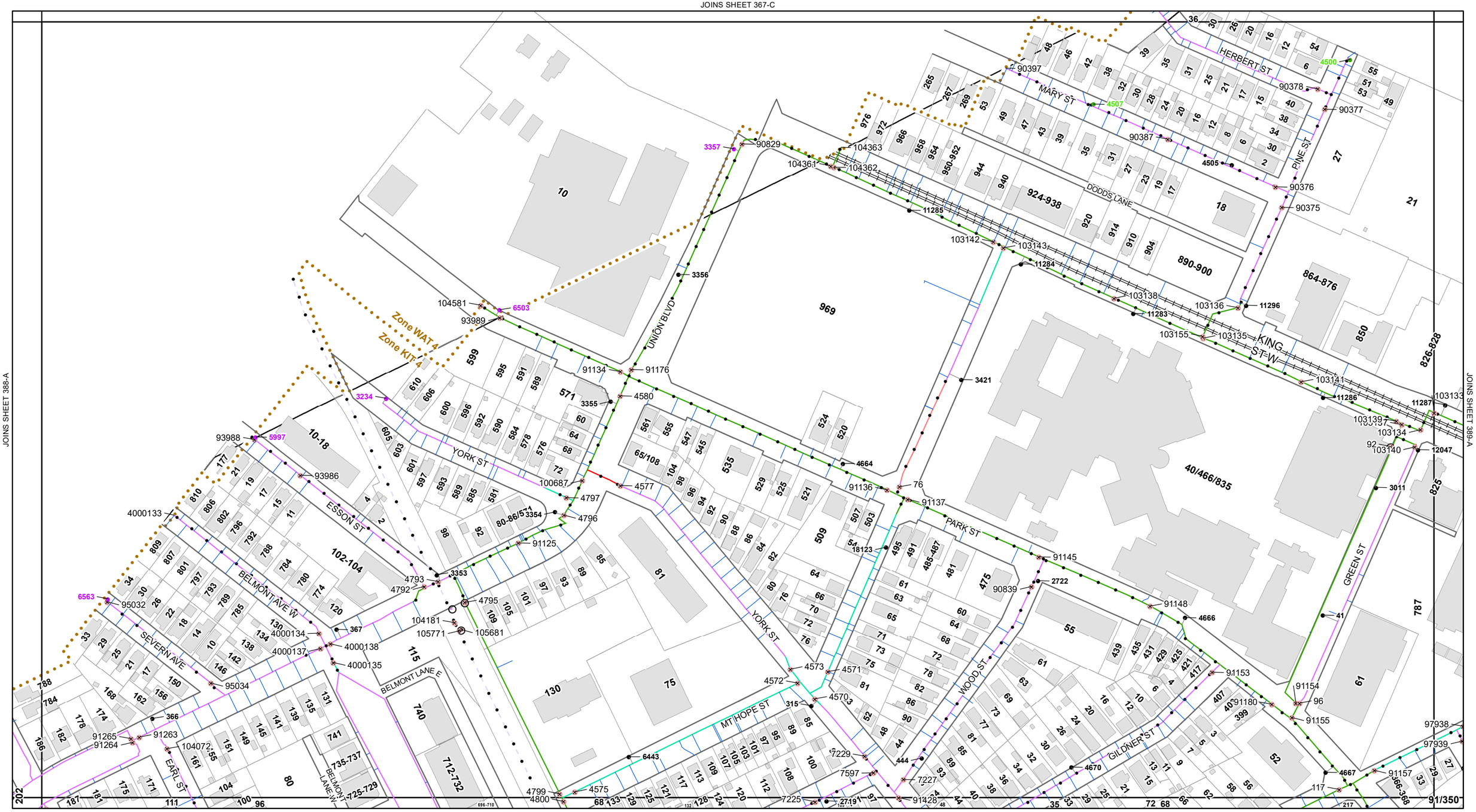

JOINS SHEET 388-C

Kitchener Utilities
Water Quarter Grid
Atlas Map Sheet 388-B

Valve #

- Air Release
- Blowoff
- Pressure Reducing
- Valve
- Chamber
- Well
- WTP Treatment Plant
- Bacteriological Sampling Location
- Plastic Main
- SFM Sanitary Force Main
- Water Service Pipe
- Parcel with Unusual Private Water Service Connection

JOINS SHEET 388-B

JOINS SHEET 388-D

JOINS SHEET 389-D

JOINS SHEET 409-B

Kitchener Utilities
Water Quarter Grid
Atlas Map Sheet 388-C

Air Release
Blowoff
Pressure Reducing
Valve #
Valve
Chamber
Well

Treatment Plant
Bacteriological Sampling Location
Plastic Main
SFM Sanitary Force Main
Water Service Pipe
Parcel with Unusual Private Water Service Connection

Main Ownership
Kitchener
Region
Dual

Hydrant Flushing
Hydrant #
Both Fall And Regular
New Development
Regular
All Other

Main Diameter
25mm (1")
38mm (1.5")
50mm (2")
75mm (3")
100mm (4")
150mm (6")
200mm (8")
250mm (10")
300mm (12")
350mm (14")
400mm (16")
450mm(18")
600mm (24")
750mm (30")
900mm (36")
1200mm (48")

N W E S

0 20 40 60 80 100 m

388-A	388-B	389-A
388-D	388-C	389-D
409-A	409-B	410-A

Kitchener Utilities

KITCHENER
Corporate Services
Technology Innovation and Services
Geospatial Data and Analytics
July 3, 2025

DISCLAIMER: This document is subject to copyright and may only be used for your personal, non-commercial use, provided you keep intact the copyright notice. The City of Kitchener assumes no responsibility for any errors, and is not liable for any damages of any kind resulting from the use of, or reliance on, the information contained in this document. The City of Kitchener does not make any representations or warranty, express or implied, concerning the accuracy, quality, likely results or reliability of the use of the information contained in this document. © 2025 The Corporation of the City of Kitchener. Some portions of this publication are produced using information under licensed use from Teranet ©1998 Protected by Copyright - May not be reproduced without Permission THIS IS NOT A PLAN OF SURVEY - PROJECTION: UTM NAD 83 zone 17

JOINS SHEET 388-A

JOINS SHEET 387-C

JOINS SHEET 388-C

JOINS SHEET 409-A

Zone WAT 4
Zone KIT 4

WESTGATE WALK
UNION BLVD
GOLFVIEW PL
RUSHOLME RD
DUNBAR RD
CLAREMONT AVE
WESTMOUNT RD W
GLASGOW ST
INVERNESS DR
ABERDEEN RD
HUNTLEY CRES

Kitchener Utilities
Water Quarter Grid
Atlas Map Sheet 388-D

Air Release
Blowoff
Pressure Reducing
Valve #
Valve
Chamber
Well

Treatment Plant
Bacteriological Sampling Location
Plastic Main
SFM Sanitary Force Main
Water Service Pipe
Parcel with Unusual Private Water Service Connection

Main Ownership
Kitchener
Region
Dual

Hydrant Flushing
Hydrant #
Both Fall And Regular
New Development
Regular
All Other

Main Diameter
25mm (1")
38mm (1.5")
50mm (2")
75mm (3")
100mm (4")
150mm (6")
200mm (8")
250mm (10")
300mm (12")
350mm (14")
400mm (16")
450mm(18")
600mm (24")
750mm (30")
900mm (36")
1200mm (48")

N W E S

0 20 40 60 80 100 m

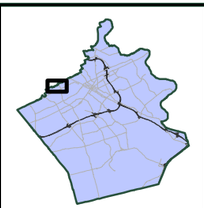

	388-A	388-B
	388-D	388-C
408-B	409-A	409-B

Kitchener Utilities

KITCHENER
Corporate Services
Technology Innovation and Services
Geospatial Data and Analytics
July 3, 2025

DISCLAIMER: This document is subject to copyright and may only be used for your personal, non-commercial use, provided you keep intact the copyright notice. The City of Kitchener assumes no responsibility for any errors, and is not liable for any damages of any kind resulting from the use of, or reliance on, the information contained in this document. The City of Kitchener does not make any representations or warranty, express or implied, concerning the accuracy, quality, likely results or reliability of the use of the information contained in this document. © 2025 The Corporation of the City of Kitchener. Some portions of this publication are produced using information under licensed use from Teranet ©1998 Protected by Copyright - May not be reproduced without Permission THIS IS NOT A PLAN OF SURVEY - PROJECTION: UTM NAD 83 zone 17

No neighboring sheet to the north

No neighboring sheet to the west

JOINS SHEET 388-B

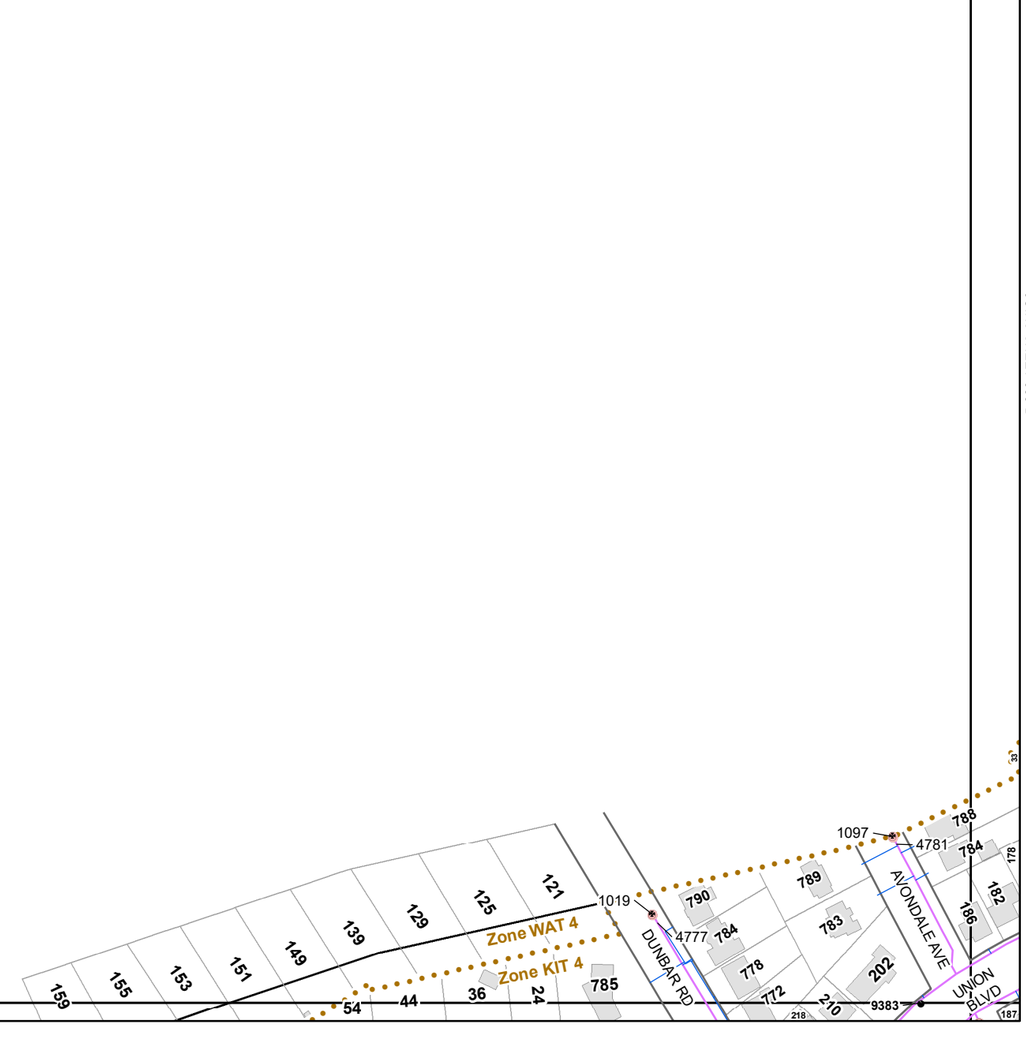

JOINS SHEET 388-D

Kitchener Utilities
Water Quarter Grid
Atlas Map Sheet 388-A

Valve #

- Air Release
- Blowoff
- Pressure Reducing Valve
- Chamber
- Well
- WTP Treatment Plant
- Bacteriological Sampling Location
- Plastic Main
- SFM Sanitary Force Main
- Water Service Pipe
- Parcel with Unusual Private Water Service Connection

Main Ownership
- Kitchener
- Region
- Dual

Hydrant Flushing
Hydrant #
- Both Fall And Regular
- New Development
- Regular
- All Other

Main Diameter
- 25mm (1")
- 38mm (1.5")
- 50mm (2")
- 75mm (3")
- 100mm (4")
- 150mm (6")
- 200mm (8")
- 250mm (10")
- 300mm (12")
- 350mm (14")
- 400mm (16")
- 450mm(18")
- 600mm (24")
- 750mm (30")
- 900mm (36")
- 1200mm (48")

N W E S

0 20 40 60 80 100 m

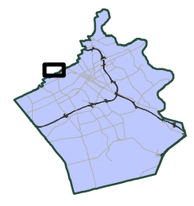

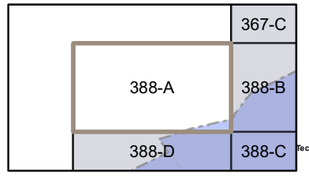

Kitchener Utilities

KITCHENER
Corporate Services
Technology Innovation and Services
Geospatial Data and Analytics
July 3, 2025

DISCLAIMER: This document is subject to copyright and may only be used for your personal, non-commercial use, provided you keep intact the copyright notice. The City of Kitchener assumes no responsibility for any errors, and is not liable for any damages of any kind resulting from the use of, or reliance on, the information contained in this document. The City of Kitchener does not make any representations or warranty, express or implied, concerning the accuracy, quality, likely results or reliability of the use of the information contained in this document. © 2025 The Corporation of the City of Kitchener. Some portions of this publication are produced using information under licensed use from Teranet ©1998 Protected by Copyright - May not be reproduced without Permission THIS IS NOT A PLAN OF SURVEY - PROJECTION: UTM NAD 83 zone 17

JOINS SHEET 367-C

JOINS SHEET 388-A

JOINS SHEET 389-A

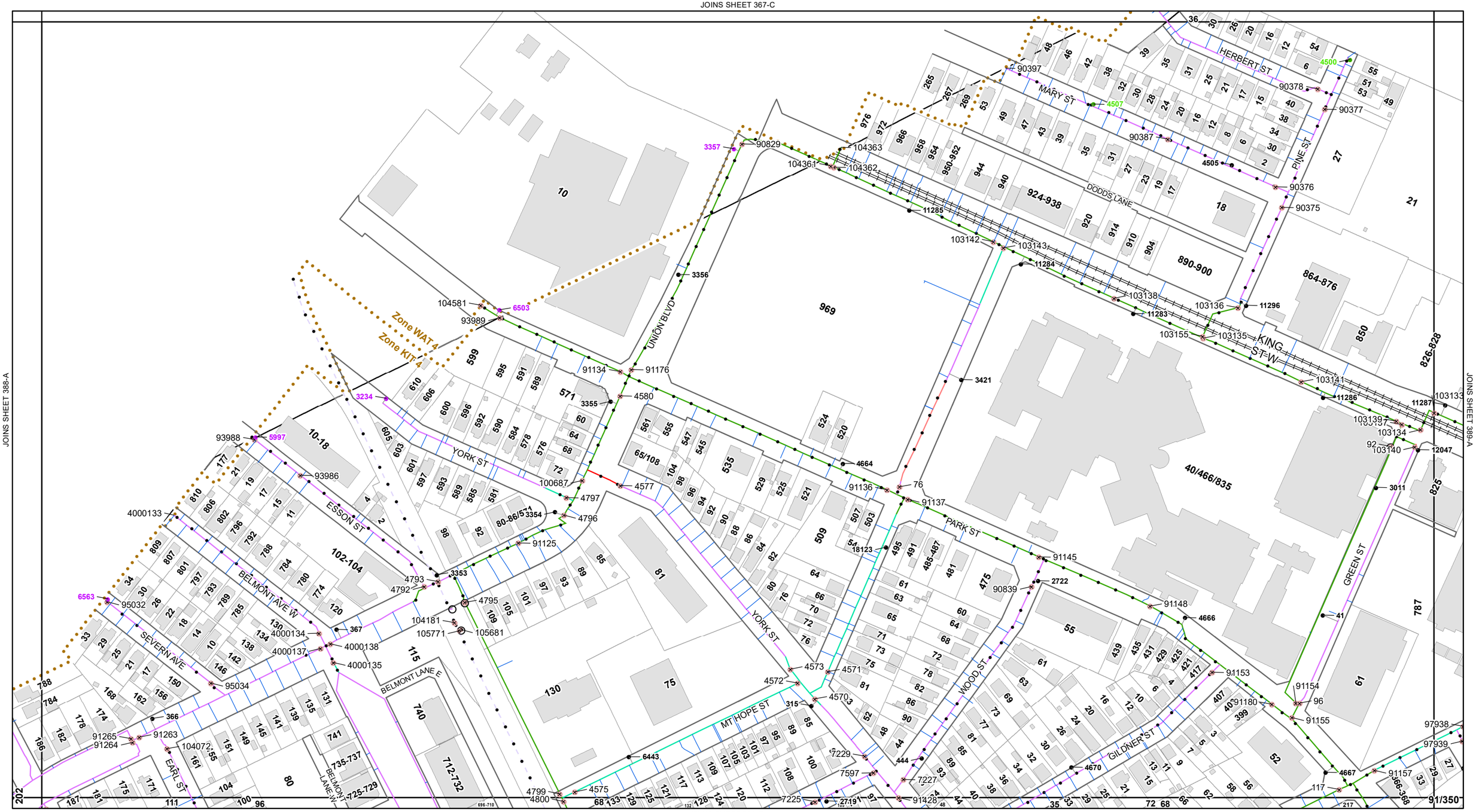

JOINS SHEET 388-C

Kitchener Utilities
Water Quarter Grid
Atlas Map Sheet 388-B

Valve #

- Air Release
- Blowoff
- Pressure Reducing
- Valve
- Chamber
- Well
- WTP Treatment Plant
- Bacteriological Sampling Location
- Plastic Main
- SFM Sanitary Force Main
- Water Service Pipe
- Parcel with Unusual Private Water Service Connection

JOINS SHEET 388-B

JOINS SHEET 388-D

JOINS SHEET 389-D

JOINS SHEET 409-B

Kitchener Utilities
Water Quarter Grid
Atlas Map Sheet 388-C

Air Release
Blowoff
Pressure Reducing
Valve #
Valve
Chamber
Well

Treatment Plant
Bacteriological Sampling Location
Plastic Main
SFM Sanitary Force Main
Water Service Pipe
Parcel with Unusual Private Water Service Connection

Main Ownership
Kitchener
Region
Dual

Hydrant Flushing
Hydrant #
Both Fall And Regular
New Development
Regular
All Other

Main Diameter
25mm (1")
38mm (1.5")
50mm (2")
75mm (3")
100mm (4")
150mm (6")
200mm (8")
250mm (10")
300mm (12")
350mm (14")
400mm (16")
450mm(18")
600mm (24")
750mm (30")
900mm (36")
1200mm (48")

N W E S

0 20 40 60 80 100 m

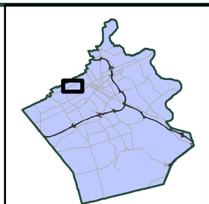

388-A	388-B	389-A
388-D	388-C	389-D
409-A	409-B	410-A

Kitchener Utilities

KITCHENER
Corporate Services
Technology Innovation and Services
Geospatial Data and Analytics
July 3, 2025

DISCLAIMER: This document is subject to copyright and may only be used for your personal, non-commercial use, provided you keep intact the copyright notice. The City of Kitchener assumes no responsibility for any errors, and is not liable for any damages of any kind resulting from the use of, or reliance on, the information contained in this document. The City of Kitchener does not make any representations or warranty, express or implied, concerning the accuracy, quality, likely results or reliability of the use of the information contained in this document. © 2025 The Corporation of the City of Kitchener. Some portions of this publication are produced using information under licensed use from Teranet ©1998 Protected by Copyright - May not be reproduced without Permission THIS IS NOT A PLAN OF SURVEY - PROJECTION: UTM NAD 83 zone 17

JOINS SHEET 388-A

JOINS SHEET 387-C

JOINS SHEET 388-C

JOINS SHEET 409-A

Zone WAT 4
Zone KIT 4

WESTGATE WALK
UNION BLVD
GOLFVIEW PL
DUNBAR RD
RUSHOLME RD
CLAREMONT AVE
WESTMOUNT RD W
GLASGOW ST
INVERNESS DR
ABERDEEN RD
HUNTLEY CRES

Kitchener Utilities
Water Quarter Grid
Atlas Map Sheet 388-D

Air Release
Blowoff
Pressure Reducing
Valve
Valve #
Chamber
Well

WTP Treatment Plant
Bacteriological Sampling Location
Plastic Main
SFM Sanitary Force Main
Water Service Pipe
Parcel with Unusual Private Water Service Connection

Main Ownership
Kitchener
Region
Dual

Hydrant Flushing
Hydrant #
Both Fall And Regular
New Development
Regular
All Other

Main Diameter
25mm (1")
38mm (1.5")
50mm (2")
75mm (3")
100mm (4")
150mm (6")
200mm (8")
250mm (10")
300mm (12")
350mm (14")
400mm (16")
450mm(18")
600mm (24")
750mm (30")
900mm (36")
1200mm (48")

N W E S
0 20 40 60 80 100 m

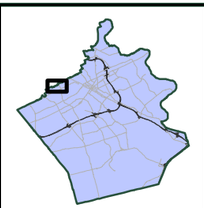

	388-A	388-B
	388-D	388-C
408-B	409-A	409-B

Kitchener Utilities

KITCHENER
Corporate Services
Technology Innovation and Services
Geospatial Data and Analytics
July 3, 2025

DISCLAIMER: This document is subject to copyright and may only be used for your personal, non-commercial use, provided you keep intact the copyright notice. The City of Kitchener assumes no responsibility for any errors, and is not liable for any damages of any kind resulting from the use of, or reliance on, the information contained in this document. The City of Kitchener does not make any representations or warranty, express or implied, concerning the accuracy, quality, likely results or reliability of the use of the information contained in this document. © 2025 The Corporation of the City of Kitchener. Some portions of this publication are produced using information under licensed use from Teranet ©1998 Protected by Copyright - May not be reproduced without Permission THIS IS NOT A PLAN OF SURVEY - PROJECTION: UTM NAD 83 zone 17

JOINS SHEET 368-D

JOINS SHEET 388-B

JOINS SHEET 389-B

JOINS SHEET 389-D

Kitchener Utilities
Water Quarter Grid
Atlas Map Sheet 389-A

Air Release
Blowoff
Pressure Reducing Valve
Valve
Chamber
Well

Valve #

Treatment Plant
Bacteriological Sampling Location
Plastic Main
S F M Sanitary Force Main
Water Service Pipe
Parcel with Unusual Private Water Service Connection

Main Ownership
Kitchener
Region
Dual

Hydrant Flushing
Hydrant #
Both Fall And Regular
New Development
Regular
All Other

Main Diameter
25mm (1")
38mm (1.5")
50mm (2")
75mm (3")
100mm (4")
150mm (6")
200mm (8")
250mm (10")
300mm (12")
350mm (14")
400mm (16")
450mm(18")
600mm (24")
750mm (30")
900mm (36")
1200mm (48")

N W E S

0 20 40 60 80 100 m

367-C	368-D	368-C
388-B	389-A	389-B
388-C	389-D	389-C

Kitchener Utilities

KITCHENER
Corporate Services
Technology Innovation and Services
Geospatial Data and Analytics
July 3, 2025

DISCLAIMER: This document is subject to copyright and may only be used for your personal, non-commercial use, provided you keep intact the copyright notice. The City of Kitchener assumes no responsibility for any errors, and is not liable for any damages of any kind resulting from the use of, or reliance on, the information contained in this document. The City of Kitchener does not make any representations or warranty, express or implied, concerning the accuracy, quality, likely results or reliability of the use of the information contained in this document. © 2025 The Corporation of the City of Kitchener. Some portions of this publication are produced using information under licensed use from Teranet ©1998 Protected by Copyright - May not be reproduced without Permission THIS IS NOT A PLAN OF SURVEY - PROJECTION: UTM NAD 83 zone 17

JOINS SHEET 368-C

JOINS SHEET 389-A

JOINS SHEET 390-A

JOINS SHEET 389-C

Kitchener Utilities
Water Quarter Grid
Atlas Map Sheet 389-B

Valve #

- Air Release
- Blowoff
- Pressure Reducing Valve
- Chamber
- Well
- WTP Treatment Plant
- Bacteriological Sampling Location
- Plastic Main
- SFM Sanitary Force Main
- Water Service Pipe
- Parcel with Unusual Private Water Service Connection

Main Ownership

- Kitchener
- Region
- Dual

Hydrant Flushing

Hydrant #

- Both Fall And Regular
- New Development
- Regular
- All Other

Main Diameter

- 25mm (1")
- 38mm (1.5")
- 50mm (2")
- 75mm (3")
- 100mm (4")
- 150mm (6")
- 200mm (8")
- 250mm (10")
- 300mm (12")
- 350mm (14")
- 400mm (16")
- 450mm(18")
- 600mm (24")
- 750mm (30")
- 900mm (36")
- 1200mm (48")

N W E S

0 20 40 60 80 100 m

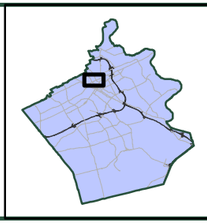

368-D	368-C	369-D
389-A	389-B	390-A
389-D	389-C	390-D

Kitchener Utilities

KITCHENER
Corporate Services
Technology Innovation and Services
Geospatial Data and Analytics
July 3, 2025

DISCLAIMER: This document is subject to copyright and may only be used for your personal, non-commercial use, provided you keep intact the copyright notice. The City of Kitchener assumes no responsibility for any errors, and is not liable for any damages of any kind resulting from the use of, or reliance on, the information contained in this document. The City of Kitchener does not make any representations or warranty, express or implied, concerning the accuracy, quality, likely results or reliability of the use of the information contained in this document. © 2025 The Corporation of the City of Kitchener. Some portions of this publication are produced using information under licensed use from Teranet ©1998 Protected by Copyright - May not be reproduced without Permission THIS IS NOT A PLAN OF SURVEY - PROJECTION: UTM NAD 83 zone 17

JOINS SHEET 389-B

JOINS SHEET 389-D

JOINS SHEET 389-D

JOINS SHEET 410-B

Kitchener Utilities
Water Quarter Grid
Atlas Map Sheet 389-C

Valve #

- Air Release
- Blowoff
- Pressure Reducing Valve
- Chamber
- Well
- WTP Treatment Plant
- Bacteriological Sampling Location
- Plastic Main
- SFM Sanitary Force Main
- Water Service Pipe
- Parcel with Unusual Private Water Service Connection

Main Ownership
- Kitchener
- Region
- Dual

Hydrant Flushing
Hydrant #
- Both Fall And Regular
- New Development
- Regular
- All Other

Main Diameter
- 25mm (1")
- 38mm (1.5")
- 50mm (2")
- 75mm (3")
- 100mm (4")
- 150mm (6")
- 200mm (8")
- 250mm (10")
- 300mm (12")
- 350mm (14")
- 400mm (16")
- 450mm(18")
- 600mm (24")
- 750mm (30")
- 900mm (36")
- 1200mm (48")

N W E S

0 20 40 60 80 100 m



389-A	389-B	390-A
389-D	389-C	390-D
410-A	410-B	411-A

Kitchener Utilities

KITCHENER
Corporate Services
Technology Innovation and Services
Geospatial Data and Analytics
July 3, 2025

DISCLAIMER: This document is subject to copyright and may only be used for your personal, non-commercial use, provided you keep intact the copyright notice. The City of Kitchener assumes no responsibility for any errors, and is not liable for any damages of any kind resulting from the use of, or reliance on, the information contained in this document. The City of Kitchener does not make any representations or warranty, express or implied, concerning the accuracy, quality, likely results or reliability of the use of the information contained in this document. © 2025 The Corporation of the City of Kitchener. Some portions of this publication are produced using information under licensed use from Teranet ©1998 Protected by Copyright - May not be reproduced without Permission THIS IS NOT A PLAN OF SURVEY - PROJECTION: UTM NAD 83 zone 17

JOINS SHEET 389-A
JOINS SHEET 388-C
JOINS SHEET 389-C
JOINS SHEET 410-A

Kitchener Utilities
Water Quarter Grid
Atlas Map Sheet 389-D

Air Release
Blowoff
Pressure Reducing
Valve #
Valve
Chamber
Well

Treatment Plant
Bacteriological Sampling Location
Plastic Main
SFM Sanitary Force Main
Water Service Pipe
Parcel with Unusual Private Water Service Connection

Main Ownership
Kitchener
Region
Dual

Hydrant Flushing
Hydrant #
Both Fall And Regular
New Development
Regular
All Other

Main Diameter
25mm (1")
38mm (1.5")
50mm (2")
75mm (3")
100mm (4")
150mm (6")
200mm (8")
250mm (10")
300mm (12")
350mm (14")
400mm (16")
450mm(18")
600mm (24")
750mm (30")
900mm (36")
1200mm (48")

N W E S
0 20 40 60 80 100 m

388-B	389-A	389-B
388-C	389-D	389-C
409-B	410-A	410-B

Kitchener Utilities
Corporate Services
Technology Innovation and Services
Geospatial Data and Analytics
July 3, 2025

DISCLAIMER: This document is subject to copyright and may only be used for your personal, non-commercial use, provided you keep intact the copyright notice. The City of Kitchener assumes no responsibility for any errors, and is not liable for any damages of any kind resulting from the use of, or reliance on, the information contained in this document. The City of Kitchener does not make any representations or warranty, express or implied, concerning the accuracy, quality, likely results or reliability of the use of the information contained in this document. © 2025 The Corporation of the City of Kitchener. Some portions of this publication are produced using information under licensed use from Teranet ©1998 Protected by Copyright - May not be reproduced without Permission THIS IS NOT A PLAN OF SURVEY - PROJECTION: UTM NAD 83 zone 17

JOINS SHEET 369-D

JOINS SHEET 389-B

JOINS SHEET 390-B

JOINS SHEET 390-D

Kitchener Utilities
Water Quarter Grid
Atlas Map Sheet 390-A

Air Release
Blowoff
Pressure Reducing Valve
Valve #
Chamber
Well

Treatment Plant
Bacteriological Sampling Location
Plastic Main
SFM Sanitary Force Main
Water Service Pipe
Parcel with Unusual Private Water Service Connection

Main Ownership
Kitchener
Region
Dual

Hydrant Flushing
Hydrant #
Both Fall And Regular
New Development
Regular
All Other

Main Diameter
25mm (1")
38mm (1.5")
50mm (2")
75mm (3")
100mm (4")
150mm (6")
200mm (8")
250mm (10")
300mm (12")
350mm (14")
400mm (16")
450mm(18")
600mm (24")
750mm (30")
900mm (36")
1200mm (48")

N W E S

0 20 40 60 80 100 m

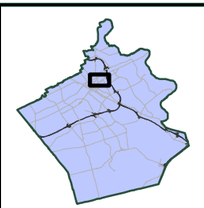

368-C	369-D	369-C
389-B	390-A	390-B
389-C	390-D	390-C

Kitchener Utilities

KITCHENER
Corporate Services
Technology Innovation and Services
Geospatial Data and Analytics
July 3, 2025

DISCLAIMER: This document is subject to copyright and may only be used for your personal, non-commercial use, provided you keep intact the copyright notice. The City of Kitchener assumes no responsibility for any errors, and is not liable for any damages of any kind resulting from the use of, or reliance on, the information contained in this document. The City of Kitchener does not make any representations or warranty, express or implied, concerning the accuracy, quality, likely results or reliability of the use of the information contained in this document. © 2025 The Corporation of the City of Kitchener. Some portions of this publication are produced using information under licensed use from Teranet ©1998 Protected by Copyright - May not be reproduced without Permission THIS IS NOT A PLAN OF SURVEY - PROJECTION: UTM NAD 83 zone 17

JOINS SHEET 369-C

JOINS SHEET 390-A

JOINS SHEET 391-A

JOINS SHEET 390-C

Kitchener Utilities
Water Quarter Grid
Atlas Map Sheet 390-B

Air Release
Blowoff
Pressure Reducing Valve
Valve #
Chamber
Well

Treatment Plant
Bacteriological Sampling Location
Plastic Main
SFM Sanitary Force Main
Water Service Pipe
Parcel with Unusual Private Water Service Connection

Main Ownership
Kitchener
Region
Dual

Hydrant Flushing
Hydrant #
Both Fall And Regular
New Development
Regular
All Other

Main Diameter
25mm (1")
38mm (1.5")
50mm (2")
75mm (3")
100mm (4")
150mm (6")
200mm (8")
250mm (10")
300mm (12")
350mm (14")
400mm (16")
450mm(18")
600mm (24")
750mm (30")
900mm (36")
1200mm (48")

N W E S

0 20 40 60 80 100 m

369-D	369-C	370-D
390-A	390-B	391-A
390-D	390-C	391-D

Kitchener Utilities

KITCHENER
Corporate Services
Technology Innovation and Services
Geospatial Data and Analytics
July 3, 2025

DISCLAIMER: This document is subject to copyright and may only be used for your personal, non-commercial use, provided you keep intact the copyright notice. The City of Kitchener assumes no responsibility for any errors, and is not liable for any damages of any kind resulting from the use of, or reliance on, the information contained in this document. The City of Kitchener does not make any representations or warranty, express or implied, concerning the accuracy, quality, likely results or reliability of the use of the information contained in this document. © 2025 The Corporation of the City of Kitchener. Some portions of this publication are produced using information under licensed use from Teranet ©1998 Protected by Copyright - May not be reproduced without Permission THIS IS NOT A PLAN OF SURVEY - PROJECTION: UTM NAD 83 zone 17

JOINS SHEET 390-B

JOINS SHEET 390-D

JOINS SHEET 391-D

JOINS SHEET 411-B

Kitchener Utilities
Water Quarter Grid
Atlas Map Sheet 390-C

Valve #

- Air Release
- Blowoff
- Pressure Reducing Valve
- Chamber
- Well
- WTP Treatment Plant
- Bacteriological Sampling Location
- Plastic Main
- SFM Sanitary Force Main
- Water Service Pipe
- Parcel with Unusual Private Water Service Connection

Main Ownership
- Kitchener
- Region
- Dual

Hydrant Flushing
Hydrant #
- Both Fall And Regular
- New Development
- Regular
- All Other

Main Diameter
- 25mm (1")
- 38mm (1.5")
- 50mm (2")
- 75mm (3")
- 100mm (4")
- 150mm (6")
- 200mm (8")
- 250mm (10")
- 300mm (12")
- 350mm (14")
- 400mm (16")
- 450mm(18")
- 600mm (24")
- 750mm (30")
- 900mm (36")
- 1200mm (48")

N W E S

0 20 40 60 80 100 m

390-A	390-B	391-A
390-D	390-C	391-D
411-A	411-B	412-A

Kitchener Utilities

KITCHENER
Corporate Services
Technology Innovation and Services
Geospatial Data and Analytics
July 3, 2025

DISCLAIMER: This document is subject to copyright and may only be used for your personal, non-commercial use, provided you keep intact the copyright notice. The City of Kitchener assumes no responsibility for any errors, and is not liable for any damages of any kind resulting from the use of, or reliance on, the information contained in this document. The City of Kitchener does not make any representations or warranty, express or implied, concerning the accuracy, quality, likely results or reliability of the use of the information contained in this document. © 2025 The Corporation of the City of Kitchener. Some portions of this publication are produced using information under licensed use from Teranet ©1998 Protected by Copyright - May not be reproduced without Permission THIS IS NOT A PLAN OF SURVEY - PROJECTION: UTM NAD 83 zone 17

JOINS SHEET 390-A

JOINS SHEET 389-C

JOINS SHEET 390-C

JOINS SHEET 411-A

Kitchener Utilities
Water Quarter Grid
Atlas Map Sheet 390-D

Valve #

- Air Release
- Blowoff
- Pressure Reducing Valve
- Chamber
- Well
- WTP Treatment Plant
- Bacteriological Sampling Location
- Plastic Main
- S F M Sanitary Force Main
- Water Service Pipe
- Parcel with Unusual Private Water Service Connection

Main Ownership
- Kitchener
- Region
- Dual

Hydrant Flushing (Hydrant #)
- Both Fall And Regular
- New Development
- Regular
- All Other

Main Diameter
- 25mm (1")
- 38mm (1.5")
- 50mm (2")
- 75mm (3")
- 100mm (4")
- 150mm (6")
- 200mm (8")
- 250mm (10")
- 300mm (12")
- 350mm (14")
- 400mm (16")
- 450mm(18")
- 600mm (24")
- 750mm (30")
- 900mm (36")
- 1200mm (48")

N W E S

0 20 40 60 80 100 m

389-B	390-A	390-B
389-C	390-D	390-C
410-B	411-A	411-B

Kitchener Utilities

KITCHENER
Corporate Services
Technology Innovation and Services
Geospatial Data and Analytics
July 3, 2025

DISCLAIMER: This document is subject to copyright and may only be used for your personal, non-commercial use, provided you keep intact the copyright notice. The City of Kitchener assumes no responsibility for any errors, and is not liable for any damages of any kind resulting from the use of, or reliance on, the information contained in this document. The City of Kitchener does not make any representations or warranty, express or implied, concerning the accuracy, quality, likely results or reliability of the use of the information contained in this document. © 2025 The Corporation of the City of Kitchener. Some portions of this publication are produced using information under licensed use from Teranet ©1998 Protected by Copyright - May not be reproduced without Permission THIS IS NOT A PLAN OF SURVEY - PROJECTION: UTM NAD 83 zone 17

JOINS SHEET 370-D

JOINS SHEET 390-B

JOINS SHEET 391-B

JOINS SHEET 391-D

RIVER RD E
ISLINGTON AVE
KRUG ST
PERKELL PL
WANDSWORTH PL
CHELSEA RD
KENSINGTON AVE
SHERWOOD AVE
SUFFOLK AVE
BELLEVIEW AVE
KENWOOD DR
MANCHESTER RD
NIAGARA RD
OWEN AVE
CHRISTINE CRES
HALLIWELL DR

Kitchener Utilities
Water Quarter Grid
Atlas Map Sheet 391-A

Air Release
Blowoff
Pressure Reducing
Valve #
Valve
Chamber
Well

Treatment Plant
Bacteriological Sampling Location
Plastic Main
S F M Sanitary Force Main
Water Service Pipe
Parcel with Unusual Private Water Service Connection

Main Ownership
Kitchener
Region
Dual

Hydrant Flushing
Hydrant #
Both Fall And Regular
New Development
Regular
All Other

Main Diameter
25mm (1")
38mm (1.5")
50mm (2")
75mm (3")
100mm (4")
150mm (6")
200mm (8")
250mm (10")
300mm (12")
350mm (14")
400mm (16")
450mm(18")
600mm (24")
750mm (30")
900mm (36")
1200mm (48")

N W E S

0 20 40 60 80 100 m

369-C	370-D	370-C
390-B	391-A	391-B
390-C	391-D	391-C

Kitchener Utilities

KITCHENER
Corporate Services
Technology Innovation and Services
Geospatial Data and Analytics
July 3, 2025

DISCLAIMER: This document is subject to copyright and may only be used for your personal, non-commercial use, provided you keep intact the copyright notice. The City of Kitchener assumes no responsibility for any errors, and is not liable for any damages of any kind resulting from the use of, or reliance on, the information contained in this document. The City of Kitchener does not make any representations or warranty, express or implied, concerning the accuracy, quality, likely results or reliability of the use of the information contained in this document. © 2025 The Corporation of the City of Kitchener. Some portions of this publication are produced using information under licensed use from Teranet ©1998 Protected by Copyright - May not be reproduced without Permission THIS IS NOT A PLAN OF SURVEY - PROJECTION: UTM NAD 83 zone 17

JOINS SHEET 370-C

JOINS SHEET 391-A

JOINS SHEET 392-A

JOINS SHEET 391-C

Kitchener Utilities
Water Quarter Grid
Atlas Map Sheet 391-B

Valve #

- Air Release
- Blowoff
- Pressure Reducing Valve
- Chamber
- Well
- WTP Treatment Plant
- Bacteriological Sampling Location
- Plastic Main
- SFM Sanitary Force Main
- Water Service Pipe
- Parcel with Unusual Private Water Service Connection

Main Ownership
- Kitchener
- Region
- Dual

Hydrant Flushing (Hydrant #)
- Both Fall And Regular
- New Development
- Regular
- All Other

Main Diameter
- 25mm (1")
- 38mm (1.5")
- 50mm (2")
- 75mm (3")
- 100mm (4")
- 150mm (6")
- 200mm (8")
- 250mm (10")
- 300mm (12")
- 350mm (14")
- 400mm (16")
- 450mm(18")
- 600mm (24")
- 750mm (30")
- 900mm (36")
- 1200mm (48")

N W E S

0 20 40 60 80 100 m



370-D	370-C	371-D
391-A	391-B	392-A
391-D	391-C	392-D

Kitchener Utilities

KITCHENER
Corporate Services
Technology Innovation and Services
Geospatial Data and Analytics
July 3, 2025

DISCLAIMER: This document is subject to copyright and may only be used for your personal, non-commercial use, provided you keep intact the copyright notice. The City of Kitchener assumes no responsibility for any errors, and is not liable for any damages of any kind resulting from the use of, or reliance on, the information contained in this document. The City of Kitchener does not make any representations or warranty, express or implied, concerning the accuracy, quality, likely results or reliability of the use of the information contained in this document. © 2025 The Corporation of the City of Kitchener. Some portions of this publication are produced using information under licensed use from Teranet ©1998 Protected by Copyright - May not be reproduced without Permission THIS IS NOT A PLAN OF SURVEY - PROJECTION: UTM NAD 83 zone 17

JOINS SHEET 391-B

JOINS SHEET 391-D

JOINS SHEET 392-D

JOINS SHEET 412-B

Kitchener Utilities
Water Quarter Grid
Atlas Map Sheet 391-C

Air Release
Blowoff
Pressure Reducing Valve
Valve #
Chamber
Well

WTP Treatment Plant
Bacteriological Sampling Location
Plastic Main
S F M Sanitary Force Main
Water Service Pipe
Parcel with Unusual Private Water Service Connection

Main Ownership
Kitchener
Region
Dual

Hydrant Flushing
Hydrant #
Both Fall And Regular
New Development
Regular
All Other

Main Diameter
25mm (1")
38mm (1.5")
50mm (2")
75mm (3")
100mm (4")
150mm (6")
200mm (8")
250mm (10")
300mm (12")
350mm (14")
400mm (16")
450mm(18")
600mm (24")
750mm (30")
900mm (36")
1200mm (48")

N W E S

0 20 40 60 80 100 m

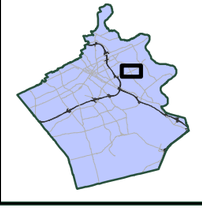

391-A	391-B	392-A
391-D	391-C	392-D
412-A	412-B	413-A

Kitchener Utilities

KITCHENER
Corporate Services
Technology Innovation and Services
Geospatial Data and Analytics
July 3, 2025

DISCLAIMER: This document is subject to copyright and may only be used for your personal, non-commercial use, provided you keep intact the copyright notice. The City of Kitchener assumes no responsibility for any errors, and is not liable for any damages of any kind resulting from the use of, or reliance on, the information contained in this document. The City of Kitchener does not make any representations or warranty, express or implied, concerning the accuracy, quality, likely results or reliability of the use of the information contained in this document. © 2025 The Corporation of the City of Kitchener. Some portions of this publication are produced using information under licensed use from Teranet ©1998 Protected by Copyright - May not be reproduced without Permission THIS IS NOT A PLAN OF SURVEY - PROJECTION: UTM NAD 83 zone 17

JOINS SHEET 391-A

JOINS SHEET 390-C

JOINS SHEET 391-C

JOINS SHEET 412-A

BELLEVIEW AVE
KENWOOD DR
DONALD ST
WEDGEWOOD DR
BURBANK RD
DEERFIELD AVE
LYNDHURST DR
MANCHESTER RD
HALLIWELL DR
HICKSON DR
CROSBY DR
CHARLOTTE CRES
CRAIG DR
YULE PL
OTTAWA ST N

94376 94843 820 1807 4545 10027 4478 823 98433 4469 96716 824 4472 4470 4473 912 96892 98432 4456 821 97797 97798 95139 95140 926 4475 913 95152 6686

98234 98233 932 4169 4168 4166 933 4167 4165 953 4182 4183 14323 955 4177 96712 924 1000 4179 922 90188

451

Kitchener Utilities
Water Quarter Grid
Atlas Map Sheet 391-D

Air Release
Blowoff
Pressure Reducing
Valve # Valve
Chamber
Well

WTP Treatment Plant
Bacteriological Sampling Location
Plastic Main
SFM Sanitary Force Main
Water Service Pipe
Parcel with Unusual Private Water Service Connection

Main Ownership
Kitchener
Region
Dual

Hydrant Flushing
Hydrant #
Both Fall And Regular
New Development
Regular
All Other

Main Diameter
25mm (1")
38mm (1.5")
50mm (2")
75mm (3")
100mm (4")
150mm (6")
200mm (8")
250mm (10")
300mm (12")
350mm (14")
400mm (16")
450mm(18")
600mm (24")
750mm (30")
900mm (36")
1200mm (48")

N W E S

0 20 40 60 80 100 m

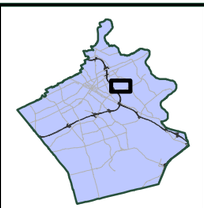

390-B	391-A	391-B
390-C	391-D	391-C
411-B	412-A	412-B

Kitchener Utilities

KITCHENER
Corporate Services
Technology Innovation and Services
Geospatial Data and Analytics
July 3, 2025

DISCLAIMER: This document is subject to copyright and may only be used for your personal, non-commercial use, provided you keep intact the copyright notice. The City of Kitchener assumes no responsibility for any errors, and is not liable for any damages of any kind resulting from the use of, or reliance on, the information contained in this document. The City of Kitchener does not make any representations or warranty, express or implied, concerning the accuracy, quality, likely results or reliability of the use of the information contained in this document. © 2025 The Corporation of the City of Kitchener. Some portions of this publication are produced using information under licensed use from Teranet ©1998 Protected by Copyright - May not be reproduced without Permission THIS IS NOT A PLAN OF SURVEY - PROJECTION: UTM NAD 83 zone 17

JOINS SHEET 371-D
JOINS SHEET 391-B
JOINS SHEET 392-B
JOINS SHEET 392-D

Kitchener Utilities
Water Quarter Grid
Atlas Map Sheet 392-A

Valve #

- Air Release
- Blowoff
- Pressure Reducing Valve
- Chamber
- Well
- WTP Treatment Plant
- Bacteriological Sampling Location
- Plastic Main
- SFM Sanitary Force Main
- Water Service Pipe
- Parcel with Unusual Private Water Service Connection

Main Ownership
- Kitchener
- Region
- Dual

Hydrant Flushing (Hydrant #)
- Both Fall And Regular
- New Development
- Regular
- All Other

Main Diameter
- 25mm (1")
- 38mm (1.5")
- 50mm (2")
- 75mm (3")
- 100mm (4")
- 150mm (6")
- 200mm (8")
- 250mm (10")
- 300mm (12")
- 350mm (14")
- 400mm (16")
- 450mm(18")
- 600mm (24")
- 750mm (30")
- 900mm (36")
- 1200mm (48")

N W E S

0 20 40 60 80 100 m



370-C	371-D	371-C
391-B	392-A	392-B
391-C	392-D	392-C

Kitchener Utilities

KITCHENER
Corporate Services
Technology Innovation and Services
Geospatial Data and Analytics
July 3, 2025

DISCLAIMER: This document is subject to copyright and may only be used for your personal, non-commercial use, provided you keep intact the copyright notice. The City of Kitchener assumes no responsibility for any errors, and is not liable for any damages of any kind resulting from the use of, or reliance on, the information contained in this document. The City of Kitchener does not make any representations or warranty, express or implied, concerning the accuracy, quality, likely results or reliability of the use of the information contained in this document. © 2025 The Corporation of the City of Kitchener. Some portions of this publication are produced using information under licensed use from Teranet ©1998 Protected by Copyright - May not be reproduced without Permission THIS IS NOT A PLAN OF SURVEY - PROJECTION: UTM NAD 83 zone 17

JOINS SHEET 371-C

JOINS SHEET 392-A

JOINS SHEET 393-A

JOINS SHEET 392-C

Zone BRESLAU
Zone KIT 4

DEER CREEK ST
DEER CREEK CRT
DEER CREEK PL
WILD MEADOW ST
VALEBROOK ST
BROOKMEAD ST
JANET CRT
ZELLER DR

Kitchener Utilities
Water Quarter Grid
Atlas Map Sheet 392-B

Valve #

- Air Release
- Blowoff
- Pressure Reducing Valve
- Chamber
- Well
- WTP Treatment Plant
- Bacteriological Sampling Location
- Plastic Main
- SFM Sanitary Force Main
- Water Service Pipe
- Parcel with Unusual Private Water Service Connection

Main Ownership
- Kitchener
- Region
- Dual

Hydrant Flushing
Hydrant #
- Both Fall And Regular
- New Development
- Regular
- All Other

Main Diameter
- 25mm (1")
- 38mm (1.5")
- 50mm (2")
- 75mm (3")
- 100mm (4")
- 150mm (6")
- 200mm (8")
- 250mm (10")
- 300mm (12")
- 350mm (14")
- 400mm (16")
- 450mm(18")
- 600mm (24")
- 750mm (30")
- 900mm (36")
- 1200mm (48")

N W E S

0 20 40 60 80 100 m

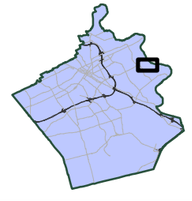

371-D	371-C	
392-A	392-B	393-A
392-D	392-C	393-D

Kitchener Utilities

Kitchener
Corporate Services
Technology Innovation and Services
Geospatial Data and Analytics
July 3, 2025

DISCLAIMER: This document is subject to copyright and may only be used for your personal, non-commercial use, provided you keep intact the copyright notice. The City of Kitchener assumes no responsibility for any errors, and is not liable for any damages of any kind resulting from the use of, or reliance on, the information contained in this document. The City of Kitchener does not make any representations or warranty, express or implied, concerning the accuracy, quality, likely results or reliability of the use of the information contained in this document. © 2025 The Corporation of the City of Kitchener. Some portions of this publication are produced using information under licensed use from Teranet ©1998 Protected by Copyright - May not be reproduced without Permission THIS IS NOT A PLAN OF SURVEY - PROJECTION: UTM NAD 83 zone 17

JOINS SHEET 392-B

JOINS SHEET 392-D

JOINS SHEET 393-D

JOINS SHEET 413-B

LACKNER BLVD
BRYAN CRT
QUAISER ST
GREGG CRT
ZELLER DR
JANET CRT
BRIDGEMILL CRES
BRIDGEMILL CRT
SUSAN CRT
ZELLER CRT
WENDY CRT
WENDY CRES
SUSAN CRES
OLDFIELD DR
MICHENER CRES

Kitchener Utilities
Water Quarter Grid
Atlas Map Sheet 392-C

Valve #

- Air Release
- Blowoff
- Pressure Reducing Valve
- Chamber
- Well
- WTP Treatment Plant
- Bacteriological Sampling Location
- Plastic Main
- SFM Sanitary Force Main
- Water Service Pipe
- Parcel with Unusual Private Water Service Connection

Main Ownership
- Kitchener
- Region
- Dual

Hydrant Flushing
Hydrant #
- Both Fall And Regular
- New Development
- Regular
- All Other

Main Diameter
- 25mm (1")
- 38mm (1.5")
- 50mm (2")
- 75mm (3")
- 100mm (4")
- 150mm (6")
- 200mm (8")
- 250mm (10")
- 300mm (12")
- 350mm (14")
- 400mm (16")
- 450mm(18")
- 600mm (24")
- 750mm (30")
- 900mm (36")
- 1200mm (48")

N W E S

0 20 40 60 80 100 m

392-A	392-B	393-A
392-D	392-C	393-D
413-A	413-B	414-A

Kitchener Utilities

KITCHENER
Corporate Services
Technology Innovation and Services
Geospatial Data and Analytics
July 3, 2025

DISCLAIMER: This document is subject to copyright and may only be used for your personal, non-commercial use, provided you keep intact the copyright notice. The City of Kitchener assumes no responsibility for any errors, and is not liable for any damages of any kind resulting from the use of, or reliance on, the information contained in this document. The City of Kitchener does not make any representations or warranty, express or implied, concerning the accuracy, quality, likely results or reliability of the use of the information contained in this document. © 2025 The Corporation of the City of Kitchener. Some portions of this publication are produced using information under licensed use from Teranet ©1998 Protected by Copyright - May not be reproduced without Permission THIS IS NOT A PLAN OF SURVEY - PROJECTION: UTM NAD 83 zone 17

JOINS SHEET 392-A

JOINS SHEET 391-C

JOINS SHEET 392-C

JOINS SHEET 413-A

Kitchener Utilities
Water Quarter Grid
Atlas Map Sheet 392-D

Air Release
Blowoff
Pressure Reducing
Valve
Chamber
Well

Treatment Plant
Bacteriological Sampling Location
Plastic Main
Sanitary Force Main
Water Service Pipe
Parcel with Unusual Private Water Service Connection

Main Ownership
Kitchener
Region
Dual

Hydrant Flushing
Both Fall And Regular
New Development
Regular
All Other

Main Diameter
25mm (1")
38mm (1.5")
50mm (2")
75mm (3")
100mm (4")
150mm (6")
200mm (8")
250mm (10")
300mm (12")
350mm (14")
400mm (16")
450mm(18")
600mm (24")
750mm (30")
900mm (36")
1200mm (48")

N W E S

0 20 40 60 80 100 m

391-B	392-A	392-B
391-C	392-D	392-C
412-B	413-A	413-B

Kitchener Utilities

KITCHENER
Corporate Services
Technology Innovation and Services
Geospatial Data and Analytics
July 3, 2025

DISCLAIMER: This document is subject to copyright and may only be used for your personal, non-commercial use, provided you keep intact the copyright notice. The City of Kitchener assumes no responsibility for any errors, and is not liable for any damages of any kind resulting from the use of, or reliance on, the information contained in this document. The City of Kitchener does not make any representations or warranty, express or implied, concerning the accuracy, quality, likely results or reliability of the use of the information contained in this document. © 2025 The Corporation of the City of Kitchener. Some portions of this publication are produced using information under licensed use from Teranet ©1998 Protected by Copyright - May not be reproduced without Permission THIS IS NOT A PLAN OF SURVEY - PROJECTION: UTM NAD 83 zone 17

No neighboring sheet to the north

JOINS SHEET 392-B

JOINS SHEET 393-B

JOINS SHEET 393-D

Zone BRESLAU

Zone KIT 4

650

321

1270

52

DEER CREEK ST

VALEBROOK ST

OLD ZELLER DR

ZELLER DR

ZELLER CRES

STILLWATER ST

SPRING CREEK ST

EDENOAK TRAIL

RIVER RIDGE ST

RIVERTRAIL CRES

RYAN RUN

92093 4908 4543 90511 90510 90509 90502 4536 4542 4290 102057 102053 4279 4278 4423 102051 102052 4426 4006407 6037 94062 94063 6039 94266 94264 101622 6119 94064 94262 6038 6118 94263 6117 92228 92227 4961 92224 92225 4280 92229 92230 4960 10583 92221 4959 92223 98816

Kitchener Utilities
Water Quarter Grid
Atlas Map Sheet 393-A

Air Release
Blowoff
Pressure Reducing
Valve #
Valve
Chamber
Well

WTP Treatment Plant
Bacteriological Sampling Location
Plastic Main
S F M Sanitary Force Main
Water Service Pipe
Parcel with Unusual Private Water Service Connection

Main Ownership
Kitchener
Region
Dual

Hydrant Flushing
Hydrant #
Both Fall And Regular
New Development
Regular
All Other

Main Diameter
25mm (1")
38mm (1.5")
50mm (2")
75mm (3")
100mm (4")
150mm (6")
200mm (8")
250mm (10")
300mm (12")
350mm (14")
400mm (16")
450mm(18")
600mm (24")
750mm (30")
900mm (36")
1200mm (48")

N W E S

0 20 40 60 80 100 m

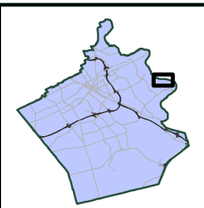

371-C | 393-A | 392-B | 392-C | 393-D | 393-C

Kitchener Utilities

KITCHENER
Corporate Services
Technology Innovation and Services
Geospatial Data and Analytics
July 3, 2025

DISCLAIMER: This document is subject to copyright and may only be used for your personal, non-commercial use, provided you keep intact the copyright notice. The City of Kitchener assumes no responsibility for any errors, and is not liable for any damages of any kind resulting from the use of, or reliance on, the information contained in this document. The City of Kitchener does not make any representations or warranty, express or implied, concerning the accuracy, quality, likely results or reliability of the use of the information contained in this document. © 2025 The Corporation of the City of Kitchener. Some portions of this publication are produced using information under licensed use from Teranet ©1998 Protected by Copyright - May not be reproduced without Permission THIS IS NOT A PLAN OF SURVEY - PROJECTION: UTM NAD 83 zone 17

JOINS SHEET 393-B

JOINS SHEET 393-D

No neighboring sheet to the east

RYAN RUN
DEVLYNN WALK
RIVERTRAIL CRES
GRAND FLATS TRAIL
WATERBOW TRAIL
VALLEYBROOK DR
CROSSWINDS DR
CROSSBRIDGE AVE
RIVERTRAIL AVE
FAIRWAY RD N

10426 107042 101344 107041 10427 101343 114488 101354 114489 98134 8604 10428 101353 101347 10423 101352 101351 98140 98133 98141 8607 10425 10424 101350 104482 98150 8610 98147 98148 104481 98151 98143 8612 8609 98152 8614 98145 98137 98138 8605 98153 98136 8606 8613 110841

Zone BRESLAU
Zone KIT 4
Zone KIT 4
Zone CAM 2W
Zone CAM 2W
Zone BRESLAU

239

JOINS SHEET 414-B

Kitchener Utilities
Water Quarter Grid
Atlas Map Sheet 393-C

Air Release
Blowoff
Pressure Reducing Valve
Valve #
Chamber
Well

Treatment Plant
Bacteriological Sampling Location
Plastic Main
SFM Sanitary Force Main
Water Service Pipe
Parcel with Unusual Private Water Service Connection

Main Ownership
Kitchener
Region
Dual

Hydrant Flushing
Hydrant #
Both Fall And Regular
New Development
Regular
All Other

Main Diameter
25mm (1")
38mm (1.5")
50mm (2")
75mm (3")
100mm (4")
150mm (6")
200mm (8")
250mm (10")
300mm (12")
350mm (14")
400mm (16")
450mm(18")
600mm (24")
750mm (30")
900mm (36")
1200mm (48")

N W E S

0 20 40 60 80 100 m

393-A
393-D
393-C
414-A
414-B

Kitchener Utilities
Corporate Services
Technology Innovation and Services
Geospatial Data and Analytics
July 3, 2025

DISCLAIMER: This document is subject to copyright and may only be used for your personal, non-commercial use, provided you keep intact the copyright notice. The City of Kitchener assumes no responsibility for any errors, and is not liable for any damages of any kind resulting from the use of, or reliance on, the information contained in this document. The City of Kitchener does not make any representations or warranty, express or implied, concerning the accuracy, quality, likely results or reliability of the use of the information contained in this document. © 2025 The Corporation of the City of Kitchener. Some portions of this publication are produced using information under licensed use from Teranet ©1998 Protected by Copyright - May not be reproduced without Permission THIS IS NOT A PLAN OF SURVEY - PROJECTION: UTM NAD 83 zone 17

JOINS SHEET 393-A
JOINS SHEET 392-C
JOINS SHEET 393-C
JOINS SHEET 414-A

Kitchener Utilities
Water Quarter Grid
Atlas Map Sheet 393-D

Valve #

- Air Release
- Blowoff
- Pressure Reducing Valve
- Chamber
- Well
- WTP Treatment Plant
- Bacteriological Sampling Location
- Plastic Main
- SFM Sanitary Force Main
- Water Service Pipe
- Parcel with Unusual Private Water Service Connection

Main Ownership
- Kitchener
- Region
- Dual

Hydrant Flushing
Hydrant #
- Both Fall And Regular
- New Development
- Regular
- All Other

Main Diameter
- 25mm (1")
- 38mm (1.5")
- 50mm (2")
- 75mm (3")
- 100mm (4")
- 150mm (6")
- 200mm (8")
- 250mm (10")
- 300mm (12")
- 350mm (14")
- 400mm (16")
- 450mm(18")
- 600mm (24")
- 750mm (30")
- 900mm (36")
- 1200mm (48")

N W E S

0 20 40 60 80 100 m

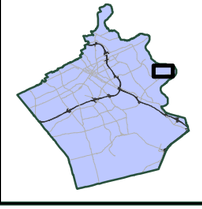

392-B	393-A	
392-C	393-D	393-C
413-B	414-A	414-B

Kitchener Utilities

Kitchener
Corporate Services
Technology Innovation and Services
Geospatial Data and Analytics
July 3, 2025

DISCLAIMER: This document is subject to copyright and may only be used for your personal, non-commercial use, provided you keep intact the copyright notice. The City of Kitchener assumes no responsibility for any errors, and is not liable for any damages of any kind resulting from the use of, or reliance on, the information contained in this document. The City of Kitchener does not make any representations or warranty, express or implied, concerning the accuracy, quality, likely results or reliability of the use of the information contained in this document. © 2025 The Corporation of the City of Kitchener. Some portions of this publication are produced using information under licensed use from Teranet ©1998 Protected by Copyright - May not be reproduced without Permission THIS IS NOT A PLAN OF SURVEY - PROJECTION: UTM NAD 83 zone 17

JOINS SHEET 387-C

No neighboring sheet to the west

JOINS SHEET 409-A

Zone KIT 4
Zone WAT 4
Zone WAT 4
Zone WAT 5
Zone WAT 4
Zone KIT 5
Zone KIT 5
Zone WAT 5
Zone WAT 5
Zone KIT 4
Zone KIT 5
50
4636
1848
101790
1847
100634
3318
100633
3317
100632
3316
100631
3315
MAPLE HILL DR
GLASGOW ST
74
84
60
36
32
28
24
20
14
8
89
75
61
53
43
35
27
19
11
7
170
164
790
784
774
768
754
744
734
728
753
743
733
723
715
709
697
691
685
680
671
694
700
22
18
14
10

JOINS SHEET 408-C

Kitchener Utilities
Water Quarter Grid
Atlas Map Sheet 408-B

Air Release
Blowoff
Pressure Reducing Valve
Valve #
Chamber
Well

WTP Treatment Plant
Bacteriological Sampling Location
Plastic Main
S F M Sanitary Force Main
Water Service Pipe
Parcel with Unusual Private Water Service Connection

Main Ownership
Kitchener
Region
Dual

Hydrant Flushing
Hydrant #
Both Fall And Regular
New Development
Regular
All Other

Main Diameter
25mm (1")
38mm (1.5")
50mm (2")
75mm (3")
100mm (4")
150mm (6")
200mm (8")
250mm (10")
300mm (12")
350mm (14")
400mm (16")
450mm(18")
600mm (24")
750mm (30")
900mm (36")
1200mm (48")

N
W E
S
0 20 40 60 80 100 m

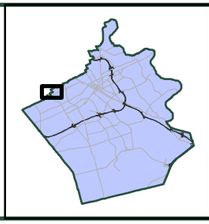

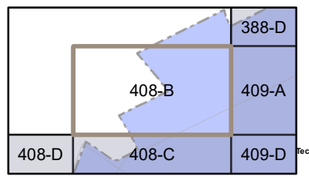

Kitchener Utilities

KITCHENER
Corporate Services
Technology Innovation and Services
Geospatial Data and Analytics
July 3, 2025

DISCLAIMER: This document is subject to copyright and may only be used for your personal, non-commercial use, provided you keep intact the copyright notice. The City of Kitchener assumes no responsibility for any errors, and is not liable for any damages of any kind resulting from the use of, or reliance on, the information contained in this document. The City of Kitchener does not make any representations or warranty, express or implied, concerning the accuracy, quality, likely results or reliability of the use of the information contained in this document. © 2025 The Corporation of the City of Kitchener. Some portions of this publication are produced using information under licensed use from Teranet ©1998 Protected by Copyright - May not be reproduced without Permission THIS IS NOT A PLAN OF SURVEY - PROJECTION: UTM NAD 83 zone 17

JOINS SHEET 408-B

JOINS SHEET 408-D

JOINS SHEET 409-D

JOINS SHEET 429-B

GLASGOW ST
UNIVERSITY AVE W
HUNTINGTON PL
WESTWOOD DR
GALLARNO CRT
DAYMAN CRT
INADALE CRT
PARSONS CRT
NORTHFOREST TRAIL
GATSBY CRT
FISCHER HALLMAN RD
LENNOX CRES
SHADELAND CRES
HAZELGLEN DR
INGLESIDE DR
Zone WAT 5
Zone KIT 5
Zone KIT 6

Kitchener Utilities
Water Quarter Grid
Atlas Map Sheet 408-C

Valve #
- Air Release
- Blowoff
- Pressure Reducing
- Valve
- Chamber
- Well
- WTP Treatment Plant
- Bacteriological Sampling Location
- Plastic Main
- SFM Sanitary Force Main
- Water Service Pipe
- Parcel with Unusual Private Water Service Connection

Main Ownership
- Kitchener
- Region
- Dual

Hydrant Flushing (Hydrant #)
- Both Fall And Regular
- New Development
- Regular
- All Other

Main Diameter
- 25mm (1")
- 38mm (1.5")
- 50mm (2")
- 75mm (3")
- 100mm (4")
- 150mm (6")
- 200mm (8")
- 250mm (10")
- 300mm (12")
- 350mm (14")
- 400mm (16")
- 450mm(18")
- 600mm (24")
- 750mm (30")
- 900mm (36")
- 1200mm (48")

N W E S

0 20 40 60 80 100 m



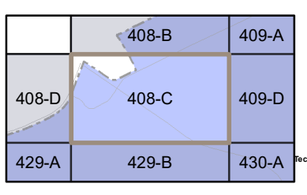

Kitchener Utilities

KITCHENER
Corporate Services
Technology Innovation and Services
Geospatial Data and Analytics
July 3, 2025

DISCLAIMER: This document is subject to copyright and may only be used for your personal, non-commercial use, provided you keep intact the copyright notice. The City of Kitchener assumes no responsibility for any errors, and is not liable for any damages of any kind resulting from the use of, or reliance on, the information contained in this document. The City of Kitchener does not make any representations or warranty, express or implied, concerning the accuracy, quality, likely results or reliability of the use of the information contained in this document. © 2025 The Corporation of the City of Kitchener. Some portions of this publication are produced using information under licensed use from Teranet ©1998 Protected by Copyright - May not be reproduced without Permission THIS IS NOT A PLAN OF SURVEY - PROJECTION: UTM NAD 83 zone 17

No neighboring sheet to the north

JOINS SHEET 407-C

JOINS SHEET 408-C

JOINS SHEET 429-A

Zone WAT 5

Zone WAT 6

Zone WAT 5

Zone KIT 5

Zone KIT 5

Zone KIT 6

Zone WAT 5

Zone KIT 6

Zone WAT 6

Zone KIT 6

114243

100035

851

963

923-935

114242

101221

101220

3704

3703

7622

2554

455

UNIVERSITY AVE W

NORTHMANOR CRES

RESURRECTION DR

4

6

8

12

16

18

20

24

28

32

36

40

60

64

68

72

76

80

84

88

92

98

102

106

110

114

118

122

126

130

134

138

2134

2138

2142

2589

4904

83

Kitchener Utilities
Water Quarter Grid
Atlas Map Sheet 408-D

Valve #

- Air Release
- Blowoff
- Pressure Reducing Valve
- Chamber
- Well
- WTP Treatment Plant
- Bacteriological Sampling Location
- Plastic Main
- SFM Sanitary Force Main
- Water Service Pipe
- Parcel with Unusual Private Water Service Connection

Main Ownership

- Kitchener
- Region
- Dual

Hydrant Flushing

Hydrant #

- Both Fall And Regular
- New Development
- Regular
- All Other

Main Diameter

- 25mm (1")
- 38mm (1.5")
- 50mm (2")
- 75mm (3")
- 100mm (4")
- 150mm (6")
- 200mm (8")
- 250mm (10")
- 300mm (12")
- 350mm (14")
- 400mm (16")
- 450mm(18")
- 600mm (24")
- 750mm (30")
- 900mm (36")
- 1200mm (48")

N W E S

0 20 40 60 80 100 m

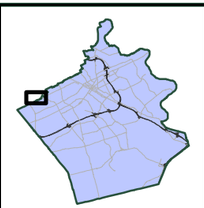

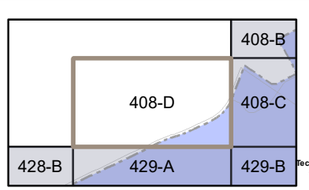

Kitchener Utilities

KITCHENER
Corporate Services
Technology Innovation and Services
Geospatial Data and Analytics
July 3, 2025

DISCLAIMER: This document is subject to copyright and may only be used for your personal, non-commercial use, provided you keep intact the copyright notice. The City of Kitchener assumes no responsibility for any errors, and is not liable for any damages of any kind resulting from the use of, or reliance on, the information contained in this document. The City of Kitchener does not make any representations or warranty, express or implied, concerning the accuracy, quality, likely results or reliability of the use of the information contained in this document. © 2025 The Corporation of the City of Kitchener. Some portions of this publication are produced using information under licensed use from Teranet ©1998 Protected by Copyright - May not be reproduced without Permission THIS IS NOT A PLAN OF SURVEY - PROJECTION: UTM NAD 83 zone 17

JOINS SHEET 388-D

JOINS SHEET 408-B

JOINS SHEET 409-B

JOINS SHEET 409-D

Kitchener Utilities
Water Quarter Grid
Atlas Map Sheet 409-A

Valve #

Air Release
Blowoff
Pressure Reducing
Valve
Chamber
Well

WTP Treatment Plant
Bacteriological Sampling Location
Plastic Main
S F M Sanitary Force Main
Water Service Pipe
Parcel with Unusual Private Water Service Connection

Main Ownership
Kitchener
Region
Dual

Hydrant Flushing
Hydrant #
Both Fall And Regular
New Development
Regular
All Other

Main Diameter
25mm (1")
38mm (1.5")
50mm (2")
75mm (3")
100mm (4")
150mm (6")
200mm (8")
250mm (10")
300mm (12")
350mm (14")
400mm (16")
450mm(18")
600mm (24")
750mm (30")
900mm (36")
1200mm (48")

N W E S

0 20 40 60 80 100 m

	388-D	388-C
408-B	409-A	409-B
408-C	409-D	409-C

Kitchener Utilities

KITCHENER
Corporate Services
Technology Innovation and Services
Geospatial Data and Analytics
July 3, 2025

DISCLAIMER: This document is subject to copyright and may only be used for your personal, non-commercial use, provided you keep intact the copyright notice. The City of Kitchener assumes no responsibility for any errors, and is not liable for any damages of any kind resulting from the use of, or reliance on, the information contained in this document. The City of Kitchener does not make any representations or warranty, express or implied, concerning the accuracy, quality, likely results or reliability of the use of the information contained in this document. © 2025 The Corporation of the City of Kitchener. Some portions of this publication are produced using information under licensed use from Teranet ©1998 Protected by Copyright - May not be reproduced without Permission THIS IS NOT A PLAN OF SURVEY - PROJECTION: UTM NAD 83 zone 17

JOINS SHEET 388-C

JOINS SHEET 409-A

JOINS SHEET 410-A

JOINS SHEET 409-C

Kitchener Utilities
Water Quarter Grid
Atlas Map Sheet 409-B

Valve #

- Air Release
- Blowoff
- Pressure Reducing
- Valve
- Chamber
- Well
- WTP Treatment Plant
- Bacteriological Sampling Location
- Plastic Main
- S F M Sanitary Force Main
- Water Service Pipe
- Parcel with Unusual Private Water Service Connection

Main Ownership
- Kitchener
- Region
- Dual

Hydrant Flushing
Hydrant #
- Both Fall And Regular
- New Development
- Regular
- All Other

Main Diameter
- 25mm (1")
- 38mm (1.5")
- 50mm (2")
- 75mm (3")
- 100mm (4")
- 150mm (6")
- 200mm (8")
- 250mm (10")
- 300mm (12")
- 350mm (14")
- 400mm (16")
- 450mm(18")
- 600mm (24")
- 750mm (30")
- 900mm (36")
- 1200mm (48")

N W E S

0 20 40 60 80 100 m

388-D	388-C	389-D
409-A	409-B	410-A
409-D	409-C	410-D

Kitchener Utilities

KITCHENER
Corporate Services
Technology Innovation and Services
Geospatial Data and Analytics
July 3, 2025

DISCLAIMER: This document is subject to copyright and may only be used for your personal, non-commercial use, provided you keep intact the copyright notice. The City of Kitchener assumes no responsibility for any errors, and is not liable for any damages of any kind resulting from the use of, or reliance on, the information contained in this document. The City of Kitchener does not make any representations or warranty, express or implied, concerning the accuracy, quality, likely results or reliability of the use of the information contained in this document. © 2025 The Corporation of the City of Kitchener. Some portions of this publication are produced using information under licensed use from Teranet ©1998 Protected by Copyright - May not be reproduced without Permission THIS IS NOT A PLAN OF SURVEY - PROJECTION: UTM NAD 83 zone 17

JOINS SHEET 409-B

JOINS SHEET 409-D

JOINS SHEET 410-D

JOINS SHEET 430-B

BRYBECK CRES
KARN ST
ALICE AVE
ADELAIDE ST
TALBOT ST
BELMONT AVE W
JACK AVE
BELTON DR
WEICHEL ST
LAWRENCE AVE
EDGEWOOD DR
SANDRA AVE
CARLTON ST
METZLOFF DR
MONTROSE AVE
PAULANDER DR
VICTORIA ST S
WESTMOUNT RD W
Zone KIT 4
Zone KIT 5

Kitchener Utilities
Water Quarter Grid
Atlas Map Sheet 409-C

Air Release
Blowoff
Pressure Reducing Valve
Valve #
Chamber
Well
WTP Treatment Plant
Bacteriological Sampling Location
Plastic Main
SFM Sanitary Force Main
Water Service Pipe
Parcel with Unusual Private Water Service Connection

Main Ownership
Kitchener
Region
Dual

Hydrant Flushing
Hydrant #
Both Fall And Regular
New Development
Regular
All Other

Main Diameter
25mm (1")
38mm (1.5")
50mm (2")
75mm (3")
100mm (4")
150mm (6")
200mm (8")
250mm (10")
300mm (12")
350mm (14")
400mm (16")
450mm(18")
600mm (24")
750mm (30")
900mm (36")
1200mm (48")

N W E S

0 20 40 60 80 100 m

409-A	409-B	410-A
409-D	409-C	410-D
430-A	430-B	431-A

Kitchener Utilities

KITCHENER
Corporate Services
Technology Innovation and Services
Geospatial Data and Analytics
July 3, 2025

DISCLAIMER: This document is subject to copyright and may only be used for your personal, non-commercial use, provided you keep intact the copyright notice. The City of Kitchener assumes no responsibility for any errors, and is not liable for any damages of any kind resulting from the use of, or reliance on, the information contained in this document. The City of Kitchener does not make any representations or warranty, express or implied, concerning the accuracy, quality, likely results or reliability of the use of the information contained in this document. © 2025 The Corporation of the City of Kitchener. Some portions of this publication are produced using information under licensed use from Teranet ©1998 Protected by Copyright - May not be reproduced without Permission THIS IS NOT A PLAN OF SURVEY - PROJECTION: UTM NAD 83 zone 17

JOINS SHEET 409-A

JOINS SHEET 408-C

JOINS SHEET 409-C

JOINS SHEET 430-A

Kitchener Utilities
Water Quarter Grid
Atlas Map Sheet 409-D

Air Release
Blowoff
Pressure Reducing
Valve #
Valve
Chamber
Well

Treatment Plant
Bacteriological Sampling Location
Plastic Main
S F M Sanitary Force Main
Water Service Pipe
Parcel with Unusual Private Water Service Connection

Main Ownership
Kitchener
Region
Dual

Hydrant Flushing
Hydrant #
Both Fall And Regular
New Development
Regular
All Other

Main Diameter
25mm (1")
38mm (1.5")
50mm (2")
75mm (3")
100mm (4")
150mm (6")
200mm (8")
250mm (10")
300mm (12")
350mm (14")
400mm (16")
450mm(18")
600mm (24")
750mm (30")
900mm (36")
1200mm (48")

N W E S

0 20 40 60 80 100 m

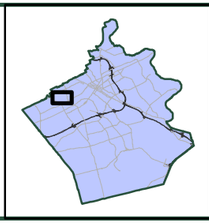

408-B	409-A	409-B
408-C	409-D	409-C
429-B	430-A	430-B

Kitchener Utilities

KITCHENER
Corporate Services
Technology Innovation and Services
Geospatial Data and Analytics
July 3, 2025

DISCLAIMER: This document is subject to copyright and may only be used for your personal, non-commercial use, provided you keep intact the copyright notice. The City of Kitchener assumes no responsibility for any errors, and is not liable for any damages of any kind resulting from the use of, or reliance on, the information contained in this document. The City of Kitchener does not make any representations or warranty, express or implied, concerning the accuracy, quality, likely results or reliability of the use of the information contained in this document. © 2025 The Corporation of the City of Kitchener. Some portions of this publication are produced using information under licensed use from Teranet ©1998 Protected by Copyright - May not be reproduced without Permission THIS IS NOT A PLAN OF SURVEY - PROJECTION: UTM NAD 83 zone 17

JOINS SHEET 388-D

JOINS SHEET 408-B

JOINS SHEET 409-B

JOINS SHEET 409-D

Kitchener Utilities
Water Quarter Grid
Atlas Map Sheet 409-A

Valve #

- Air Release
- Blowoff
- Pressure Reducing
- Valve
- Chamber
- Well
- Treatment Plant
- Bacteriological Sampling Location
- Plastic Main
- SFM Sanitary Force Main
- Water Service Pipe
- Parcel with Unusual Private Water Service Connection

Main Ownership
- Kitchener
- Region
- Dual

Hydrant Flushing
Hydrant #
- Both Fall And Regular
- New Development
- Regular
- All Other

Main Diameter
- 25mm (1")
- 38mm (1.5")
- 50mm (2")
- 75mm (3")
- 100mm (4")
- 150mm (6")
- 200mm (8")
- 250mm (10")
- 300mm (12")
- 350mm (14")
- 400mm (16")
- 450mm(18")
- 600mm (24")
- 750mm (30")
- 900mm (36")
- 1200mm (48")

N W E S

0 20 40 60 80 100 m

408-B	388-D / 409-A	388-C / 409-B
408-C	409-D	409-C

Kitchener Utilities

KITCHENER
Corporate Services
Technology Innovation and Services
Geospatial Data and Analytics
July 3, 2025

DISCLAIMER: This document is subject to copyright and may only be used for your personal, non-commercial use, provided you keep intact the copyright notice. The City of Kitchener assumes no responsibility for any errors, and is not liable for any damages of any kind resulting from the use of, or reliance on, the information contained in this document. The City of Kitchener does not make any representations or warranty, express or implied, concerning the accuracy, quality, likely results or reliability of the use of the information contained in this document. © 2025 The Corporation of the City of Kitchener. Some portions of this publication are produced using information under licensed use from Teranet ©1998 Protected by Copyright - May not be reproduced without Permission THIS IS NOT A PLAN OF SURVEY - PROJECTION: UTM NAD 83 zone 17

JOINS SHEET 388-C

JOINS SHEET 409-A

JOINS SHEET 410-A

JOINS SHEET 409-C

Kitchener Utilities
Water Quarter Grid
Atlas Map Sheet 409-B

Valve #

- Air Release
- Blowoff
- Pressure Reducing Valve
- Chamber
- Well
- WTP Treatment Plant
- Bacteriological Sampling Location
- Plastic Main
- SFM Sanitary Force Main
- Water Service Pipe
- Parcel with Unusual Private Water Service Connection

Main Ownership
- Kitchener
- Region
- Dual

Hydrant Flushing
Hydrant #
- Both Fall And Regular
- New Development
- Regular
- All Other

Main Diameter
- 25mm (1")
- 38mm (1.5")
- 50mm (2")
- 75mm (3")
- 100mm (4")
- 150mm (6")
- 200mm (8")
- 250mm (10")
- 300mm (12")
- 350mm (14")
- 400mm (16")
- 450mm(18")
- 600mm (24")
- 750mm (30")
- 900mm (36")
- 1200mm (48")

N W E S

0 20 40 60 80 100 m

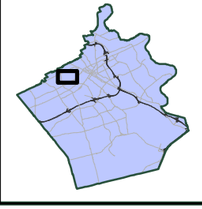

388-D	388-C	389-D
409-A	409-B	410-A
409-D	409-C	410-D

Kitchener Utilities

KITCHENER
Corporate Services
Technology Innovation and Services
Geospatial Data and Analytics
July 3, 2025

DISCLAIMER: This document is subject to copyright and may only be used for your personal, non-commercial use, provided you keep intact the copyright notice. The City of Kitchener assumes no responsibility for any errors, and is not liable for any damages of any kind resulting from the use of, or reliance on, the information contained in this document. The City of Kitchener does not make any representations or warranty, express or implied, concerning the accuracy, quality, likely results or reliability of the use of the information contained in this document. © 2025 The Corporation of the City of Kitchener. Some portions of this publication are produced using information under licensed use from Teranet ©1998 Protected by Copyright - May not be reproduced without Permission THIS IS NOT A PLAN OF SURVEY - PROJECTION: UTM NAD 83 zone 17

JOINS SHEET 409-B

JOINS SHEET 409-D

JOINS SHEET 410-D

JOINS SHEET 430-B

BRYBECK CRES
KARN ST
ALICE AVE
ADELAIDE ST
TALBOT ST
BELMONT AVE W
JACK AVE
BELTON DR
WEICHEL ST
LAWRENCE AVE
EDGEWOOD DR
SANDRA AVE
CARLTON ST
METZLOFF DR
MONTROSE AVE
PAULANDER DR
VICTORIA ST S
WESTMOUNT RD W
Zone KIT 4
Zone KIT 5

Kitchener Utilities
Water Quarter Grid
Atlas Map Sheet 409-C

Air Release
Blowoff
Pressure Reducing
Valve #
Valve
Chamber
Well
WTP Treatment Plant
Bacteriological Sampling Location
Plastic Main
SFM Sanitary Force Main
Water Service Pipe
Parcel with Unusual Private Water Service Connection

Main Ownership
Kitchener
Region
Dual

Hydrant Flushing
Hydrant #
Both Fall And Regular
New Development
Regular
All Other

Main Diameter
25mm (1")
38mm (1.5")
50mm (2")
75mm (3")
100mm (4")
150mm (6")
200mm (8")
250mm (10")
300mm (12")
350mm (14")
400mm (16")
450mm(18")
600mm (24")
750mm (30")
900mm (36")
1200mm (48")

N W E S

0 20 40 60 80 100 m

409-A	409-B	410-A
409-D	409-C	410-D
430-A	430-B	431-A

Kitchener Utilities

KITCHENER
Corporate Services
Technology Innovation and Services
Geospatial Data and Analytics
July 3, 2025

DISCLAIMER: This document is subject to copyright and may only be used for your personal, non-commercial use, provided you keep intact the copyright notice. The City of Kitchener assumes no responsibility for any errors, and is not liable for any damages of any kind resulting from the use of, or reliance on, the information contained in this document. The City of Kitchener does not make any representations or warranty, express or implied, concerning the accuracy, quality, likely results or reliability of the use of the information contained in this document. © 2025 The Corporation of the City of Kitchener. Some portions of this publication are produced using information under licensed use from Teranet 61998 Protected by Copyright - May not be reproduced without Permission THIS IS NOT A PLAN OF SURVEY - PROJECTION: UTM NAD 83 zone 17

JOINS SHEET 409-A

JOINS SHEET 408-C

JOINS SHEET 409-C

JOINS SHEET 430-A

Kitchener Utilities
Water Quarter Grid
Atlas Map Sheet 409-D

Valve #

- Air Release
- Blowoff
- Pressure Reducing
- Valve
- Chamber
- Well
- WTP Treatment Plant
- Bacteriological Sampling Location
- Plastic Main
- SFM Sanitary Force Main
- Water Service Pipe
- Parcel with Unusual Private Water Service Connection

Main Ownership
- Kitchener
- Region
- Dual

Hydrant Flushing (Hydrant #)
- Both Fall And Regular
- New Development
- Regular
- All Other

Main Diameter
- 25mm (1")
- 38mm (1.5")
- 50mm (2")
- 75mm (3")
- 100mm (4")
- 150mm (6")
- 200mm (8")
- 250mm (10")
- 300mm (12")
- 350mm (14")
- 400mm (16")
- 450mm(18")
- 600mm (24")
- 750mm (30")
- 900mm (36")
- 1200mm (48")

N W E S

0 20 40 60 80 100 m

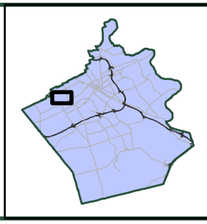

408-B	409-A	409-B
408-C	409-D	409-C
429-B	430-A	430-B

Kitchener Utilities

KITCHENER
Corporate Services
Technology Innovation and Services
Geospatial Data and Analytics
July 3, 2025

DISCLAIMER: This document is subject to copyright and may only be used for your personal, non-commercial use, provided you keep intact the copyright notice. The City of Kitchener assumes no responsibility for any errors, and is not liable for any damages of any kind resulting from the use of, or reliance on, the information contained in this document. The City of Kitchener does not make any representations or warranty, express or implied, concerning the accuracy, quality, likely results or reliability of the use of the information contained in this document. © 2025 The Corporation of the City of Kitchener. Some portions of this publication are produced using information under licensed use from Teranet ©1998 Protected by Copyright - May not be reproduced without Permission THIS IS NOT A PLAN OF SURVEY - PROJECTION: UTM NAD 83 zone 17

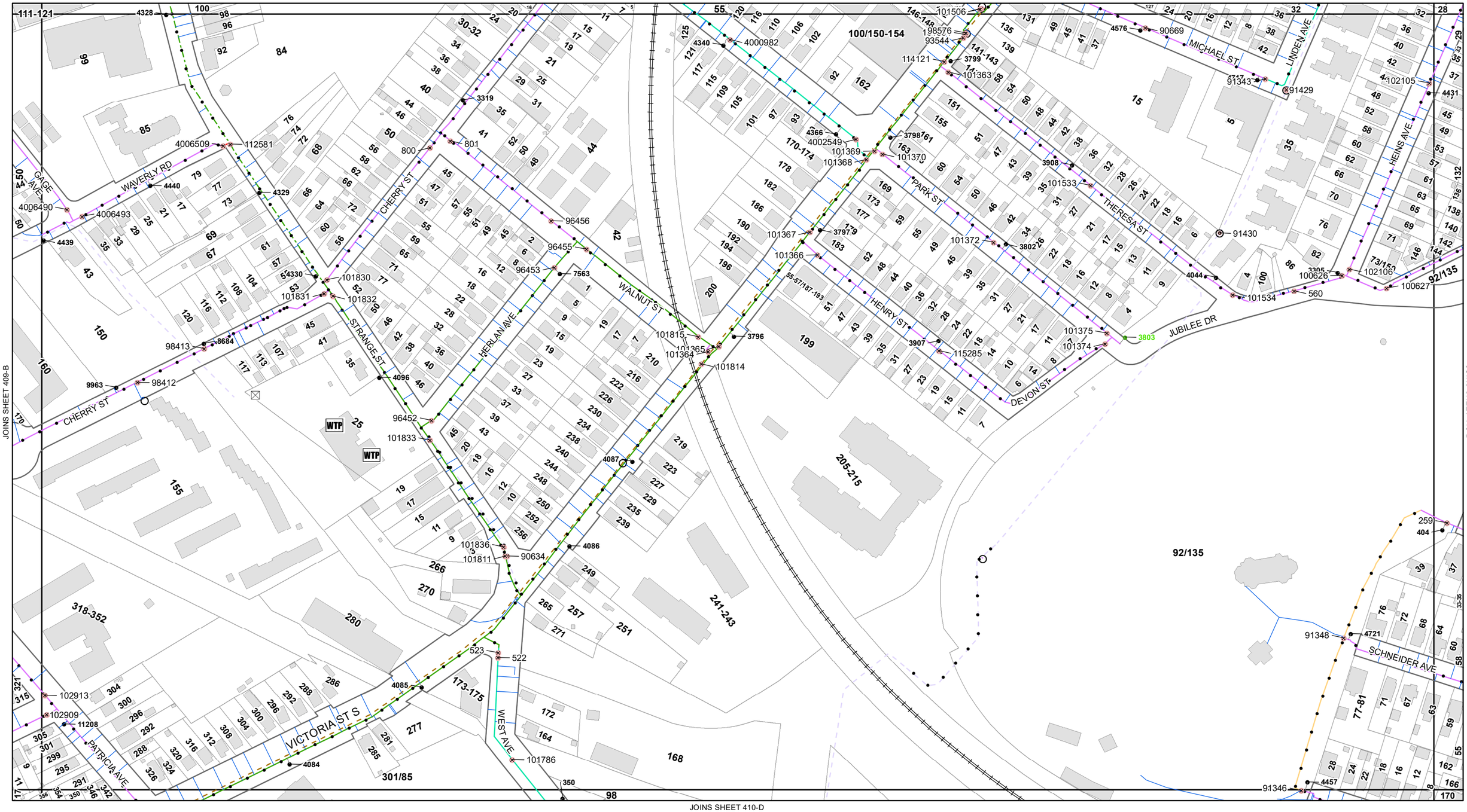

Kitchener Utilities
Water Quarter Grid
Atlas Map Sheet 410-A

Valve #

- Air Release
- Blowoff
- Pressure Reducing Valve
- Chamber
- Well
- WTP Treatment Plant
- Bacteriological Sampling Location
- Plastic Main
- SFM Sanitary Force Main
- Water Service Pipe
- Parcel with Unusual Private Water Service Connection

Main Ownership
- Kitchener
- Region
- Dual

Hydrant Flushing (Hydrant #)
- Both Fall And Regular
- New Development
- Regular
- All Other

Main Diameter
- 25mm (1")
- 38mm (1.5")
- 50mm (2")
- 75mm (3")
- 100mm (4")
- 150mm (6")
- 200mm (8")
- 250mm (10")
- 300mm (12")
- 350mm (14")
- 400mm (16")
- 450mm(18")
- 600mm (24")
- 750mm (30")
- 900mm (36")
- 1200mm (48")

N W E S

0 20 40 60 80 100 m

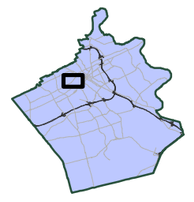

388-C	389-D	389-C
409-B	410-A	410-B
409-C	410-D	410-C

Kitchener Utilities

KITCHENER
Corporate Services
Technology Innovation and Services
Geospatial Data and Analytics
July 3, 2025

DISCLAIMER: This document is subject to copyright and may only be used for your personal, non-commercial use, provided you keep intact the copyright notice. The City of Kitchener assumes no responsibility for any errors, and is not liable for any damages of any kind resulting from the use of, or reliance on, the information contained in this document. The City of Kitchener does not make any representations or warranty, express or implied, concerning the accuracy, quality, likely results or reliability of the use of the information contained in this document. © 2025 The Corporation of the City of Kitchener. Some portions of this publication are produced using information under licensed use from Teranet 61998 Protected by Copyright - May not be reproduced without Permission THIS IS NOT A PLAN OF SURVEY - PROJECTION: UTM NAD 83 zone 17

JOINS SHEET 389-C

JOINS SHEET 410-A

JOINS SHEET 411-A

JOINS SHEET 410-C

Kitchener Utilities
Water Quarter Grid
Atlas Map Sheet 410-B

Air Release
Blowoff
Pressure Reducing
Valve #
Valve
Chamber
Well

Treatment Plant
Bacteriological Sampling Location
Plastic Main
SFM Sanitary Force Main
Water Service Pipe
Parcel with Unusual Private Water Service Connection

Main Ownership
Kitchener
Region
Dual

Hydrant Flushing
Hydrant #
Both Fall And Regular
New Development
Regular
All Other

Main Diameter
25mm (1")
38mm (1.5")
50mm (2")
75mm (3")
100mm (4")
150mm (6")
200mm (8")
250mm (10")
300mm (12")
350mm (14")
400mm (16")
450mm(18")
600mm (24")
750mm (30")
900mm (36")
1200mm (48")

N W E S

0 20 40 60 80 100 m

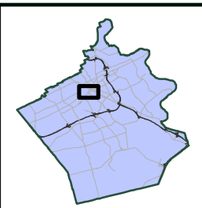

389-D	389-C	390-D
410-A	410-B	411-A
410-D	410-C	411-D

Kitchener Utilities

KITCHENER
Corporate Services
Technology Innovation and Services
Geospatial Data and Analytics
July 3, 2025

DISCLAIMER: This document is subject to copyright and may only be used for your personal, non-commercial use, provided you keep intact the copyright notice. The City of Kitchener assumes no responsibility for any errors, and is not liable for any damages of any kind resulting from the use of, or reliance on, the information contained in this document. The City of Kitchener does not make any representations or warranty, express or implied, concerning the accuracy, quality, likely results or reliability of the use of the information contained in this document. © 2025 The Corporation of the City of Kitchener. Some portions of this publication are produced using information under licensed use from Teranet 61998 Protected by Copyright - May not be reproduced without Permission THIS IS NOT A PLAN OF SURVEY - PROJECTION: UTM NAD 83 zone 17

JOINS SHEET 410-B

JOINS SHEET 410-D

JOINS SHEET 411-D

JOINS SHEET 431-B

Kitchener Utilities
Water Quarter Grid
Atlas Map Sheet 410-C

Valve #

- Air Release
- Blowoff
- Pressure Reducing
- Valve
- Chamber
- Well
- WTP Treatment Plant
- Bacteriological Sampling Location
- Plastic Main
- SFM Sanitary Force Main
- Water Service Pipe
- Parcel with Unusual Private Water Service Connection

Main Ownership
- Kitchener
- Region
- Dual

Hydrant Flushing (Hydrant #)
- Both Fall And Regular
- New Development
- Regular
- All Other

Main Diameter
- 25mm (1")
- 38mm (1.5")
- 50mm (2")
- 75mm (3")
- 100mm (4")
- 150mm (6")
- 200mm (8")
- 250mm (10")
- 300mm (12")
- 350mm (14")
- 400mm (16")
- 450mm(18")
- 600mm (24")
- 750mm (30")
- 900mm (36")
- 1200mm (48")

N W E S

0 20 40 60 80 100 m

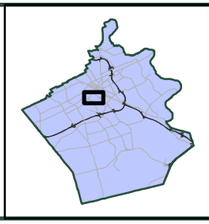

410-A	410-B	411-A
410-D	410-C	411-D
431-A	431-B	432-A

Kitchener Utilities

KITCHENER
Corporate Services
Technology Innovation and Services
Geospatial Data and Analytics
July 3, 2025

DISCLAIMER: This document is subject to copyright and may only be used for your personal, non-commercial use, provided you keep intact the copyright notice. The City of Kitchener assumes no responsibility for any errors, and is not liable for any damages of any kind resulting from the use of, or reliance on, the information contained in this document. The City of Kitchener does not make any representations or warranty, express or implied, concerning the accuracy, quality, likely results or reliability of the use of the information contained in this document. © 2025 The Corporation of the City of Kitchener. Some portions of this publication are produced using information under licensed use from Teranet ©1998 Protected by Copyright - May not be reproduced without Permission THIS IS NOT A PLAN OF SURVEY - PROJECTION: UTM NAD 83 zone 17

JOINS SHEET 410-A

JOINS SHEET 409-C

JOINS SHEET 410-C

JOINS SHEET 431-A

VICTORIA ST S
PATRICIA AVE
JACK AVE
SANDRA AVE
METZLOFF DR
BURN PL
BELMONT AVE W
NORTH DR
WEST AVE
HOMEWOOD AVE
BROCK ST
DILL ST
DAVID ST
HIGHLAND RD W
VANCAMP AVE
GARDEN AVE
QUEENS BLVD
WINSLOW DR
SPADINA RD W
QUEEN ST S

Kitchener Utilities
Water Quarter Grid
Atlas Map Sheet 410-D

Valve #

- Air Release
- Blowoff
- Pressure Reducing Valve
- Chamber
- Well
- WTP Treatment Plant
- Bacteriological Sampling Location
- Plastic Main
- SFM Sanitary Force Main
- Water Service Pipe
- Parcel with Unusual Private Water Service Connection

Main Ownership
- Kitchener
- Region
- Dual

Hydrant Flushing (Hydrant #)
- Both Fall And Regular
- New Development
- Regular
- All Other

Main Diameter
- 25mm (1")
- 38mm (1.5")
- 50mm (2")
- 75mm (3")
- 100mm (4")
- 150mm (6")
- 200mm (8")
- 250mm (10")
- 300mm (12")
- 350mm (14")
- 400mm (16")
- 450mm(18")
- 600mm (24")
- 750mm (30")
- 900mm (36")
- 1200mm (48")

N W E S

0 20 40 60 80 100 m

409-B	410-A	410-B
409-C	410-D	410-C
430-B	431-A	431-B

Kitchener Utilities

KITCHENER
Corporate Services
Technology Innovation and Services
Geospatial Data and Analytics
July 3, 2025

DISCLAIMER: This document is subject to copyright and may only be used for your personal, non-commercial use, provided you keep intact the copyright notice. The City of Kitchener assumes no responsibility for any errors, and is not liable for any damages of any kind resulting from the use of, or reliance on, the information contained in this document. The City of Kitchener does not make any representations or warranty, express or implied, concerning the accuracy, quality, likely results or reliability of the use of the information contained in this document. © 2025 The Corporation of the City of Kitchener. Some portions of this publication are produced using information under licensed use from Teranet ©1998 Protected by Copyright - May not be reproduced without Permission. THIS IS NOT A PLAN OF SURVEY - PROJECTION: UTM NAD 83 zone 17

JOINS SHEET 390-D

JOINS SHEET 410-B

JOINS SHEET 411-B

JOINS SHEET 411-D

Kitchener Utilities
Water Quarter Grid
Atlas Map Sheet 411-A

Valve #

- Air Release
- Blowoff
- Pressure Reducing
- Valve
- Chamber
- Well
- WTP Treatment Plant
- Bacteriological Sampling Location
- Plastic Main
- SFM Sanitary Force Main
- Water Service Pipe
- Parcel with Unusual Private Water Service Connection

Main Ownership
- Kitchener
- Region
- Dual

Hydrant Flushing

Hydrant #
- Both Fall And Regular
- New Development
- Regular
- All Other

Main Diameter
- 25mm (1")
- 38mm (1.5")
- 50mm (2")
- 75mm (3")
- 100mm (4")
- 150mm (6")
- 200mm (8")
- 250mm (10")
- 300mm (12")
- 350mm (14")
- 400mm (16")
- 450mm(18")
- 600mm (24")
- 750mm (30")
- 900mm (36")
- 1200mm (48")

N W E S

0 20 40 60 80 100 m

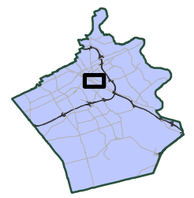

389-C	390-D	390-C
410-B	411-A	411-B
410-C	411-D	411-C

Kitchener Utilities

KITCHENER
Corporate Services
Technology Innovation and Services
Geospatial Data and Analytics
July 3, 2025

DISCLAIMER: This document is subject to copyright and may only be used for your personal, non-commercial use, provided you keep intact the copyright notice. The City of Kitchener assumes no responsibility for any errors, and is not liable for any damages of any kind resulting from the use of, or reliance on, the information contained in this document. The City of Kitchener does not make any representations or warranty, express or implied, concerning the accuracy, quality, likely results or reliability of the use of the information contained in this document. © 2025 The Corporation of the City of Kitchener. Some portions of this publication are produced using information under licensed use from Teranet ©1998 Protected by Copyright - May not be reproduced without Permission THIS IS NOT A PLAN OF SURVEY - PROJECTION: UTM NAD 83 zone 17

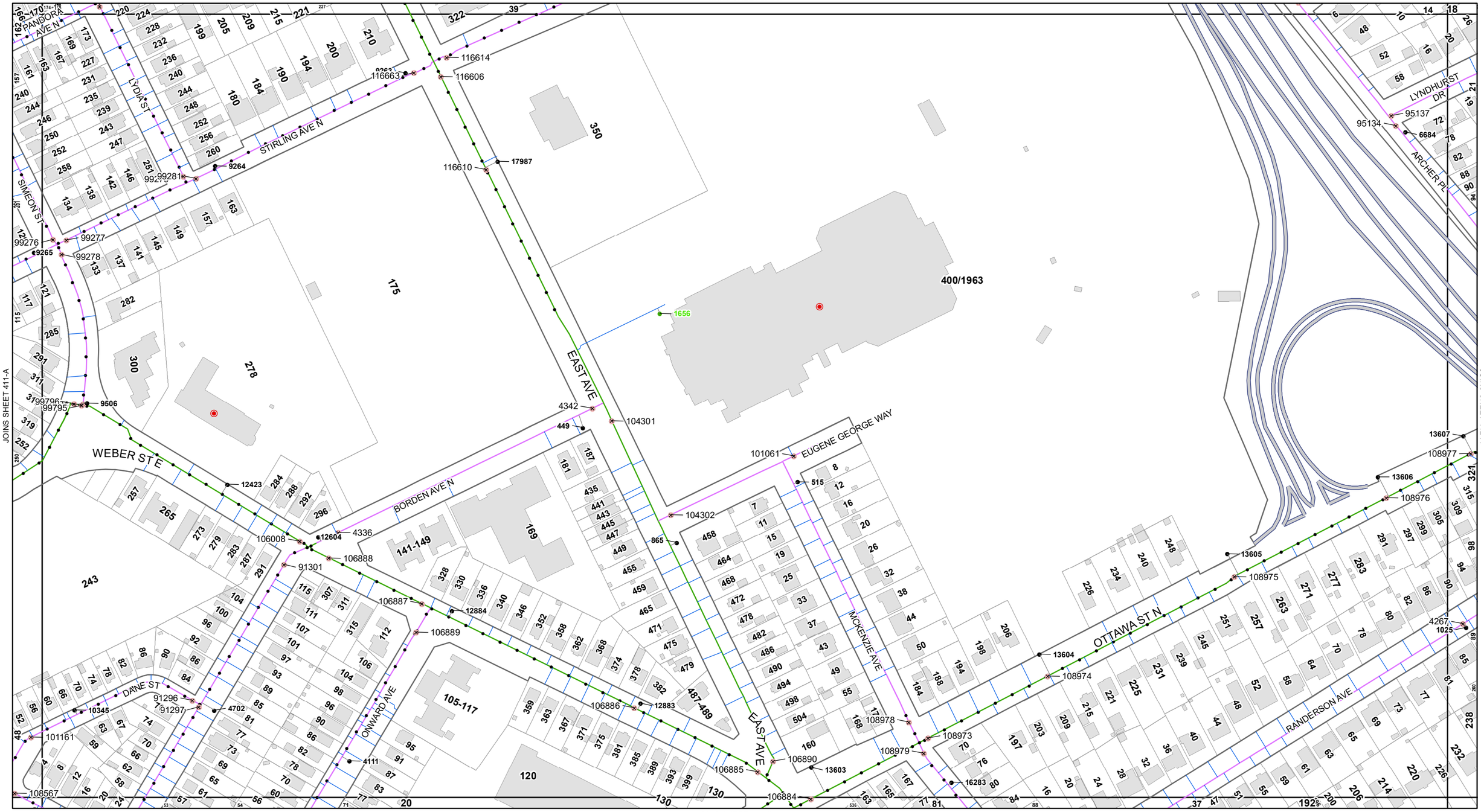

Kitchener Utilities Water Quarter Grid Atlas Map Sheet 411-B

Air Release
Blowoff
Pressure Reducing
Valve #
Valve
Chamber
Well

WTP Treatment Plant
Bacteriological Sampling Location
Plastic Main
SFM Sanitary Force Main
Water Service Pipe
Parcel with Unusual Private Water Service Connection

Main Ownership
Kitchener
Region
Dual

Hydrant Flushing
Hydrant #
Both Fall And Regular
New Development
Regular
All Other

Main Diameter
25mm (1")
38mm (1.5")
50mm (2")
75mm (3")
100mm (4")
150mm (6")
200mm (8")
250mm (10")
300mm (12")
350mm (14")
400mm (16")
450mm(18")
600mm (24")
750mm (30")
900mm (36")
1200mm (48")

N W E S

0 20 40 60 80 100 m

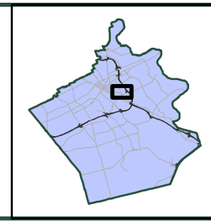

390-D	390-C	391-D
411-A	411-B	412-A
411-D	411-C	412-D

Kitchener Utilities

KITCHENER
Corporate Services
Technology Innovation and Services
Geospatial Data and Analytics
July 3, 2025

DISCLAIMER: This document is subject to copyright and may only be used for your personal, non-commercial use, provided you keep intact the copyright notice. The City of Kitchener assumes no responsibility for any errors, and is not liable for any damages of any kind resulting from the use of, or reliance on, the information contained in this document. The City of Kitchener does not make any representations or warranty, express or implied, concerning the accuracy, quality, likely results or reliability of the use of the information contained in this document. © 2025 The Corporation of the City of Kitchener. Some portions of this publication are produced using information under licensed use from Teranet ©1998 Protected by Copyright - May not be reproduced without Permission THIS IS NOT A PLAN OF SURVEY - PROJECTION: UTM NAD 83 zone 17

JOINS SHEET 411-B

JOINS SHEET 411-D

JOINS SHEET 412-D

JOINS SHEET 432-B

Kitchener Utilities
Water Quarter Grid
Atlas Map Sheet 411-C

Air Release
Blowoff
Pressure Reducing
Valve #
Valve
Chamber
Well

Treatment Plant
Bacteriological Sampling Location
Plastic Main
SFM Sanitary Force Main
Water Service Pipe
Parcel with Unusual Private Water Service Connection

Main Ownership
Kitchener
Region
Dual

Hydrant Flushing
Hydrant #
Both Fall And Regular
New Development
Regular
All Other

Main Diameter
25mm (1")
38mm (1.5")
50mm (2")
75mm (3")
100mm (4")
150mm (6")
200mm (8")
250mm (10")
300mm (12")
350mm (14")
400mm (16")
450mm(18")
600mm (24")
750mm (30")
900mm (36")
1200mm (48")

N
W E
S

0 20 40 60 80 100 m

411-A	411-B	412-A
411-D	411-C	412-D
432-A	432-B	433-A

Kitchener Utilities

Corporate Services
Technology Innovation and Services
Geospatial Data and Analytics
July 3, 2025

DISCLAIMER: This document is subject to copyright and may only be used for your personal, non-commercial use, provided you keep intact the copyright notice. The City of Kitchener assumes no responsibility for any errors, and is not liable for any damages of any kind resulting from the use of, or reliance on, the information contained in this document. The City of Kitchener does not make any representations or warranty, express or implied, concerning the accuracy, quality, likely results or reliability of the use of the information contained in this document. © 2025 The Corporation of the City of Kitchener. Some portions of this publication are produced using information under licensed use from Teranet ©1998 Protected by Copyright - May not be reproduced without Permission THIS IS NOT A PLAN OF SURVEY - PROJECTION: UTM NAD 83 zone 17

JOINS SHEET 411-A

JOINS SHEET 410-C

JOINS SHEET 411-C

JOINS SHEET 432-A

Kitchener Utilities
Water Quarter Grid
Atlas Map Sheet 411-D

Valve #

- Air Release
- Blowoff
- Pressure Reducing
- Valve
- Chamber
- Well
- WTP Treatment Plant
- Bacteriological Sampling Location
- Plastic Main
- SFM Sanitary Force Main
- Water Service Pipe
- Parcel with Unusual Private Water Service Connection

Main Ownership
- Kitchener
- Region
- Dual

Hydrant Flushing (Hydrant #)
- Both Fall And Regular
- New Development
- Regular
- All Other

Main Diameter
- 25mm (1")
- 38mm (1.5")
- 50mm (2")
- 75mm (3")
- 100mm (4")
- 150mm (6")
- 200mm (8")
- 250mm (10")
- 300mm (12")
- 350mm (14")
- 400mm (16")
- 450mm(18")
- 600mm (24")
- 750mm (30")
- 900mm (36")
- 1200mm (48")

N W E S

0 20 40 60 80 100 m

410-B	411-A	411-B
410-C	411-D	411-C
431-B	432-A	432-B

Kitchener Utilities

KITCHENER
Corporate Services
Technology Innovation and Services
Geospatial Data and Analytics
July 3, 2025

DISCLAIMER: This document is subject to copyright and may only be used for your personal, non-commercial use, provided you keep intact the copyright notice. The City of Kitchener assumes no responsibility for any errors, and is not liable for any damages of any kind resulting from the use of, or reliance on, the information contained in this document. The City of Kitchener does not make any representations or warranty, express or implied, concerning the accuracy, quality, likely results or reliability of the use of the information contained in this document. © 2025 The Corporation of the City of Kitchener. Some portions of this publication are produced using information under licensed use from Teranet ©1998 Protected by Copyright - May not be reproduced without Permission THIS IS NOT A PLAN OF SURVEY - PROJECTION: UTM NAD 83 zone 17

JOINS SHEET 391-D

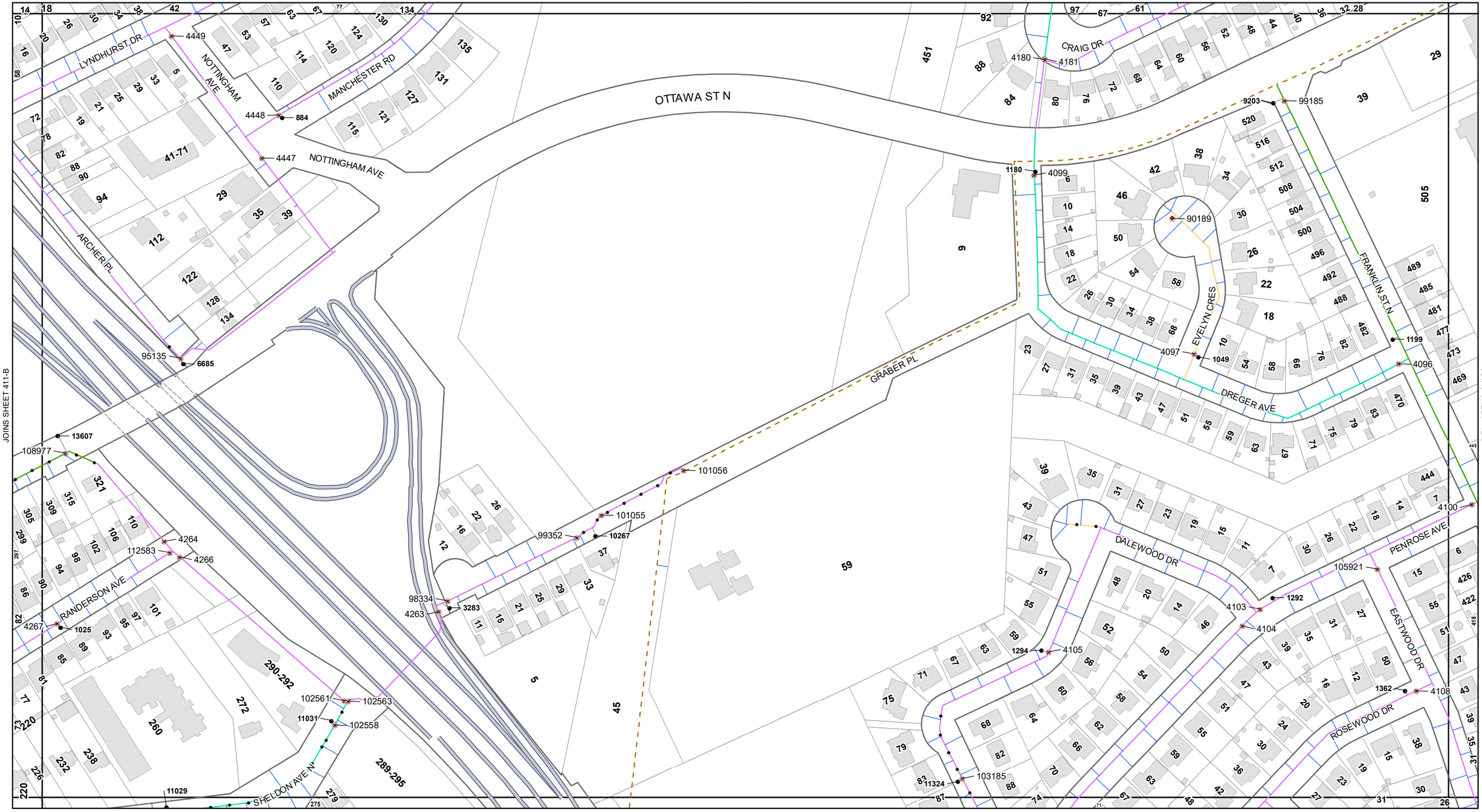

JOINS SHEET 411-B

JOINS SHEET 412-B

JOINS SHEET 412-D

Kitchener Utilities Water Quarter Grid Atlas Map Sheet 412-A

Air Release
Blowoff
Pressure Reducing
Valve #
Valve
Chamber
Well

WTP Treatment Plant
Bacteriological Sampling Location
Plastic Main
SFM Sanitary Force Main
Water Service Pipe
Parcel with Unusual Private Water Service Connection

Main Ownership
Kitchener
Region
Dual

Hydrant Flushing
Hydrant #
Both Fall And Regular
New Development
Regular
All Other

Main Diameter
25mm (1")
38mm (1.5")
50mm (2")
75mm (3")
100mm (4")
150mm (6")
200mm (8")
250mm (10")
300mm (12")
350mm (14")
400mm (16")
450mm(18")
600mm (24")
750mm (30")
900mm (36")
1200mm (48")

N W E S

0 20 40 60 80 100 m

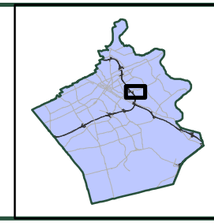

390-C	391-D	391-C
411-B	412-A	412-B
411-C	412-D	412-C

Kitchener Utilities

KITCHENER
Corporate Services
Technology Innovation and Services
Geospatial Data and Analytics
July 3, 2025

DISCLAIMER: This document is subject to copyright and may only be used for your personal, non-commercial use, provided you keep intact the copyright notice. The City of Kitchener assumes no responsibility for any errors, and is not liable for any damages of any kind resulting from the use of, or reliance on, the information contained in this document. The City of Kitchener does not make any representations or warranty, express or implied, concerning the accuracy, quality, likely results or reliability of the use of the information contained in this document. © 2025 The Corporation of the City of Kitchener. Some portions of this publication are produced using information under licensed use from Teranet ©1998 Protected by Copyright - May not be reproduced without Permission THIS IS NOT A PLAN OF SURVEY - PROJECTION: UTM NAD 83 zone 17

JOINS SHEET 391-C

JOINS SHEET 412-A

JOINS SHEET 413-A

JOINS SHEET 412-C

Kitchener Utilities
Water Quarter Grid
Atlas Map Sheet 412-B

Air Release
Blowoff
Pressure Reducing Valve
Valve #
Chamber
Well

Treatment Plant
Bacteriological Sampling Location
Plastic Main
SFM Sanitary Force Main
Water Service Pipe
Parcel with Unusual Private Water Service Connection

Main Ownership
Kitchener
Region
Dual

Hydrant Flushing
Hydrant #
Both Fall And Regular
New Development
Regular
All Other

Main Diameter
25mm (1")
38mm (1.5")
50mm (2")
75mm (3")
100mm (4")
150mm (6")
200mm (8")
250mm (10")
300mm (12")
350mm (14")
400mm (16")
450mm(18")
600mm (24")
750mm (30")
900mm (36")
1200mm (48")

N W E S

0 20 40 60 80 100 m

391-D	391-C	392-D
412-A	412-B	413-A
412-D	412-C	413-D

Kitchener Utilities

KITCHENER
Corporate Services
Technology Innovation and Services
Geospatial Data and Analytics
July 3, 2025

DISCLAIMER: This document is subject to copyright and may only be used for your personal, non-commercial use, provided you keep intact the copyright notice. The City of Kitchener assumes no responsibility for any errors, and is not liable for any damages of any kind resulting from the use of, or reliance on, the information contained in this document. The City of Kitchener does not make any representations or warranty, express or implied, concerning the accuracy, quality, likely results or reliability of the use of the information contained in this document. © 2025 The Corporation of the City of Kitchener. Some portions of this publication are produced using information under licensed use from Teranet ©1998 Protected by Copyright - May not be reproduced without Permission THIS IS NOT A PLAN OF SURVEY - PROJECTION: UTM NAD 83 zone 17

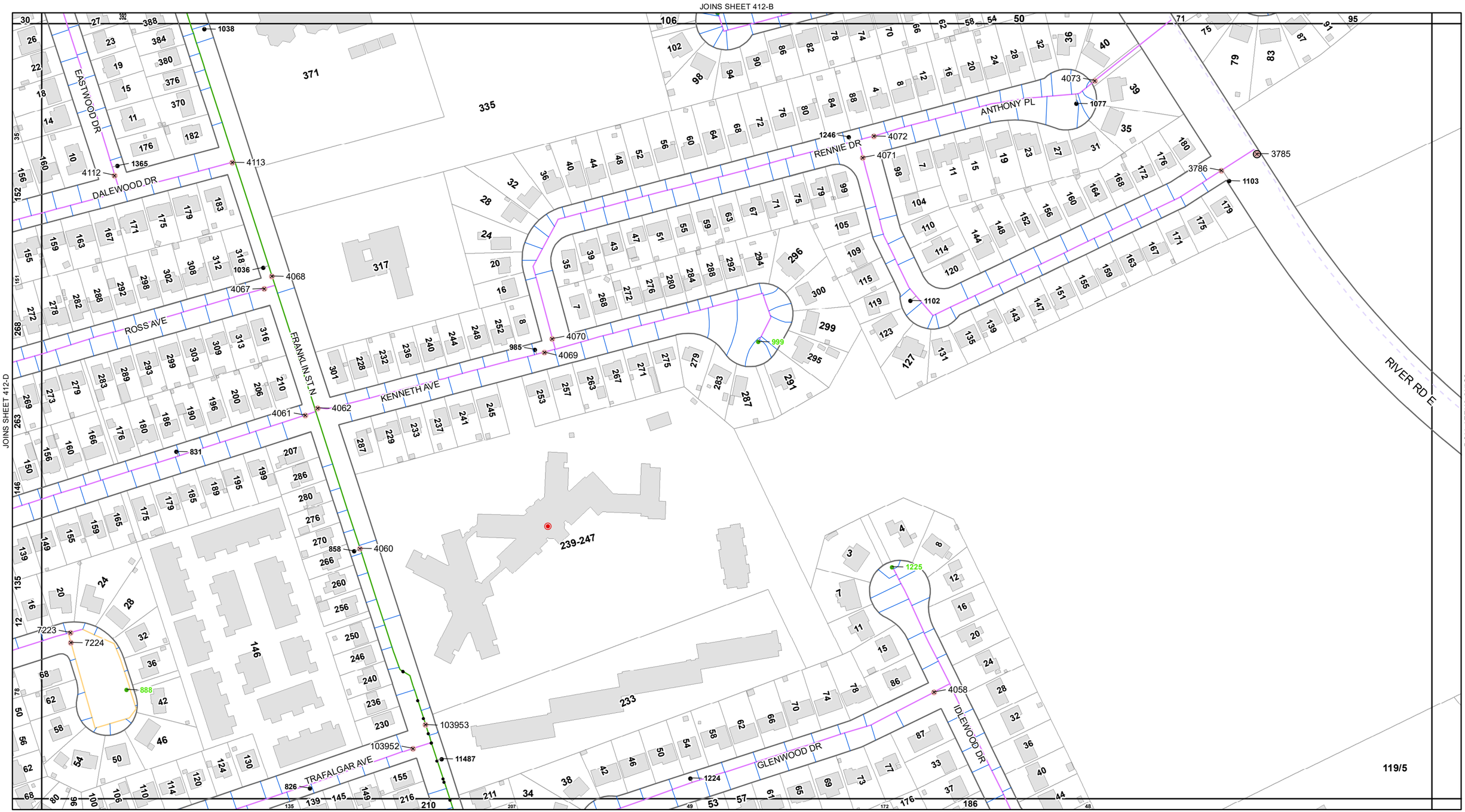

Kitchener Utilities Water Quarter Grid Atlas Map Sheet 412-C

Air Release
Blowoff
Pressure Reducing
Valve #
Valve
Chamber
Well
WTP Treatment Plant
Bacteriological Sampling Location
Plastic Main
SFM Sanitary Force Main
Water Service Pipe
Parcel with Unusual Private Water Service Connection

Main Ownership
Kitchener
Region
Dual

Hydrant Flushing
Hydrant #
Both Fall And Regular
New Development
Regular
All Other

Main Diameter
25mm (1")
38mm (1.5")
50mm (2")
75mm (3")
100mm (4")
150mm (6")
200mm (8")
250mm (10")
300mm (12")
350mm (14")
400mm (16")
450mm(18")
600mm (24")
750mm (30")
900mm (36")
1200mm (48")

N W E S

0 20 40 60 80 100 m

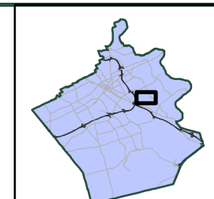

412-A	412-B	413-A
412-D	412-C	413-D
433-A	433-B	434-A

Kitchener Utilities

KITCHENER
Corporate Services
Technology Innovation and Services
Geospatial Data and Analytics
July 3, 2025

DISCLAIMER: This document is subject to copyright and may only be used for your personal, non-commercial use, provided you keep intact the copyright notice. The City of Kitchener assumes no responsibility for any errors, and is not liable for any damages of any kind resulting from the use of, or reliance on, the information contained in this document. The City of Kitchener does not make any representations or warranty, express or implied, concerning the accuracy, quality, likely results or reliability of the use of the information contained in this document. © 2025 The Corporation of the City of Kitchener. Some portions of this publication are produced using information under licensed use from Teranet ©1998 Protected by Copyright - May not be reproduced without Permission THIS IS NOT A PLAN OF SURVEY - PROJECTION: UTM NAD 83 zone 17

JOINS SHEET 412-A

JOINS SHEET 411-C

JOINS SHEET 412-C

JOINS SHEET 433-A

Kitchener Utilities Water Quarter Grid Atlas Map Sheet 412-D

Valve #

- Air Release
- Blowoff
- Pressure Reducing Valve
- Chamber
- Well
- WTP Treatment Plant
- Bacteriological Sampling Location
- Plastic Main
- SFM Sanitary Force Main
- Water Service Pipe
- Parcel with Unusual Private Water Service Connection

Main Ownership

- Kitchener
- Region
- Dual

Hydrant Flushing

Hydrant #

- Both Fall And Regular
- New Development
- Regular
- All Other

Main Diameter

- 25mm (1")
- 38mm (1.5")
- 50mm (2")
- 75mm (3")
- 100mm (4")
- 150mm (6")
- 200mm (8")
- 250mm (10")
- 300mm (12")
- 350mm (14")
- 400mm (16")
- 450mm(18")
- 600mm (24")
- 750mm (30")
- 900mm (36")
- 1200mm (48")

N W E S

0 20 40 60 80 100 m

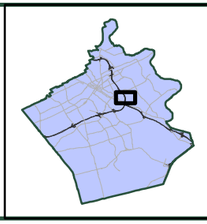

411-B	412-A	412-B
411-C	412-D	412-C
432-B	433-A	433-B

Kitchener Utilities

Corporate Services
Technology Innovation and Services
Geospatial Data and Analytics
July 3, 2025

DISCLAIMER: This document is subject to copyright and may only be used for your personal, non-commercial use, provided you keep intact the copyright notice. The City of Kitchener assumes no responsibility for any errors, and is not liable for any damages of any kind resulting from the use of, or reliance on, the information contained in this document. The City of Kitchener does not make any representations or warranty, express or implied, concerning the accuracy, quality, likely results or reliability of the use of the information contained in this document. © 2025 The Corporation of the City of Kitchener. Some portions of this publication are produced using information under licensed use from Teranet ©1998 Protected by Copyright - May not be reproduced without Permission THIS IS NOT A PLAN OF SURVEY - PROJECTION: UTM NAD 83 zone 17

JOINS SHEET 392-D

JOINS SHEET 412-B

JOINS SHEET 413-B

JOINS SHEET 413-D

Kitchener Utilities
Water Quarter Grid
Atlas Map Sheet 413-A

Air Release
Blowoff
Pressure Reducing
Valve #
Valve
Chamber
Well

WTP Treatment Plant
Bacteriological Sampling Location
Plastic Main
SFM Sanitary Force Main
Water Service Pipe
Parcel with Unusual Private Water Service Connection

Main Ownership
Kitchener
Region
Dual

Hydrant Flushing
Hydrant #
Both Fall And Regular
New Development
Regular
All Other

Main Diameter
25mm (1")
38mm (1.5")
50mm (2")
75mm (3")
100mm (4")
150mm (6")
200mm (8")
250mm (10")
300mm (12")
350mm (14")
400mm (16")
450mm(18")
600mm (24")
750mm (30")
900mm (36")
1200mm (48")

N W E S

0 20 40 60 80 100 m

391-C	392-D	392-C
412-B	413-A	413-B
412-C	413-D	413-C

Kitchener Utilities

Corporate Services
Technology Innovation and Services
Geospatial Data and Analytics
July 3, 2025

DISCLAIMER: This document is subject to copyright and may only be used for your personal, non-commercial use, provided you keep intact the copyright notice. The City of Kitchener assumes no responsibility for any errors, and is not liable for any damages of any kind resulting from the use of, or reliance on, the information contained in this document. The City of Kitchener does not make any representations or warranty, express or implied, concerning the accuracy, quality, likely results or reliability of the use of the information contained in this document. © 2025 The Corporation of the City of Kitchener. Some portions of this publication are produced using information under licensed use from Teranet ©1998 Protected by Copyright - May not be reproduced without Permission.THIS IS NOT A PLAN OF SURVEY - PROJECTION: UTM NAD 83 zone 17

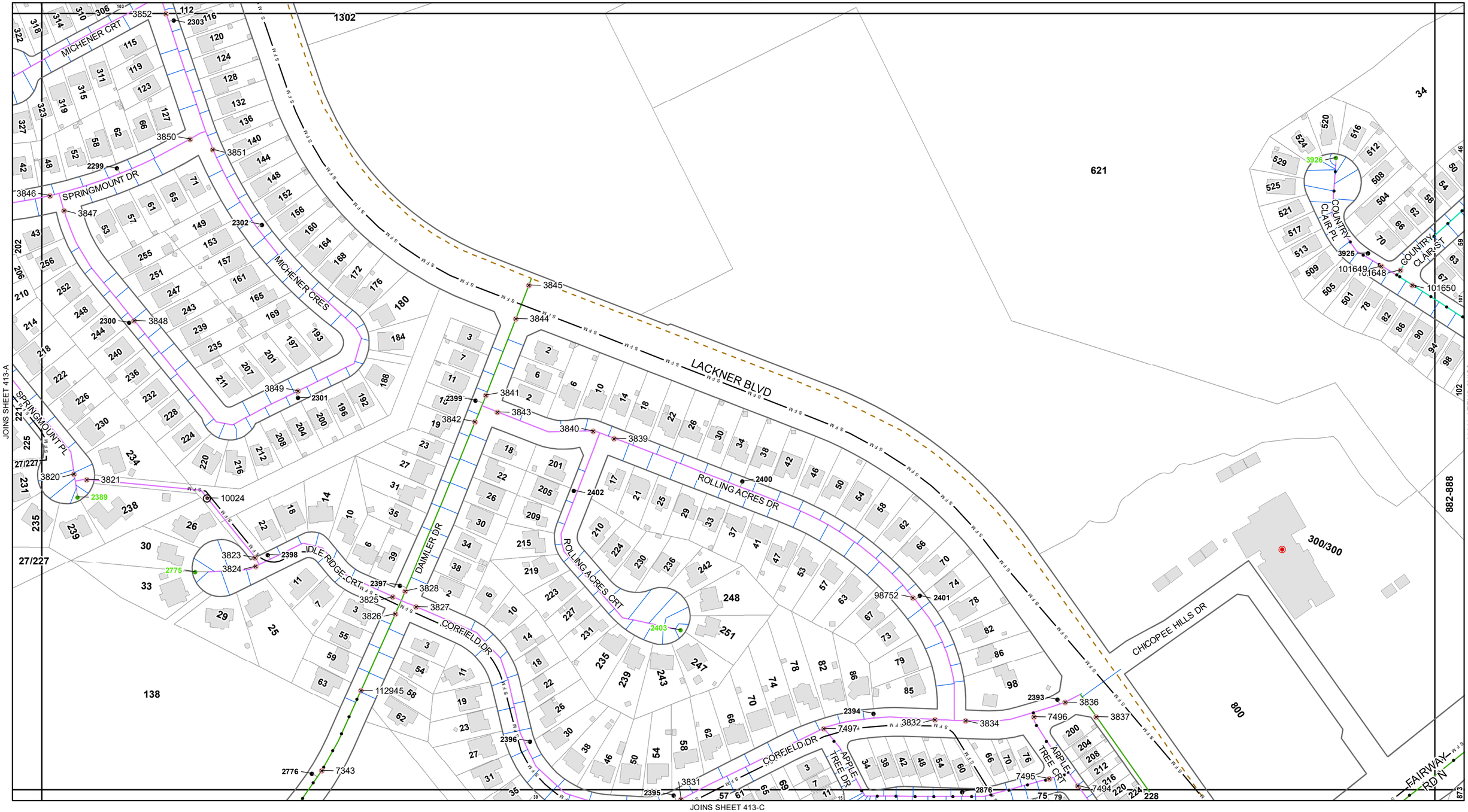

Kitchener Utilities Water Quarter Grid Atlas Map Sheet 413-B

Air Release
Blowoff
Pressure Reducing
Valve #
Valve
Chamber
Well
WTP Treatment Plant
Bacteriological Sampling Location
Plastic Main
SFM Sanitary Force Main
Water Service Pipe
Parcel with Unusual Private Water Service Connection

Main Ownership
Kitchener
Region
Dual

Hydrant Flushing
Hydrant #
Both Fall And Regular
New Development
Regular
All Other

Main Diameter
25mm (1")
38mm (1.5")
50mm (2")
75mm (3")
100mm (4")
150mm (6")
200mm (8")
250mm (10")
300mm (12")
350mm (14")
400mm (16")
450mm(18")
600mm (24")
750mm (30")
900mm (36")
1200mm (48")

N W E S

0 20 40 60 80 100 m

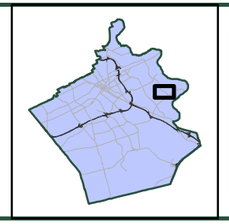

392-D	392-C	393-D
413-A	413-B	414-A
413-D	413-C	414-D

Kitchener Utilities

KITCHENER
Corporate Services
Technology Innovation and Services
Geospatial Data and Analytics
July 3, 2025

DISCLAIMER: This document is subject to copyright and may only be used for your personal, non-commercial use, provided you keep intact the copyright notice. The City of Kitchener assumes no responsibility for any errors, and is not liable for any damages of any kind resulting from the use of, or reliance on, the information contained in this document. The City of Kitchener does not make any representations or warranty, express or implied, concerning the accuracy, quality, likely results or reliability of the use of the information contained in this document. © 2025 The Corporation of the City of Kitchener. Some portions of this publication are produced using information under licensed use from Teranet ©1998 Protected by Copyright - May not be reproduced without Permission THIS IS NOT A PLAN OF SURVEY - PROJECTION: UTM NAD 83 zone 17

JOINS SHEET 413-B

JOINS SHEET 413-D

JOINS SHEET 414-D

JOINS SHEET 434-B

Kitchener Utilities
Water Quarter Grid
Atlas Map Sheet 413-C

Valve #

- Air Release
- Blowoff
- Pressure Reducing Valve
- Chamber
- Well
- WTP Treatment Plant
- Bacteriological Sampling Location
- Plastic Main
- SFM Sanitary Force Main
- Water Service Pipe
- Parcel with Unusual Private Water Service Connection

Hydrant #

Main Ownership
- Kitchener
- Region
- Dual

Hydrant Flushing
- Both Fall And Regular
- New Development
- Regular
- All Other

Main Diameter
- 25mm (1")
- 38mm (1.5")
- 50mm (2")
- 75mm (3")
- 100mm (4")
- 150mm (6")
- 200mm (8")
- 250mm (10")
- 300mm (12")
- 350mm (14")
- 400mm (16")
- 450mm(18")
- 600mm (24")
- 750mm (30")
- 900mm (36")
- 1200mm (48")

N W E S

0 20 40 60 80 100 m

413-A	413-B	414-A
413-D	413-C	414-D
434-A	434-B	435-A

Kitchener Utilities

KITCHENER
Corporate Services
Technology Innovation and Services
Geospatial Data and Analytics
July 3, 2025

DISCLAIMER: This document is subject to copyright and may only be used for your personal, non-commercial use, provided you keep intact the copyright notice. The City of Kitchener assumes no responsibility for any errors, and is not liable for any damages of any kind resulting from the use of, or reliance on, the information contained in this document. The City of Kitchener does not make any representations or warranty, express or implied, concerning the accuracy, quality, likely results or reliability of the use of the information contained in this document. © 2025 The Corporation of the City of Kitchener. Some portions of this publication are produced using information under licensed use from Teranet ©1998 Protected by Copyright - May not be reproduced without Permission THIS IS NOT A PLAN OF SURVEY - PROJECTION: UTM NAD 83 zone 17



Kitchener Utilities
Water Quarter Grid
Atlas Map Sheet 413-D

Valve #

- Air Release
- Blowoff
- Pressure Reducing
- Valve
- Chamber
- Well
- WTP Treatment Plant
- Bacteriological Sampling Location
- Plastic Main
- SFM Sanitary Force Main
- Water Service Pipe
- Parcel with Unusual Private Water Service Connection

Main Ownership
- Kitchener
- Region
- Dual

Hydrant Flushing (Hydrant #)
- Both Fall And Regular
- New Development
- Regular
- All Other

Main Diameter
- 25mm (1")
- 38mm (1.5")
- 50mm (2")
- 75mm (3")
- 100mm (4")
- 150mm (6")
- 200mm (8")
- 250mm (10")
- 300mm (12")
- 350mm (14")
- 400mm (16")
- 450mm(18")
- 600mm (24")
- 750mm (30")
- 900mm (36")
- 1200mm (48")

N W E S

0 20 40 60 80 100 m



412-B	413-A	413-B
412-C	413-D	413-C
433-B	434-A	434-B

Kitchener Utilities

KITCHENER
Corporate Services
Technology Innovation and Services
Geospatial Data and Analytics
July 3, 2025

DISCLAIMER: This document is subject to copyright and may only be used for your personal, non-commercial use, provided you keep intact the copyright notice. The City of Kitchener assumes no responsibility for any errors, and is not liable for any damages of any kind resulting from the use of, or reliance on, the information contained in this document. The City of Kitchener does not make any representations or warranty, express or implied, concerning the accuracy, quality, likely results or reliability of the use of the information contained in this document. © 2025 The Corporation of the City of Kitchener. Some portions of this publication are produced using information under licensed use from Teranet ©1998 Protected by Copyright - May not be reproduced without Permission THIS IS NOT A PLAN OF SURVEY - PROJECTION: UTM NAD 83 zone 17

JOINS SHEET 393-D

JOINS SHEET 413-B

JOINS SHEET 414-B

JOINS SHEET 414-D

Kitchener Utilities Water Quarter Grid Atlas Map Sheet 414-A

Valve #

- Air Release
- Blowoff
- Pressure Reducing Valve
- Chamber
- Well
- WTP Treatment Plant
- Bacteriological Sampling Location
- Plastic Main
- SFM Sanitary Force Main
- Water Service Pipe
- Parcel with Unusual Private Water Service Connection

Main Ownership

- Kitchener
- Region
- Dual

Hydrant Flushing

Hydrant #

- Both Fall And Regular
- New Development
- Regular
- All Other

Main Diameter

- 25mm (1")
- 38mm (1.5")
- 50mm (2")
- 75mm (3")
- 100mm (4")
- 150mm (6")
- 200mm (8")
- 250mm (10")
- 300mm (12")
- 350mm (14")
- 400mm (16")
- 450mm(18")
- 600mm (24")
- 750mm (30")
- 900mm (36")
- 1200mm (48")

N W E S

0 20 40 60 80 100 m

392-C	393-D	393-C
413-B	414-A	414-B
413-C	414-D	

Kitchener Utilities

KITCHENER
Corporate Services
Technology Innovation and Services
Geospatial Data and Analytics
July 3, 2025

DISCLAIMER: This document is subject to copyright and may only be used for your personal, non-commercial use, provided you keep intact the copyright notice. The City of Kitchener assumes no responsibility for any errors, and is not liable for any damages of any kind resulting from the use of, or reliance on, the information contained in this document. The City of Kitchener does not make any representations or warranty, express or implied, concerning the accuracy, quality, likely results or reliability of the use of the information contained in this document. © 2025 The Corporation of the City of Kitchener. Some portions of this publication are produced using information under licensed use from Teranet ©1998 Protected by Copyright - May not be reproduced without Permission THIS IS NOT A PLAN OF SURVEY - PROJECTION: UTM NAD 83 zone 17

JOINS SHEET 393-C

JOINS SHEET 414-A

No neighboring sheet to the east

239

FAIRWAY RD N

239

20

80

154

160

14423

Zone KIT 4
Zone CAM 2W

Zone BRESLAU
Zone CAM 2W

112545

112546

110842

JOINS SHEET 414-C

Kitchener Utilities
Water Quarter Grid
Atlas Map Sheet 414-B

Air Release
Blowoff
Pressure Reducing
Valve # Valve
Chamber
Well

WTP Treatment Plant
Bacteriological Sampling Location
Plastic Main
S F M Sanitary Force Main
Water Service Pipe
Parcel with Unusual Private Water Service Connection

Main Ownership
Kitchener
Region
Dual

Hydrant Flushing
Hydrant #
Both Fall And Regular
New Development
Regular
All Other

Main Diameter
25mm (1")
38mm (1.5")
50mm (2")
75mm (3")
100mm (4")
150mm (6")
200mm (8")
250mm (10")
300mm (12")
350mm (14")
400mm (16")
450mm(18")
600mm (24")
750mm (30")
900mm (36")
1200mm (48")

N
W E
S

0 20 40 60 80 100 m

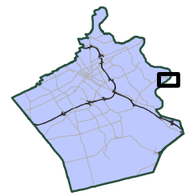

393-D	393-C
414-A	414-B
414-D	

Kitchener Utilities

KITCHENER
Corporate Services
Technology Innovation and Services
Geospatial Data and Analytics
July 3, 2025

DISCLAIMER: This document is subject to copyright and may only be used for your personal, non-commercial use, provided you keep intact the copyright notice. The City of Kitchener assumes no responsibility for any errors, and is not liable for any damages of any kind resulting from the use of, or reliance on, the information contained in this document. The City of Kitchener does not make any representations or warranty, express or implied, concerning the accuracy, quality, likely results or reliability of the use of the information contained in this document. © 2025 The Corporation of the City of Kitchener. Some portions of this publication are produced using information under licensed use from Teranet ©1998 Protected by Copyright - May not be reproduced without Permission THIS IS NOT A PLAN OF SURVEY - PROJECTION: UTM NAD 83 zone 17

JOINS SHEET 414-A

JOINS SHEET 413-C

JOINS SHEET 414-C

JOINS SHEET 435-A

Zone KIT 4

Zone CAM 2W

Kitchener Utilities Water Quarter Grid Atlas Map Sheet 414-D

Valve #

- Air Release
- Blowoff
- Pressure Reducing Valve
- Chamber
- Well
- WTP Treatment Plant
- Bacteriological Sampling Location
- Plastic Main
- S F M Sanitary Force Main
- Water Service Pipe
- Parcel with Unusual Private Water Service Connection

Main Ownership

- Kitchener
- Region
- Dual

Hydrant Flushing

Hydrant #

- Both Fall And Regular
- New Development
- Regular
- All Other

Main Diameter

- 25mm (1")
- 38mm (1.5")
- 50mm (2")
- 75mm (3")
- 100mm (4")
- 150mm (6")
- 200mm (8")
- 250mm (10")
- 300mm (12")
- 350mm (14")
- 400mm (16")
- 450mm(18")
- 600mm (24")
- 750mm (30")
- 900mm (36")
- 1200mm (48")

N W E S

0 20 40 60 80 100 m

413-B	414-A	414-B
413-C	414-D	
434-B	435-A	

Kitchener Utilities

KITCHENER
Corporate Services
Technology Innovation and Services
Geospatial Data and Analytics
July 3, 2025

DISCLAIMER: This document is subject to copyright and may only be used for your personal, non-commercial use, provided you keep intact the copyright notice. The City of Kitchener assumes no responsibility for any errors, and is not liable for any damages of any kind resulting from the use of, or reliance on, the information contained in this document. The City of Kitchener does not make any representations or warranty, express or implied, concerning the accuracy, quality, likely results or reliability of the use of the information contained in this document. © 2025 The Corporation of the City of Kitchener. Some portions of this publication are produced using information under licensed use from Teranet ©1998 Protected by Copyright - May not be reproduced without Permission THIS IS NOT A PLAN OF SURVEY - PROJECTION: UTM NAD 83 zone 17

JOINS SHEET 407-C

No neighboring sheet to the west

Zone KIT 6

Zone KIT 6
Zone WAT 5

Zone WAT 6
Zone KIT 6

UNIVERSITY AVE W

UNIVERSITY AVE W

IRA NEEDLES BLVD

THE BOARDWALK

THE BOARDWALK

90756
102114
101906
101910
102113
4321
102116
4005818,

1401
1399
1397
1395
1393
1391
1389
1387
1385
1383
1381
1379
1377
1375
1373
1371
1369
1367
1365
1363
1361
1359
1357
1355
1353
1351
1349
1347
1345
1343
1341
1339
1337
1335
1333
1331
200-230
105-239
120
100-110

JOINS SHEET 429-A

JOINS SHEET 428-C

Kitchener Utilities
Water Quarter Grid
Atlas Map Sheet 428-B

- Air Release
- Blowoff
- Pressure Reducing
- Valve
- Chamber
- Well
- Treatment Plant
- Bacteriological Sampling Location
- Plastic Main
- Sanitary Force Main
- Water Service Pipe
- Parcel with Unusual Private Water Service Connection

Valve #

Hydrant #

Main Ownership
- Kitchener
- Region
- Dual

Hydrant Flushing
- Both Fall And Regular
- New Development
- Regular
- All Other

Main Diameter
- 25mm (1")
- 38mm (1.5")
- 50mm (2")
- 75mm (3")
- 100mm (4")
- 150mm (6")
- 200mm (8")
- 250mm (10")
- 300mm (12")
- 350mm (14")
- 400mm (16")
- 450mm(18")
- 600mm (24")
- 750mm (30")
- 900mm (36")
- 1200mm (48")

N W E S

0 20 40 60 80 100 m

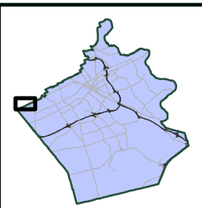

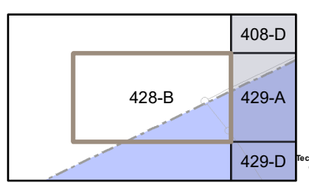

Kitchener Utilities

KITCHENER
Corporate Services
Technology Innovation and Services
Geospatial Data and Analytics
July 3, 2025

DISCLAIMER: This document is subject to copyright and may only be used for your personal, non-commercial use, provided you keep intact the copyright notice. The City of Kitchener assumes no responsibility for any errors, and is not liable for any damages of any kind resulting from the use of, or reliance on, the information contained in this document. The City of Kitchener does not make any representations or warranty, express or implied, concerning the accuracy, quality, likely results or reliability of the use of the information contained in this document. © 2025 The Corporation of the City of Kitchener. Some portions of this publication are produced using information under licensed use from Teranet ©1998 Protected by Copyright - May not be reproduced without Permission THIS IS NOT A PLAN OF SURVEY - PROJECTION: UTM NAD 83 zone 17

JOINS SHEET 408-D

JOINS SHEET 428-B

JOINS SHEET 429-B

JOINS SHEET 429-D

Zone WAT 6
Zone KIT 6

UNIVERSITY AVE W
COUNTRYSTONE DR
COUNTRYSTONE PL
COUNTRYSTONE CRES
NORTHMANOR CRES
BEECHMANOR CRES
IRON GATE ST
LEMON GRASS ST
LEMON GRASS CRES
RESURRECTION DR
GARDEN PATH PL
SASSAFRAS ST
IRA NEEDLES BLVD
WESTFOREST TRAIL
SLEEPY HOLLOW CRT

Kitchener Utilities
Water Quarter Grid
Atlas Map Sheet 429-A

Air Release
Blowoff
Pressure Reducing
Valve
Chamber
Well
Valve #

WTP Treatment Plant
Bacteriological Sampling Location
Plastic Main
SFM Sanitary Force Main
Water Service Pipe
Parcel with Unusual Private Water Service Connection

Main Ownership
Kitchener
Region
Dual

Hydrant Flushing
Hydrant #
Both Fall And Regular
New Development
Regular
All Other

Main Diameter
25mm (1")
38mm (1.5")
50mm (2")
75mm (3")
100mm (4")
150mm (6")
200mm (8")
250mm (10")
300mm (12")
350mm (14")
400mm (16")
450mm(18")
600mm (24")
750mm (30")
900mm (36")
1200mm (48")

N W E S

0 20 40 60 80 100 m

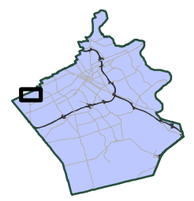

	408-D	408-C
428-B	429-A	429-B
	429-D	429-C

Kitchener Utilities

KITCHENER
Corporate Services
Technology Innovation and Services
Geospatial Data and Analytics
July 3, 2025

DISCLAIMER: This document is subject to copyright and may only be used for your personal, non-commercial use, provided you keep intact the copyright notice. The City of Kitchener assumes no responsibility for any errors, and is not liable for any damages of any kind resulting from the use of, or reliance on, the information contained in this document. The City of Kitchener does not make any representations or warranty, express or implied, concerning the accuracy, quality, likely results or reliability of the use of the information contained in this document. © 2025 The Corporation of the City of Kitchener. Some portions of this publication are produced using information under licensed use from Teranet ©1998 Protected by Copyright - May not be reproduced without Permission THIS IS NOT A PLAN OF SURVEY - PROJECTION: UTM NAD 83 zone 17

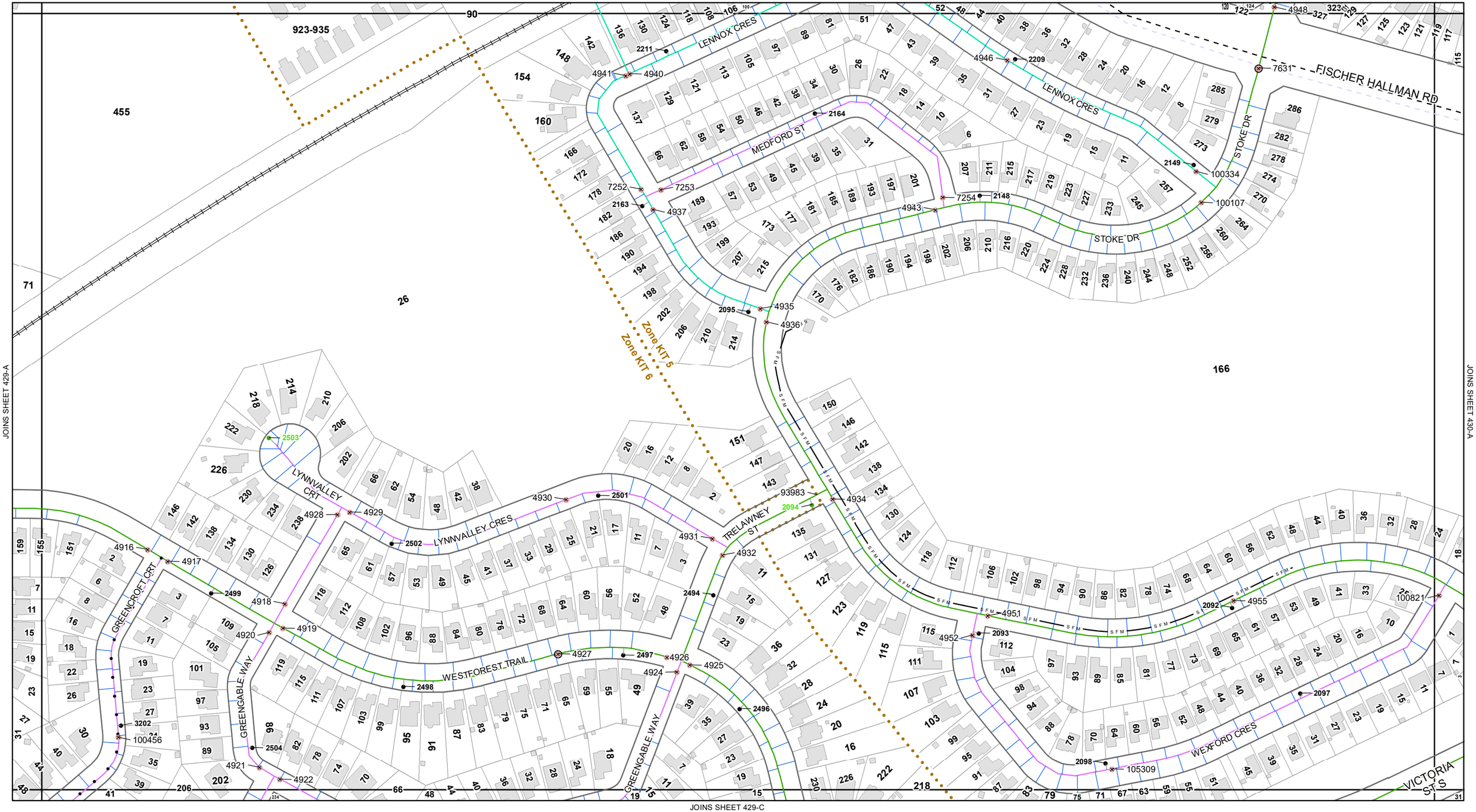

Kitchener Utilities
Water Quarter Grid
Atlas Map Sheet 429-B

Valve #

- Air Release
- Blowoff
- Pressure Reducing
- Valve
- Chamber
- Well
- WTP Treatment Plant
- Bacteriological Sampling Location
- Plastic Main
- S F M Sanitary Force Main
- Water Service Pipe
- Parcel with Unusual Private Water Service Connection

Main Ownership
- Kitchener
- Region
- Dual

Hydrant Flushing (Hydrant #)
- Both Fall And Regular
- New Development
- Regular
- All Other

Main Diameter
- 25mm (1")
- 38mm (1.5")
- 50mm (2")
- 75mm (3")
- 100mm (4")
- 150mm (6")
- 200mm (8")
- 250mm (10")
- 300mm (12")
- 350mm (14")
- 400mm (16")
- 450mm(18")
- 600mm (24")
- 750mm (30")
- 900mm (36")
- 1200mm (48")

N W E S

0 20 40 60 80 100 m

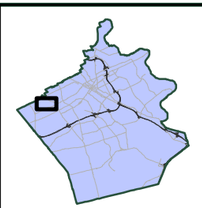

408-D	408-C	409-D
429-A	429-B	430-A
429-D	429-C	430-D

Kitchener Utilities

KITCHENER
Corporate Services
Technology Innovation and Services
Geospatial Data and Analytics
July 3, 2025

DISCLAIMER: This document is subject to copyright and may only be used for your personal, non-commercial use, provided you keep intact the copyright notice. The City of Kitchener assumes no responsibility for any errors, and is not liable for any damages of any kind resulting from the use of, or reliance on, the information contained in this document. The City of Kitchener does not make any representations or warranty, express or implied, concerning the accuracy, quality, likely results or reliability of the use of the information contained in this document. © 2025 The Corporation of the City of Kitchener. Some portions of this publication are produced using information under licensed use from Teranet ©1998 Protected by Copyright - May not be reproduced without Permission THIS IS NOT A PLAN OF SURVEY - PROJECTION: UTM NAD 83 zone 17

JOINS SHEET 429-B
JOINS SHEET 429-D
JOINS SHEET 430-D
JOINS SHEET 450-B

Kitchener Utilities
Water Quarter Grid
Atlas Map Sheet 429-C

Air Release
Blowoff
Pressure Reducing
Valve #
Valve
Chamber
Well

Treatment Plant
Bacteriological Sampling Location
Plastic Main
SFM Sanitary Force Main
Water Service Pipe
Parcel with Unusual Private Water Service Connection

Main Ownership
Kitchener
Region
Dual

Hydrant Flushing
Hydrant #
Both Fall And Regular
New Development
Regular
All Other

Main Diameter
25mm (1")
38mm (1.5")
50mm (2")
75mm (3")
100mm (4")
150mm (6")
200mm (8")
250mm (10")
300mm (12")
350mm (14")
400mm (16")
450mm(18")
600mm (24")
750mm (30")
900mm (36")
1200mm (48")

N W E S
0 20 40 60 80 100 m

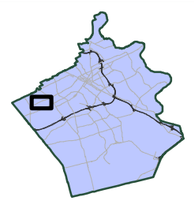

429-A	429-B	430-A
429-D	429-C	430-D
450-A	450-B	451-A

Kitchener Utilities

KITCHENER
Corporate Services
Technology Innovation and Services
Geospatial Data and Analytics
July 3, 2025

DISCLAIMER: This document is subject to copyright and may only be used for your personal, non-commercial use, provided you keep intact the copyright notice. The City of Kitchener assumes no responsibility for any errors, and is not liable for any damages of any kind resulting from the use of, or reliance on, the information contained in this document. The City of Kitchener does not make any representations or warranty, express or implied, concerning the accuracy, quality, likely results or reliability of the use of the information contained in this document. © 2025 The Corporation of the City of Kitchener. Some portions of this publication are produced using information under licensed use from Teranet ©1998 Protected by Copyright - May not be reproduced without Permission THIS IS NOT A PLAN OF SURVEY - PROJECTION: UTM NAD 83 zone 17

JOINS SHEET 429-A

JOINS SHEET 428-C

JOINS SHEET 429-C

JOINS SHEET 450-A

Kitchener Utilities
Water Quarter Grid
Atlas Map Sheet 429-D

Air Release
Blowoff
Pressure Reducing Valve
Valve #
Chamber
Well

WTP Treatment Plant
Bacteriological Sampling Location
Plastic Main
S F M Sanitary Force Main
Water Service Pipe
Parcel with Unusual Private Water Service Connection

Main Ownership
Kitchener
Region
Dual

Hydrant Flushing
Hydrant #
Both Fall And Regular
New Development
Regular
All Other

Main Diameter
25mm (1")
38mm (1.5")
50mm (2")
75mm (3")
100mm (4")
150mm (6")
200mm (8")
250mm (10")
300mm (12")
350mm (14")
400mm (16")
450mm(18")
600mm (24")
750mm (30")
900mm (36")
1200mm (48")

N W E S

0 20 40 60 80 100 m

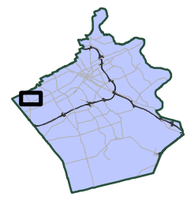

428-B	429-A	429-B
	429-D	429-C
449-B	450-A	450-B

Kitchener Utilities

Corporate Services
Technology Innovation and Services
Geospatial Data and Analytics
July 3, 2025

DISCLAIMER: This document is subject to copyright and may only be used for your personal, non-commercial use, provided you keep intact the copyright notice. The City of Kitchener assumes no responsibility for any errors, and is not liable for any damages of any kind resulting from the use of, or reliance on, the information contained in this document. The City of Kitchener does not make any representations or warranty, express or implied, concerning the accuracy, quality, likely results or reliability of the use of the information contained in this document. © 2025 The Corporation of the City of Kitchener. Some portions of this publication are produced using information under licensed use from Teranet ©1998 Protected by Copyright - May not be reproduced without Permission THIS IS NOT A PLAN OF SURVEY - PROJECTION: UTM NAD 83 zone 17

JOINS SHEET 409-D

JOINS SHEET 429-B

JOINS SHEET 430-B

JOINS SHEET 430-D

Kitchener Utilities
Water Quarter Grid
Atlas Map Sheet 430-A

Air Release
Blowoff
Pressure Reducing
Valve # Valve
Chamber
Well

WTP Treatment Plant
Bacteriological Sampling Location
Plastic Main
SFM Sanitary Force Main
Water Service Pipe
Parcel with Unusual Private Water Service Connection

Main Ownership
Kitchener
Region
Dual

Hydrant Flushing
Hydrant # Both Fall And Regular
New Development
Regular
All Other

Main Diameter
25mm (1")
38mm (1.5")
50mm (2")
75mm (3")
100mm (4")
150mm (6")
200mm (8")
250mm (10")
300mm (12")
350mm (14")
400mm (16")
450mm(18")
600mm (24")
750mm (30")
900mm (36")
1200mm (48")

N W E S

0 20 40 60 80 100 m

408-C	409-D	409-C
429-B	430-A	430-B
429-C	430-D	430-C

Kitchener Utilities

KITCHENER
Corporate Services
Technology Innovation and Services
Geospatial Data and Analytics
July 3, 2025

DISCLAIMER: This document is subject to copyright and may only be used for your personal, non-commercial use, provided you keep intact the copyright notice. The City of Kitchener assumes no responsibility for any errors, and is not liable for any damages of any kind resulting from the use of, or reliance on, the information contained in this document. The City of Kitchener does not make any representations or warranty, express or implied, concerning the accuracy, quality, likely results or reliability of the use of the information contained in document. © 2025 The Corporation of the City of Kitchener. Some portions of this publication are produced using information under licensed use from Teranet ©1998 Protected by Copyright - May not be reproduced without Permission THIS IS NOT A PLAN OF SURVEY - PROJECTION: UTM NAD 83 zone 17

JOINS SHEET 409-C

JOINS SHEET 430-A

JOINS SHEET 431-A

JOINS SHEET 430-C

VICTORIA ST S
PAULANDER DR
LAWRENCE AVE
VICMOUNT DR
WESTMOUNT RD W
BUTLER LANE
HIGHLAND CRES
HIGHLAND RD W
CAMROSE CRT
WYCLIFFE CRT
OVERLEA DR
RAYLENE DR
HEARTH CRES
Zone KIT 4
Zone KIT 5
Zone KIT 4

Kitchener Utilities
Water Quarter Grid
Atlas Map Sheet 430-B

Valve #

- Air Release
- Blowoff
- Pressure Reducing Valve
- Chamber
- Well
- WTP Treatment Plant
- Bacteriological Sampling Location
- Plastic Main
- S F M Sanitary Force Main
- Water Service Pipe
- Parcel with Unusual Private Water Service Connection

Main Ownership
- Kitchener
- Region
- Dual

Hydrant Flushing
Hydrant #
- Both Fall And Regular
- New Development
- Regular
- All Other

Main Diameter
- 25mm (1")
- 38mm (1.5")
- 50mm (2")
- 75mm (3")
- 100mm (4")
- 150mm (6")
- 200mm (8")
- 250mm (10")
- 300mm (12")
- 350mm (14")
- 400mm (16")
- 450mm(18")
- 600mm (24")
- 750mm (30")
- 900mm (36")
- 1200mm (48")

N W E S

0 20 40 60 80 100 m

409-D	409-C	410-D
430-A	430-B	431-A
430-D	430-C	431-D

Kitchener Utilities

KITCHENER
Corporate Services
Technology Innovation and Services
Geospatial Data and Analytics
July 3, 2025

DISCLAIMER: This document is subject to copyright and may only be used for your personal, non-commercial use, provided you keep intact the copyright notice. The City of Kitchener assumes no responsibility for any errors, and is not liable for any damages of any kind resulting from the use of, or reliance on, the information contained in this document. The City of Kitchener does not make any representations or warranty, express or implied, concerning the accuracy, quality, likely results or reliability of the use of the information contained in this document. © 2025 The Corporation of the City of Kitchener. Some portions of this publication are produced using information under licensed use from Teranet ©1998 Protected by Copyright - May not be reproduced without Permission THIS IS NOT A PLAN OF SURVEY - PROJECTION: UTM NAD 83 zone 17

JOINS SHEET 430-B

JOINS SHEET 430-D

JOINS SHEET 431-D

JOINS SHEET 451-B

Kitchener Utilities
Water Quarter Grid
Atlas Map Sheet 430-C

Valve #

- Air Release
- Blowoff
- Pressure Reducing
- Valve
- Chamber
- Well
- WTP Treatment Plant
- Bacteriological Sampling Location
- Plastic Main
- SFM Sanitary Force Main
- Water Service Pipe
- Parcel with Unusual Private Water Service Connection

Main Ownership
- Kitchener
- Region
- Dual

Hydrant Flushing (Hydrant #)
- Both Fall And Regular
- New Development
- Regular
- All Other

Main Diameter
- 25mm (1")
- 38mm (1.5")
- 50mm (2")
- 75mm (3")
- 100mm (4")
- 150mm (6")
- 200mm (8")
- 250mm (10")
- 300mm (12")
- 350mm (14")
- 400mm (16")
- 450mm(18")
- 600mm (24")
- 750mm (30")
- 900mm (36")
- 1200mm (48")

N W E S

0 20 40 60 80 100 m

430-A	430-B	431-A
430-D	430-C	431-D
451-A	451-B	452-A

Kitchener Utilities

KITCHENER
Corporate Services
Technology Innovation and Services
Geospatial Data and Analytics
July 3, 2025

DISCLAIMER: This document is subject to copyright and may only be used for your personal, non-commercial use, provided you keep intact the copyright notice. The City of Kitchener assumes no responsibility for any errors, and is not liable for any damages of any kind resulting from the use of, or reliance on, the information contained in this document. The City of Kitchener does not make any representations or warranty, express or implied, concerning the accuracy, quality, likely results or reliability of the use of the information contained in this document. © 2025 The Corporation of the City of Kitchener. Some portions of this publication are produced using information under licensed use from Teranet ©1998 Protected by Copyright - May not be reproduced without Permission THIS IS NOT A PLAN OF SURVEY - PROJECTION: UTM NAD 83 zone 17

JOINS SHEET 430-A

JOINS SHEET 429-C

JOINS SHEET 430-C

JOINS SHEET 451-A

OPRINGTON DR
BENESFORT CRES
BENESFORT DR
BENESFORT CRT
OPRINGTON PL
OPRINGTON CRT
BANKSIDE DR
HIGHLAND CRES
CAPRICE CRT
WYCLIFFE PL
HIGHLAND RD W
FISCHER HALLMAN RD
Zone KIT 4
Zone KIT 5
EASTFOREST TRAIL
GOLDEN TERRACE CRT
OVERLEA DR
OVERLEA CRES

Kitchener Utilities
Water Quarter Grid
Atlas Map Sheet 430-D

Valve # = Valve

- Air Release
- Blowoff
- Pressure Reducing
- Valve
- Chamber
- Well
- WTP Treatment Plant
- Bacteriological Sampling Location
- Plastic Main
- SFM Sanitary Force Main
- Water Service Pipe
- Parcel with Unusual Private Water Service Connection

Main Ownership
- Kitchener
- Region
- Dual

Hydrant Flushing
- Hydrant # Both Fall And Regular
- New Development
- Regular
- All Other

Main Diameter
- 25mm (1")
- 38mm (1.5")
- 50mm (2")
- 75mm (3")
- 100mm (4")
- 150mm (6")
- 200mm (8")
- 250mm (10")
- 300mm (12")
- 350mm (14")
- 400mm (16")
- 450mm(18")
- 600mm (24")
- 750mm (30")
- 900mm (36")
- 1200mm (48")

N W E S

0 20 40 60 80 100 m

429-B	430-A	430-B
429-C	430-D	430-C
450-B	451-A	451-B

Kitchener Utilities

KITCHENER
Corporate Services
Technology Innovation and Services
Geospatial Data and Analytics
July 3, 2025

DISCLAIMER: This document is subject to copyright and may only be used for your personal, non-commercial use, provided you keep intact the copyright notice. The City of Kitchener assumes no responsibility for any errors, and is not liable for any damages of any kind resulting from the use of, or reliance on, the information contained in this document. The City of Kitchener does not make any representations or warranty, express or implied, concerning the accuracy, quality, likely results or reliability of the use of the information contained in this document. © 2025 The Corporation of the City of Kitchener. Some portions of this publication are produced using information under licensed use from Teranet ©1998 Protected by Copyright - May not be reproduced without Permission THIS IS NOT A PLAN OF SURVEY - PROJECTION: UTM NAD 83 zone 17

JOINS SHEET 409-D

JOINS SHEET 429-B

JOINS SHEET 430-B

JOINS SHEET 430-D

Kitchener Utilities
Water Quarter Grid
Atlas Map Sheet 430-A

Valve #

- Air Release
- Blowoff
- Pressure Reducing Valve
- Chamber
- Well
- WTP Treatment Plant
- Bacteriological Sampling Location
- Plastic Main
- SFM Sanitary Force Main
- Water Service Pipe
- Parcel with Unusual Private Water Service Connection

Main Ownership
- Kitchener
- Region
- Dual

Hydrant Flushing (Hydrant #)
- Both Fall And Regular
- New Development
- Regular
- All Other

Main Diameter
- 25mm (1")
- 38mm (1.5")
- 50mm (2")
- 75mm (3")
- 100mm (4")
- 150mm (6")
- 200mm (8")
- 250mm (10")
- 300mm (12")
- 350mm (14")
- 400mm (16")
- 450mm(18")
- 600mm (24")
- 750mm (30")
- 900mm (36")
- 1200mm (48")

N W E S

0 20 40 60 80 100 m

408-C	409-D	409-C
429-B	430-A	430-B
429-C	430-D	430-C

Kitchener Utilities

KITCHENER
Corporate Services
Technology Innovation and Services
Geospatial Data and Analytics
July 3, 2025

DISCLAIMER: This document is subject to copyright and may only be used for your personal, non-commercial use, provided you keep intact the copyright notice. The City of Kitchener assumes no responsibility for any errors, and is not liable for any damages of any kind resulting from the use of, or reliance on, the information contained in this document. The City of Kitchener does not make any representations or warranty, express or implied, concerning the accuracy, quality, likely results or reliability of the use of the information contained in this document. © 2025 The Corporation of the City of Kitchener. Some portions of this publication are produced using information under licensed use from Teranet ©1998 Protected by Copyright - May not be reproduced without Permission THIS IS NOT A PLAN OF SURVEY - PROJECTION: UTM NAD 83 zone 17

JOINS SHEET 409-C

JOINS SHEET 430-A

JOINS SHEET 431-A

JOINS SHEET 430-C

Kitchener Utilities
Water Quarter Grid
Atlas Map Sheet 430-B

Air Release
Blowoff
Pressure Reducing Valve
Chamber
Well

Treatment Plant
Bacteriological Sampling Location
Plastic Main
Sanitary Force Main
Water Service Pipe
Parcel with Unusual Private Water Service Connection

Main Ownership
Kitchener
Region
Dual

Hydrant Flushing
Hydrant #
Both Fall And Regular
New Development
Regular
All Other

Main Diameter
25mm (1")
38mm (1.5")
50mm (2")
75mm (3")
100mm (4")
150mm (6")
200mm (8")
250mm (10")
300mm (12")
350mm (14")
400mm (16")
450mm(18")
600mm (24")
750mm (30")
900mm (36")
1200mm (48")

N W E S

0 20 40 60 80 100 m

409-D	409-C	410-D
430-A	430-B	431-A
430-D	430-C	431-D

Kitchener Utilities

Kitchener
Corporate Services
Technology Innovation and Services
Geospatial Data and Analytics
July 3, 2025

DISCLAIMER: This document is subject to copyright and may only be used for your personal, non-commercial use, provided you keep intact the copyright notice. The City of Kitchener assumes no responsibility for any errors, and is not liable for any damages of any kind resulting from the use of, or reliance on, the information contained in this document. The City of Kitchener does not make any representations or warranty, express or implied, concerning the accuracy, quality, likely results or reliability of the use of the information contained in this document. © 2025 The Corporation of the City of Kitchener. Some portions of this publication are produced using information under licensed use from Teranet ©1998 Protected by Copyright - May not be reproduced without Permission THIS IS NOT A PLAN OF SURVEY - PROJECTION: UTM NAD 83 zone 17

JOINS SHEET 430-B

JOINS SHEET 430-D

JOINS SHEET 431-D

JOINS SHEET 451-B

Kitchener Utilities
Water Quarter Grid
Atlas Map Sheet 430-C

Air Release
Blowoff
Pressure Reducing
Valve #
Valve
Chamber
Well

WTP Treatment Plant
Bacteriological Sampling Location
Plastic Main
SFM Sanitary Force Main
Water Service Pipe
Parcel with Unusual Private Water Service Connection

Main Ownership
Kitchener
Region
Dual

Hydrant Flushing
Hydrant #
Both Fall And Regular
New Development
Regular
All Other

Main Diameter
25mm (1")
38mm (1.5")
50mm (2")
75mm (3")
100mm (4")
150mm (6")
200mm (8")
250mm (10")
300mm (12")
350mm (14")
400mm (16")
450mm(18")
600mm (24")
750mm (30")
900mm (36")
1200mm (48")

N W E S

0 20 40 60 80 100 m

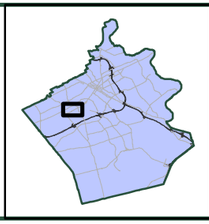

430-A	430-B	431-A
430-D	430-C	431-D
451-A	451-B	452-A

Kitchener Utilities

KITCHENER
Corporate Services
Technology Innovation and Services
Geospatial Data and Analytics
July 3, 2025

DISCLAIMER: This document is subject to copyright and may only be used for your personal, non-commercial use, provided you keep intact the copyright notice. The City of Kitchener assumes no responsibility for any errors, and is not liable for any damages of any kind resulting from the use of, or reliance on, the information contained in this document. The City of Kitchener does not make any representations or warranty, express or implied, concerning the accuracy, quality, likely results or reliability of the use of the information contained in this document. © 2025 The Corporation of the City of Kitchener. Some portions of this publication are produced using information under licensed use from Teranet ©1998 Protected by Copyright - May not be reproduced without Permission THIS IS NOT A PLAN OF SURVEY - PROJECTION: UTM NAD 83 zone 17

JOINS SHEET 430-A

JOINS SHEET 429-C

JOINS SHEET 430-C

JOINS SHEET 451-A

Kitchener Utilities
Water Quarter Grid
Atlas Map Sheet 430-D

Valve #

- Air Release
- Blowoff
- Pressure Reducing Valve
- Chamber
- Well
- WTP Treatment Plant
- Bacteriological Sampling Location
- Plastic Main
- SFM Sanitary Force Main
- Water Service Pipe
- Parcel with Unusual Private Water Service Connection

Main Ownership
- Kitchener
- Region
- Dual

Hydrant Flushing
Hydrant #
- Both Fall And Regular
- New Development
- Regular
- All Other

Main Diameter
- 25mm (1")
- 38mm (1.5")
- 50mm (2")
- 75mm (3")
- 100mm (4")
- 150mm (6")
- 200mm (8")
- 250mm (10")
- 300mm (12")
- 350mm (14")
- 400mm (16")
- 450mm(18")
- 600mm (24")
- 750mm (30")
- 900mm (36")
- 1200mm (48")

N W E S

0 20 40 60 80 100 m

429-B	430-A	430-B
429-C	430-D	430-C
450-B	451-A	451-B

Kitchener Utilities

Corporate Services
Technology Innovation and Services
Geospatial Data and Analytics
July 3, 2025

DISCLAIMER: This document is subject to copyright and may only be used for your personal, non-commercial use, provided you keep intact the copyright notice. The City of Kitchener assumes no responsibility for any errors, and is not liable for any damages of any kind resulting from the use of, or reliance on, the information contained in this document. The City of Kitchener does not make any representations or warranty, express or implied, concerning the accuracy, quality, likely results or reliability of the use of the information contained in this document. © 2025 The Corporation of the City of Kitchener. Some portions of this publication are produced using information under licensed use from Teranet ©1998 Protected by Copyright - May not be reproduced without Permission THIS IS NOT A PLAN OF SURVEY - PROJECTION: UTM NAD 83 zone 17

JOINS SHEET 410-D

JOINS SHEET 430-B

JOINS SHEET 431-B

JOINS SHEET 431-D

Kitchener Utilities
Water Quarter Grid
Atlas Map Sheet 431-A

Air Release
Blowoff
Pressure Reducing
Valve #
Valve
Chamber
Well

Treatment Plant
Bacteriological Sampling Location
Plastic Main
SFM Sanitary Force Main
Water Service Pipe
Parcel with Unusual Private Water Service Connection

Main Ownership
Kitchener
Region
Dual

Hydrant Flushing
Hydrant #
Both Fall And Regular
New Development
Regular
All Other

Main Diameter
25mm (1")
38mm (1.5")
50mm (2")
75mm (3")
100mm (4")
150mm (6")
200mm (8")
250mm (10")
300mm (12")
350mm (14")
400mm (16")
450mm(18")
600mm (24")
750mm (30")
900mm (36")
1200mm (48")

N
W E
S

0 20 40 60 80 100 m

409-C	410-D	410-C
430-B	431-A	431-B
430-C	431-D	431-C

Kitchener Utilities

KITCHENER
Corporate Services
Technology Innovation and Services
Geospatial Data and Analytics
July 3, 2025

DISCLAIMER: This document is subject to copyright and may only be used for your personal, non-commercial use, provided you keep intact the copyright notice. The City of Kitchener assumes no responsibility for any errors, and is not liable for any damages of any kind resulting from the use of, or reliance on, the information contained in this document. The City of Kitchener does not make any representations or warranty, express or implied, concerning the accuracy, quality, likely results or reliability of the use of the information contained in this document. © 2025 The Corporation of the City of Kitchener. Some portions of this publication are produced using information under licensed use from Teranet ©1998 Protected by Copyright - May not be reproduced without Permission THIS IS NOT A PLAN OF SURVEY - PROJECTION: UTM NAD 83 zone 17

JOINS SHEET 410-C

JOINS SHEET 431-A

JOINS SHEET 432-A

JOINS SHEET 431-C

Kitchener Utilities
Water Quarter Grid
Atlas Map Sheet 431-B

Air Release
Blowoff
Pressure Reducing Valve
Valve #
Chamber
Well

WTP Treatment Plant
Bacteriological Sampling Location
Plastic Main
SFM Sanitary Force Main
Water Service Pipe
Parcel with Unusual Private Water Service Connection

Main Ownership
Kitchener
Region
Dual

Hydrant Flushing
Hydrant #
Both Fall And Regular
New Development
Regular
All Other

Main Diameter
25mm (1")
38mm (1.5")
50mm (2")
75mm (3")
100mm (4")
150mm (6")
200mm (8")
250mm (10")
300mm (12")
350mm (14")
400mm (16")
450mm(18")
600mm (24")
750mm (30")
900mm (36")
1200mm (48")

N W E S

0 20 40 60 80 100 m

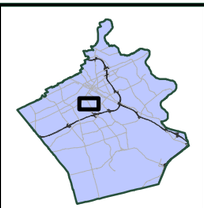

410-D	410-C	411-D
431-A	431-B	432-A
431-D	431-C	432-D

Kitchener Utilities

Corporate Services
Technology Innovation and Services
Geospatial Data and Analytics
July 3, 2025

DISCLAIMER: This document is subject to copyright and may only be used for your personal, non-commercial use, provided you keep intact the copyright notice. The City of Kitchener assumes no responsibility for any errors, and is not liable for any damages of any kind resulting from the use of, or reliance on, the information contained in this document. The City of Kitchener does not make any representations or warranty, express or implied, concerning the accuracy, quality, likely results or reliability of the use of the information contained in this document. © 2025 The Corporation of the City of Kitchener. Some portions of this publication are produced using information under licensed use from Teranet ©1998 Protected by Copyright - May not be reproduced without Permission THIS IS NOT A PLAN OF SURVEY - PROJECTION: UTM NAD 83 zone 17

JOINS SHEET 431-B

JOINS SHEET 431-D

JOINS SHEET 432-D

JOINS SHEET 452-B

Kitchener Utilities
Water Quarter Grid
Atlas Map Sheet 431-C

Air Release
Blowoff
Pressure Reducing Valve
Valve
Chamber
Well

Treatment Plant
Bacteriological Sampling Location
Plastic Main
Sanitary Force Main
Water Service Pipe
Parcel with Unusual Private Water Service Connection

Main Ownership
Kitchener
Region
Dual

Hydrant Flushing
Both Fall And Regular
New Development
Regular
All Other

Main Diameter
25mm (1")
38mm (1.5")
50mm (2")
75mm (3")
100mm (4")
150mm (6")
200mm (8")
250mm (10")
300mm (12")
350mm (14")
400mm (16")
450mm(18")
600mm (24")
750mm (30")
900mm (36")
1200mm (48")

N W E S

0 20 40 60 80 100 m

431-A	431-B	432-A
431-D	431-C	432-D
452-A	452-B	453-A

Kitchener Utilities

Corporate Services
Technology Innovation and Services
Geospatial Data and Analytics
July 3, 2025

DISCLAIMER: This document is subject to copyright and may only be used for your personal, non-commercial use, provided you keep intact the copyright notice. The City of Kitchener assumes no responsibility for any errors, and is not liable for any damages of any kind resulting from the use of, or reliance on, the information contained in this document. The City of Kitchener does not make any representations or warranty, express or implied, concerning the accuracy, quality, likely results or reliability of the use of the information contained in this document. © 2025 The Corporation of the City of Kitchener. Some portions of this publication are produced using information under licensed use from Teranet ©1998 Protected by Copyright - May not be reproduced without Permission THIS IS NOT A PLAN OF SURVEY - PROJECTION: UTM NAD 83 zone 17

JOINS SHEET 431-A

JOINS SHEET 430-C

JOINS SHEET 431-C

JOINS SHEET 452-A

Kitchener Utilities
Water Quarter Grid
Atlas Map Sheet 431-D

Air Release
Blowoff
Pressure Reducing
Valve #
Valve
Chamber
Well

WTP Treatment Plant
Bacteriological Sampling Location
Plastic Main
S F M Sanitary Force Main
Water Service Pipe
Parcel with Unusual Private Water Service Connection

Main Ownership
Kitchener
Region
Dual

Hydrant Flushing
Hydrant #
Both Fall And Regular
New Development
Regular
All Other

Main Diameter
25mm (1")
38mm (1.5")
50mm (2")
75mm (3")
100mm (4")
150mm (6")
200mm (8")
250mm (10")
300mm (12")
350mm (14")
400mm (16")
450mm(18")
600mm (24")
750mm (30")
900mm (36")
1200mm (48")

N W E S

0 20 40 60 80 100 m

430-B	431-A	431-B
430-C	431-D	431-C
451-B	452-A	452-B

Kitchener Utilities

KITCHENER
Corporate Services
Technology Innovation and Services
Geospatial Data and Analytics
July 3, 2025

DISCLAIMER: This document is subject to copyright and may only be used for your personal, non-commercial use, provided you keep intact the copyright notice. The City of Kitchener assumes no responsibility for any errors, and is not liable for any damages of any kind resulting from the use of, or reliance on, the information contained in this document. The City of Kitchener does not make any representations or warranty, express or implied, concerning the accuracy, quality, likely results or reliability of the use of the information contained in this document. © 2025 The Corporation of the City of Kitchener. Some portions of this publication are produced using information under licensed use from Teranet ©1998 Protected by Copyright - May not be reproduced without Permission THIS IS NOT A PLAN OF SURVEY - PROJECTION: UTM NAD 83 zone 17

JOINS SHEET 411-D
JOINS SHEET 431-B
JOINS SHEET 432-B
JOINS SHEET 432-D

Kitchener Utilities
Water Quarter Grid
Atlas Map Sheet 432-A

Valve # — Air Release; Blowoff; Pressure Reducing Valve; Chamber; Well

WTP Treatment Plant
Bacteriological Sampling Location
Plastic Main
SFM Sanitary Force Main
Water Service Pipe
Parcel with Unusual Private Water Service Connection

Main Ownership
Kitchener
Region
Dual

Hydrant Flushing
Hydrant #
Both Fall And Regular
New Development
Regular
All Other

Main Diameter
25mm (1")
38mm (1.5")
50mm (2")
75mm (3")
100mm (4")
150mm (6")
200mm (8")
250mm (10")
300mm (12")
350mm (14")
400mm (16")
450mm(18")
600mm (24")
750mm (30")
900mm (36")
1200mm (48")

N W E S

0 20 40 60 80 100 m

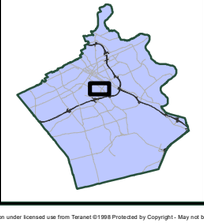

410-C	411-D	411-C
431-B	432-A	432-B
431-C	432-D	432-C

Kitchener Utilities

KITCHENER
Corporate Services
Technology Innovation and Services
Geospatial Data and Analytics
July 3, 2025

DISCLAIMER: This document is subject to copyright and may only be used for your personal, non-commercial use, provided you keep intact the copyright notice. The City of Kitchener assumes no responsibility for any errors, and is not liable for any damages of any kind resulting from the use of, or reliance on, the information contained in this document. The City of Kitchener does not make any representations or warranty, express or implied, concerning the accuracy, quality, likely results or reliability of the use of the information contained in this document. © 2025 The Corporation of the City of Kitchener. Some portions of this publication are produced using information under licensed use from Teranet ©1998 Protected by Copyright - May not be reproduced without Permission THIS IS NOT A PLAN OF SURVEY - PROJECTION: UTM NAD 83 zone 17

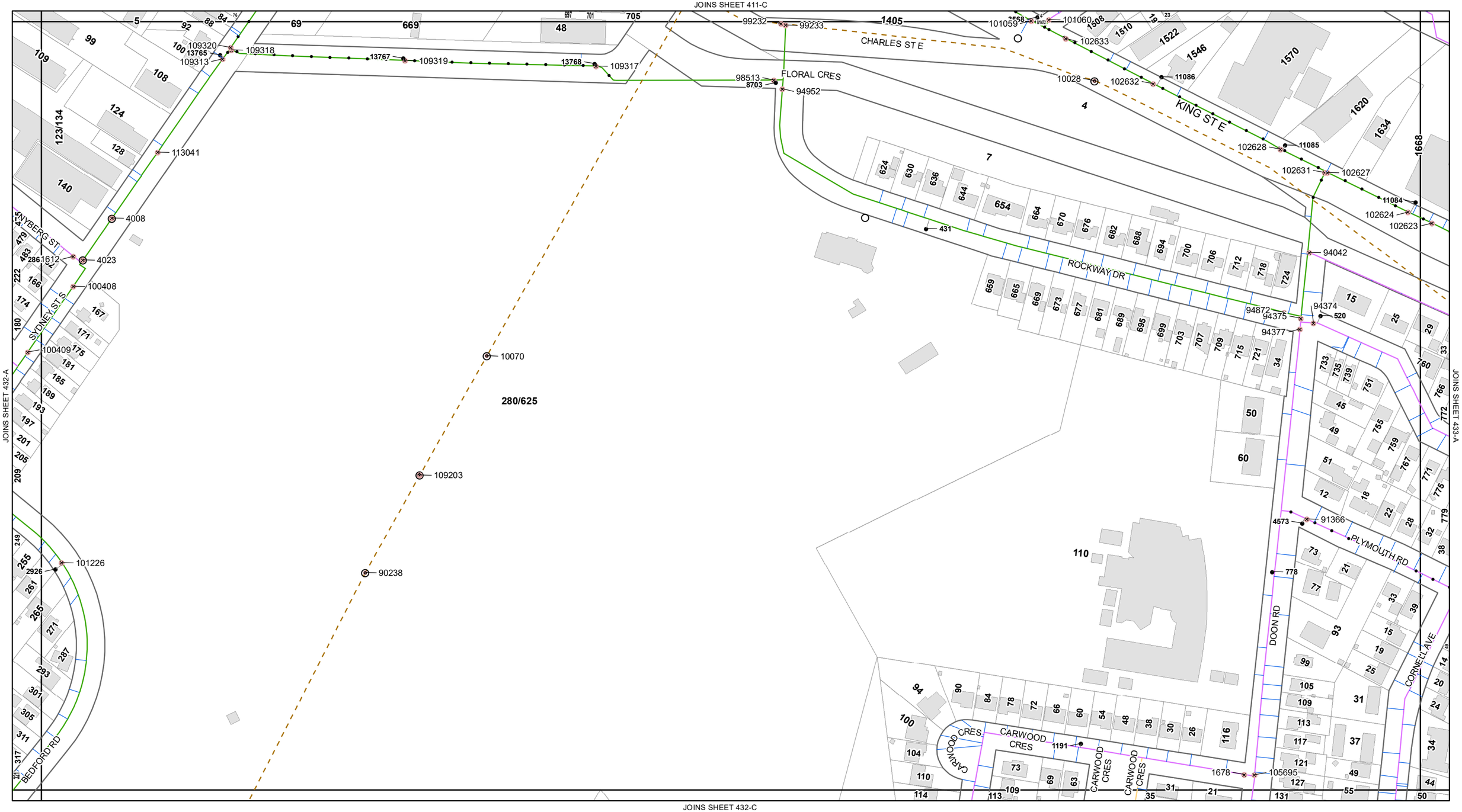

Kitchener Utilities
Water Quarter Grid
Atlas Map Sheet 432-B

Air Release
Blowoff
Pressure Reducing Valve
Valve #
Chamber
Well

Treatment Plant
Bacteriological Sampling Location
Plastic Main
Sanitary Force Main
Water Service Pipe
Parcel with Unusual Private Water Service Connection

Main Ownership
- Kitchener
- Region
- Dual

Hydrant Flushing
Hydrant #
- Both Fall And Regular
- New Development
- Regular
- All Other

Main Diameter
- 25mm (1")
- 38mm (1.5")
- 50mm (2")
- 75mm (3")
- 100mm (4")
- 150mm (6")
- 200mm (8")
- 250mm (10")
- 300mm (12")
- 350mm (14")
- 400mm (16")
- 450mm(18")
- 600mm (24")
- 750mm (30")
- 900mm (36")
- 1200mm (48")

N W E S

0 20 40 60 80 100 m

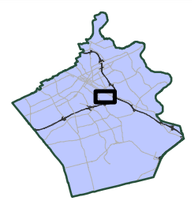

411-D	411-C	412-D
432-A	432-B	433-A
432-D	432-C	433-D

Kitchener Utilities

KITCHENER
Corporate Services
Technology Innovation and Services
Geospatial Data and Analytics
July 3, 2025

DISCLAIMER: This document is subject to copyright and may only be used for your personal, non-commercial use, provided you keep intact the copyright notice. The City of Kitchener assumes no responsibility for any errors, and is not liable for any damages of any kind resulting from the use of, or reliance on, the information contained in this document. The City of Kitchener does not make any representations or warranty, express or implied, concerning the accuracy, quality, likely results or reliability of the use of the information contained in this document. © 2025 The Corporation of the City of Kitchener. Some portions of this publication are produced using information under licensed use from Teranet ©1998 Protected by Copyright - May not be reproduced without Permission THIS IS NOT A PLAN OF SURVEY - PROJECTION: UTM NAD 83 zone 17

JOINS SHEET 432-B

JOINS SHEET 432-D

JOINS SHEET 433-D

JOINS SHEET 453-B

COURTLAND AVE E
CARWOOD AVE
CAYLEY CRT
CARWOOD CRES
DOON RD
CORNELL AVE
CARWOOD AVE
CARLIN AVE
DIXON ST
CARWOOD AVE
OVERLAND DR
VANIER DR
BONIFACE AVE
MASSEY AVE

280/625
278
284
333
280/625
808-836

1659
95192
95194
95193
1660
5797
109202
1961
1716
1039
1718
1717
1709
1582
1583
681
103537
1421
103536
328
1006
1684
1685
1679
890
1680
1681
110661
500
90197
1691
863
889
CORNELL AVE
1688
90405
4515
90407
4519
91111
4517
1578
95173
869
1574
1189
93856
16183
94813



Kitchener Utilities
Water Quarter Grid
Atlas Map Sheet 432-C

Valve #

- Air Release
- Blowoff
- Pressure Reducing Valve
- Chamber
- Well
- WTP Treatment Plant
- Bacteriological Sampling Location
- Plastic Main
- SFM Sanitary Force Main
- Water Service Pipe
- Parcel with Unusual Private Water Service Connection

Main Ownership
- Kitchener
- Region
- Dual

Hydrant Flushing
Hydrant #
- Both Fall And Regular
- New Development
- Regular
- All Other

Main Diameter
- 25mm (1")
- 38mm (1.5")
- 50mm (2")
- 75mm (3")
- 100mm (4")
- 150mm (6")
- 200mm (8")
- 250mm (10")
- 300mm (12")
- 350mm (14")
- 400mm (16")
- 450mm(18")
- 600mm (24")
- 750mm (30")
- 900mm (36")
- 1200mm (48")

N W E S

0 20 40 60 80 100 m

432-A	432-B	433-A
432-D	432-C	433-D
453-A	453-B	454-A

Kitchener Utilities

KITCHENER
Corporate Services
Technology Innovation and Services
Geospatial Data and Analytics
July 3, 2025

DISCLAIMER: This document is subject to copyright and may only be used for your personal, non-commercial use, provided you keep intact the copyright notice. The City of Kitchener assumes no responsibility for any errors, and is not liable for any damages of any kind resulting from the use of, or reliance on, the information contained in this document. The City of Kitchener does not make any representations or warranty, express or implied, concerning the accuracy, quality, likely results or reliability of the use of the information contained in this document. © 2025 The Corporation of the City of Kitchener. Some portions of this publication are produced using information under licensed use from Teranet ©1998 Protected by Copyright - May not be reproduced without Permission THIS IS NOT A PLAN OF SURVEY - PROJECTION: UTM NAD 83 zone 17

JOINS SHEET 432-A

JOINS SHEET 431-C

JOINS SHEET 432-C

JOINS SHEET 453-A

Kitchener Utilities
Water Quarter Grid
Atlas Map Sheet 432-D

Air Release
Blowoff
Pressure Reducing
Valve #
Valve
Chamber
Well

WTP Treatment Plant
Bacteriological Sampling Location
Plastic Main
S F M Sanitary Force Main
Water Service Pipe
Parcel with Unusual Private Water Service Connection

Main Ownership
Kitchener
Region
Dual

Hydrant Flushing
Hydrant #
Both Fall And Regular
New Development
Regular
All Other

Main Diameter
25mm (1")
38mm (1.5")
50mm (2")
75mm (3")
100mm (4")
150mm (6")
200mm (8")
250mm (10")
300mm (12")
350mm (14")
400mm (16")
450mm(18")
600mm (24")
750mm (30")
900mm (36")
1200mm (48")

N W E S

0 20 40 60 80 100 m

431-B	432-A	432-B
431-C	432-D	432-C
452-B	453-A	453-B

Kitchener Utilities

Corporate Services
Technology Innovation and Services
Geospatial Data and Analytics
July 3, 2025

DISCLAIMER: This document is subject to copyright and may only be used for your personal, non-commercial use, provided you keep intact the copyright notice. The City of Kitchener assumes no responsibility for any errors, and is not liable for any damages of any kind resulting from the use of, or reliance on, the information contained in this document. The City of Kitchener does not make any representations or warranty, express or implied, concerning the accuracy, quality, likely results or reliability of the use of the information contained in this document. © 2025 The Corporation of the City of Kitchener. Some portions of this publication are produced using information under licensed use from Teranet ©1998 Protected by Copyright - May not be reproduced without Permission THIS IS NOT A PLAN OF SURVEY - PROJECTION: UTM NAD 83 zone 17

JOINS SHEET 412-D

JOINS SHEET 432-B

JOINS SHEET 433-B

JOINS SHEET 433-D

Kitchener Utilities
Water Quarter Grid
Atlas Map Sheet 433-A

Air Release
Blowoff
Pressure Reducing
Valve #
Valve
Chamber
Well

Treatment Plant
Bacteriological Sampling Location
Plastic Main
S F M Sanitary Force Main
Water Service Pipe
Parcel with Unusual Private Water Service Connection

Main Ownership
Kitchener
Region
Dual

Hydrant Flushing
Hydrant #
Both Fall And Regular
New Development
Regular
All Other

Main Diameter
25mm (1")
38mm (1.5")
50mm (2")
75mm (3")
100mm (4")
150mm (6")
200mm (8")
250mm (10")
300mm (12")
350mm (14")
400mm (16")
450mm(18")
600mm (24")
750mm (30")
900mm (36")
1200mm (48")

N W E S

0 20 40 60 80 100 m

411-C	412-D	412-C
432-B	433-A	433-B
432-C	433-D	433-C

Kitchener Utilities

KITCHENER
Corporate Services
Technology Innovation and Services
Geospatial Data and Analytics
July 3, 2025

DISCLAIMER: This document is subject to copyright and may only be used for your personal, non-commercial use, provided you keep intact the copyright notice. The City of Kitchener assumes no responsibility for any errors, and is not liable for any damages of any kind resulting from the use of, or reliance on, the information contained in this document. The City of Kitchener does not make any representations or warranty, express or implied, concerning the accuracy, quality, likely results or reliability of the use of the information contained in this document. © 2025 The Corporation of the City of Kitchener. Some portions of this publication are produced using information under licensed use from Teranet ©1998 Protected by Copyright - May not be reproduced without Permission THIS IS NOT A PLAN OF SURVEY - PROJECTION: UTM NAD 83 zone 17

JOINS SHEET 412-C

JOINS SHEET 433-A

JOINS SHEET 434-A

JOINS SHEET 433-C

Kitchener Utilities
Water Quarter Grid
Atlas Map Sheet 433-B

Air Release
Blowoff
Pressure Reducing
Valve #
Valve
Chamber
Well

Treatment Plant
Bacteriological Sampling Location
Plastic Main
SFM Sanitary Force Main
Water Service Pipe
Parcel with Unusual Private Water Service Connection

Main Ownership
Kitchener
Region
Dual

Hydrant Flushing
Hydrant #
Both Fall And Regular
New Development
Regular
All Other

Main Diameter
25mm (1")
38mm (1.5")
50mm (2")
75mm (3")
100mm (4")
150mm (6")
200mm (8")
250mm (10")
300mm (12")
350mm (14")
400mm (16")
450mm(18")
600mm (24")
750mm (30")
900mm (36")
1200mm (48")

N W E S

0 20 40 60 80 100 m

412-D	412-C	413-D
433-A	433-B	434-A
433-D	433-C	434-D

Kitchener Utilities

Corporate Services
Technology Innovation and Services
Geospatial Data and Analytics
July 3, 2025

DISCLAIMER: This document is subject to copyright and may only be used for your personal, non-commercial use, provided you keep intact the copyright notice. The City of Kitchener assumes no responsibility for any errors, and is not liable for any damages of any kind resulting from the use of, or reliance on, the information contained in this document. The City of Kitchener does not make any representations or warranty, express or implied, concerning the accuracy, quality, likely results or reliability of the use of the information contained in this document. © 2025 The Corporation of the City of Kitchener. Some portions of this publication are produced using information under licensed use from Teranet ©1998 Protected by Copyright - May not be reproduced without Permission THIS IS NOT A PLAN OF SURVEY - PROJECTION: UTM NAD 83 zone 17

JOINS SHEET 433-B

JOINS SHEET 433-D

JOINS SHEET 434-D

JOINS SHEET 454-B

Kitchener Utilities
Water Quarter Grid
Atlas Map Sheet 433-C

Air Release
Blowoff
Pressure Reducing
Valve #
Valve
Chamber
Well

Treatment Plant
Bacteriological Sampling Location
Plastic Main
Sanitary Force Main
Water Service Pipe
Parcel with Unusual Private Water Service Connection

Main Ownership
Kitchener
Region
Dual

Hydrant Flushing
Hydrant #
Both Fall And Regular
New Development
Regular
All Other

Main Diameter
25mm (1")
38mm (1.5")
50mm (2")
75mm (3")
100mm (4")
150mm (6")
200mm (8")
250mm (10")
300mm (12")
350mm (14")
400mm (16")
450mm(18")
600mm (24")
750mm (30")
900mm (36")
1200mm (48")

N W E S

0 20 40 60 80 100 m

433-A	433-B	434-A
433-D	433-C	434-D
454-A	454-B	455-A

Kitchener Utilities
Corporate Services
Technology Innovation and Services
Geospatial Data and Analytics
July 3, 2025

DISCLAIMER: This document is subject to copyright and may only be used for your personal, non-commercial use, provided you keep intact the copyright notice. The City of Kitchener assumes no responsibility for any errors, and is not liable for any damages of any kind resulting from the use of, or reliance on, the information contained in this document. The City of Kitchener does not make any representations or warranty, express or implied, concerning the accuracy, quality, likely results or reliability of the use of the information contained in this document. © 2025 The Corporation of the City of Kitchener. Some portions of this publication are produced using information under licensed use from Teranet ©1998 Protected by Copyright - May not be reproduced without Permission THIS IS NOT A PLAN OF SURVEY - PROJECTION: UTM NAD 83 zone 17

JOINS SHEET 433-A

JOINS SHEET 432-C

JOINS SHEET 433-C

JOINS SHEET 454-A

ECKERT ST
FIRST AVE
SECOND AVE
THIRD AVE
FOURTH AVE
FIFTH AVE
SIXTH AVE
EIGHTH AVE
KINGSWAY DR
CONNAUGHT PL
CONNAUGHT ST
DIXON ST
PLYMOUTH RD
BONIFACE AVE
SHELLEY DR
FRANKLIN ST S
3-63/166-180
72-80
183-191
15/2255-2263
2283-2295
16-20/2359
50-54/55-59
2481

Kitchener Utilities
Water Quarter Grid
Atlas Map Sheet 433-D

Air Release
Blowoff
Pressure Reducing Valve
Valve
Chamber
Well
Valve #

WTP Treatment Plant
Bacteriological Sampling Location
Plastic Main
S F M Sanitary Force Main
Water Service Pipe
Parcel with Unusual Private Water Service Connection

Main Ownership
Kitchener
Region
Dual

Hydrant Flushing
Hydrant #
Both Fall And Regular
New Development
Regular
All Other

Main Diameter
25mm (1")
38mm (1.5")
50mm (2")
75mm (3")
100mm (4")
150mm (6")
200mm (8")
250mm (10")
300mm (12")
350mm (14")
400mm (16")
450mm(18")
600mm (24")
750mm (30")
900mm (36")
1200mm (48")

N W E S

0 20 40 60 80 100 m

432-B	433-A	433-B
432-C	433-D	433-C
453-B	454-A	454-B

Kitchener Utilities

KITCHENER
Corporate Services
Technology Innovation and Services
Geospatial Data and Analytics
July 3, 2025

DISCLAIMER: This document is subject to copyright and may only be used for your personal, non-commercial use, provided you keep intact the copyright notice. The City of Kitchener assumes no responsibility for any errors, and is not liable for any damages of any kind resulting from the use of, or reliance on, the information contained in this document. The City of Kitchener does not make any representations or warranty, express or implied, concerning the accuracy, quality, likely results or reliability of the use of the information contained in this document. © 2025 The Corporation of the City of Kitchener. Some portions of this publication are produced using information under licensed use from Teranet ©1998 Protected by Copyright - May not be reproduced without Permission THIS IS NOT A PLAN OF SURVEY - PROJECTION: UTM NAD 83 zone 17

JOINS SHEET 413-D

JOINS SHEET 433-B

JOINS SHEET 434-B

JOINS SHEET 434-D

Kitchener Utilities
Water Quarter Grid
Atlas Map Sheet 434-A

Valve #

- Air Release
- Blowoff
- Pressure Reducing Valve
- Chamber
- Well
- WTP Treatment Plant
- Bacteriological Sampling Location
- Plastic Main
- SFM Sanitary Force Main
- Water Service Pipe
- Parcel with Unusual Private Water Service Connection

Main Ownership
- Kitchener
- Region
- Dual

Hydrant Flushing
Hydrant #
- Both Fall And Regular
- New Development
- Regular
- All Other

Main Diameter
- 25mm (1")
- 38mm (1.5")
- 50mm (2")
- 75mm (3")
- 100mm (4")
- 150mm (6")
- 200mm (8")
- 250mm (10")
- 300mm (12")
- 350mm (14")
- 400mm (16")
- 450mm(18")
- 600mm (24")
- 750mm (30")
- 900mm (36")
- 1200mm (48")

N W E S

0 20 40 60 80 100 m

412-C	413-D	413-C
433-B	434-A	434-B
433-C	434-D	434-C

Kitchener Utilities

KITCHENER
Corporate Services
Technology Innovation and Services
Geospatial Data and Analytics
July 3, 2025

DISCLAIMER: This document is subject to copyright and may only be used for your personal, non-commercial use, provided you keep intact the copyright notice. The City of Kitchener assumes no responsibility for any errors, and is not liable for any damages of any kind resulting from the use of, or reliance on, the information contained in this document. The City of Kitchener does not make any representations or warranty, express or implied, concerning the accuracy, quality, likely results or reliability of the use of the information contained in this document. © 2025 The Corporation of the City of Kitchener. Some portions of this publication are produced using information under licensed use from Teranet ©1998 Protected by Copyright - May not be reproduced without Permission THIS IS NOT A PLAN OF SURVEY - PROJECTION: UTM NAD 83 zone 17

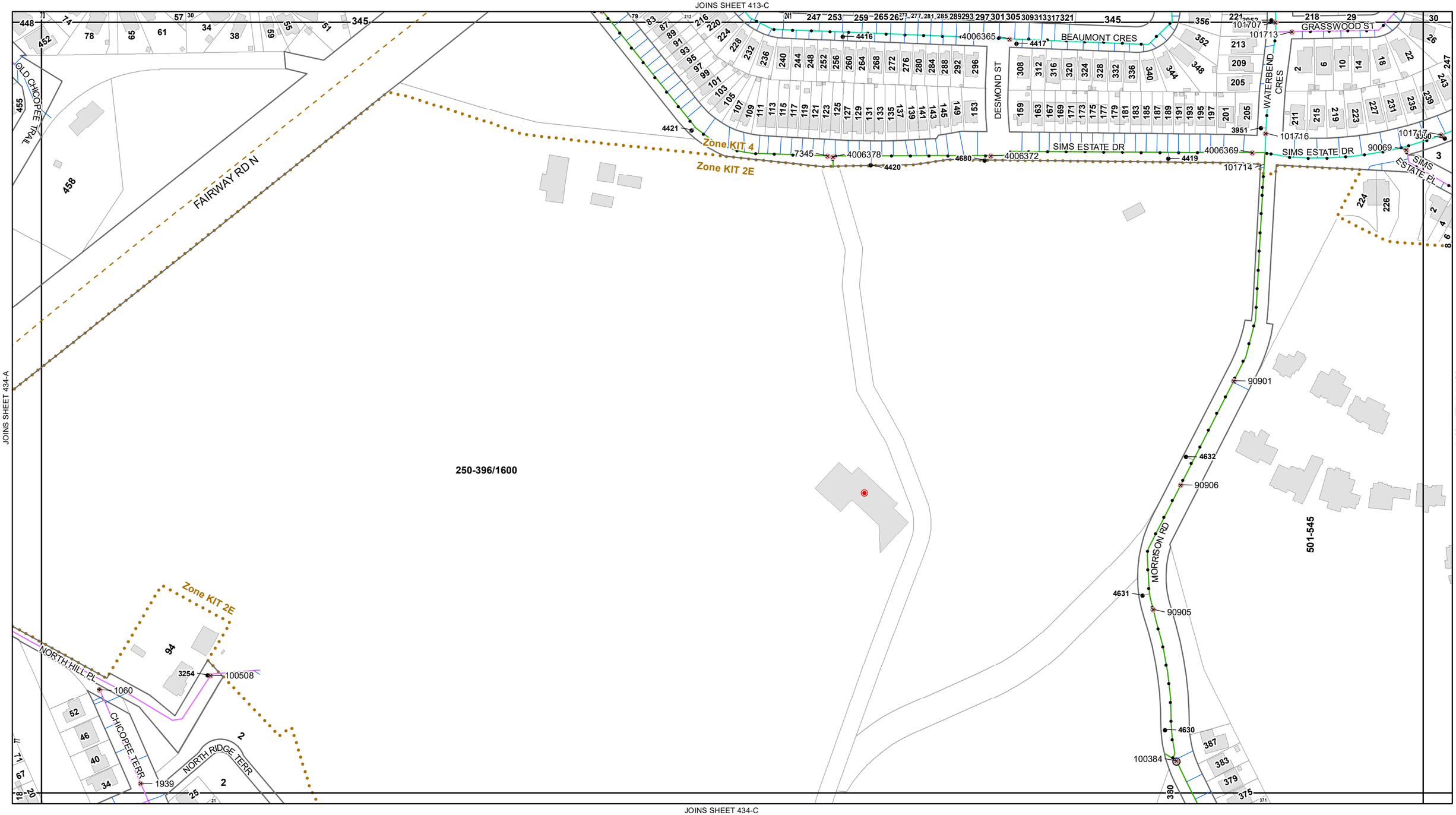

Kitchener Utilities Water Quarter Grid Atlas Map Sheet 434-B

Air Release
Blowoff
Pressure Reducing
Valve #
Valve
Chamber
Well
Treatment Plant
Bacteriological Sampling Location
Plastic Main
Sanitary Force Main
Water Service Pipe
Parcel with Unusual Private Water Service Connection

Main Ownership
Kitchener
Region
Dual

Hydrant Flushing
Hydrant #
Both Fall And Regular
New Development
Regular
All Other

Main Diameter
25mm (1")
38mm (1.5")
50mm (2")
75mm (3")
100mm (4")
150mm (6")
200mm (8")
250mm (10")
300mm (12")
350mm (14")
400mm (16")
450mm(18")
600mm (24")
750mm (30")
900mm (36")
1200mm (48")

N W E S

0 20 40 60 80 100 m

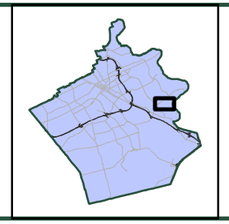

413-D	413-C	414-D
434-A	434-B	435-A
434-D	434-C	435-D

Kitchener Utilities

Corporate Services
Technology Innovation and Services
Geospatial Data and Analytics
July 3, 2025

DISCLAIMER: This document is subject to copyright and may only be used for your personal, non-commercial use, provided you keep intact the copyright notice. The City of Kitchener assumes no responsibility for any errors, and is not liable for any damages of any kind resulting from the use of, or reliance on, the information contained in this document. The City of Kitchener does not make any representations or warranty, express or implied, concerning the accuracy, quality, likely results or reliability of the use of the information contained in this document. © 2025 The Corporation of the City of Kitchener. Some portions of this publication are produced using information under licensed use from Teranet ©1998 Protected by Copyright - May not be reproduced without Permission THIS IS NOT A PLAN OF SURVEY - PROJECTION: UTM NAD 83 zone 17

JOINS SHEET 434-B

JOINS SHEET 434-D

JOINS SHEET 435-D

JOINS SHEET 455-B

67

501-545

250-396/1600

245

160

VOLTA AVE

CHICOPEE TERR

NORTH RIDGE TERR

QUINTE CRES

QUINTE CRT

MANITOU LN CRES

MORRISON RD

RIVER RD E

PEPPERWOOD CRES

Zone KIT 4

Zone KIT 2E

1938 1396 6903 2039 1873 2213 107025 2212 1875 2341 7826 1818 100385 2042 1819 1877 1876 2040 2041 10076

Kitchener Utilities
Water Quarter Grid
Atlas Map Sheet 434-C

Air Release
Blowoff
Pressure Reducing
Valve
Chamber
Well

Valve #

Treatment Plant
Bacteriological Sampling Location
Plastic Main
SFM Sanitary Force Main
Water Service Pipe
Parcel with Unusual Private Water Service Connection

Main Ownership
Kitchener
Region
Dual

Hydrant Flushing
Hydrant #
Both Fall And Regular
New Development
Regular
All Other

Main Diameter
25mm (1")
38mm (1.5")
50mm (2")
75mm (3")
100mm (4")
150mm (6")
200mm (8")
250mm (10")
300mm (12")
350mm (14")
400mm (16")
450mm(18")
600mm (24")
750mm (30")
900mm (36")
1200mm (48")

N W E S

0 20 40 60 80 100 m

434-A	434-B	435-A
434-D	434-C	435-D
455-A	455-B	456-A

Kitchener Utilities

KITCHENER
Corporate Services
Technology Innovation and Services
Geospatial Data and Analytics
July 3, 2025

DISCLAIMER: This document is subject to copyright and may only be used for your personal, non-commercial use, provided you keep intact the copyright notice. The City of Kitchener assumes no responsibility for any errors, and is not liable for any damages of any kind resulting from the use of, or reliance on, the information contained in this document. The City of Kitchener does not make any representations or warranty, express or implied, concerning the accuracy, quality, likely results or reliability of the use of the information contained in this document. © 2025 The Corporation of the City of Kitchener. Some portions of this publication are produced using information under licensed use from Teranet ©1998 Protected by Copyright - May not be reproduced without Permission THIS IS NOT A PLAN OF SURVEY - PROJECTION: UTM NAD 83 zone 17

JOINS SHEET 434-A

JOINS SHEET 433-C

JOINS SHEET 434-C

JOINS SHEET 455-A

Kitchener Utilities
Water Quarter Grid
Atlas Map Sheet 434-D

Valve #

- Air Release
- Blowoff
- Pressure Reducing Valve
- Chamber
- Well
- WTP Treatment Plant
- Bacteriological Sampling Location
- Plastic Main
- SFM Sanitary Force Main
- Water Service Pipe
- Parcel with Unusual Private Water Service Connection

Main Ownership
- Kitchener
- Region
- Dual

Hydrant Flushing (Hydrant #)
- Both Fall And Regular
- New Development
- Regular
- All Other

Main Diameter
- 25mm (1")
- 38mm (1.5")
- 50mm (2")
- 75mm (3")
- 100mm (4")
- 150mm (6")
- 200mm (8")
- 250mm (10")
- 300mm (12")
- 350mm (14")
- 400mm (16")
- 450mm(18")
- 600mm (24")
- 750mm (30")
- 900mm (36")
- 1200mm (48")

N W E S

0 20 40 60 80 100 m

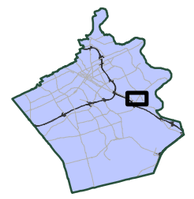

433-B	434-A	434-B
433-C	434-D	434-C
454-B	455-A	455-B

Kitchener Utilities

KITCHENER
Corporate Services
Technology Innovation and Services
Geospatial Data and Analytics
July 3, 2025

DISCLAIMER: This document is subject to copyright and may only be used for your personal, non-commercial use, provided you keep intact the copyright notice. The City of Kitchener assumes no responsibility for any errors, and is not liable for any damages of any kind resulting from the use of, or reliance on, the information contained in this document. The City of Kitchener does not make any representations or warranty, express or implied, concerning the accuracy, quality, likely results or reliability of the use of the information contained in this document. © 2025 The Corporation of the City of Kitchener. Some portions of this publication are produced using information under licensed use from Teranet ©1998 Protected by Copyright - May not be reproduced without Permission THIS IS NOT A PLAN OF SURVEY - PROJECTION: UTM NAD 83 zone 17

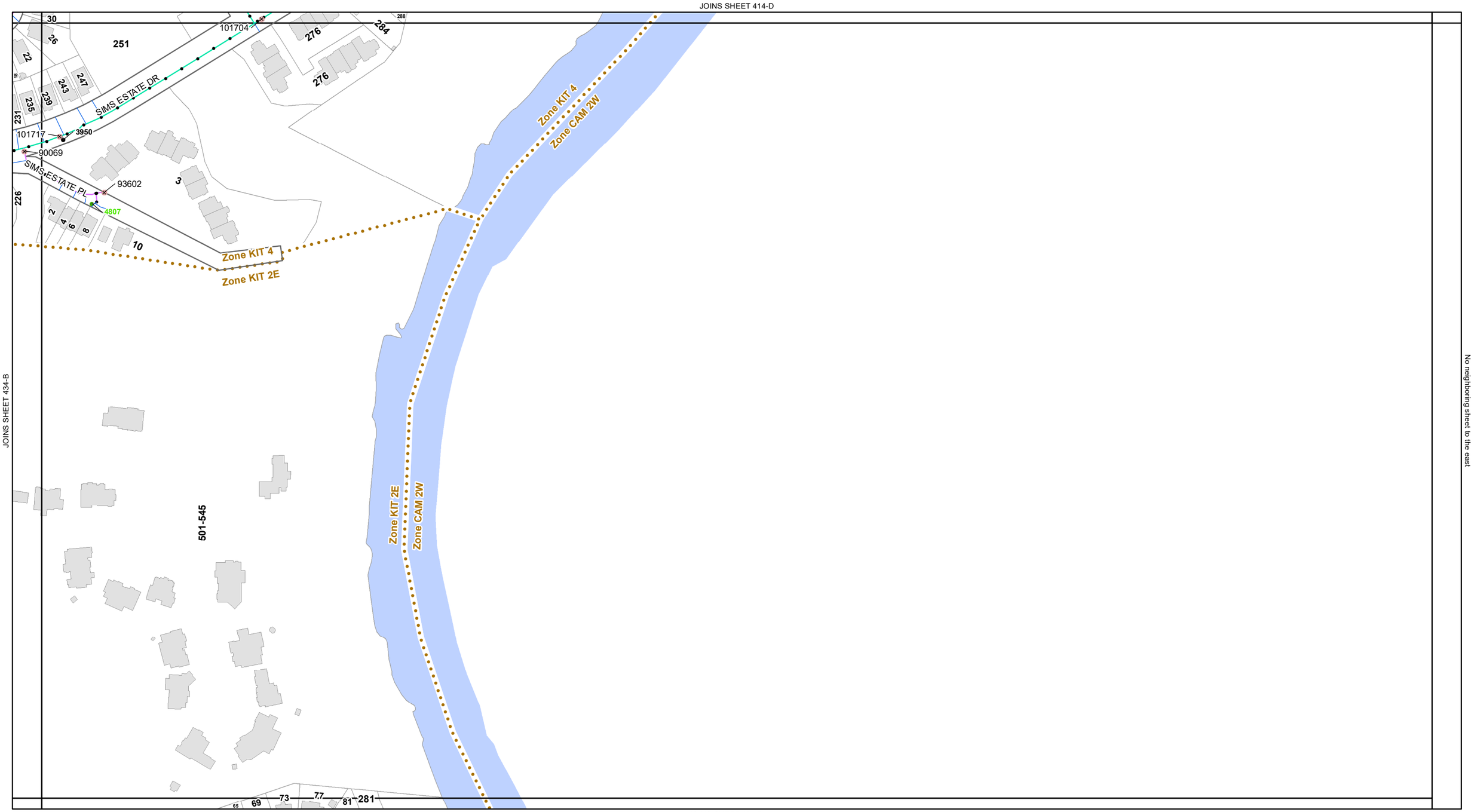

Kitchener Utilities Water Quarter Grid Atlas Map Sheet 435-A

Air Release
Blowoff
Pressure Reducing
Valve #
Valve
Chamber
Well
WTP Treatment Plant
Bacteriological Sampling Location
Plastic Main
SFM Sanitary Force Main
Water Service Pipe
Parcel with Unusual Private Water Service Connection

Main Ownership
Kitchener
Region
Dual

Hydrant Flushing
Hydrant #
Both Fall And Regular
New Development
Regular
All Other

Main Diameter
25mm (1")
38mm (1.5")
50mm (2")
75mm (3")
100mm (4")
150mm (6")
200mm (8")
250mm (10")
300mm (12")
350mm (14")
400mm (16")
450mm(18")
600mm (24")
750mm (30")
900mm (36")
1200mm (48")

N W E S

0 20 40 60 80 100 m

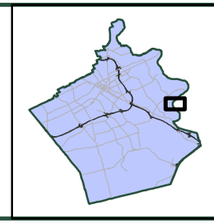

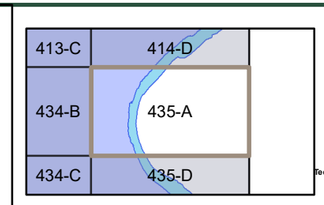

Kitchener Utilities

Kitchener
Corporate Services
Technology Innovation and Services
Geospatial Data and Analytics
July 3, 2025

DISCLAIMER: This document is subject to copyright and may only be used for your personal, non-commercial use, provided you keep intact the copyright notice. The City of Kitchener assumes no responsibility for any errors, and is not liable for any damages of any kind resulting from the use of, or reliance on, the information contained in this document. The City of Kitchener does not make any representations or warranty, express or implied, concerning the accuracy, quality, likely results or reliability of the use of the information contained in this document. © 2025 The Corporation of the City of Kitchener. Some portions of this publication are produced using information under licensed use from Teranet ©1998 Protected by Copyright - May not be reproduced without Permission THIS IS NOT A PLAN OF SURVEY - PROJECTION: UTM NAD 83 zone 17

JOINS SHEET 435-A

JOINS SHEET 434-C

No neighboring sheet to the east

JOINS SHEET 456-A

501-545

MANITOULIN CRES

GRAND RIVER BLVD

WYANDOTTE CRT

CHEROKEE CRT

TINATAWA CRT

ONEIDA PL

Zone CAM 2W

Zone KIT 2E

Kitchener Utilities
Water Quarter Grid
Atlas Map Sheet 435-D

Air Release
Blowoff
Pressure Reducing
Valve #
Valve
Chamber
Well

Treatment Plant
Bacteriological Sampling Location
Plastic Main
Sanitary Force Main
Water Service Pipe
Parcel with Unusual Private Water Service Connection

Main Ownership
Kitchener
Region
Dual

Hydrant Flushing
Hydrant #
Both Fall And Regular
New Development
Regular
All Other

Main Diameter
25mm (1")
38mm (1.5")
50mm (2")
75mm (3")
100mm (4")
150mm (6")
200mm (8")
250mm (10")
300mm (12")
350mm (14")
400mm (16")
450mm(18")
600mm (24")
750mm (30")
900mm (36")
1200mm (48")

N W E S

0 20 40 60 80 100 m

434-B	435-A
434-C	435-D
455-B	456-A

Kitchener Utilities

KITCHENER
Corporate Services
Technology Innovation and Services
Geospatial Data and Analytics
July 3, 2025

DISCLAIMER: This document is subject to copyright and may only be used for your personal, non-commercial use, provided you keep intact the copyright notice. The City of Kitchener assumes no responsibility for any errors, and is not liable for any damages of any kind resulting from the use of, or reliance on, the information contained in this document. The City of Kitchener does not make any representations or warranty, express or implied, concerning the accuracy, quality, likely results or reliability of the use of the information contained in this document. © 2025 The Corporation of the City of Kitchener. Some portions of this publication are produced using information under licensed use from Teranet ©1998 Protected by Copyright - May not be reproduced without Permission THIS IS NOT A PLAN OF SURVEY - PROJECTION: UTM NAD 83 zone 17

JOINS SHEET 428-C

JOINS SHEET 449-A

JOINS SHEET 450-A

GLASGOW ST

4006295

4411

1553

1516-1522

4006294

3598

1721

1701

3597

1680

1710

3596

1720

1740

1767

1775

1781

1791

1797

3595

1760

Zone KIT 6

JOINS SHEET 449-C

Kitchener Utilities
Water Quarter Grid
Atlas Map Sheet 449-B

Valve #

- Air Release
- Blowoff
- Pressure Reducing Valve
- Chamber
- Well
- WTP Treatment Plant
- Bacteriological Sampling Location
- Plastic Main
- SFM Sanitary Force Main
- Water Service Pipe
- Parcel with Unusual Private Water Service Connection

Main Ownership

- Kitchener
- Region
- Dual

Hydrant Flushing

Hydrant #

- Both Fall And Regular
- New Development
- Regular
- All Other

Main Diameter

- 25mm (1")
- 38mm (1.5")
- 50mm (2")
- 75mm (3")
- 100mm (4")
- 150mm (6")
- 200mm (8")
- 250mm (10")
- 300mm (12")
- 350mm (14")
- 400mm (16")
- 450mm(18")
- 600mm (24")
- 750mm (30")
- 900mm (36")
- 1200mm (48")

N W E S

0 20 40 60 80 100 m

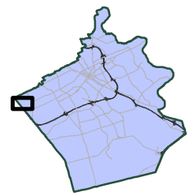

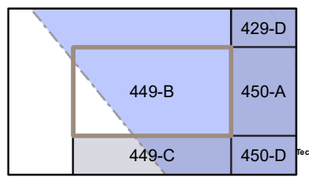

Kitchener Utilities

KITCHENER

Corporate Services
Technology Innovation and Services
Geospatial Data and Analytics
July 3, 2025

DISCLAIMER: This document is subject to copyright and may only be used for your personal, non-commercial use, provided you keep intact the copyright notice. The City of Kitchener assumes no responsibility for any errors, and is not liable for any damages of any kind resulting from the use of, or reliance on, the information contained in this document. The City of Kitchener does not make any representations or warranty, express or implied, concerning the accuracy, quality, likely results or reliability of the use of the information contained in this document. © 2025 The Corporation of the City of Kitchener. Some portions of this publication are produced using information under licensed use from Teranet ©1998 Protected by Copyright - May not be reproduced without Permission THIS IS NOT A PLAN OF SURVEY - PROJECTION: UTM NAD 83 zone 17

JOINS SHEET 449-B

No neighboring sheet to the west

JOINS SHEET 450-D

JOINS SHEET 470-B

1710
1720
1740
1760
1775
1780
1781
1791
1792
1797
1800
1820
1825
1830
1850
1857
1864
1874
1624-1644
1615
1665
1721
3594
3593
GLASGOW ST
HIGHLAND RD W
TRUSSLER RD
Zone KIT 6

Kitchener Utilities Water Quarter Grid Atlas Map Sheet 449-C

Valve #

- Air Release
- Blowoff
- Pressure Reducing Valve
- Chamber
- Well
- WTP Treatment Plant
- Bacteriological Sampling Location
- Plastic Main
- SFM Sanitary Force Main
- Water Service Pipe
- Parcel with Unusual Private Water Service Connection

Main Ownership

- Kitchener
- Region
- Dual

Hydrant Flushing

Hydrant #

- Both Fall And Regular
- New Development
- Regular
- All Other

Main Diameter

- 25mm (1")
- 38mm (1.5")
- 50mm (2")
- 75mm (3")
- 100mm (4")
- 150mm (6")
- 200mm (8")
- 250mm (10")
- 300mm (12")
- 350mm (14")
- 400mm (16")
- 450mm(18")
- 600mm (24")
- 750mm (30")
- 900mm (36")
- 1200mm (48")

N W E S

0 20 40 60 80 100 m

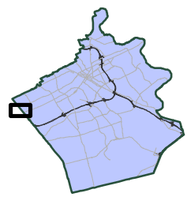

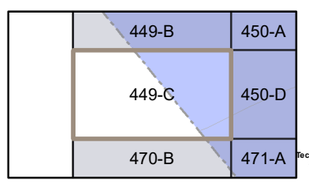

Kitchener Utilities

KITCHENER
Corporate Services
Technology Innovation and Services
Geospatial Data and Analytics
July 3, 2025

DISCLAIMER: This document is subject to copyright and may only be used for your personal, non-commercial use, provided you keep intact the copyright notice. The City of Kitchener assumes no responsibility for any errors, and is not liable for any damages of any kind resulting from the use of, or reliance on, the information contained in this document. The City of Kitchener does not make any representations or warranty, express or implied, concerning the accuracy, quality, likely results or reliability of the use of the information contained in this document. © 2025 The Corporation of the City of Kitchener. Some portions of this publication are produced using information under licensed use from Teranet ©1998 Protected by Copyright - May not be reproduced without Permission THIS IS NOT A PLAN OF SURVEY - PROJECTION: UTM NAD 83 zone 17

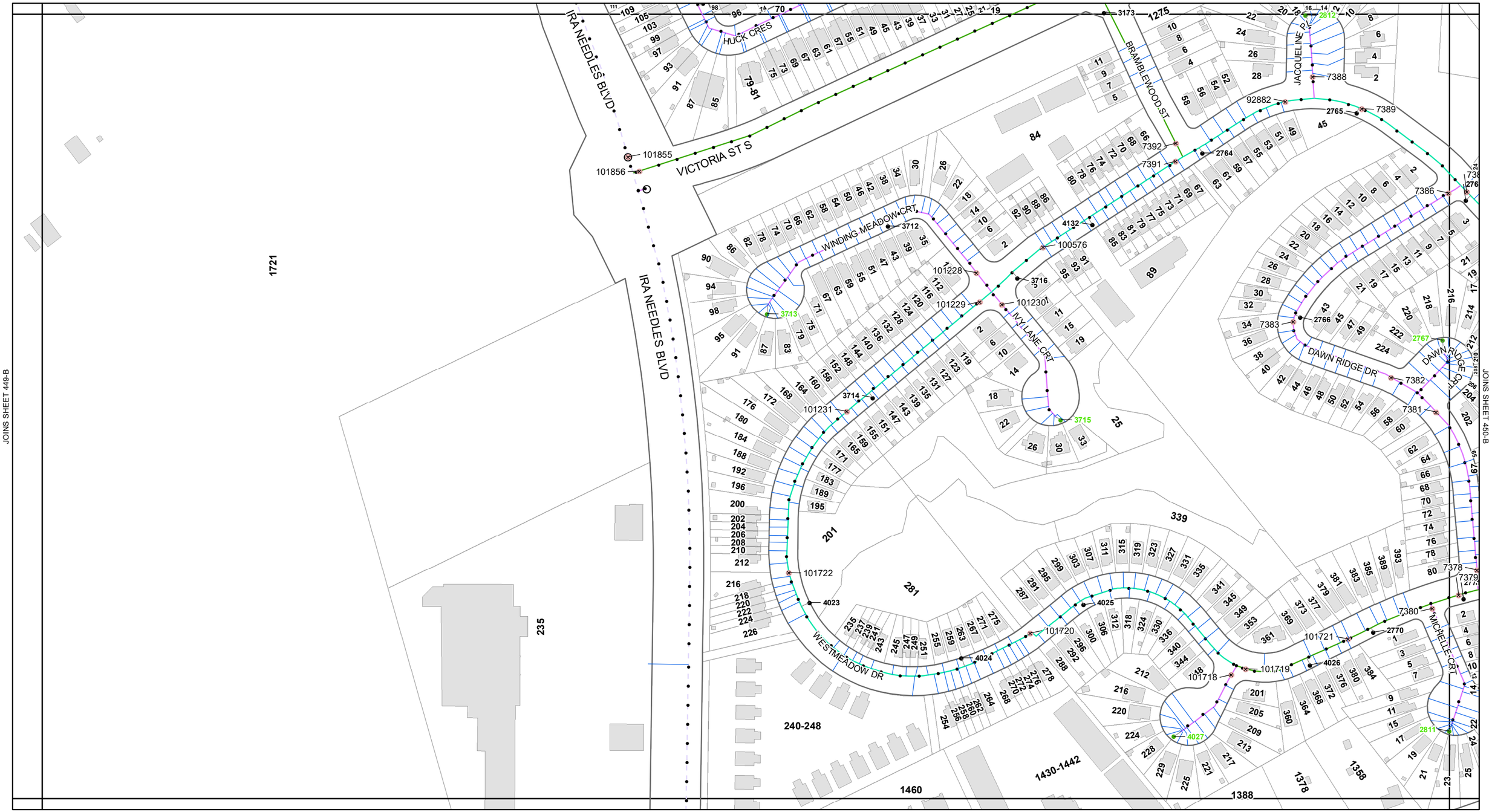

Kitchener Utilities
Water Quarter Grid
Atlas Map Sheet 450-A

Valve #

- Air Release
- Blowoff
- Pressure Reducing Valve
- Chamber
- Well
- Treatment Plant
- Bacteriological Sampling Location
- Plastic Main
- SFM Sanitary Force Main
- Water Service Pipe
- Parcel with Unusual Private Water Service Connection

Main Ownership
- Kitchener
- Region
- Dual

Hydrant Flushing
Hydrant #
- Both Fall And Regular
- New Development
- Regular
- All Other

Main Diameter
- 25mm (1")
- 38mm (1.5")
- 50mm (2")
- 75mm (3")
- 100mm (4")
- 150mm (6")
- 200mm (8")
- 250mm (10")
- 300mm (12")
- 350mm (14")
- 400mm (16")
- 450mm(18")
- 600mm (24")
- 750mm (30")
- 900mm (36")
- 1200mm (48")

N W E S

0 20 40 60 80 100 m

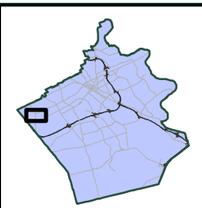

	429-D	429-C
449-B	450-A	450-B
449-C	450-D	450-C

Kitchener Utilities

KITCHENER
Corporate Services
Technology Innovation and Services
Geospatial Data and Analytics
July 3, 2025

DISCLAIMER: This document is subject to copyright and may only be used for your personal, non-commercial use, provided you keep intact the copyright notice. The City of Kitchener assumes no responsibility for any errors, and is not liable for any damages of any kind resulting from the use of, or reliance on, the information contained in this document. The City of Kitchener does not make any representations or warranty, express or implied, concerning the accuracy, quality, likely results or reliability of the use of the information contained in this document. © 2025 The Corporation of the City of Kitchener. Some portions of this publication are produced using information under licensed use from Teranet ©1998 Protected by Copyright - May not be reproduced without Permission THIS IS NOT A PLAN OF SURVEY - PROJECTION: UTM NAD 83 zone 17

JOINS SHEET 429-C

JOINS SHEET 450-A

JOINS SHEET 451-A

WESTFOREST TRAIL
HOLLYRIDGE CRES
HIDDEN CREEK DR
WESTMEADOW DR
DAWN RIDGE CRT
DAWN RIDGE DR
BANKSIDE CRES
BANKSIDE DR
MONTEAGLE CRES
MONTANA CRES
BLACKWELL DR
CLAYCROFT CRES
LANARK CRES
LANARK CRT
TRAILVIEW DR
MICHELLE CRT
HIGHLAND RD W
HIGH ACRES CRES
WEST ACRES CRES
Zone KIT 5
Zone KIT 6

JOINS SHEET 450-C

Kitchener Utilities
Water Quarter Grid
Atlas Map Sheet 450-B

Air Release
Blowoff
Pressure Reducing Valve #
Valve
Chamber
Well

Treatment Plant
Bacteriological Sampling Location
Plastic Main
SFM Sanitary Force Main
Water Service Pipe
Parcel with Unusual Private Water Service Connection

Main Ownership
Kitchener
Region
Dual

Hydrant Flushing
Hydrant #
Both Fall And Regular
New Development
Regular
All Other

Main Diameter
25mm (1")
38mm (1.5")
50mm (2")
75mm (3")
100mm (4")
150mm (6")
200mm (8")
250mm (10")
300mm (12")
350mm (14")
400mm (16")
450mm(18")
600mm (24")
750mm (30")
900mm (36")
1200mm (48")

N W E S

0 20 40 60 80 100 m

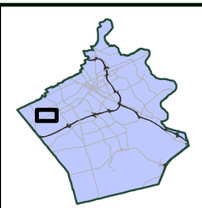

429-D	429-C	430-D
450-A	450-B	451-A
450-D	450-C	451-D

Kitchener Utilities

KITCHENER
Corporate Services
Technology Innovation and Services
Geospatial Data and Analytics
July 3, 2025

DISCLAIMER: This document is subject to copyright and may only be used for your personal, non-commercial use, provided you keep intact the copyright notice. The City of Kitchener assumes no responsibility for any errors, and is not liable for any damages of any kind resulting from the use of, or reliance on, the information contained in this document. The City of Kitchener does not make any representations or warranty, express or implied, concerning the accuracy, quality, likely results or reliability of the use of the information contained in this document. © 2025 The Corporation of the City of Kitchener. Some portions of this publication are produced using information under licensed use from Teranet ©1998 Protected by Copyright - May not be reproduced without Permission THIS IS NOT A PLAN OF SURVEY - PROJECTION: UTM NAD 83 zone 17

JOINS SHEET 450-B

JOINS SHEET 450-D

JOINS SHEET 451-D

JOINS SHEET 471-B

HIGHLAND RD W
WEST ACRES CRES
CONNELLY DR
NEWBURY DR
ROLLING MEADOWS DR
SUMMERHILL CRES
WESTHEIGHTS DR
HIGH ACRES CRES
BLACKWELL DR
CLAYCROFT CRES
LANARK CRES
AUTUMN HILL CRES
GREENBOUGH CRT
SPRUCEDALE CRES
CUMBERLAND PL
WESTVIEW CRES
PUTNAM PL
BROKEN OAK CRES
CHERRYTREE CRT
WINDING WAY

Zone KIT 6
Zone KIT 5

Kitchener Utilities
Water Quarter Grid
Atlas Map Sheet 450-C

Air Release
Blowoff
Pressure Reducing
Valve
Chamber
Well
Valve #
Treatment Plant
Bacteriological Sampling Location
Plastic Main
SFM Sanitary Force Main
Water Service Pipe
Parcel with Unusual Private Water Service Connection

Main Ownership
Kitchener
Region
Dual

Hydrant Flushing
Hydrant #
Both Fall And Regular
New Development
Regular
All Other

Main Diameter
25mm (1")
38mm (1.5")
50mm (2")
75mm (3")
100mm (4")
150mm (6")
200mm (8")
250mm (10")
300mm (12")
350mm (14")
400mm (16")
450mm(18")
600mm (24")
750mm (30")
900mm (36")
1200mm (48")

N W E S

0 20 40 60 80 100 m

450-A	450-B	451-A
450-D	450-C	451-D
471-A	471-B	472-A

Kitchener Utilities

KITCHENER
Corporate Services
Technology Innovation and Services
Geospatial Data and Analytics
July 3, 2025

DISCLAIMER: This document is subject to copyright and may only be used for your personal, non-commercial use, provided you keep intact the copyright notice. The City of Kitchener assumes no responsibility for any errors, and is not liable for any damages of any kind resulting from the use of, or reliance on, the information contained in this document. The City of Kitchener does not make any representations or warranty, express or implied, concerning the accuracy, quality, likely results or reliability of the use of the information contained in this document. © 2025 The Corporation of the City of Kitchener. Some portions of this publication are produced using information under licensed use from Teranet ©1998 Protected by Copyright - May not be reproduced without Permission THIS IS NOT A PLAN OF SURVEY - PROJECTION: UTM NAD 83 zone 17

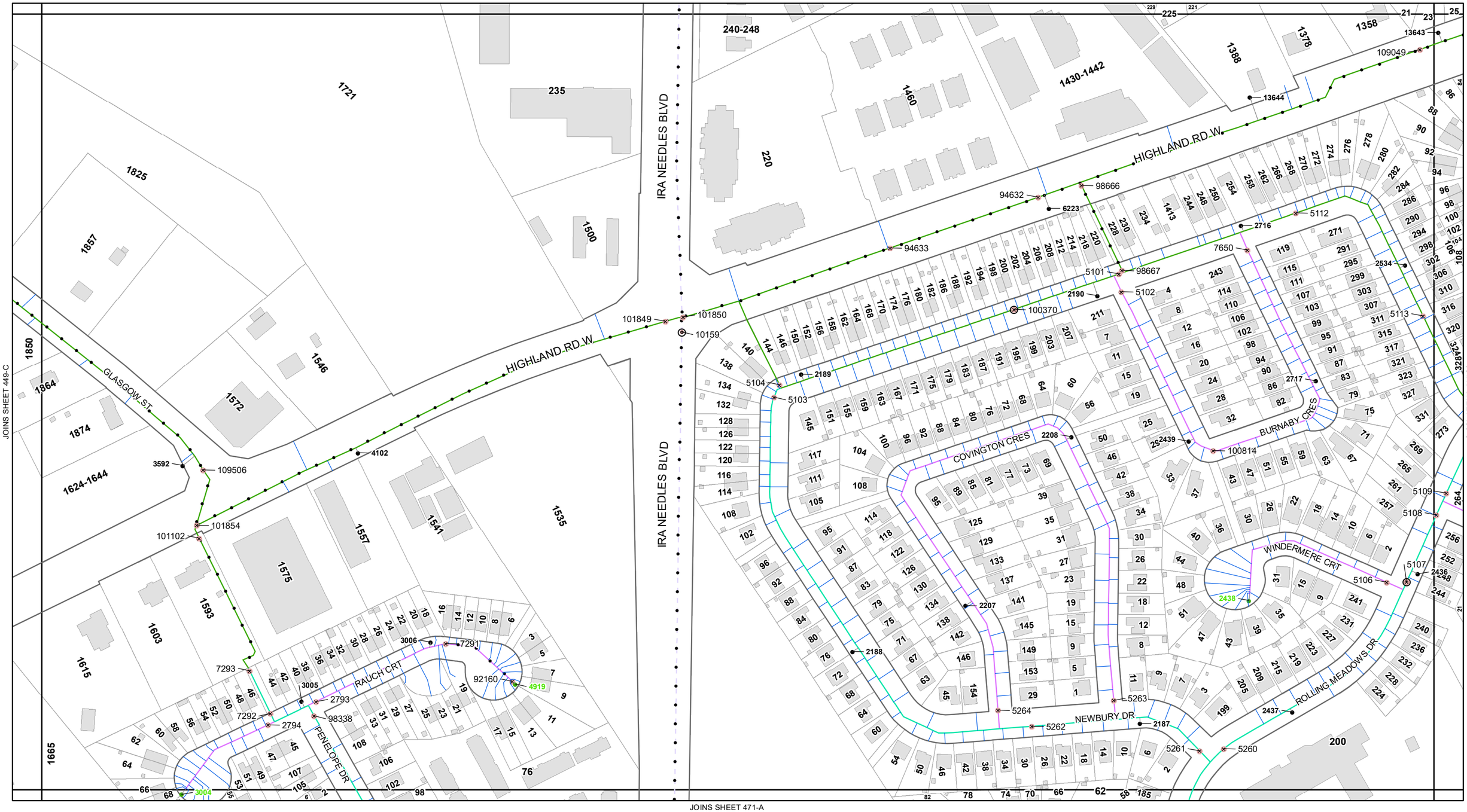

Kitchener Utilities
Water Quarter Grid
Atlas Map Sheet 450-D

Valve #

- Air Release
- Blowoff
- Pressure Reducing
- Valve
- Chamber
- Well
- WTP Treatment Plant
- Bacteriological Sampling Location
- Plastic Main
- SFM Sanitary Force Main
- Water Service Pipe
- Parcel with Unusual Private Water Service Connection

Main Ownership
- Kitchener
- Region
- Dual

Hydrant Flushing (Hydrant #)
- Both Fall And Regular
- New Development
- Regular
- All Other

Main Diameter
- 25mm (1")
- 38mm (1.5")
- 50mm (2")
- 75mm (3")
- 100mm (4")
- 150mm (6")
- 200mm (8")
- 250mm (10")
- 300mm (12")
- 350mm (14")
- 400mm (16")
- 450mm(18")
- 600mm (24")
- 750mm (30")
- 900mm (36")
- 1200mm (48")

N W E S

0 20 40 60 80 100 m

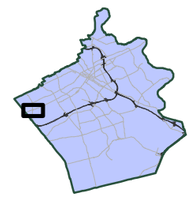

449-B	450-A	450-B
449-C	450-D	450-C
470-B	471-A	471-B

Kitchener Utilities

KITCHENER
Corporate Services
Technology Innovation and Services
Geospatial Data and Analytics
July 3, 2025

DISCLAIMER: This document is subject to copyright and may only be used for your personal, non-commercial use, provided you keep intact the copyright notice. The City of Kitchener assumes no responsibility for any errors, and is not liable for any damages of any kind resulting from the use of, or reliance on, the information contained in this document. The City of Kitchener does not make any representations or warranty, express or implied, concerning the accuracy, quality, likely results or reliability of the use of the information contained in this document. © 2025 The Corporation of the City of Kitchener. Some portions of this publication are produced using information under licensed use from Teranet ©1998 Protected by Copyright - May not be reproduced without Permission THIS IS NOT A PLAN OF SURVEY - PROJECTION: UTM NAD 83 zone 17

JOINS SHEET 430-D

JOINS SHEET 450-B

JOINS SHEET 451-B

HIGHLAND RD W
EASTFOREST TRAIL
WESTHEIGHTS DR
MONTEAGLE CRES
BLACKWELL DR
RIPLEY CRES
TRAILVIEW DR
QUEENS BLVD
ELM RIDGE DR
HILLBROOK CRES
OVERLEA DR
SUMMIT AVE
FISCHER HALLMAN RD
Zone KIT 5
Zone KIT 6

JOINS SHEET 451-D

Kitchener Utilities
Water Quarter Grid
Atlas Map Sheet 451-A

Air Release
Blowoff
Pressure Reducing
Valve
Chamber
Well
Valve #

Treatment Plant
Bacteriological Sampling Location
Plastic Main
SFM Sanitary Force Main
Water Service Pipe
Parcel with Unusual Private Water Service Connection

Main Ownership
Kitchener
Region
Dual

Hydrant Flushing
Hydrant #
Both Fall And Regular
New Development
Regular
All Other

Main Diameter
25mm (1")
38mm (1.5")
50mm (2")
75mm (3")
100mm (4")
150mm (6")
200mm (8")
250mm (10")
300mm (12")
350mm (14")
400mm (16")
450mm(18")
600mm (24")
750mm (30")
900mm (36")
1200mm (48")

N W E S

0 20 40 60 80 100 m

429-C	430-D	430-C
450-B	451-A	451-B
450-C	451-D	451-C

Kitchener Utilities

KITCHENER
Corporate Services
Technology Innovation and Services
Geospatial Data and Analytics
July 3, 2025

DISCLAIMER: This document is subject to copyright and may only be used for your personal, non-commercial use, provided you keep intact the copyright notice. The City of Kitchener assumes no responsibility for any errors, and is not liable for any damages of any kind resulting from the use of, or reliance on, the information contained in this document. The City of Kitchener does not make any representations or warranty, express or implied, concerning the accuracy, quality, likely results or reliability of the use of the information contained in this document. © 2025 The Corporation of the City of Kitchener. Some portions of this publication are produced using information under licensed use from Teranet ©1998 Protected by Copyright - May not be reproduced without Permission THIS IS NOT A PLAN OF SURVEY - PROJECTION: UTM NAD 83 zone 17

JOINS SHEET 430-C

JOINS SHEET 451-A

JOINS SHEET 452-A

JOINS SHEET 451-C

Kitchener Utilities
Water Quarter Grid
Atlas Map Sheet 451-B

Valve #

- Air Release
- Blowoff
- Pressure Reducing
- Valve
- Chamber
- Well
- WTP Treatment Plant
- Bacteriological Sampling Location
- Plastic Main
- SFM Sanitary Force Main
- Water Service Pipe
- Parcel with Unusual Private Water Service Connection

Main Ownership
- Kitchener
- Region
- Dual

Hydrant Flushing (Hydrant #)
- Both Fall And Regular
- New Development
- Regular
- All Other

Main Diameter
- 25mm (1")
- 38mm (1.5")
- 50mm (2")
- 75mm (3")
- 100mm (4")
- 150mm (6")
- 200mm (8")
- 250mm (10")
- 300mm (12")
- 350mm (14")
- 400mm (16")
- 450mm(18")
- 600mm (24")
- 750mm (30")
- 900mm (36")
- 1200mm (48")

N W E S

0 20 40 60 80 100 m

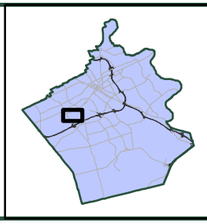

430-D	430-C	431-D
451-A	451-B	452-A
451-D	451-C	452-D

Kitchener Utilities

KITCHENER
Corporate Services
Technology Innovation and Services
Geospatial Data and Analytics
July 3, 2025

DISCLAIMER: This document is subject to copyright and may only be used for your personal, non-commercial use, provided you keep intact the copyright notice. The City of Kitchener assumes no responsibility for any errors, and is not liable for any damages of any kind resulting from the use of, or reliance on, the information contained in this document. The City of Kitchener does not make any representations or warranty, express or implied, concerning the accuracy, quality, likely results or reliability of the use of the information contained in this document. © 2025 The Corporation of the City of Kitchener. Some portions of this publication are produced using information under licensed use from Teranet ©1998 Protected by Copyright - May not be reproduced without Permission THIS IS NOT A PLAN OF SURVEY - PROJECTION: UTM NAD 83 zone 17

JOINS SHEET 451-B

JOINS SHEET 451-D

JOINS SHEET 452-D

JOINS SHEET 472-B

Kitchener Utilities
Water Quarter Grid
Atlas Map Sheet 451-C

Air Release
Blowoff
Pressure Reducing
Valve #
Valve
Chamber
Well

Treatment Plant
Bacteriological Sampling Location
Plastic Main
S F M Sanitary Force Main
Water Service Pipe
Parcel with Unusual Private Water Service Connection

Main Ownership
Kitchener
Region
Dual

Hydrant Flushing
Hydrant #
Both Fall And Regular
New Development
Regular
All Other

Main Diameter
25mm (1")
38mm (1.5")
50mm (2")
75mm (3")
100mm (4")
150mm (6")
200mm (8")
250mm (10")
300mm (12")
350mm (14")
400mm (16")
450mm(18")
600mm (24")
750mm (30")
900mm (36")
1200mm (48")

N W E S

0 20 40 60 80 100 m

451-A	451-B	452-A
451-D	451-C	452-D
472-A	472-B	473-A

Kitchener Utilities

KITCHENER
Corporate Services
Technology Innovation and Services
Geospatial Data and Analytics
July 3, 2025

DISCLAIMER: This document is subject to copyright and may only be used for your personal, non-commercial use, provided you keep intact the copyright notice. The City of Kitchener assumes no responsibility for any errors, and is not liable for any damages of any kind resulting from the use of, or reliance on, the information contained in this document. The City of Kitchener does not make any representations or warranty, express or implied, concerning the accuracy, quality, likely results or reliability of the use of the information contained in this document. © 2025 The Corporation of the City of Kitchener. Some portions of this publication are produced using information under licensed use from Teranet ©1998 Protected by Copyright - May not be reproduced without Permission THIS IS NOT A PLAN OF SURVEY - PROJECTION: UTM NAD 83 zone 17

JOINS SHEET 451-A
JOINS SHEET 450-C
JOINS SHEET 451-C
JOINS SHEET 472-A

Kitchener Utilities
Water Quarter Grid
Atlas Map Sheet 451-D

Valve #

- Air Release
- Blowoff
- Pressure Reducing Valve
- Chamber
- Well
- WTP Treatment Plant
- Bacteriological Sampling Location
- Plastic Main
- SFM Sanitary Force Main
- Water Service Pipe
- Parcel with Unusual Private Water Service Connection

Main Ownership
- Kitchener
- Region
- Dual

Hydrant Flushing
Hydrant #
- Both Fall And Regular
- New Development
- Regular
- All Other

Main Diameter
- 25mm (1")
- 38mm (1.5")
- 50mm (2")
- 75mm (3")
- 100mm (4")
- 150mm (6")
- 200mm (8")
- 250mm (10")
- 300mm (12")
- 350mm (14")
- 400mm (16")
- 450mm(18")
- 600mm (24")
- 750mm (30")
- 900mm (36")
- 1200mm (48")

N W E S

0 20 40 60 80 100 m



450-B	451-A	451-B
450-C	451-D	451-C
471-B	472-A	472-B

Kitchener Utilities

KITCHENER
Corporate Services
Technology Innovation and Services
Geospatial Data and Analytics
July 3, 2025

DISCLAIMER: This document is subject to copyright and may only be used for your personal, non-commercial use, provided you keep intact the copyright notice. The City of Kitchener assumes no responsibility for any errors, and is not liable for any damages of any kind resulting from the use of, or reliance on, the information contained in this document. The City of Kitchener does not make any representations or warranty, express or implied, concerning the accuracy, quality, likely results or reliability of the use of the information contained in this document. © 2025 The Corporation of the City of Kitchener. Some portions of this publication are produced using information under licensed use from Teranet ©1998 Protected by Copyright - May not be reproduced without Permission THIS IS NOT A PLAN OF SURVEY - PROJECTION: UTM NAD 83 zone 17

JOINS SHEET 430-D

JOINS SHEET 450-B

JOINS SHEET 451-B

HIGHLAND RD W
EASTFOREST TRAIL
WESTHEIGHTS DR
MONTEAGLE CRES
BLACKWELL DR
RIPLEY CRES
TRAILVIEW DR
QUEENS BLVD
ELM RIDGE DR
HILLBROOK CRES
OVERLEA DR
SUMMIT AVE
FISCHER HALLMAN RD

Zone KIT 5
Zone KIT 6

JOINS SHEET 451-D

Kitchener Utilities
Water Quarter Grid
Atlas Map Sheet 451-A

Air Release
Blowoff
Pressure Reducing
Valve
Chamber
Well
Valve #

Treatment Plant
Bacteriological Sampling Location
Plastic Main
SFM Sanitary Force Main
Water Service Pipe
Parcel with Unusual Private Water Service Connection

Main Ownership
Kitchener
Region
Dual

Hydrant Flushing
Hydrant #
Both Fall And Regular
New Development
Regular
All Other

Main Diameter
25mm (1")
38mm (1.5")
50mm (2")
75mm (3")
100mm (4")
150mm (6")
200mm (8")
250mm (10")
300mm (12")
350mm (14")
400mm (16")
450mm(18")
600mm (24")
750mm (30")
900mm (36")
1200mm (48")

N W E S

0 20 40 60 80 100 m

429-C	430-D	430-C
450-B	451-A	451-B
450-C	451-D	451-C

Kitchener Utilities

Kitchener
Corporate Services
Technology Innovation and Services
Geospatial Data and Analytics
July 3, 2025

DISCLAIMER: This document is subject to copyright and may only be used for your personal, non-commercial use, provided you keep intact the copyright notice. The City of Kitchener assumes no responsibility for any errors, and is not liable for any damages of any kind resulting from the use of, or reliance on, the information contained in this document. The City of Kitchener does not make any representations or warranty, express or implied, concerning the accuracy, quality, likely results or reliability of the use of the information contained in this document. © 2025 The Corporation of the City of Kitchener. Some portions of this publication are produced using information under licensed use from Teranet ©1998 Protected by Copyright - May not be reproduced without Permission THIS IS NOT A PLAN OF SURVEY - PROJECTION: UTM NAD 83 zone 17

JOINS SHEET 430-C

JOINS SHEET 451-A

JOINS SHEET 452-A

JOINS SHEET 451-C

Kitchener Utilities
Water Quarter Grid
Atlas Map Sheet 451-B

Valve #

- Air Release
- Blowoff
- Pressure Reducing
- Valve
- Chamber
- Well
- WTP Treatment Plant
- Bacteriological Sampling Location
- Plastic Main
- SFM Sanitary Force Main
- Water Service Pipe
- Parcel with Unusual Private Water Service Connection

Main Ownership
- Kitchener
- Region
- Dual

Hydrant Flushing (Hydrant #)
- Both Fall And Regular
- New Development
- Regular
- All Other

Main Diameter
- 25mm (1")
- 38mm (1.5")
- 50mm (2")
- 75mm (3")
- 100mm (4")
- 150mm (6")
- 200mm (8")
- 250mm (10")
- 300mm (12")
- 350mm (14")
- 400mm (16")
- 450mm(18")
- 600mm (24")
- 750mm (30")
- 900mm (36")
- 1200mm (48")

N W E S

0 20 40 60 80 100 m

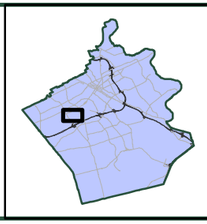

430-D	430-C	431-D
451-A	451-B	452-A
451-D	451-C	452-D

Kitchener Utilities

KITCHENER
Corporate Services
Technology Innovation and Services
Geospatial Data and Analytics
July 3, 2025

DISCLAIMER: This document is subject to copyright and may only be used for your personal, non-commercial use, provided you keep intact the copyright notice. The City of Kitchener assumes no responsibility for any errors, and is not liable for any damages of any kind resulting from the use of, or reliance on, the information contained in this document. The City of Kitchener does not make any representations or warranty, express or implied, concerning the accuracy, quality, likely results or reliability of the use of the information contained in this document. © 2025 The Corporation of the City of Kitchener. Some portions of this publication are produced using information under licensed use from Teranet ©1998 Protected by Copyright - May not be reproduced without Permission THIS IS NOT A PLAN OF SURVEY - PROJECTION: UTM NAD 83 zone 17

JOINS SHEET 451-B

JOINS SHEET 451-D

JOINS SHEET 452-D

JOINS SHEET 472-B

FOREST HILL DR
HICKORY HEIGHTS CRES
ELM RIDGE DR
MCGARRY DR
CLOVERDALE CRES
UPLANDS DR
BIRCHCLIFF AVE
STONYBROOK DR
VILLAGE RD
VILLAGE CRES
FOREST GLEN CRT
FOREST GLEN CRES
FOREST WOOD DR
PINEHURST CRES
FISCHER HALLMAN RD
GREENBROOK DR
RUSKVIEW RD
SWEETBRIAR DR

Zone KIT 4
Zone KIT 5

Kitchener Utilities
Water Quarter Grid
Atlas Map Sheet 451-C

Air Release
Blowoff
Pressure Reducing
Valve #
Valve
Chamber
Well

Treatment Plant
Bacteriological Sampling Location
Plastic Main
S F M Sanitary Force Main
Water Service Pipe
Parcel with Unusual Private Water Service Connection

Main Ownership
Kitchener
Region
Dual

Hydrant Flushing
Hydrant #
Both Fall And Regular
New Development
Regular
All Other

Main Diameter
25mm (1")
38mm (1.5")
50mm (2")
75mm (3")
100mm (4")
150mm (6")
200mm (8")
250mm (10")
300mm (12")
350mm (14")
400mm (16")
450mm(18")
600mm (24")
750mm (30")
900mm (36")
1200mm (48")

N W E S

0 20 40 60 80 100 m

451-A	451-B	452-A
451-D	451-C	452-D
472-A	472-B	473-A

Kitchener Utilities

KITCHENER
Corporate Services
Technology Innovation and Services
Geospatial Data and Analytics
July 3, 2025

DISCLAIMER: This document is subject to copyright and may only be used for your personal, non-commercial use, provided you keep intact the copyright notice. The City of Kitchener assumes no responsibility for any errors, and is not liable for any damages of any kind resulting from the use of, or reliance on, the information contained in this document. The City of Kitchener does not make any representations or warranty, express or implied, concerning the accuracy, quality, likely results or reliability of the use of the information contained in this document. © 2025 The Corporation of the City of Kitchener. Some portions of this publication are produced using information under licensed use from Teranet ©1998 Protected by Copyright - May not be reproduced without Permission THIS IS NOT A PLAN OF SURVEY - PROJECTION: UTM NAD 83 zone 17

JOINS SHEET 451-A
JOINS SHEET 450-C
JOINS SHEET 451-C
JOINS SHEET 472-A

Kitchener Utilities
Water Quarter Grid
Atlas Map Sheet 451-D

Valve #

- Air Release
- Blowoff
- Pressure Reducing Valve
- Chamber
- Well
- WTP Treatment Plant
- Bacteriological Sampling Location
- Plastic Main
- SFM Sanitary Force Main
- Water Service Pipe
- Parcel with Unusual Private Water Service Connection

Main Ownership
- Kitchener
- Region
- Dual

Hydrant Flushing
Hydrant #
- Both Fall And Regular
- New Development
- Regular
- All Other

Main Diameter
- 25mm (1")
- 38mm (1.5")
- 50mm (2")
- 75mm (3")
- 100mm (4")
- 150mm (6")
- 200mm (8")
- 250mm (10")
- 300mm (12")
- 350mm (14")
- 400mm (16")
- 450mm(18")
- 600mm (24")
- 750mm (30")
- 900mm (36")
- 1200mm (48")

N W E S

0 20 40 60 80 100 m



450-B	451-A	451-B
450-C	451-D	451-C
471-B	472-A	472-B

Kitchener Utilities

KITCHENER
Corporate Services
Technology Innovation and Services
Geospatial Data and Analytics
July 3, 2025

DISCLAIMER: This document is subject to copyright and may only be used for your personal, non-commercial use, provided you keep intact the copyright notice. The City of Kitchener assumes no responsibility for any errors, and is not liable for any damages of any kind resulting from the use of, or reliance on, the information contained in this document. The City of Kitchener does not make any representations or warranty, express or implied, concerning the accuracy, quality, likely results or reliability of the use of the information contained in this document. © 2025 The Corporation of the City of Kitchener. Some portions of this publication are produced using information under licensed use from Teranet ©1998 Protected by Copyright - May not be reproduced without Permission THIS IS NOT A PLAN OF SURVEY - PROJECTION: UTM NAD 83 zone 17

JOINS SHEET 431-D

JOINS SHEET 451-B

JOINS SHEET 452-B

JOINS SHEET 452-D

GRAYSTONE AVE
EVERGREEN CRES
SHADYWOOD CRES
FOREST HILL DR
LAKESIDE DR
WARREN RD
RIPPLEWOOD CRES
GREENBROOK DR
FARMBROOK PL
VILLAGE RD
WESTMOUNT RD E
STONYBROOK DR
GILMOUR CRES
JUNIPER CRES
BARBARA CRES
AVALON PL

Kitchener Utilities
Water Quarter Grid
Atlas Map Sheet 452-A

Air Release
Blowoff
Pressure Reducing
Valve #
Valve
Chamber
Well

Treatment Plant
Bacteriological Sampling Location
Plastic Main
S F M Sanitary Force Main
Water Service Pipe
Parcel with Unusual Private Water Service Connection

Main Ownership
Kitchener
Region
Dual

Hydrant Flushing
Hydrant #
Both Fall And Regular
New Development
Regular
All Other

Main Diameter
25mm (1")
38mm (1.5")
50mm (2")
75mm (3")
100mm (4")
150mm (6")
200mm (8")
250mm (10")
300mm (12")
350mm (14")
400mm (16")
450mm(18")
600mm (24")
750mm (30")
900mm (36")
1200mm (48")

N W E S
0 20 40 60 80 100 m

430-C	431-D	431-C
451-B	452-A	452-B
451-C	452-D	452-C

Kitchener Utilities

Corporate Services
Technology Innovation and Services
Geospatial Data and Analytics
July 3, 2025

DISCLAIMER: This document is subject to copyright and may only be used for your personal, non-commercial use, provided you keep intact the copyright notice. The City of Kitchener assumes no responsibility for any errors, and is not liable for any damages of any kind resulting from the use of, or reliance on, the information contained in this document. The City of Kitchener does not make any representations or warranty, express or implied, concerning the accuracy, quality, likely results or reliability of the use of the information contained in this document. © 2025 The Corporation of the City of Kitchener. Some portions of this publication are produced using information under licensed use from Teranet ©1998 Protected by Copyright - May not be reproduced without Permission THIS IS NOT A PLAN OF SURVEY - PROJECTION: UTM NAD 83 zone 17

JOINS SHEET 431-C

JOINS SHEET 452-A

JOINS SHEET 453-A

JOINS SHEET 452-C

Kitchener Utilities
Water Quarter Grid
Atlas Map Sheet 452-B

Valve #

- Air Release
- Blowoff
- Pressure Reducing Valve
- Chamber
- Well
- WTP Treatment Plant
- Bacteriological Sampling Location
- Plastic Main
- SFM Sanitary Force Main
- Water Service Pipe
- Parcel with Unusual Private Water Service Connection

Main Ownership
- Kitchener
- Region
- Dual

Hydrant Flushing (Hydrant #)
- Both Fall And Regular
- New Development
- Regular
- All Other

Main Diameter
- 25mm (1")
- 38mm (1.5")
- 50mm (2")
- 75mm (3")
- 100mm (4")
- 150mm (6")
- 200mm (8")
- 250mm (10")
- 300mm (12")
- 350mm (14")
- 400mm (16")
- 450mm(18")
- 600mm (24")
- 750mm (30")
- 900mm (36")
- 1200mm (48")

N W E S

0 20 40 60 80 100 m

431-D	431-C	432-D
452-A	452-B	453-A
452-D	452-C	453-D

Kitchener Utilities

KITCHENER
Corporate Services
Technology Innovation and Services
Geospatial Data and Analytics
July 3, 2025

DISCLAIMER: This document is subject to copyright and may only be used for your personal, non-commercial use, provided you keep intact the copyright notice. The City of Kitchener assumes no responsibility for any errors, and is not liable for any damages of any kind resulting from the use of, or reliance on, the information contained in this document. The City of Kitchener does not make any representations or warranty, express or implied, concerning the accuracy, quality, likely results or reliability of the use of the information contained in this document. © 2025 The Corporation of the City of Kitchener. Some portions of this publication are produced using information under licensed use from Teranet ©1998 Protected by Copyright - May not be reproduced without Permission THIS IS NOT A PLAN OF SURVEY - PROJECTION: UTM NAD 83 zone 17

JOINS SHEET 452-B

JOINS SHEET 452-D

JOINS SHEET 453-D

JOINS SHEET 473-B

Kitchener Utilities
Water Quarter Grid
Atlas Map Sheet 452-C

Valve #

- Air Release
- Blowoff
- Pressure Reducing Valve
- Chamber
- Well
- Treatment Plant (WTP)
- Bacteriological Sampling Location
- Plastic Main
- S F M Sanitary Force Main
- Water Service Pipe
- Parcel with Unusual Private Water Service Connection

Main Ownership
- Kitchener
- Region
- Dual

Hydrant Flushing (Hydrant #)
- Both Fall And Regular
- New Development
- Regular
- All Other

Main Diameter
- 25mm (1")
- 38mm (1.5")
- 50mm (2")
- 75mm (3")
- 100mm (4")
- 150mm (6")
- 200mm (8")
- 250mm (10")
- 300mm (12")
- 350mm (14")
- 400mm (16")
- 450mm(18")
- 600mm (24")
- 750mm (30")
- 900mm (36")
- 1200mm (48")

N W E S

0 20 40 60 80 100 m

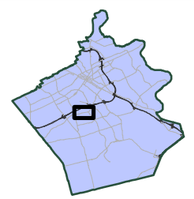

452-A	452-B	453-A
452-D	452-C	453-D
473-A	473-B	474-A

Kitchener Utilities

KITCHENER
Corporate Services
Technology Innovation and Services
Geospatial Data and Analytics
July 3, 2025

DISCLAIMER: This document is subject to copyright and may only be used for your personal, non-commercial use, provided you keep intact the copyright notice. The City of Kitchener assumes no responsibility for any errors, and is not liable for any damages of any kind resulting from the use of, or reliance on, the information contained in this document. The City of Kitchener does not make any representations or warranty, express or implied, concerning the accuracy, quality, likely results or reliability of the use of the information contained in this document. © 2025 The Corporation of the City of Kitchener. Some portions of this publication are produced using information under licensed use from Teranet ©1998 Protected by Copyright - May not be reproduced without Permission THIS IS NOT A PLAN OF SURVEY - PROJECTION: UTM NAD 83 zone 17

JOINS SHEET 452-A

JOINS SHEET 451-C

JOINS SHEET 452-C

JOINS SHEET 473-A

Kitchener Utilities
Water Quarter Grid
Atlas Map Sheet 452-D

Valve #

- Air Release
- Blowoff
- Pressure Reducing Valve
- Chamber
- Well
- WTP Treatment Plant
- Bacteriological Sampling Location
- Plastic Main
- SFM Sanitary Force Main
- Water Service Pipe
- Parcel with Unusual Private Water Service Connection

Main Ownership
- Kitchener
- Region
- Dual

Hydrant Flushing

Hydrant #
- Both Fall And Regular
- New Development
- Regular
- All Other

Main Diameter
- 25mm (1")
- 38mm (1.5")
- 50mm (2")
- 75mm (3")
- 100mm (4")
- 150mm (6")
- 200mm (8")
- 250mm (10")
- 300mm (12")
- 350mm (14")
- 400mm (16")
- 450mm(18")
- 600mm (24")
- 750mm (30")
- 900mm (36")
- 1200mm (48")

N W E S

0 20 40 60 80 100 m

451-B	452-A	452-B
451-C	452-D	452-C
472-B	473-A	473-B

Kitchener Utilities

Corporate Services
Technology Innovation and Services
Geospatial Data and Analytics
July 3, 2025

DISCLAIMER: This document is subject to copyright and may only be used for your personal, non-commercial use, provided you keep intact the copyright notice. The City of Kitchener assumes no responsibility for any errors, and is not liable for any damages of any kind resulting from the use of, or reliance on, the information contained in this document. The City of Kitchener does not make any representations or warranty, express or implied, concerning the accuracy, quality, likely results or reliability of the use of the information contained in this document. © 2025 The Corporation of the City of Kitchener. Some portions of this publication are produced using information under licensed use from Teranet ©1998 Protected by Copyright - May not be reproduced without Permission THIS IS NOT A PLAN OF SURVEY - PROJECTION: UTM NAD 83 zone 17

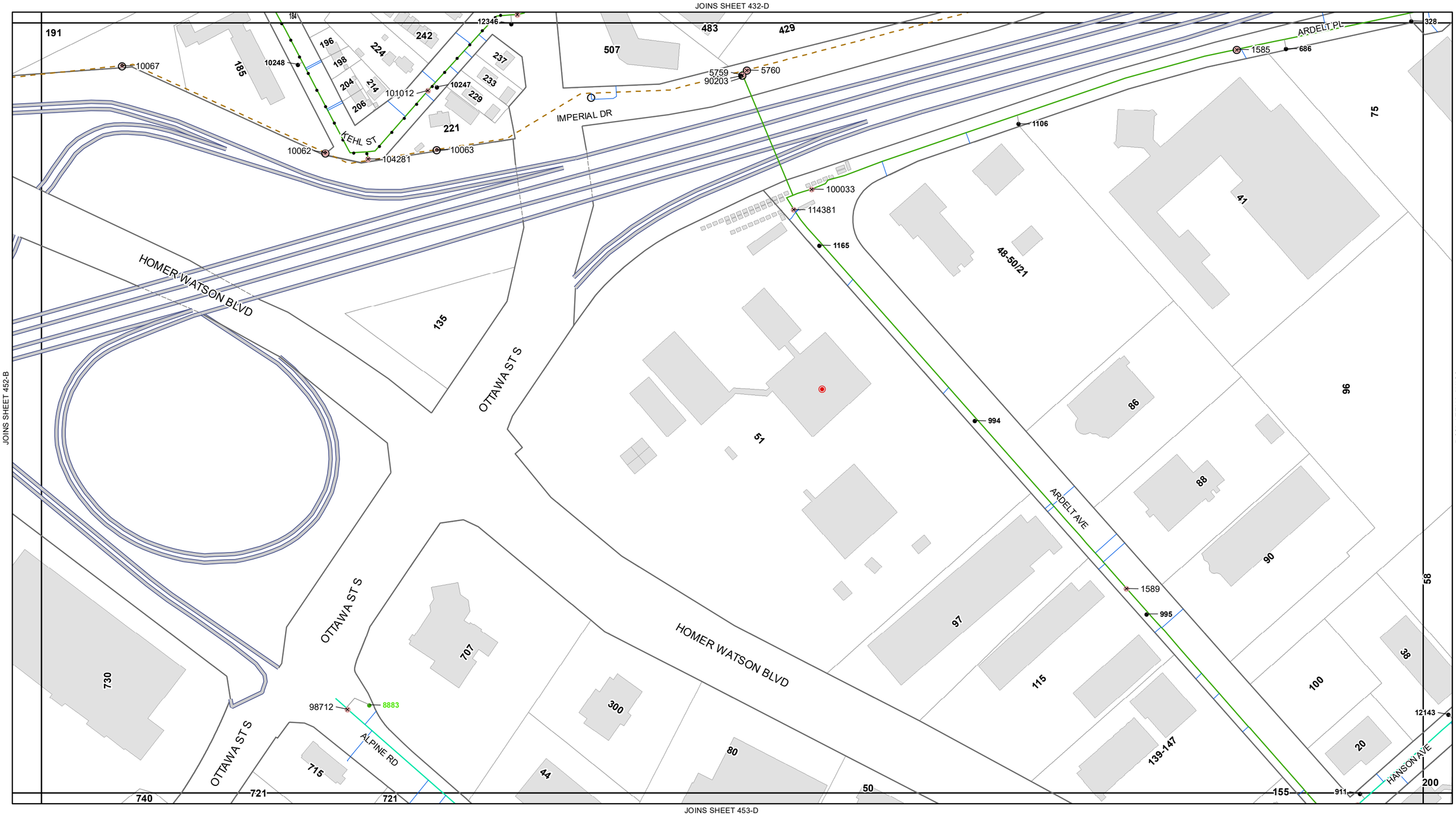

Kitchener Utilities Water Quarter Grid Atlas Map Sheet 453-A

Air Release
Blowoff
Pressure Reducing
Valve #
Valve
Chamber
Well
WTP Treatment Plant
Bacteriological Sampling Location
Plastic Main
SFM Sanitary Force Main
Water Service Pipe
Parcel with Unusual Private Water Service Connection

Main Ownership
Kitchener
Region
Dual

Hydrant Flushing
Hydrant #
Both Fall And Regular
New Development
Regular
All Other

Main Diameter
25mm (1")
38mm (1.5")
50mm (2")
75mm (3")
100mm (4")
150mm (6")
200mm (8")
250mm (10")
300mm (12")
350mm (14")
400mm (16")
450mm(18")
600mm (24")
750mm (30")
900mm (36")
1200mm (48")

N W E S

0 20 40 60 80 100 m

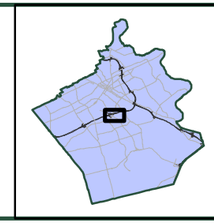

431-C	432-D	432-C
452-B	453-A	453-B
452-C	453-D	453-C

Kitchener Utilities

Kitchener
Corporate Services
Technology Innovation and Services
Geospatial Data and Analytics
July 3, 2025

DISCLAIMER: This document is subject to copyright and may only be used for your personal, non-commercial use, provided you keep intact the copyright notice. The City of Kitchener assumes no responsibility for any errors, and is not liable for any damages of any kind resulting from the use of, or reliance on, the information contained in this document. The City of Kitchener does not make any representations or warranty, express or implied, concerning the accuracy, quality, likely results or reliability of the use of the information contained in this document. © 2025 The Corporation of the City of Kitchener. Some portions of this publication are produced using information under licensed use from Teranet ©1998 Protected by Copyright - May not be reproduced without Permission THIS IS NOT A PLAN OF SURVEY - PROJECTION: UTM NAD 83 zone 17

JOINS SHEET 432-C
JOINS SHEET 453-A
JOINS SHEET 454-A
JOINS SHEET 453-C

Kitchener Utilities
Water Quarter Grid
Atlas Map Sheet 453-B

Air Release
Blowoff
Pressure Reducing
Valve #
Valve
Chamber
Well

Treatment Plant
Bacteriological Sampling Location
Plastic Main
S F M Sanitary Force Main
Water Service Pipe
Parcel with Unusual Private Water Service Connection

Main Ownership
Kitchener
Region
Dual

Hydrant Flushing
Hydrant #
Both Fall And Regular
New Development
Regular
All Other

Main Diameter
25mm (1")
38mm (1.5")
50mm (2")
75mm (3")
100mm (4")
150mm (6")
200mm (8")
250mm (10")
300mm (12")
350mm (14")
400mm (16")
450mm(18")
600mm (24")
750mm (30")
900mm (36")
1200mm (48")

N W E S
0 20 40 60 80 100 m

432-D	432-C	433-D
453-A	453-B	454-A
453-D	453-C	454-D

Kitchener Utilities

KITCHENER
Corporate Services
Technology Innovation and Services
Geospatial Data and Analytics
July 3, 2025

DISCLAIMER: This document is subject to copyright and may only be used for your personal, non-commercial use, provided you keep intact the copyright notice. The City of Kitchener assumes no responsibility for any errors, and is not liable for any damages of any kind resulting from the use of, or reliance on, the information contained in this document. The City of Kitchener does not make any representations or warranty, express or implied, concerning the accuracy, quality, likely results or reliability of the use of the information contained in this document. © 2025 The Corporation of the City of Kitchener. Some portions of this publication are produced using information under licensed use from Teranet ©1998 Protected by Copyright - May not be reproduced without Permission THIS IS NOT A PLAN OF SURVEY - PROJECTION: UTM NAD 83 zone 17

JOINS SHEET 453-B

JOINS SHEET 453-D

JOINS SHEET 454-D

JOINS SHEET 474-B

Kitchener Utilities
Water Quarter Grid
Atlas Map Sheet 453-C

Valve #

- Air Release
- Blowoff
- Pressure Reducing Valve
- Chamber
- Well
- Treatment Plant
- Bacteriological Sampling Location
- Plastic Main
- SFM Sanitary Force Main
- Water Service Pipe
- Parcel with Unusual Private Water Service Connection

Main Ownership
- Kitchener
- Region
- Dual

Hydrant Flushing
Hydrant #
- Both Fall And Regular
- New Development
- Regular
- All Other

Main Diameter
- 25mm (1")
- 38mm (1.5")
- 50mm (2")
- 75mm (3")
- 100mm (4")
- 150mm (6")
- 200mm (8")
- 250mm (10")
- 300mm (12")
- 350mm (14")
- 400mm (16")
- 450mm(18")
- 600mm (24")
- 750mm (30")
- 900mm (36")
- 1200mm (48")

N W E S

0 20 40 60 80 100 m

453-A	453-B	454-A
453-D	453-C	454-D
474-A	474-B	475-A

Kitchener Utilities

KITCHENER
Corporate Services
Technology Innovation and Services
Geospatial Data and Analytics
July 3, 2025

DISCLAIMER: This document is subject to copyright and may only be used for your personal, non-commercial use, provided you keep intact the copyright notice. The City of Kitchener assumes no responsibility for any errors, and is not liable for any damages of any kind resulting from the use of, or reliance on, the information contained in this document. The City of Kitchener does not make any representations or warranty, express or implied, concerning the accuracy, quality, likely results or reliability of the use of the information contained in this document. © 2025 The Corporation of the City of Kitchener. Some portions of this publication are produced using information under licensed use from Teranet ©1998 Protected by Copyright - May not be reproduced without Permission THIS IS NOT A PLAN OF SURVEY - PROJECTION: UTM NAD 83 zone 17

JOINS SHEET 453-A

JOINS SHEET 452-C

JOINS SHEET 453-C

JOINS SHEET 474-A

Kitchener Utilities
Water Quarter Grid
Atlas Map Sheet 453-D

Valve #

- Air Release
- Blowoff
- Pressure Reducing Valve
- Chamber
- Well
- WTP Treatment Plant
- Bacteriological Sampling Location
- Plastic Main
- SFM Sanitary Force Main
- Water Service Pipe
- Parcel with Unusual Private Water Service Connection

Main Ownership
- Kitchener
- Region
- Dual

Hydrant Flushing (Hydrant #)
- Both Fall And Regular
- New Development
- Regular
- All Other

Main Diameter
- 25mm (1")
- 38mm (1.5")
- 50mm (2")
- 75mm (3")
- 100mm (4")
- 150mm (6")
- 200mm (8")
- 250mm (10")
- 300mm (12")
- 350mm (14")
- 400mm (16")
- 450mm(18")
- 600mm (24")
- 750mm (30")
- 900mm (36")
- 1200mm (48")

N W E S

0 20 40 60 80 100 m

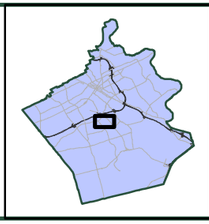

452-B	453-A	453-B
452-C	453-D	453-C
473-B	474-A	474-B

Kitchener Utilities

KITCHENER
Corporate Services
Technology Innovation and Services
Geospatial Data and Analytics
July 3, 2025

DISCLAIMER: This document is subject to copyright and may only be used for your personal, non-commercial use, provided you keep intact the copyright notice. The City of Kitchener assumes no responsibility for any errors, and is not liable for any damages of any kind resulting from the use of, or reliance on, the information contained in this document. The City of Kitchener does not make any representations or warranty, express or implied, concerning the accuracy, quality, likely results or reliability of the use of the information contained in this document. © 2025 The Corporation of the City of Kitchener. Some portions of this publication are produced using information under licensed use from Teranet ©1998 Protected by Copyright - May not be reproduced without Permission THIS IS NOT A PLAN OF SURVEY - PROJECTION: UTM NAD 83 zone 17

JOINS SHEET 433-D

JOINS SHEET 453-B

JOINS SHEET 454-B

JOINS SHEET 454-D

Kitchener Utilities
Water Quarter Grid
Atlas Map Sheet 454-A

Air Release
Blowoff
Pressure Reducing
Valve #
Valve
Chamber
Well

Treatment Plant
Bacteriological Sampling Location
Plastic Main
Sanitary Force Main
Water Service Pipe
Parcel with Unusual Private Water Service Connection

Main Ownership
Kitchener
Region
Dual

Hydrant Flushing
Hydrant #
Both Fall And Regular
New Development
Regular
All Other

Main Diameter
25mm (1")
38mm (1.5")
50mm (2")
75mm (3")
100mm (4")
150mm (6")
200mm (8")
250mm (10")
300mm (12")
350mm (14")
400mm (16")
450mm(18")
600mm (24")
750mm (30")
900mm (36")
1200mm (48")

N
W E
S

0 20 40 60 80 100 m

432-C	433-D	433-C
453-B	454-A	454-B
453-C	454-D	454-C

Kitchener Utilities

Corporate Services
Technology Innovation and Services
Geospatial Data and Analytics
July 3, 2025

DISCLAIMER: This document is subject to copyright and may only be used for your personal, non-commercial use, provided you keep intact the copyright notice. The City of Kitchener assumes no responsibility for any errors, and is not liable for any damages of any kind resulting from the use of, or reliance on, the information contained in this document. The City of Kitchener does not make any representations or warranty, express or implied, concerning the accuracy, quality, likely results or reliability of the use of the information contained in this document. © 2025 The Corporation of the City of Kitchener. Some portions of this publication are produced using information under licensed use from Teranet ©1998 Protected by Copyright - May not be reproduced without Permission THIS IS NOT A PLAN OF SURVEY - PROJECTION: UTM NAD 83 zone 17

JOINS SHEET 433-C

JOINS SHEET 454-A

JOINS SHEET 455-A

JOINS SHEET 454-C

Kitchener Utilities
Water Quarter Grid
Atlas Map Sheet 454-B

Air Release
Blowoff
Pressure Reducing
Valve
Chamber
Well
Valve #
Treatment Plant
Bacteriological Sampling Location
Plastic Main
SFM Sanitary Force Main
Water Service Pipe
Parcel with Unusual Private Water Service Connection

Main Ownership
Kitchener
Region
Dual

Hydrant Flushing
Hydrant #
Both Fall And Regular
New Development
Regular
All Other

Main Diameter
25mm (1")
38mm (1.5")
50mm (2")
75mm (3")
100mm (4")
150mm (6")
200mm (8")
250mm (10")
300mm (12")
350mm (14")
400mm (16")
450mm(18")
600mm (24")
750mm (30")
900mm (36")
1200mm (48")

N W E S

0 20 40 60 80 100 m

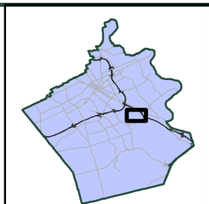

433-D	433-C	434-D
454-A	454-B	455-A
454-D	454-C	455-D

Kitchener Utilities

KITCHENER
Corporate Services
Technology Innovation and Services
Geospatial Data and Analytics
July 3, 2025

DISCLAIMER: This document is subject to copyright and may only be used for your personal, non-commercial use, provided you keep intact the copyright notice. The City of Kitchener assumes no responsibility for any errors, and is not liable for any damages of any kind resulting from the use of, or reliance on, the information contained in this document. The City of Kitchener does not make any representations or warranty, express or implied, concerning the accuracy, quality, likely results or reliability of the use of the information contained in this document. © 2025 The Corporation of the City of Kitchener. Some portions of this publication are produced using information under licensed use from Teranet ©1998 Protected by Copyright - May not be reproduced without Permission THIS IS NOT A PLAN OF SURVEY - PROJECTION: UTM NAD 83 zone 17

JOINS SHEET 454-B

JOINS SHEET 454-D

JOINS SHEET 455-D

JOINS SHEET 475-B

Kitchener Utilities
Water Quarter Grid
Atlas Map Sheet 454-C

Air Release
Blowoff
Pressure Reducing Valve
Valve #
Valve
Chamber
Well

Treatment Plant
Bacteriological Sampling Location
Plastic Main
Sanitary Force Main
Water Service Pipe
Parcel with Unusual Private Water Service Connection

Main Ownership
Kitchener
Region
Dual

Hydrant Flushing
Hydrant #
Both Fall And Regular
New Development
Regular
All Other

Main Diameter
25mm (1")
38mm (1.5")
50mm (2")
75mm (3")
100mm (4")
150mm (6")
200mm (8")
250mm (10")
300mm (12")
350mm (14")
400mm (16")
450mm(18")
600mm (24")
750mm (30")
900mm (36")
1200mm (48")

N W E S

0 20 40 60 80 100 m

454-A	454-B	455-A
454-D	454-C	455-D
475-A	475-B	476-A

Kitchener Utilities

Corporate Services
Technology Innovation and Services
Geospatial Data and Analytics
July 3, 2025

DISCLAIMER: This document is subject to copyright and may only be used for your personal, non-commercial use, provided you keep intact the copyright notice. The City of Kitchener assumes no responsibility for any errors, and is not liable for any damages of any kind resulting from the use of, or reliance on, the information contained in this document. The City of Kitchener does not make any representations or warranty, express or implied, concerning the accuracy, quality, likely results or reliability of the use of the information contained in this document. © 2025 The Corporation of the City of Kitchener. Some portions of this publication are produced using information under licensed use from Teranet ©1998 Protected by Copyright - May not be reproduced without Permission THIS IS NOT A PLAN OF SURVEY - PROJECTION: UTM NAD 83 zone 17

JOINS SHEET 454-A

JOINS SHEET 453-C

JOINS SHEET 454-C

JOINS SHEET 475-A

HILLMOUNT ST
SHELLEY DR
VANIER DR
CLARK AVE
COURTLAND AVE E
SIEBERT AVE
TRAYNOR AVE
FAIRWAY RD S
GERARD AVE
MAYWOOD RD
WOODHAVEN RD
REYBURN AVE
BELWOOD CRES
BYRON AVE

1050-1064
440-470
1100
1144
1200
1215
1219
1225
1320
329
151
175
418
340
551-553
345
300-320
301-341
443-445
650-654
670-680
696
690
666
642
600
560
292
259
267
277
249
241
231
212
117
113

Kitchener Utilities
Water Quarter Grid
Atlas Map Sheet 454-D

Valve # — Air Release; Blowoff; Pressure Reducing Valve; Chamber; Well

WTP Treatment Plant; Bacteriological Sampling Location; Plastic Main; SFM Sanitary Force Main; Water Service Pipe; Parcel with Unusual Private Water Service Connection

Main Ownership
- Kitchener
- Region
- Dual

Hydrant Flushing
Hydrant #
- Both Fall And Regular
- New Development
- Regular
- All Other

Main Diameter
- 25mm (1")
- 38mm (1.5")
- 50mm (2")
- 75mm (3")
- 100mm (4")
- 150mm (6")
- 200mm (8")
- 250mm (10")
- 300mm (12")
- 350mm (14")
- 400mm (16")
- 450mm(18")
- 600mm (24")
- 750mm (30")
- 900mm (36")
- 1200mm (48")

N W E S

0 20 40 60 80 100 m

453-B	454-A	454-B
453-C	454-D	454-C
474-B	475-A	475-B

Kitchener Utilities

KITCHENER
Corporate Services
Technology Innovation and Services
Geospatial Data and Analytics
July 3, 2025

DISCLAIMER: This document is subject to copyright and may only be used for your personal, non-commercial use, provided you keep intact the copyright notice. The City of Kitchener assumes no responsibility for any errors, and is not liable for any damages of any kind resulting from the use of, or reliance on, the information contained in this document. The City of Kitchener does not make any representations or warranty, express or implied, concerning the accuracy, quality, likely results or reliability of the use of the information contained in this document. © 2025 The Corporation of the City of Kitchener. Some portions of this publication are produced using information under licensed use from Teranet ©1998 Protected by Copyright - May not be reproduced without Permission THIS IS NOT A PLAN OF SURVEY - PROJECTION: UTM NAD 83 zone 17

JOINS SHEET 434-D

JOINS SHEET 454-B

JOINS SHEET 455-B

JOINS SHEET 455-D

Kitchener Utilities
Water Quarter Grid
Atlas Map Sheet 455-A

Valve #

- Air Release
- Blowoff
- Pressure Reducing Valve
- Chamber
- Well
- WTP Treatment Plant
- Bacteriological Sampling Location
- Plastic Main
- SFM Sanitary Force Main
- Water Service Pipe
- Parcel with Unusual Private Water Service Connection

Main Ownership
- Kitchener
- Region
- Dual

Hydrant Flushing (Hydrant #)
- Both Fall And Regular
- New Development
- Regular
- All Other

Main Diameter
- 25mm (1")
- 38mm (1.5")
- 50mm (2")
- 75mm (3")
- 100mm (4")
- 150mm (6")
- 200mm (8")
- 250mm (10")
- 300mm (12")
- 350mm (14")
- 400mm (16")
- 450mm(18")
- 600mm (24")
- 750mm (30")
- 900mm (36")
- 1200mm (48")

N W E S

0 20 40 60 80 100 m

433-C	434-D	434-C
454-B	455-A	455-B
454-C	455-D	455-C

Kitchener Utilities

Corporate Services
Technology Innovation and Services
Geospatial Data and Analytics
July 3, 2025

DISCLAIMER: This document is subject to copyright and may only be used for your personal, non-commercial use, provided you keep intact the copyright notice. The City of Kitchener assumes no responsibility for any errors, and is not liable for any damages of any kind resulting from the use of, or reliance on, the information contained in this document. The City of Kitchener does not make any representations or warranty, express or implied, concerning the accuracy, quality, likely results or reliability of the use of the information contained in this document. © 2025 The Corporation of the City of Kitchener. Some portions of this publication are produced using information under licensed use from Teranet ©1998 Protected by Copyright - May not be reproduced without Permission THIS IS NOT A PLAN OF SURVEY - PROJECTION: UTM NAD 83 zone 17

JOINS SHEET 434-C

JOINS SHEET 455-A

JOINS SHEET 456-A

JOINS SHEET 455-C

RIVER RD E
PEPPERWOOD CRES
GREENDALE CRES
BERWICK PL
MORGAN AVE
UNDERHILL CRES
GRAND RIVER BLVD
LEWIS CRES
MANOR DR
MORRISON RD
WOODVIEW CRES
HOFSTETTER AVE
CAMEO DR
KING ST E
Zone KIT 4
Zone KIT 2E
250-396/1600
160
1601
425
415
325
3232
3248
3310
3328-3400
3450
3453
3570
3211-3217
3227
3241-3247
3267
3289
3305
3355
3273
3286
1566
1890
1565
1894
1562
1889
1567
1561
1891
1892
1893
1888
1564
1886
1885
106962
1568
100383
100382
1953
1872
97561
90196
1952
91354
1867
1868
110063
1865
1866
1648
1854
1855
1856
1857
1853
1652
1880
1651
1649
1851
1852
1850
109586
1848
1847
2049
1845
100387
1650
1881
108244
1646
1861
1860
1647
1859
1858
1863
1645
13566
1565
1862
1649
1852
1851
1649
1646
1645
1647
1650
1651
1652
1653
1654
1655
1656
1657
1658
1659
1660
1661
1662
1663
1664
1665
1666
1667
1668
1669
1670
1671
1672
1673
1674
1675
1676
1677
1678
1679
1680
1681
1682
1683
1684
1685
1686
1687
1688
1689

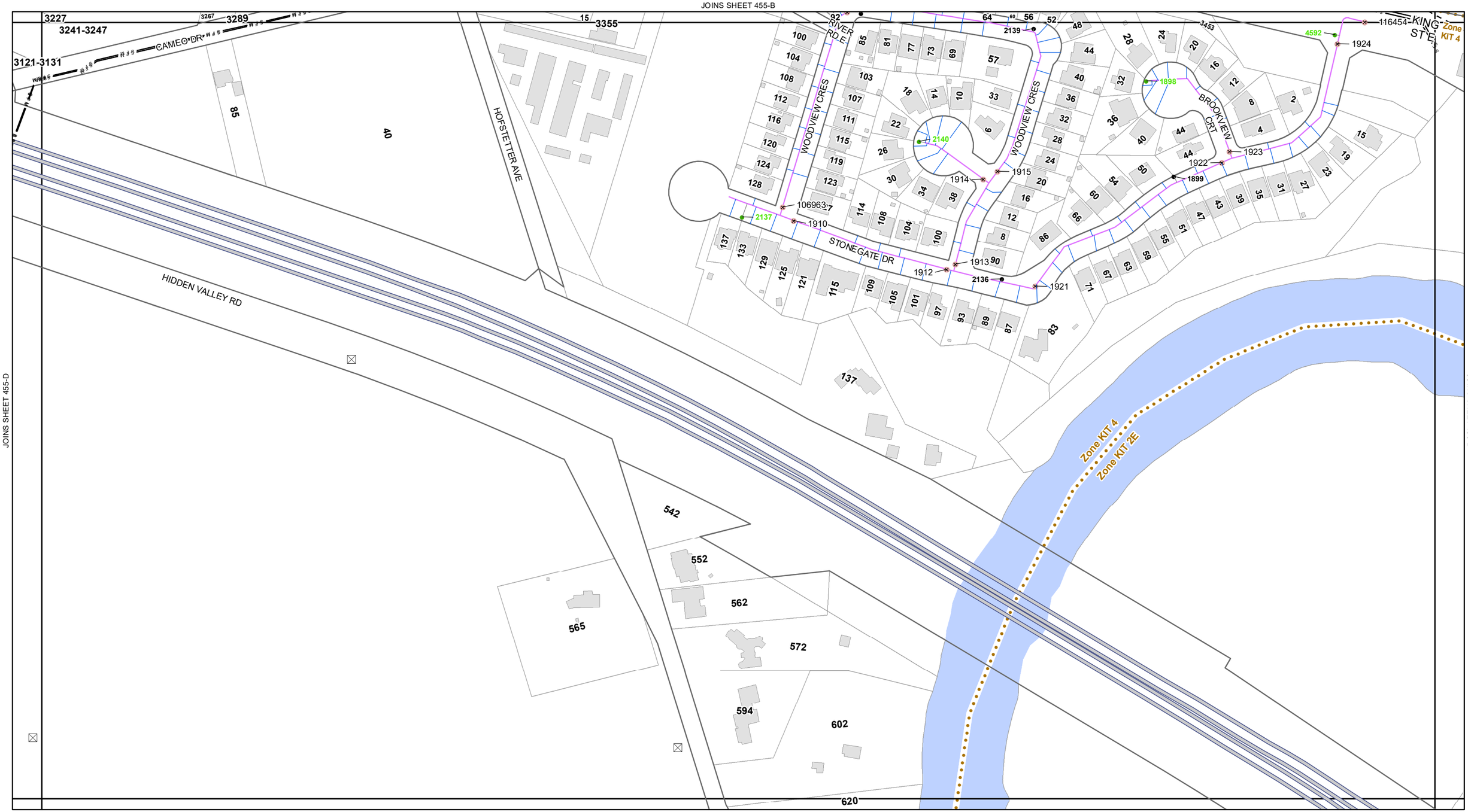

Kitchener Utilities Water Quarter Grid Atlas Map Sheet 455-C

Air Release
Blowoff
Pressure Reducing
Valve #
Valve
Chamber
Well

WTP Treatment Plant
Bacteriological Sampling Location
Plastic Main
SFM Sanitary Force Main
Water Service Pipe
Parcel with Unusual Private Water Service Connection

Main Ownership
Kitchener
Region
Dual

Hydrant Flushing
Hydrant #
Both Fall And Regular
New Development
Regular
All Other

Main Diameter
25mm (1")
38mm (1.5")
50mm (2")
75mm (3")
100mm (4")
150mm (6")
200mm (8")
250mm (10")
300mm (12")
350mm (14")
400mm (16")
450mm(18")
600mm (24")
750mm (30")
900mm (36")
1200mm (48")

N W E S

0 20 40 60 80 100 m

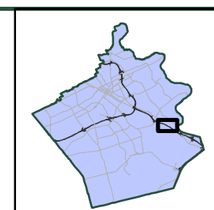

455-A	455-B	456-A
455-D	455-C	456-D
476-A	476-B	477-A

Kitchener Utilities

KITCHENER
Corporate Services
Technology Innovation and Services
Geospatial Data and Analytics
July 3, 2025

DISCLAIMER: This document is subject to copyright and may only be used for your personal, non-commercial use, provided you keep intact the copyright notice. The City of Kitchener assumes no responsibility for any errors, and is not liable for any damages of any kind resulting from the use of, or reliance on, the information contained in this document. The City of Kitchener does not make any representations or warranty, express or implied, concerning the accuracy, quality, likely results or reliability of the use of the information contained in this document. © 2025 The Corporation of the City of Kitchener. Some portions of this publication are produced using information under licensed use from Teranet ©1998 Protected by Copyright - May not be reproduced without Permission THIS IS NOT A PLAN OF SURVEY - PROJECTION: UTM NAD 83 zone 17

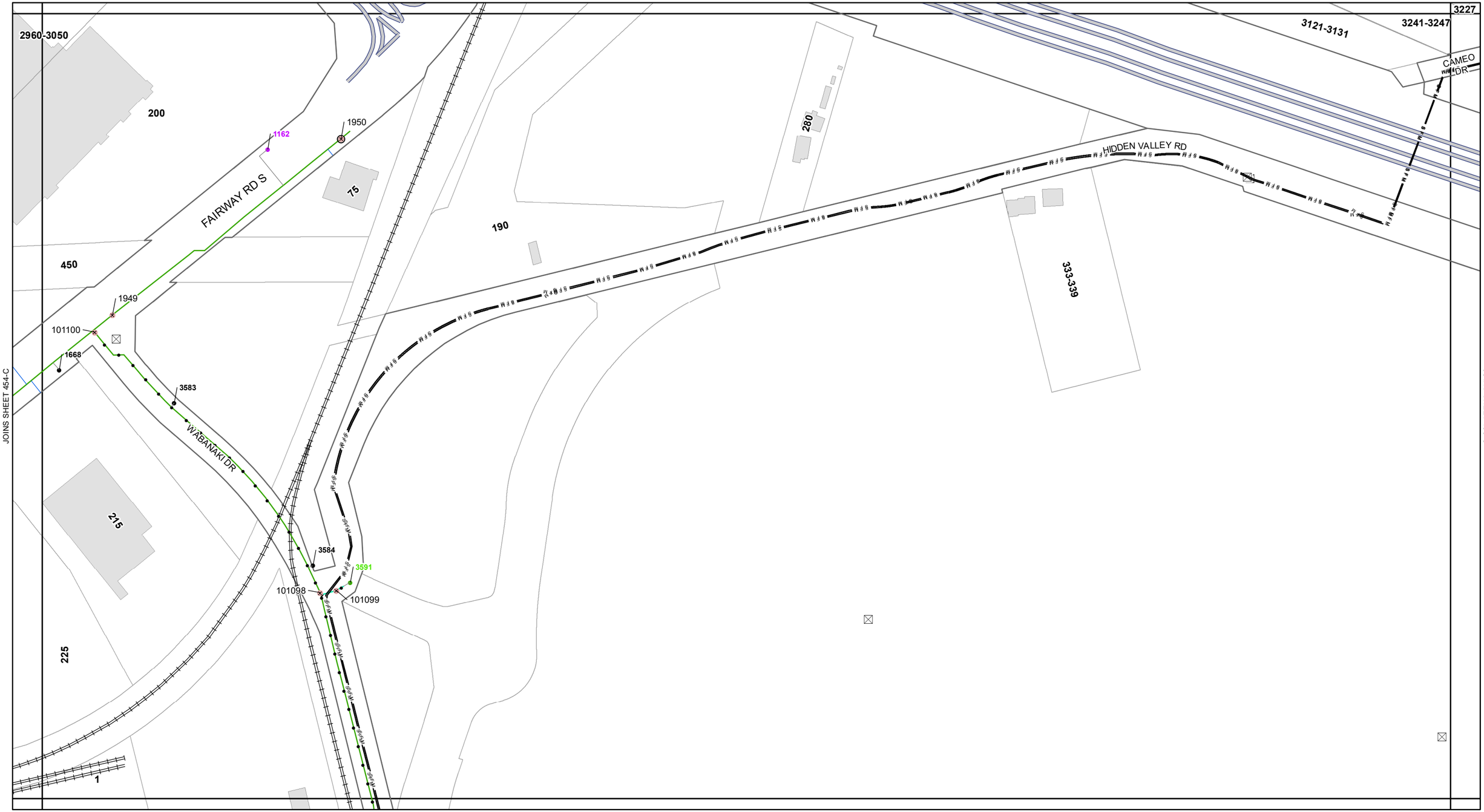

Kitchener Utilities Water Quarter Grid Atlas Map Sheet 455-D

Air Release
Blowoff
Pressure Reducing
Valve #
Valve
Chamber
Well

WTP Treatment Plant
Bacteriological Sampling Location
Plastic Main
SFM Sanitary Force Main
Water Service Pipe
Parcel with Unusual Private Water Service Connection

Main Ownership
Kitchener
Region
Dual

Hydrant Flushing
Hydrant #
Both Fall And Regular
New Development
Regular
All Other

Main Diameter
25mm (1")
38mm (1.5")
50mm (2")
75mm (3")
100mm (4")
150mm (6")
200mm (8")
250mm (10")
300mm (12")
350mm (14")
400mm (16")
450mm(18")
600mm (24")
750mm (30")
900mm (36")
1200mm (48")

N W E S

0 20 40 60 80 100 m

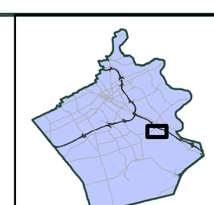

454-B	455-A	455-B
454-C	455-D	455-C
475-B	476-A	476-B

Kitchener Utilities

KITCHENER
Corporate Services
Technology Innovation and Services
Geospatial Data and Analytics
July 3, 2025

DISCLAIMER: This document is subject to copyright and may only be used for your personal, non-commercial use, provided you keep intact the copyright notice. The City of Kitchener assumes no responsibility for any errors, and is not liable for any damages of any kind resulting from the use of, or reliance on, the information contained in this document. The City of Kitchener does not make any representations or warranty, express or implied, concerning the accuracy, quality, likely results or reliability of the use of the information contained in this document. © 2025 The Corporation of the City of Kitchener. Some portions of this publication are produced using information under licensed use from Teranet ©1998 Protected by Copyright - May not be reproduced without Permission THIS IS NOT A PLAN OF SURVEY - PROJECTION: UTM NAD 83 zone 17

JOINS SHEET 435-D

JOINS SHEET 455-B

No neighboring sheet to the east

JOINS SHEET 456-D

Kitchener Utilities
Water Quarter Grid
Atlas Map Sheet 456-A

Valve #

- Air Release
- Blowoff
- Pressure Reducing Valve
- Chamber
- Well
- WTP Treatment Plant
- Bacteriological Sampling Location
- Plastic Main
- S F M Sanitary Force Main
- Water Service Pipe
- Parcel with Unusual Private Water Service Connection

Main Ownership
- Kitchener
- Region
- Dual

Hydrant Flushing
Hydrant #
- Both Fall And Regular
- New Development
- Regular
- All Other

Main Diameter
- 25mm (1")
- 38mm (1.5")
- 50mm (2")
- 75mm (3")
- 100mm (4")
- 150mm (6")
- 200mm (8")
- 250mm (10")
- 300mm (12")
- 350mm (14")
- 400mm (16")
- 450mm(18")
- 600mm (24")
- 750mm (30")
- 900mm (36")
- 1200mm (48")

N W E S

0 20 40 60 80 100 m

434-C	435-D
455-B	456-A
455-C	456-D

Kitchener Utilities

KITCHENER
Corporate Services
Technology Innovation and Services
Geospatial Data and Analytics
July 3, 2025

DISCLAIMER: This document is subject to copyright and may only be used for your personal, non-commercial use, provided you keep intact the copyright notice. The City of Kitchener assumes no responsibility for any errors, and is not liable for any damages of any kind resulting from the use of, or reliance on, the information contained in this document. The City of Kitchener does not make any representations or warranty, express or implied, concerning the accuracy, quality, likely results or reliability of the use of the information contained in this document. © 2025 The Corporation of the City of Kitchener. Some portions of this publication are produced using information under licensed use from Teranet ©1998 Protected by Copyright - May not be reproduced without Permission THIS IS NOT A PLAN OF SURVEY - PROJECTION: UTM NAD 83 zone 17

JOINS SHEET 456-A

JOINS SHEET 455-C

No neighboring sheet to the east

KING ST E

3570

71

100389

Zone KIT 4

Zone KIT 2E

3571

3595

Zone KIT 2E

Zone CAM 2W

100390

3734

3751

3727

104221

104222

100391

1374

3761

3800

3763

JOINS SHEET 477-A

Kitchener Utilities
Water Quarter Grid
Atlas Map Sheet 456-D

- Air Release
- Blowoff
- Pressure Reducing
- Valve #
- Valve
- Chamber
- Well
- WTP Treatment Plant
- Bacteriological Sampling Location
- Plastic Main
- S F M Sanitary Force Main
- Water Service Pipe
- Parcel with Unusual Private Water Service Connection

Main Ownership
- Kitchener
- Region
- Dual

Hydrant Flushing
- Hydrant # Both Fall And Regular
- New Development
- Regular
- All Other

Main Diameter
- 25mm (1")
- 38mm (1.5")
- 50mm (2")
- 75mm (3")
- 100mm (4")
- 150mm (6")
- 200mm (8")
- 250mm (10")
- 300mm (12")
- 350mm (14")
- 400mm (16")
- 450mm(18")
- 600mm (24")
- 750mm (30")
- 900mm (36")
- 1200mm (48")

N W E S

0 20 40 60 80 100 m

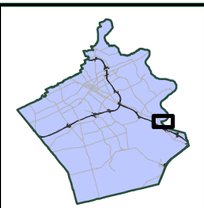

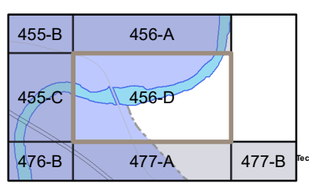

Kitchener Utilities

KITCHENER
Corporate Services
Technology Innovation and Services
Geospatial Data and Analytics
July 3, 2025

DISCLAIMER: This document is subject to copyright and may only be used for your personal, non-commercial use, provided you keep intact the copyright notice. The City of Kitchener assumes no responsibility for any errors, and is not liable for any damages of any kind resulting from the use of, or reliance on, the information contained in this document. The City of Kitchener does not make any representations or warranty, express or implied, concerning the accuracy, quality, likely results or reliability of the use of the information contained in this document. © 2025 The Corporation of the City of Kitchener. Some portions of this publication are produced using information under licensed use from Teranet ©1998 Protected by Copyright - May not be reproduced without Permission THIS IS NOT A PLAN OF SURVEY - PROJECTION: UTM NAD 83 zone 17

JOINS SHEET 449-C

No neighboring sheet to the west



JOINS SHEET 471-A

No neighboring sheet to the south

Kitchener Utilities
Water Quarter Grid
Atlas Map Sheet 470-B

Valve #

- Air Release
- Blowoff
- Pressure Reducing Valve
- Chamber
- Well
- WTP Treatment Plant
- Bacteriological Sampling Location
- Plastic Main
- S F M Sanitary Force Main
- Water Service Pipe
- Parcel with Unusual Private Water Service Connection

Main Ownership
- Kitchener
- Region
- Dual

Hydrant Flushing

Hydrant #
- Both Fall And Regular
- New Development
- Regular
- All Other

Main Diameter
- 25mm (1")
- 38mm (1.5")
- 50mm (2")
- 75mm (3")
- 100mm (4")
- 150mm (6")
- 200mm (8")
- 250mm (10")
- 300mm (12")
- 350mm (14")
- 400mm (16")
- 450mm(18")
- 600mm (24")
- 750mm (30")
- 900mm (36")
- 1200mm (48")

N W E S

0 20 40 60 80 100 m

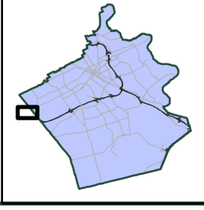

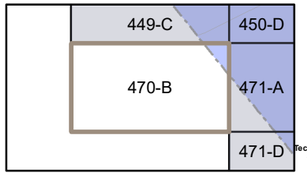

Kitchener Utilities

KITCHENER
Corporate Services
Technology Innovation and Services
Geospatial Data and Analytics
July 3, 2025

DISCLAIMER: This document is subject to copyright and may only be used for your personal, non-commercial use, provided you keep intact the copyright notice. The City of Kitchener assumes no responsibility for any errors, and is not liable for any damages of any kind resulting from the use of, or reliance on, the information contained in this document. The City of Kitchener does not make any representations or warranty, express or implied, concerning the accuracy, quality, likely results or reliability of the use of the information contained in this document. © 2025 The Corporation of the City of Kitchener. Some portions of this publication are produced using information under licensed use from Teranet ©1998 Protected by Copyright - May not be reproduced without Permission THIS IS NOT A PLAN OF SURVEY - PROJECTION: UTM NAD 83 zone 17

JOINS SHEET 450-D

JOINS SHEET 470-B

JOINS SHEET 471-B

JOINS SHEET 471-D

Kitchener Utilities
Water Quarter Grid
Atlas Map Sheet 471-A

Valve #

- Air Release
- Blowoff
- Pressure Reducing Valve
- Chamber
- Well
- WTP Treatment Plant
- Bacteriological Sampling Location
- Plastic Main
- SFM Sanitary Force Main
- Water Service Pipe
- Parcel with Unusual Private Water Service Connection

Main Ownership

- Kitchener
- Region
- Dual

Hydrant Flushing (Hydrant #)

- Both Fall And Regular
- New Development
- Regular
- All Other

Main Diameter

- 25mm (1")
- 38mm (1.5")
- 50mm (2")
- 75mm (3")
- 100mm (4")
- 150mm (6")
- 200mm (8")
- 250mm (10")
- 300mm (12")
- 350mm (14")
- 400mm (16")
- 450mm(18")
- 600mm (24")
- 750mm (30")
- 900mm (36")
- 1200mm (48")

N W E S

0 20 40 60 80 100 m

449-C	450-D	450-C
470-B	471-A	471-B
	471-D	471-C

Kitchener Utilities

Corporate Services
Technology Innovation and Services
Geospatial Data and Analytics
July 3, 2025

DISCLAIMER: This document is subject to copyright and may only be used for your personal, non-commercial use, provided you keep intact the copyright notice. The City of Kitchener assumes no responsibility for any errors, and is not liable for any damages of any kind resulting from the use of, or reliance on, the information contained in this document. The City of Kitchener does not make any representations or warranty, express or implied, concerning the accuracy, quality, likely results or reliability of the use of the information contained in this document. © 2025 The Corporation of the City of Kitchener. Some portions of this publication are produced using information under licensed use from Teranet ©1998 Protected by Copyright - May not be reproduced without Permission THIS IS NOT A PLAN OF SURVEY - PROJECTION: UTM NAD 83 zone 17

JOINS SHEET 450-C

JOINS SHEET 471-A

JOINS SHEET 472-A

JOINS SHEET 471-C

Kitchener Utilities
Water Quarter Grid
Atlas Map Sheet 471-B

Air Release
Blowoff
Pressure Reducing
Valve #
Valve
Chamber
Well

WTP Treatment Plant
Bacteriological Sampling Location
Plastic Main
SFM Sanitary Force Main
Water Service Pipe
Parcel with Unusual Private Water Service Connection

Main Ownership
Kitchener
Region
Dual

Hydrant Flushing
Hydrant #
Both Fall And Regular
New Development
Regular
All Other

Main Diameter
25mm (1")
38mm (1.5")
50mm (2")
75mm (3")
100mm (4")
150mm (6")
200mm (8")
250mm (10")
300mm (12")
350mm (14")
400mm (16")
450mm(18")
600mm (24")
750mm (30")
900mm (36")
1200mm (48")

N W E S

0 20 40 60 80 100 m

450-D	450-C	451-D
471-A	471-B	472-A
471-D	471-C	472-D

Kitchener Utilities

Corporate Services
Technology Innovation and Services
Geospatial Data and Analytics
July 3, 2025

DISCLAIMER: This document is subject to copyright and may only be used for your personal, non-commercial use, provided you keep intact the copyright notice. The City of Kitchener assumes no responsibility for any errors, and is not liable for any damages of any kind resulting from the use of, or reliance on, the information contained in this document. The City of Kitchener does not make any representations or warranty, express or implied, concerning the accuracy, quality, likely results or reliability of the use of the information contained in this document. © 2025 The Corporation of the City of Kitchener. Some portions of this publication are produced using information under licensed use from Teranet ©1998 Protected by Copyright - May not be reproduced without Permission THIS IS NOT A PLAN OF SURVEY - PROJECTION: UTM NAD 83 zone 17

JOINS SHEET 471-B
JOINS SHEET 471-D
JOINS SHEET 472-D
JOINS SHEET 491-B

Kitchener Utilities
Water Quarter Grid
Atlas Map Sheet 471-C

Air Release
Blowoff
Pressure Reducing
Valve #
Valve
Chamber
Well

WTP Treatment Plant
Bacteriological Sampling Location
Plastic Main
S F M Sanitary Force Main
Water Service Pipe
Parcel with Unusual Private Water Service Connection

Main Ownership
Kitchener
Region
Dual

Hydrant Flushing
Hydrant #
Both Fall And Regular
New Development
Regular
All Other

Main Diameter
25mm (1")
38mm (1.5")
50mm (2")
75mm (3")
100mm (4")
150mm (6")
200mm (8")
250mm (10")
300mm (12")
350mm (14")
400mm (16")
450mm(18")
600mm (24")
750mm (30")
900mm (36")
1200mm (48")

N W E S
0 20 40 60 80 100 m

471-A	471-B	472-A
471-D	471-C	472-D
491-A	491-B	492-A

Kitchener Utilities
Corporate Services
Technology Innovation and Services
Geospatial Data and Analytics
July 3, 2025

DISCLAIMER: This document is subject to copyright and may only be used for your personal, non-commercial use, provided you keep intact the copyright notice. The City of Kitchener assumes no responsibility for any errors, and is not liable for any damages of any kind resulting from the use of, or reliance on, the information contained in this document. The City of Kitchener does not make any representations or warranty, express or implied, concerning the accuracy, quality, likely results or reliability of the use of the information contained in this document. © 2025 The Corporation of the City of Kitchener. Some portions of this publication are produced using information under licensed use from Teranet ©1998 Protected by Copyright - May not be reproduced without Permission THIS IS NOT A PLAN OF SURVEY - PROJECTION: UTM NAD 83 zone 17

JOINS SHEET 471-A

No neighboring sheet to the west

JOINS SHEET 471-C

JOINS SHEET 491-A

Kitchener Utilities
Water Quarter Grid
Atlas Map Sheet 471-D

Valve #

- Air Release
- Blowoff
- Pressure Reducing Valve
- Chamber
- Well
- WTP Treatment Plant
- Bacteriological Sampling Location
- Plastic Main
- SFM Sanitary Force Main
- Water Service Pipe
- Parcel with Unusual Private Water Service Connection

Main Ownership
- Kitchener
- Region
- Dual

Hydrant Flushing

Hydrant #
- Both Fall And Regular
- New Development
- Regular
- All Other

Main Diameter
- 25mm (1")
- 38mm (1.5")
- 50mm (2")
- 75mm (3")
- 100mm (4")
- 150mm (6")
- 200mm (8")
- 250mm (10")
- 300mm (12")
- 350mm (14")
- 400mm (16")
- 450mm(18")
- 600mm (24")
- 750mm (30")
- 900mm (36")
- 1200mm (48")

N W E S

0 20 40 60 80 100 m



470-B	471-A	471-B
	471-D	471-C
	491-A	491-B

Kitchener Utilities

Corporate Services
Technology Innovation and Services
Geospatial Data and Analytics
July 3, 2025

DISCLAIMER: This document is subject to copyright and may only be used for your personal, non-commercial use, provided you keep intact the copyright notice. The City of Kitchener assumes no responsibility for any errors, and is not liable for any damages of any kind resulting from the use of, or reliance on, the information contained in this document. The City of Kitchener does not make any representations or warranty, express or implied, concerning the accuracy, quality, likely results or reliability of the use of the information contained in this document. © 2025 The Corporation of the City of Kitchener. Some portions of this publication are produced using information under licensed use from Teranet ©1998 Protected by Copyright - May not be reproduced without Permission THIS IS NOT A PLAN OF SURVEY - PROJECTION: UTM NAD 83 zone 17

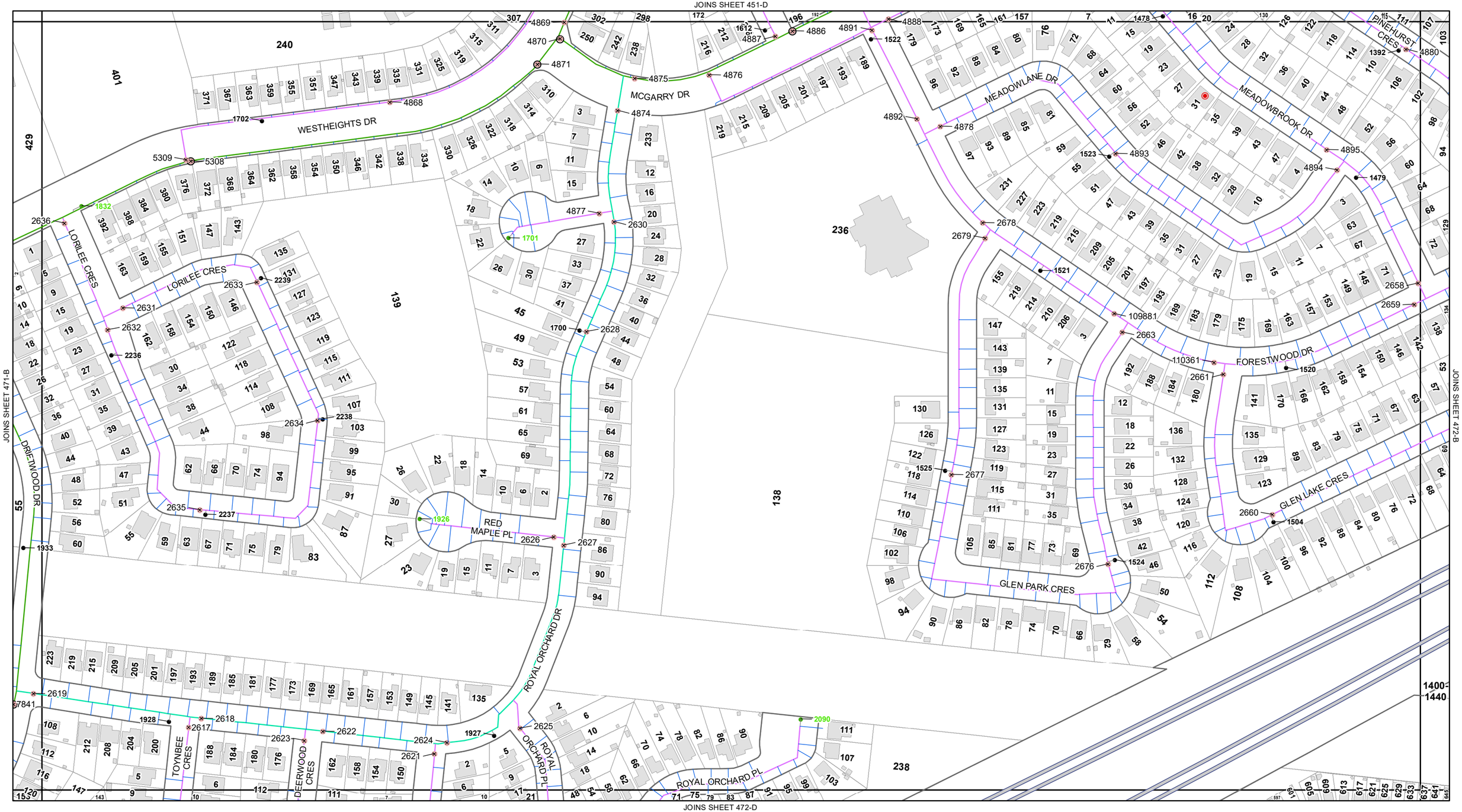

Kitchener Utilities
Water Quarter Grid
Atlas Map Sheet 472-A

Air Release
Blowoff
Pressure Reducing
Valve #
Valve
Chamber
Well

Treatment Plant
Bacteriological Sampling Location
Plastic Main
S F M Sanitary Force Main
Water Service Pipe
Parcel with Unusual Private Water Service Connection

Main Ownership
Kitchener
Region
Dual

Hydrant Flushing
Hydrant #
Both Fall And Regular
New Development
Regular
All Other

Main Diameter
25mm (1")
38mm (1.5")
50mm (2")
75mm (3")
100mm (4")
150mm (6")
200mm (8")
250mm (10")
300mm (12")
350mm (14")
400mm (16")
450mm(18")
600mm (24")
750mm (30")
900mm (36")
1200mm (48")

N W E S
0 20 40 60 80 100 m

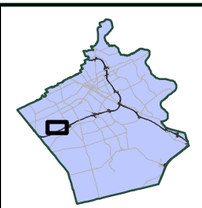

450-C	451-D	451-C
471-B	472-A	472-B
471-C	472-D	472-C

Kitchener Utilities

KITCHENER
Corporate Services
Technology Innovation and Services
Geospatial Data and Analytics
July 3, 2025

DISCLAIMER: This document is subject to copyright and may only be used for your personal, non-commercial use, provided you keep intact the copyright notice. The City of Kitchener assumes no responsibility for any errors, and is not liable for any damages of any kind resulting from the use of, or reliance on, the information contained in this document. The City of Kitchener does not make any representations or warranty, express or implied, concerning the accuracy, quality, likely results or reliability of the use of the information contained in this document. © 2025 The Corporation of the City of Kitchener. Some portions of this publication are produced using information under licensed use from Teranet ©1998 Protected by Copyright - May not be reproduced without Permission THIS IS NOT A PLAN OF SURVEY - PROJECTION: UTM NAD 83 zone 17

JOINS SHEET 451-C

JOINS SHEET 472-A

JOINS SHEET 473-A

JOINS SHEET 472-C

PINEHURST CRES
FORESTWOOD DR
GLEN AVON CRES
GLEN LAKE CRES
FISCHER HALLMAN RD
VALLEYVIEW RD
WINDALE CRES
OTTAWA ST S
NINE PINES RD
Zone KIT 4
Zone KIT 5
1400-1440
1425
1280
1284
685
715
678-700/9
1254
660
686
1392 4880
4879 1391
4899 1399
4897 4898
4896
108021 1536
2655 94839
1537
2658
2659
2657 283
108161
622
5418 2226
5417
2452
2450
109481
621 2453
10090
10092
114562 109402
90692 115961
100491
2454
3125
114561
109170 109169
7729 7730
107921
3159

Kitchener Utilities
Water Quarter Grid
Atlas Map Sheet 472-B

Valve #

- Air Release
- Blowoff
- Pressure Reducing Valve
- Chamber
- Well
- WTP Treatment Plant
- Bacteriological Sampling Location
- Plastic Main
- SFM Sanitary Force Main
- Water Service Pipe
- Parcel with Unusual Private Water Service Connection

Main Ownership
- Kitchener
- Region
- Dual

Hydrant Flushing (Hydrant #)
- Both Fall And Regular
- New Development
- Regular
- All Other

Main Diameter
- 25mm (1")
- 38mm (1.5")
- 50mm (2")
- 75mm (3")
- 100mm (4")
- 150mm (6")
- 200mm (8")
- 250mm (10")
- 300mm (12")
- 350mm (14")
- 400mm (16")
- 450mm(18")
- 600mm (24")
- 750mm (30")
- 900mm (36")
- 1200mm (48")

N W E S

0 20 40 60 80 100 m

451-D	451-C	452-D
472-A	472-B	473-A
472-D	472-C	473-D

Kitchener Utilities

KITCHENER
Corporate Services
Technology Innovation and Services
Geospatial Data and Analytics
July 3, 2025

DISCLAIMER: This document is subject to copyright and may only be used for your personal, non-commercial use, provided you keep intact the copyright notice. The City of Kitchener assumes no responsibility for any errors, and is not liable for any damages of any kind resulting from the use of, or reliance on, the information contained in this document. The City of Kitchener does not make any representations or warranty, express or implied, concerning the accuracy, quality, likely results or reliability of the use of the information contained in this document. © 2025 The Corporation of the City of Kitchener. Some portions of this publication are produced using information under licensed use from Teranet ©1998 Protected by Copyright - May not be reproduced without Permission THIS IS NOT A PLAN OF SURVEY - PROJECTION: UTM NAD 83 zone 17

JOINS SHEET 472-B

JOINS SHEET 472-D

JOINS SHEET 473-D

JOINS SHEET 492-B

Kitchener Utilities
Water Quarter Grid
Atlas Map Sheet 472-C

Air Release
Blowoff
Pressure Reducing
Valve #
Valve
Chamber
Well

WTP Treatment Plant
Bacteriological Sampling Location
Plastic Main
SFM Sanitary Force Main
Water Service Pipe
Parcel with Unusual Private Water Service Connection

Main Ownership
Kitchener
Region
Dual

Hydrant Flushing
Hydrant #
Both Fall And Regular
New Development
Regular
All Other

Main Diameter
25mm (1")
38mm (1.5")
50mm (2")
75mm (3")
100mm (4")
150mm (6")
200mm (8")
250mm (10")
300mm (12")
350mm (14")
400mm (16")
450mm(18")
600mm (24")
750mm (30")
900mm (36")
1200mm (48")

N W E S

0 20 40 60 80 100 m

472-A	472-B	473-A
472-D	472-C	473-D
492-A	492-B	493-A

Kitchener Utilities

KITCHENER
Corporate Services
Technology Innovation and Services
Geospatial Data and Analytics
July 3, 2025

DISCLAIMER: This document is subject to copyright and may only be used for your personal, non-commercial use, provided you keep intact the copyright notice. The City of Kitchener assumes no responsibility for any errors, and is not liable for any damages of any kind resulting from the use of, or reliance on, the information contained in this document. The City of Kitchener does not make any representations or warranty, express or implied, concerning the accuracy, quality, likely results or reliability of the use of the information contained in this document. © 2025 The Corporation of the City of Kitchener. Some portions of this publication are produced using information under licensed use from Teranet ©1998 Protected by Copyright - May not be reproduced without Permission THIS IS NOT A PLAN OF SURVEY - PROJECTION: UTM NAD 83 zone 17

JOINS SHEET 472-A

JOINS SHEET 471-C

JOINS SHEET 472-C

JOINS SHEET 492-A

Kitchener Utilities
Water Quarter Grid
Atlas Map Sheet 472-D

Valve #

- Air Release
- Blowoff
- Pressure Reducing Valve
- Chamber
- Well
- WTP Treatment Plant
- Bacteriological Sampling Location
- Plastic Main
- SFM Sanitary Force Main
- Water Service Pipe
- Parcel with Unusual Private Water Service Connection

Main Ownership
- Kitchener
- Region
- Dual

Hydrant Flushing
Hydrant #
- Both Fall And Regular
- New Development
- Regular
- All Other

Main Diameter
- 25mm (1")
- 38mm (1.5")
- 50mm (2")
- 75mm (3")
- 100mm (4")
- 150mm (6")
- 200mm (8")
- 250mm (10")
- 300mm (12")
- 350mm (14")
- 400mm (16")
- 450mm(18")
- 600mm (24")
- 750mm (30")
- 900mm (36")
- 1200mm (48")

N W E S

0 20 40 60 80 100 m

471-B	472-A	472-B
471-C	472-D	472-C
491-B	492-A	492-B

Kitchener Utilities

Kitchener
Corporate Services
Technology Innovation and Services
Geospatial Data and Analytics
July 3, 2025

DISCLAIMER: This document is subject to copyright and may only be used for your personal, non-commercial use, provided you keep intact the copyright notice. The City of Kitchener assumes no responsibility for any errors, and is not liable for any damages of any kind resulting from the use of, or reliance on, the information contained in this document. The City of Kitchener does not make any representations or warranty, express or implied, concerning the accuracy, quality, likely results or reliability of the use of the information contained in this document. © 2025 The Corporation of the City of Kitchener. Some portions of this publication are produced using information under licensed use from Teranet ©1998 Protected by Copyright - May not be reproduced without Permission THIS IS NOT A PLAN OF SURVEY - PROJECTION: UTM NAD 83 zone 17

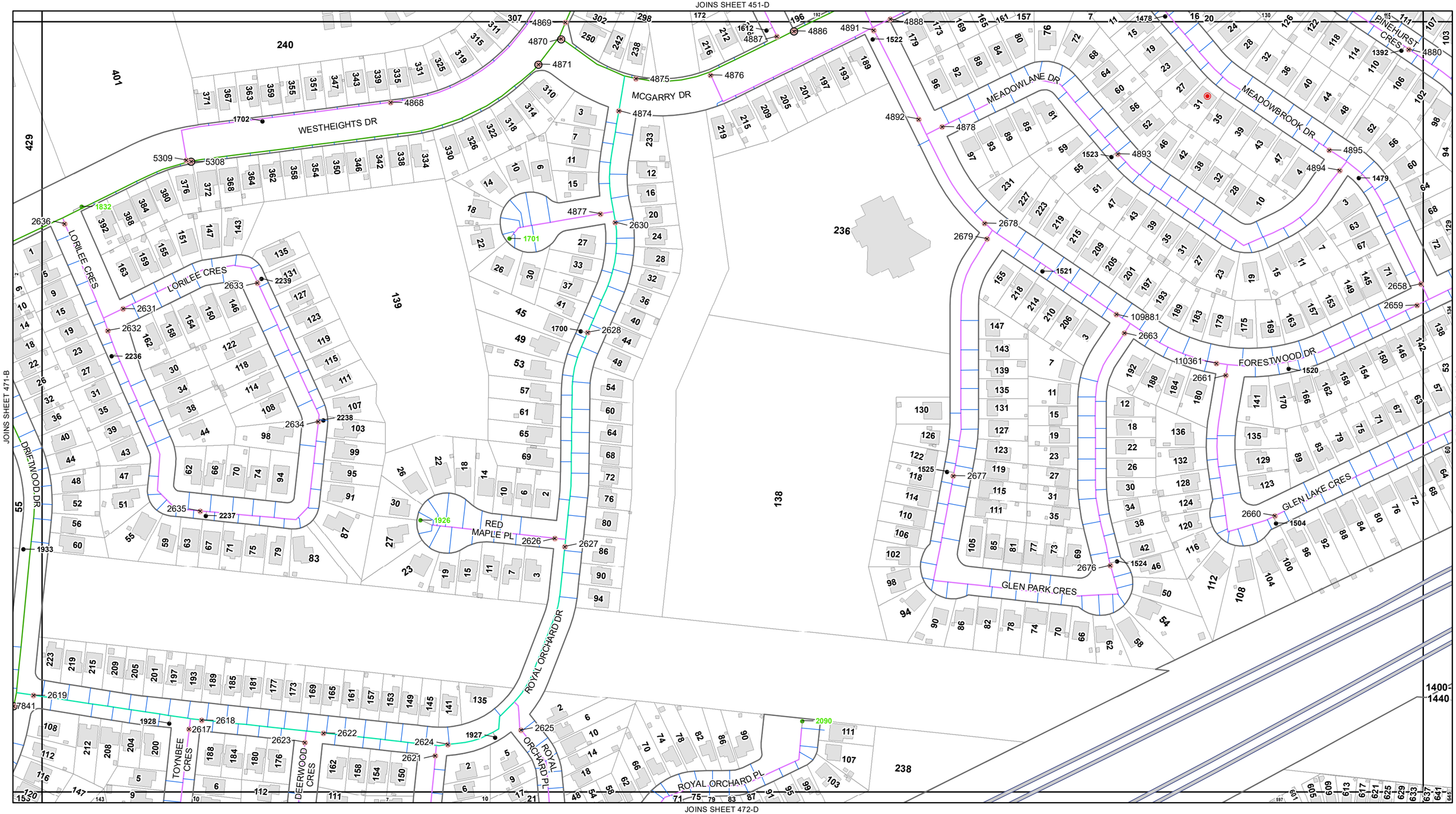

Kitchener Utilities
Water Quarter Grid
Atlas Map Sheet 472-A

Air Release
Blowoff
Pressure Reducing
Valve #
Valve
Chamber
Well

Treatment Plant
Bacteriological Sampling Location
Plastic Main
S F M Sanitary Force Main
Water Service Pipe
Parcel with Unusual Private Water Service Connection

Main Ownership
Kitchener
Region
Dual

Hydrant Flushing
Hydrant #
Both Fall And Regular
New Development
Regular
All Other

Main Diameter
25mm (1")
38mm (1.5")
50mm (2")
75mm (3")
100mm (4")
150mm (6")
200mm (8")
250mm (10")
300mm (12")
350mm (14")
400mm (16")
450mm(18")
600mm (24")
750mm (30")
900mm (36")
1200mm (48")

N W E S

0 20 40 60 80 100 m

450-C	451-D	451-C
471-B	472-A	472-B
471-C	472-D	472-C

Kitchener Utilities

KITCHENER
Corporate Services
Technology Innovation and Services
Geospatial Data and Analytics
July 3, 2025

DISCLAIMER: This document is subject to copyright and may only be used for your personal, non-commercial use, provided you keep intact the copyright notice. The City of Kitchener assumes no responsibility for any errors, and is not liable for any damages of any kind resulting from the use of, or reliance on, the information contained in this document. The City of Kitchener does not make any representations or warranty, express or implied, concerning the accuracy, quality, likely results or reliability of the use of the information contained in this document. © 2025 The Corporation of the City of Kitchener. Some portions of this publication are produced using information under licensed use from Teranet ©1998 Protected by Copyright - May not be reproduced without Permission THIS IS NOT A PLAN OF SURVEY - PROJECTION: UTM NAD 83 zone 17

JOINS SHEET 451-C

JOINS SHEET 472-A

JOINS SHEET 473-A

JOINS SHEET 472-C

PINEHURST CRES
FORESTWOOD DR
GLEN AVON CRES
GLEN LAKE CRES
FISCHER HALLMAN RD
VALLEYVIEW RD
WINDALE CRES
OTTAWA ST S
NINE PINES RD
Zone KIT 4
Zone KIT 5
1400-1440
1425
1280
1284
685
715
678-700/9
1254
660
686
1392 4880
4879 1391
4899 1399
4897 4898
4896
108021 1536
2655 94839
1537
2658
2659
2657 283
108161
622
5418 2226
5417
2452
2450
109481
621 2453
10090
10092
114562 109402
90692 115961
100491
2454
3125
114561
109170 109169
7729 7730
107921
3159

Kitchener Utilities
Water Quarter Grid
Atlas Map Sheet 472-B

Valve #

- Air Release
- Blowoff
- Pressure Reducing Valve
- Chamber
- Well
- WTP Treatment Plant
- Bacteriological Sampling Location
- Plastic Main
- SFM Sanitary Force Main
- Water Service Pipe
- Parcel with Unusual Private Water Service Connection

Main Ownership
- Kitchener
- Region
- Dual

Hydrant Flushing (Hydrant #)
- Both Fall And Regular
- New Development
- Regular
- All Other

Main Diameter
- 25mm (1")
- 38mm (1.5")
- 50mm (2")
- 75mm (3")
- 100mm (4")
- 150mm (6")
- 200mm (8")
- 250mm (10")
- 300mm (12")
- 350mm (14")
- 400mm (16")
- 450mm(18")
- 600mm (24")
- 750mm (30")
- 900mm (36")
- 1200mm (48")

N W E S

0 20 40 60 80 100 m

451-D	451-C	452-D
472-A	472-B	473-A
472-D	472-C	473-D

Kitchener Utilities

KITCHENER
Corporate Services
Technology Innovation and Services
Geospatial Data and Analytics
July 3, 2025

DISCLAIMER: This document is subject to copyright and may only be used for your personal, non-commercial use, provided you keep intact the copyright notice. The City of Kitchener assumes no responsibility for any errors, and is not liable for any damages of any kind resulting from the use of, or reliance on, the information contained in this document. The City of Kitchener does not make any representations or warranty, express or implied, concerning the accuracy, quality, likely results or reliability of the use of the information contained in this document. © 2025 The Corporation of the City of Kitchener. Some portions of this publication are produced using information under licensed use from Teranet ©1998 Protected by Copyright - May not be reproduced without Permission THIS IS NOT A PLAN OF SURVEY - PROJECTION: UTM NAD 83 zone 17

JOINS SHEET 472-B

JOINS SHEET 472-D

JOINS SHEET 473-D

JOINS SHEET 492-B

Kitchener Utilities
Water Quarter Grid
Atlas Map Sheet 472-C

Air Release
Blowoff
Pressure Reducing
Valve
Valve #
Chamber
Well

WTP Treatment Plant
Bacteriological Sampling Location
Plastic Main
SFM Sanitary Force Main
Water Service Pipe
Parcel with Unusual Private Water Service Connection

Main Ownership
Kitchener
Region
Dual

Hydrant Flushing
Hydrant #
Both Fall And Regular
New Development
Regular
All Other

Main Diameter
25mm (1")
38mm (1.5")
50mm (2")
75mm (3")
100mm (4")
150mm (6")
200mm (8")
250mm (10")
300mm (12")
350mm (14")
400mm (16")
450mm(18")
600mm (24")
750mm (30")
900mm (36")
1200mm (48")

N W E S

0 20 40 60 80 100 m

472-A	472-B	473-A
472-D	472-C	473-D
492-A	492-B	493-A

Kitchener Utilities

KITCHENER
Corporate Services
Technology Innovation and Services
Geospatial Data and Analytics
July 3, 2025

DISCLAIMER: This document is subject to copyright and may only be used for your personal, non-commercial use, provided you keep intact the copyright notice. The City of Kitchener assumes no responsibility for any errors, and is not liable for any damages of any kind resulting from the use of, or reliance on, the information contained in this document. The City of Kitchener does not make any representations or warranty, express or implied, concerning the accuracy, quality, likely results or reliability of the use of the information contained in this document. © 2025 The Corporation of the City of Kitchener. Some portions of this publication are produced using information under licensed use from Teranet ©1998 Protected by Copyright - May not be reproduced without Permission THIS IS NOT A PLAN OF SURVEY - PROJECTION: UTM NAD 83 zone 17

JOINS SHEET 472-A

JOINS SHEET 471-C

JOINS SHEET 472-C

JOINS SHEET 492-A

Kitchener Utilities
Water Quarter Grid
Atlas Map Sheet 472-D

Valve #

- Air Release
- Blowoff
- Pressure Reducing Valve
- Chamber
- Well
- WTP Treatment Plant
- Bacteriological Sampling Location
- Plastic Main
- SFM Sanitary Force Main
- Water Service Pipe
- Parcel with Unusual Private Water Service Connection

Main Ownership
- Kitchener
- Region
- Dual

Hydrant Flushing
Hydrant #
- Both Fall And Regular
- New Development
- Regular
- All Other

Main Diameter
- 25mm (1")
- 38mm (1.5")
- 50mm (2")
- 75mm (3")
- 100mm (4")
- 150mm (6")
- 200mm (8")
- 250mm (10")
- 300mm (12")
- 350mm (14")
- 400mm (16")
- 450mm(18")
- 600mm (24")
- 750mm (30")
- 900mm (36")
- 1200mm (48")

N W E S

0 20 40 60 80 100 m

471-B	472-A	472-B
471-C	472-D	472-C
491-B	492-A	492-B

Kitchener Utilities

Kitchener
Corporate Services
Technology Innovation and Services
Geospatial Data and Analytics
July 3, 2025

DISCLAIMER: This document is subject to copyright and may only be used for your personal, non-commercial use, provided you keep intact the copyright notice. The City of Kitchener assumes no responsibility for any errors, and is not liable for any damages of any kind resulting from the use of, or reliance on, the information contained in this document. The City of Kitchener does not make any representations or warranty, express or implied, concerning the accuracy, quality, likely results or reliability of the use of the information contained in this document. © 2025 The Corporation of the City of Kitchener. Some portions of this publication are produced using information under licensed use from Teranet ©1998 Protected by Copyright - May not be reproduced without Permission THIS IS NOT A PLAN OF SURVEY - PROJECTION: UTM NAD 83 zone 17

JOINS SHEET 452-D

JOINS SHEET 472-B

JOINS SHEET 473-B

JOINS SHEET 473-D

OTTAWA ST S
HOWE DR
WINDALE CRES
HILLSBOROUGH CRES
CARTIER DR
KIMBERLY CRES
WESTMOUNT RD E
LAURENTIAN DR
DARCY PL
VALLEYVIEW RD
NINE PINES RD
WILKINS DR
PINEDALE CRT
PINEDALE DR
WILLIAMSBURG RD
DUNSMERE CRT
DUNSMERE DR
Zone KIT 4
Zone KIT 5

Kitchener Utilities
Water Quarter Grid
Atlas Map Sheet 473-A

Air Release
Blowoff
Pressure Reducing
Valve
Valve #
Chamber
Well

WTP Treatment Plant
Bacteriological Sampling Location
Plastic Main
S F M Sanitary Force Main
Water Service Pipe
Parcel with Unusual Private Water Service Connection

Main Ownership
Kitchener
Region
Dual

Hydrant Flushing
Hydrant #
Both Fall And Regular
New Development
Regular
All Other

Main Diameter
25mm (1")
38mm (1.5")
50mm (2")
75mm (3")
100mm (4")
150mm (6")
200mm (8")
250mm (10")
300mm (12")
350mm (14")
400mm (16")
450mm(18")
600mm (24")
750mm (30")
900mm (36")
1200mm (48")

N W E S

0 20 40 60 80 100 m

451-C	452-D	452-C
472-B	473-A	473-B
472-C	473-D	473-C

Kitchener Utilities

Corporate Services
Technology Innovation and Services
Geospatial Data and Analytics
July 3, 2025

DISCLAIMER: This document is subject to copyright and may only be used for your personal, non-commercial use, provided you keep intact the copyright notice. The City of Kitchener assumes no responsibility for any errors, and is not liable for any damages of any kind resulting from the use of, or reliance on, the information contained in this document. The City of Kitchener does not make any representations or warranty, express or implied, concerning the accuracy, quality, likely results or reliability of the use of the information contained in this document. © 2025 The Corporation of the City of Kitchener. Some portions of this publication are produced using information under licensed use from Teranet ©1998 Protected by Copyright - May not be reproduced without Permission THIS IS NOT A PLAN OF SURVEY - PROJECTION: UTM NAD 83 zone 17

JOINS SHEET 452-C

JOINS SHEET 473-A

JOINS SHEET 474-A

JOINS SHEET 473-C

Kitchener Utilities
Water Quarter Grid
Atlas Map Sheet 473-B

Valve #

Air Release
Blowoff
Pressure Reducing
Valve
Chamber
Well

Treatment Plant
Bacteriological Sampling Location
Plastic Main
Sanitary Force Main
Water Service Pipe
Parcel with Unusual Private Water Service Connection

Main Ownership
Kitchener
Region
Dual

Hydrant Flushing
Hydrant #
Both Fall And Regular
New Development
Regular
All Other

Main Diameter
25mm (1")
38mm (1.5")
50mm (2")
75mm (3")
100mm (4")
150mm (6")
200mm (8")
250mm (10")
300mm (12")
350mm (14")
400mm (16")
450mm(18")
600mm (24")
750mm (30")
900mm (36")
1200mm (48")

N W E S

0 20 40 60 80 100 m

452-D	452-C	453-D
473-A	473-B	474-A
473-D	473-C	474-D

Kitchener Utilities

Corporate Services
Technology Innovation and Services
Geospatial Data and Analytics
July 3, 2025

DISCLAIMER: This document is subject to copyright and may only be used for your personal, non-commercial use, provided you keep intact the copyright notice. The City of Kitchener assumes no responsibility for any errors, and is not liable for any damages of any kind resulting from the use of, or reliance on, the information contained in this document. The City of Kitchener does not make any representations or warranty, express or implied, concerning the accuracy, quality, likely results or reliability of the use of the information contained in this document. © 2025 The Corporation of the City of Kitchener. Some portions of this publication are produced using information under licensed use from Teranet ©1998 Protected by Copyright - May not be reproduced without Permission THIS IS NOT A PLAN OF SURVEY - PROJECTION: UTM NAD 83 zone 17

JOINS SHEET 473-B
JOINS SHEET 473-D
JOINS SHEET 474-D
JOINS SHEET 493-B

Kitchener Utilities
Water Quarter Grid
Atlas Map Sheet 473-C

Air Release
Blowoff
Pressure Reducing
Valve # Valve
Chamber
Well

Treatment Plant
Bacteriological Sampling Location
Plastic Main
SFM Sanitary Force Main
Water Service Pipe
Parcel with Unusual Private Water Service Connection

Main Ownership
Kitchener
Region
Dual

Hydrant Flushing
Hydrant #
Both Fall And Regular
New Development
Regular
All Other

Main Diameter
25mm (1")
38mm (1.5")
50mm (2")
75mm (3")
100mm (4")
150mm (6")
200mm (8")
250mm (10")
300mm (12")
350mm (14")
400mm (16")
450mm(18")
600mm (24")
750mm (30")
900mm (36")
1200mm (48")

N W E S

0 20 40 60 80 100 m

473-A	473-B	474-A
473-D	473-C	474-D
493-A	493-B	494-A

Kitchener Utilities

KITCHENER
Corporate Services
Technology Innovation and Services
Geospatial Data and Analytics
July 3, 2025

DISCLAIMER: This document is subject to copyright and may only be used for your personal, non-commercial use, provided you keep intact the copyright notice. The City of Kitchener assumes no responsibility for any errors, and is not liable for any damages of any kind resulting from the use of, or reliance on, the information contained in this document. The City of Kitchener does not make any representations or warranty, express or implied, concerning the accuracy, quality, likely results or reliability of the use of the information contained in this document. © 2025 The Corporation of the City of Kitchener. Some portions of this publication are produced using information under licensed use from Teranet ©1998 Protected by Copyright - May not be reproduced without Permission THIS IS NOT A PLAN OF SURVEY - PROJECTION: UTM NAD 83 zone 17

JOINS SHEET 473-A

JOINS SHEET 472-C

JOINS SHEET 473-C

JOINS SHEET 493-A

Kitchener Utilities
Water Quarter Grid
Atlas Map Sheet 473-D

Air Release
Blowoff
Pressure Reducing
Valve #
Valve
Chamber
Well

Treatment Plant
Bacteriological Sampling Location
Plastic Main
S F M Sanitary Force Main
Water Service Pipe
Parcel with Unusual Private Water Service Connection

Main Ownership
Kitchener
Region
Dual

Hydrant Flushing
Hydrant #
Both Fall And Regular
New Development
Regular
All Other

Main Diameter
25mm (1")
38mm (1.5")
50mm (2")
75mm (3")
100mm (4")
150mm (6")
200mm (8")
250mm (10")
300mm (12")
350mm (14")
400mm (16")
450mm(18")
600mm (24")
750mm (30")
900mm (36")
1200mm (48")

N W E S

0 20 40 60 80 100 m

472-B	473-A	473-B
472-C	473-D	473-C
492-B	493-A	493-B

Kitchener Utilities

KITCHENER
Corporate Services
Technology Innovation and Services
Geospatial Data and Analytics
July 3, 2025

DISCLAIMER: This document is subject to copyright and may only be used for your personal, non-commercial use, provided you keep intact the copyright notice. The City of Kitchener assumes no responsibility for any errors, and is not liable for any damages of any kind resulting from the use of, or reliance on, the information contained in this document. The City of Kitchener does not make any representations or warranty, express or implied, concerning the accuracy, quality, likely results or reliability of the use of the information contained in this document. © 2025 The Corporation of the City of Kitchener. Some portions of this publication are produced using information under licensed use from Teranet ©1998 Protected by Copyright - May not be reproduced without Permission THIS IS NOT A PLAN OF SURVEY - PROJECTION: UTM NAD 83 zone 17

JOINS SHEET 453-D

JOINS SHEET 473-B

JOINS SHEET 474-B

JOINS SHEET 474-D

Kitchener Utilities
Water Quarter Grid
Atlas Map Sheet 474-A

Air Release
Blowoff
Pressure Reducing
Valve #
Valve
Chamber
Well

WTP Treatment Plant
Bacteriological Sampling Location
Plastic Main
S F M Sanitary Force Main
Water Service Pipe
Parcel with Unusual Private Water Service Connection

Main Ownership
Kitchener
Region
Dual

Hydrant Flushing
Hydrant #
Both Fall And Regular
New Development
Regular
All Other

Main Diameter
25mm (1")
38mm (1.5")
50mm (2")
75mm (3")
100mm (4")
150mm (6")
200mm (8")
250mm (10")
300mm (12")
350mm (14")
400mm (16")
450mm(18")
600mm (24")
750mm (30")
900mm (36")
1200mm (48")

N W E S

0 20 40 60 80 100 m

452-C	453-D	453-C
473-B	474-A	474-B
473-C	474-D	474-C

Kitchener Utilities

KITCHENER
Corporate Services
Technology Innovation and Services
Geospatial Data and Analytics
July 3, 2025

DISCLAIMER: This document is subject to copyright and may only be used for your personal, non-commercial use, provided you keep intact the copyright notice. The City of Kitchener assumes no responsibility for any errors, and is not liable for any damages of any kind resulting from the use of, or reliance on, the information contained in this document. The City of Kitchener does not make any representations or warranty, express or implied, concerning the accuracy, quality, likely results or reliability of the use of the information contained in this document. © 2025 The Corporation of the City of Kitchener. Some portions of this publication are produced using information under licensed use from Teranet ©1998 Protected by Copyright - May not be reproduced without Permission THIS IS NOT A PLAN OF SURVEY - PROJECTION: UTM NAD 83 zone 17

JOINS SHEET 453-C

JOINS SHEET 474-A

JOINS SHEET 475-A

JOINS SHEET 474-C

Kitchener Utilities
Water Quarter Grid
Atlas Map Sheet 474-B

Air Release
Blowoff
Pressure Reducing
Valve
Chamber
Well

Treatment Plant
Bacteriological Sampling Location
Plastic Main
Sanitary Force Main
Water Service Pipe
Parcel with Unusual Private Water Service Connection

Main Ownership
Kitchener
Region
Dual

Hydrant Flushing
Both Fall And Regular
New Development
Regular
All Other

Main Diameter
25mm (1")
38mm (1.5")
50mm (2")
75mm (3")
100mm (4")
150mm (6")
200mm (8")
250mm (10")
300mm (12")
350mm (14")
400mm (16")
450mm(18")
600mm (24")
750mm (30")
900mm (36")
1200mm (48")

N W E S

0 20 40 60 80 100 m

453-D	453-C	454-D
474-A	474-B	475-A
474-D	474-C	475-D

Kitchener Utilities

KITCHENER
Corporate Services
Technology Innovation and Services
Geospatial Data and Analytics
July 3, 2025

DISCLAIMER: This document is subject to copyright and may only be used for your personal, non-commercial use, provided you keep intact the copyright notice. The City of Kitchener assumes no responsibility for any errors, and is not liable for any damages of any kind resulting from the use of, or reliance on, the information contained in this document. The City of Kitchener does not make any representations or warranty, express or implied, concerning the accuracy, quality, likely results or reliability of the use of the information contained in this document. © 2025 The Corporation of the City of Kitchener. Some portions of this publication are produced using information under licensed use from Teranet ©1998 Protected by Copyright - May not be reproduced without Permission THIS IS NOT A PLAN OF SURVEY - PROJECTION: UTM NAD 83 zone 17

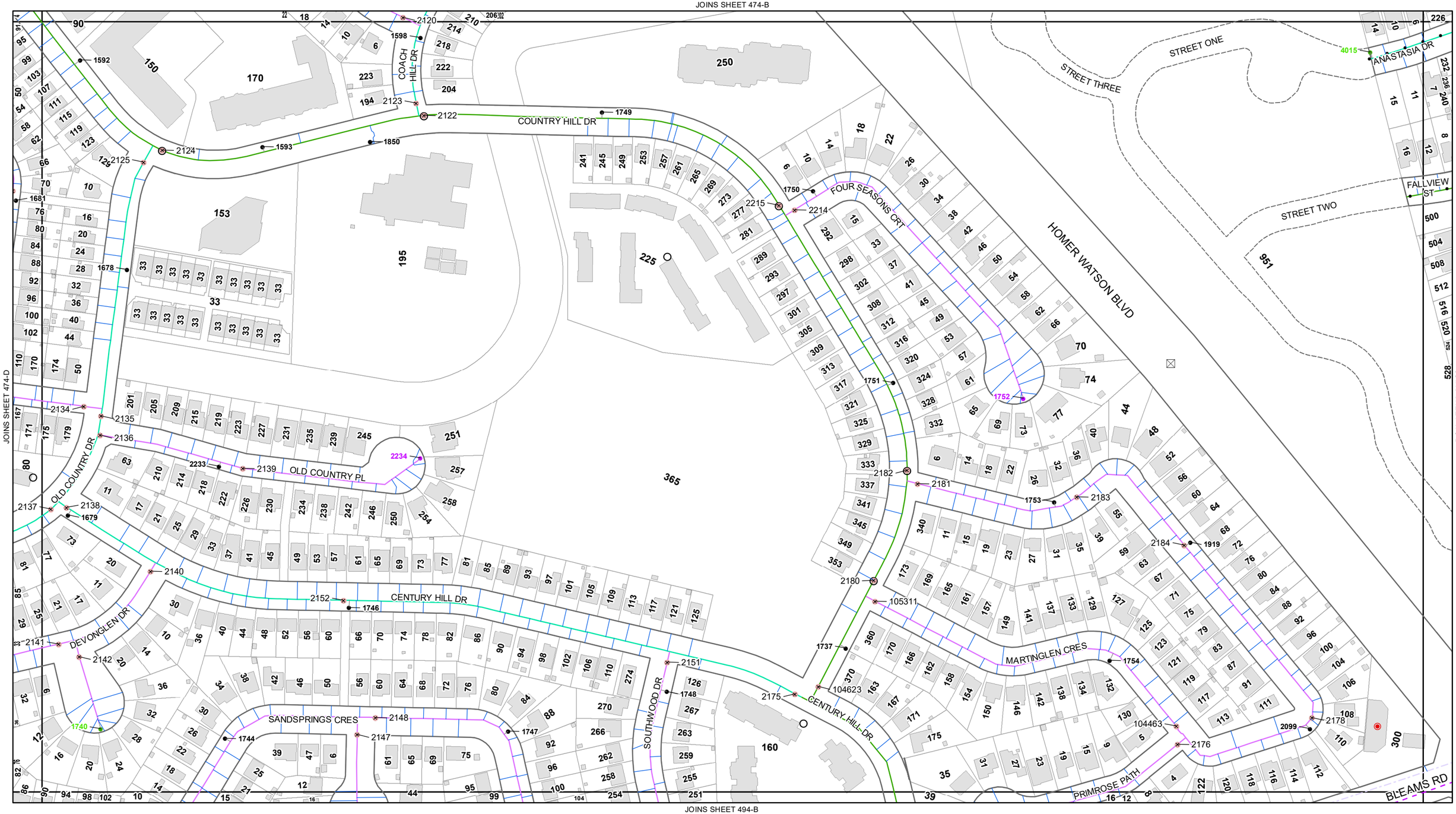

Kitchener Utilities
Water Quarter Grid
Atlas Map Sheet 474-C

Valve #

- Air Release
- Blowoff
- Pressure Reducing Valve
- Chamber
- Well
- WTP Treatment Plant
- Bacteriological Sampling Location
- Plastic Main
- SFM Sanitary Force Main
- Water Service Pipe
- Parcel with Unusual Private Water Service Connection

Main Ownership
- Kitchener
- Region
- Dual

Hydrant Flushing (Hydrant #)
- Both Fall And Regular
- New Development
- Regular
- All Other

Main Diameter
- 25mm (1")
- 38mm (1.5")
- 50mm (2")
- 75mm (3")
- 100mm (4")
- 150mm (6")
- 200mm (8")
- 250mm (10")
- 300mm (12")
- 350mm (14")
- 400mm (16")
- 450mm(18")
- 600mm (24")
- 750mm (30")
- 900mm (36")
- 1200mm (48")

N W E S

0 20 40 60 80 100 m



474-A	474-B	475-A
474-D	474-C	475-D
494-A	494-B	495-A

Kitchener Utilities

KITCHENER
Corporate Services
Technology Innovation and Services
Geospatial Data and Analytics
July 3, 2025

DISCLAIMER: This document is subject to copyright and may only be used for your personal, non-commercial use, provided you keep intact the copyright notice. The City of Kitchener assumes no responsibility for any errors, and is not liable for any damages of any kind resulting from the use of, or reliance on, the information contained in this document. The City of Kitchener does not make any representations or warranty, express or implied, concerning the accuracy, quality, likely results or reliability of the use of the information contained in this document. © 2025 The Corporation of the City of Kitchener. Some portions of this publication are produced using information under licensed use from Teranet ©1998 Protected by Copyright - May not be reproduced without Permission THIS IS NOT A PLAN OF SURVEY - PROJECTION: UTM NAD 83 zone 17

JOINS SHEET 474-A

JOINS SHEET 473-C

JOINS SHEET 474-C

JOINS SHEET 494-A

Kitchener Utilities
Water Quarter Grid
Atlas Map Sheet 474-D

Air Release
Blowoff
Pressure Reducing Valve
Valve #
Chamber
Well

Treatment Plant
Bacteriological Sampling Location
Plastic Main
SFM Sanitary Force Main
Water Service Pipe
Parcel with Unusual Private Water Service Connection

Main Ownership
Kitchener
Region
Dual

Hydrant Flushing
Hydrant #
Both Fall And Regular
New Development
Regular
All Other

Main Diameter
25mm (1")
38mm (1.5")
50mm (2")
75mm (3")
100mm (4")
150mm (6")
200mm (8")
250mm (10")
300mm (12")
350mm (14")
400mm (16")
450mm(18")
600mm (24")
750mm (30")
900mm (36")
1200mm (48")

N W E S

0 20 40 60 80 100 m

473-B	474-A	474-B
473-C	474-D	474-C
493-B	494-A	494-B

Kitchener Utilities

Corporate Services
Technology Innovation and Services
Geospatial Data and Analytics
July 3, 2025

DISCLAIMER: This document is subject to copyright and may only be used for your personal, non-commercial use, provided you keep intact the copyright notice. The City of Kitchener assumes no responsibility for any errors, and is not liable for any damages of any kind resulting from the use of, or reliance on, the information contained in this document. The City of Kitchener does not make any representations or warranty, express or implied, concerning the accuracy, quality, likely results or reliability of the use of the information contained in this document. © 2025 The Corporation of the City of Kitchener. Some portions of this publication are produced using information under licensed use from Teranet ©1998 Protected by Copyright - May not be reproduced without Permission THIS IS NOT A PLAN OF SURVEY - PROJECTION: UTM NAD 83 zone 17

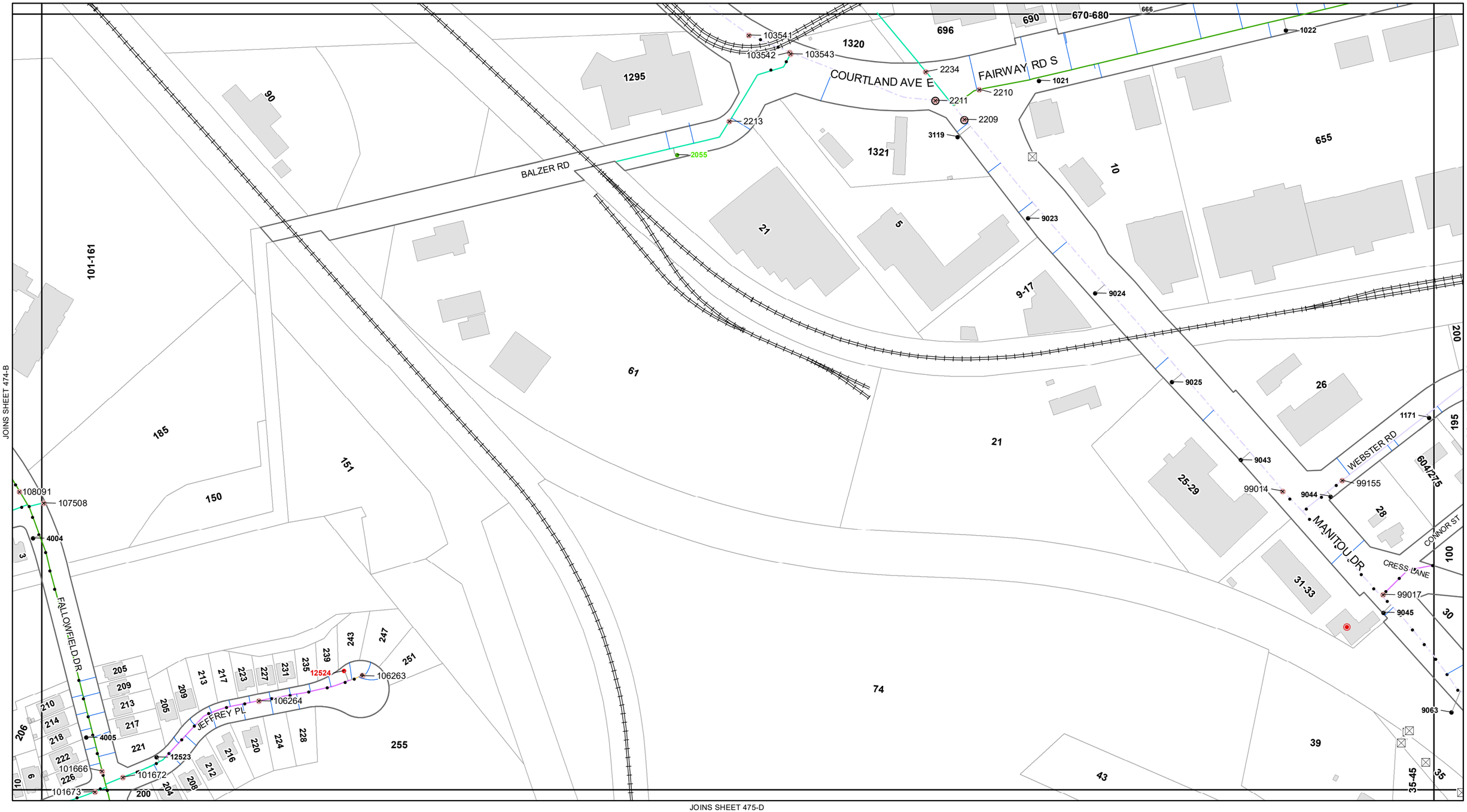

Kitchener Utilities
Water Quarter Grid
Atlas Map Sheet 475-A

Valve #

- Air Release
- Blowoff
- Pressure Reducing Valve
- Chamber
- Well
- WTP Treatment Plant
- Bacteriological Sampling Location
- Plastic Main
- SFM Sanitary Force Main
- Water Service Pipe
- Parcel with Unusual Private Water Service Connection

Main Ownership
- Kitchener
- Region
- Dual

Hydrant Flushing
Hydrant #
- Both Fall And Regular
- New Development
- Regular
- All Other

Main Diameter
- 25mm (1")
- 38mm (1.5")
- 50mm (2")
- 75mm (3")
- 100mm (4")
- 150mm (6")
- 200mm (8")
- 250mm (10")
- 300mm (12")
- 350mm (14")
- 400mm (16")
- 450mm(18")
- 600mm (24")
- 750mm (30")
- 900mm (36")
- 1200mm (48")

N W E S

0 20 40 60 80 100 m

453-C	454-D	454-C
474-B	475-A	475-B
474-C	475-D	475-C

Kitchener Utilities

KITCHENER
Corporate Services
Technology Innovation and Services
Geospatial Data and Analytics
July 3, 2025

DISCLAIMER: This document is subject to copyright and may only be used for your personal, non-commercial use, provided you keep intact the copyright notice. The City of Kitchener assumes no responsibility for any errors, and is not liable for any damages of any kind resulting from the use of, or reliance on, the information contained in this document. The City of Kitchener does not make any representations or warranty, express or implied, concerning the accuracy, quality, likely results or reliability of the use of the information contained in this document. © 2025 The Corporation of the City of Kitchener. Some portions of this publication are produced using information under licensed use from Teranet ©1998 Protected by Copyright - May not be reproduced without Permission THIS IS NOT A PLAN OF SURVEY - PROJECTION: UTM NAD 83 zone 17

JOINS SHEET 454-C

JOINS SHEET 475-A

JOINS SHEET 476-A

569-579
549
509
385
225
655
589
555
10073
WILSON AVE
2205
1
80
40-68
200
170
160
90
26
951
WEBSTER RD
1172
1171
112093
2203
698
50
195
171
604/275
2202
950
28
CONNOR ST
100
101
55
731
10
85
2201
3365
114281
114181
16024
114182
16023
745
CRESS LANE
30
MANITOU DR
GOODRICH DR
9063
WTP
99018
WTP
34
771
805-877
WILSON AVE
1-45/780
131
36
99154
9064
99033
35
35-45

JOINS SHEET 475-C

Kitchener Utilities
Water Quarter Grid
Atlas Map Sheet 475-B

Valve #

- Air Release
- Blowoff
- Pressure Reducing Valve
- Chamber
- Well
- WTP Treatment Plant
- Bacteriological Sampling Location
- Plastic Main
- SFM Sanitary Force Main
- Water Service Pipe
- Parcel with Unusual Private Water Service Connection

Main Ownership
- Kitchener
- Region
- Dual

Hydrant Flushing
Hydrant #
- Both Fall And Regular
- New Development
- Regular
- All Other

Main Diameter
- 25mm (1")
- 38mm (1.5")
- 50mm (2")
- 75mm (3")
- 100mm (4")
- 150mm (6")
- 200mm (8")
- 250mm (10")
- 300mm (12")
- 350mm (14")
- 400mm (16")
- 450mm(18")
- 600mm (24")
- 750mm (30")
- 900mm (36")
- 1200mm (48")

N W E S

0 20 40 60 80 100 m



454-D	454-C	455-D
475-A	475-B	476-A
475-D	475-C	476-D

Kitchener Utilities

KITCHENER
Corporate Services
Technology Innovation and Services
Geospatial Data and Analytics
July 3, 2025

DISCLAIMER: This document is subject to copyright and may only be used for your personal, non-commercial use, provided you keep intact the copyright notice. The City of Kitchener assumes no responsibility for any errors, and is not liable for any damages of any kind resulting from the use of, or reliance on, the information contained in this document. The City of Kitchener does not make any representations or warranty, express or implied, concerning the accuracy, quality, likely results or reliability of the use of the information contained in this document. © 2025 The Corporation of the City of Kitchener. Some portions of this publication are produced using information under licensed use from Teranet ©1998 Protected by Copyright - May not be reproduced without Permission THIS IS NOT A PLAN OF SURVEY - PROJECTION: UTM NAD 83 zone 17

JOINS SHEET 475-B

JOINS SHEET 475-D

JOINS SHEET 476-D

JOINS SHEET 495-B

Kitchener Utilities
Water Quarter Grid
Atlas Map Sheet 475-C

Air Release
Blowoff
Pressure Reducing
Valve
Chamber
Well
Valve #
Treatment Plant
Bacteriological Sampling Location
Plastic Main
S F M Sanitary Force Main
Water Service Pipe
Parcel with Unusual Private Water Service Connection
Hydrant #

Main Ownership
Kitchener
Region
Dual

Hydrant Flushing
Both Fall And Regular
New Development
Regular
All Other

Main Diameter
25mm (1")
38mm (1.5")
50mm (2")
75mm (3")
100mm (4")
150mm (6")
200mm (8")
250mm (10")
300mm (12")
350mm (14")
400mm (16")
450mm(18")
600mm (24")
750mm (30")
900mm (36")
1200mm (48")

N W E S
0 20 40 60 80 100 m

475-A	475-B	476-A
475-D	475-C	476-D
495-A	495-B	

Kitchener Utilities

KITCHENER
Corporate Services
Technology Innovation and Services
Geospatial Data and Analytics
July 3, 2025

DISCLAIMER: This document is subject to copyright and may only be used for your personal, non-commercial use, provided you keep intact the copyright notice. The City of Kitchener assumes no responsibility for any errors, and is not liable for any damages of any kind resulting from the use of, or reliance on, the information contained in this document. The City of Kitchener does not make any representations or warranty, express or implied, concerning the accuracy, quality, likely results or reliability of the use of the information contained in this document. © 2025 The Corporation of the City of Kitchener. Some portions of this publication are produced using information under licensed use from Teranet ©1998 Protected by Copyright - May not be reproduced without Permission THIS IS NOT A PLAN OF SURVEY - PROJECTION: UTM NAD 83 zone 17

JOINS SHEET 475-A

JOINS SHEET 474-C

JOINS SHEET 475-C

JOINS SHEET 495-A

Kitchener Utilities
Water Quarter Grid
Atlas Map Sheet 475-D

Air Release
Blowoff
Pressure Reducing
Valve
Chamber
Well

Valve #

Treatment Plant
Bacteriological Sampling Location
Plastic Main
S F M Sanitary Force Main
Water Service Pipe
Parcel with Unusual Private Water Service Connection

Main Ownership
Kitchener
Region
Dual

Hydrant Flushing
Hydrant #
Both Fall And Regular
New Development
Regular
All Other

Main Diameter
25mm (1")
38mm (1.5")
50mm (2")
75mm (3")
100mm (4")
150mm (6")
200mm (8")
250mm (10")
300mm (12")
350mm (14")
400mm (16")
450mm(18")
600mm (24")
750mm (30")
900mm (36")
1200mm (48")

N
W E
S

0 20 40 60 80 100 m

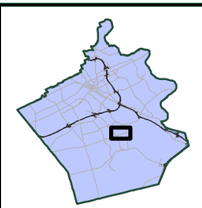

474-B	475-A	475-B
474-C	475-D	475-C
494-B	495-A	495-B

Kitchener Utilities

KITCHENER
Corporate Services
Technology Innovation and Services
Geospatial Data and Analytics
July 3, 2025

DISCLAIMER: This document is subject to copyright and may only be used for your personal, non-commercial use, provided you keep intact the copyright notice. The City of Kitchener assumes no responsibility for any errors, and is not liable for any damages of any kind resulting from the use of, or reliance on, the information contained in this document. The City of Kitchener does not make any representations or warranty, express or implied, concerning the accuracy, quality, likely results or reliability of the use of the information contained in this document. © 2025 The Corporation of the City of Kitchener. Some portions of this publication are produced using information under licensed use from Teranet ©1998 Protected by Copyright - May not be reproduced without Permission THIS IS NOT A PLAN OF SURVEY - PROJECTION: UTM NAD 83 zone 17

JOINS SHEET 455-D

JOINS SHEET 475-B

JOINS SHEET 476-B

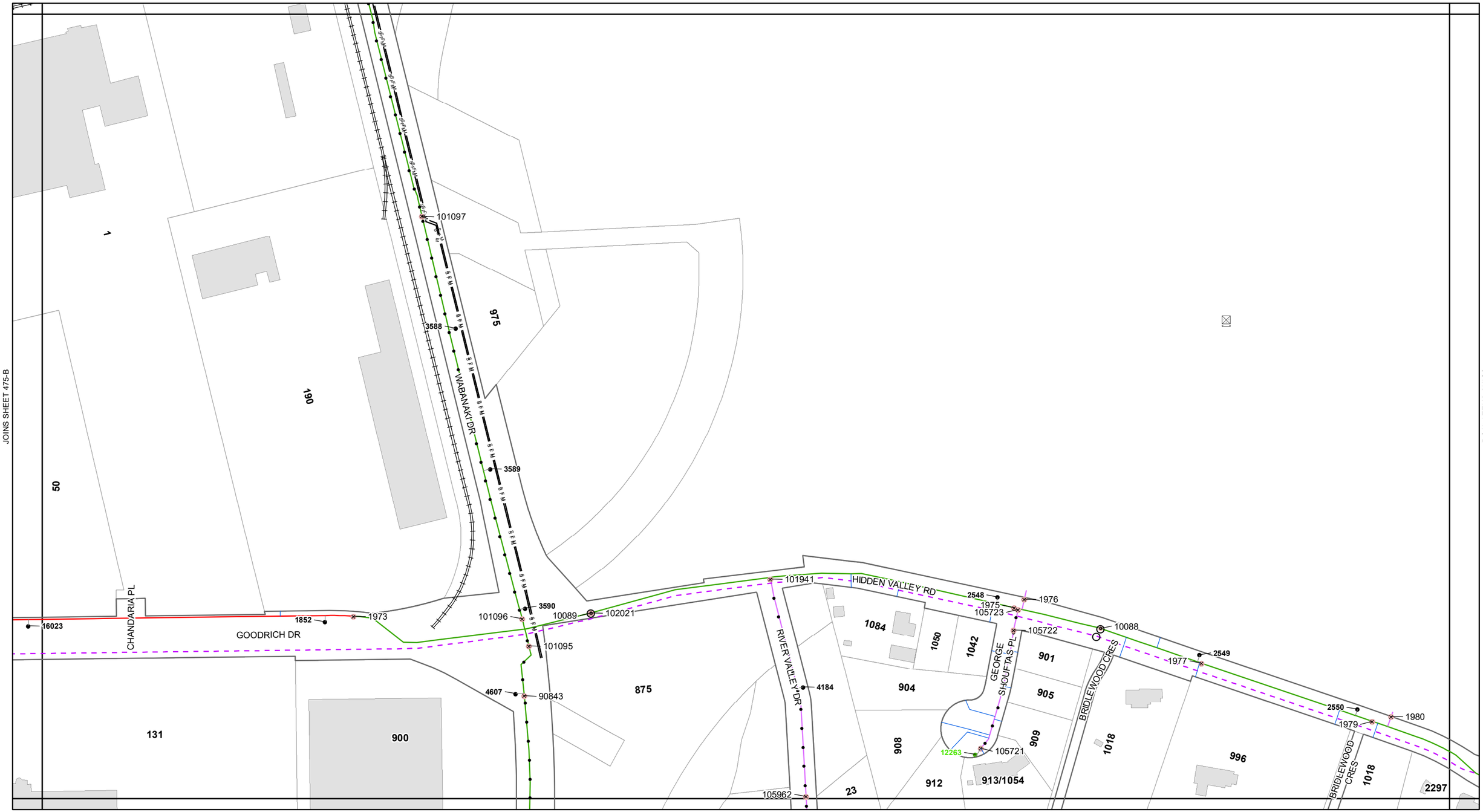

JOINS SHEET 476-D

Kitchener Utilities
Water Quarter Grid
Atlas Map Sheet 476-A

Valve #

- Air Release
- Blowoff
- Pressure Reducing Valve
- Chamber
- Well
- WTP Treatment Plant
- Bacteriological Sampling Location
- Plastic Main
- SFM Sanitary Force Main
- Water Service Pipe
- Parcel with Unusual Private Water Service Connection

Main Ownership
- Kitchener
- Region
- Dual

Hydrant Flushing

Hydrant #
- Both Fall And Regular
- New Development
- Regular
- All Other

Main Diameter
- 25mm (1")
- 38mm (1.5")
- 50mm (2")
- 75mm (3")
- 100mm (4")
- 150mm (6")
- 200mm (8")
- 250mm (10")
- 300mm (12")
- 350mm (14")
- 400mm (16")
- 450mm(18")
- 600mm (24")
- 750mm (30")
- 900mm (36")
- 1200mm (48")

N W E S

0 20 40 60 80 100 m



454-C	455-D	455-C
475-B	476-A	476-B
475-C	476-D	476-C

Kitchener Utilities

KITCHENER
Corporate Services
Technology Innovation and Services
Geospatial Data and Analytics
July 3, 2025

DISCLAIMER: This document is subject to copyright and may only be used for your personal, non-commercial use, provided you keep intact the copyright notice. The City of Kitchener assumes no responsibility for any errors, and is not liable for any damages of any kind resulting from the use of, or reliance on, the information contained in this document. The City of Kitchener does not make any representations or warranty, express or implied, concerning the accuracy, quality, likely results or reliability of the use of the information contained in this document. © 2025 The Corporation of the City of Kitchener. Some portions of this publication are produced using information under licensed use from Teranet ©1998 Protected by Copyright - May not be reproduced without Permission THIS IS NOT A PLAN OF SURVEY - PROJECTION: UTM NAD 83 zone 17

JOINS SHEET 455-C

JOINS SHEET 476-A

JOINS SHEET 477-A

602
620
640
645
668
672
681
691
069
710
735
775
730
748
760
3113
921
901
887
873
859
845
2297
1981
1982
2551
2296
HIDDEN VALLEY RD
Zone KIT 2E
Zone KIT 4

JOINS SHEET 476-C

Kitchener Utilities
Water Quarter Grid
Atlas Map Sheet 476-B

Valve #

- Air Release
- Blowoff
- Pressure Reducing Valve
- Chamber
- Well
- WTP Treatment Plant
- Bacteriological Sampling Location
- Plastic Main
- SFM Sanitary Force Main
- Water Service Pipe
- Parcel with Unusual Private Water Service Connection

Main Ownership
- Kitchener
- Region
- Dual

Hydrant Flushing
Hydrant #
- Both Fall And Regular
- New Development
- Regular
- All Other

Main Diameter
- 25mm (1")
- 38mm (1.5")
- 50mm (2")
- 75mm (3")
- 100mm (4")
- 150mm (6")
- 200mm (8")
- 250mm (10")
- 300mm (12")
- 350mm (14")
- 400mm (16")
- 450mm(18")
- 600mm (24")
- 750mm (30")
- 900mm (36")
- 1200mm (48")

N W E S

0 20 40 60 80 100 m

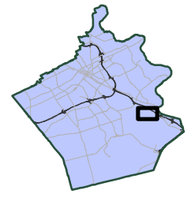

455-D	455-C	456-D
476-A	476-B	477-A
476-D	476-C	477-D

Kitchener Utilities

KITCHENER

Corporate Services
Technology Innovation and Services
Geospatial Data and Analytics
July 3, 2025

DISCLAIMER: This document is subject to copyright and may only be used for your personal, non-commercial use, provided you keep intact the copyright notice. The City of Kitchener assumes no responsibility for any errors, and is not liable for any damages of any kind resulting from the use of, or reliance on, the information contained in this document. The City of Kitchener does not make any representations or warranty, express or implied, concerning the accuracy, quality, likely results or reliability of the use of the information contained in this document. © 2025 The Corporation of the City of Kitchener. Some portions of this publication are produced using information under licensed use from Teranet ©1998 Protected by Copyright - May not be reproduced without Permission THIS IS NOT A PLAN OF SURVEY - PROJECTION: UTM NAD 83 zone 17

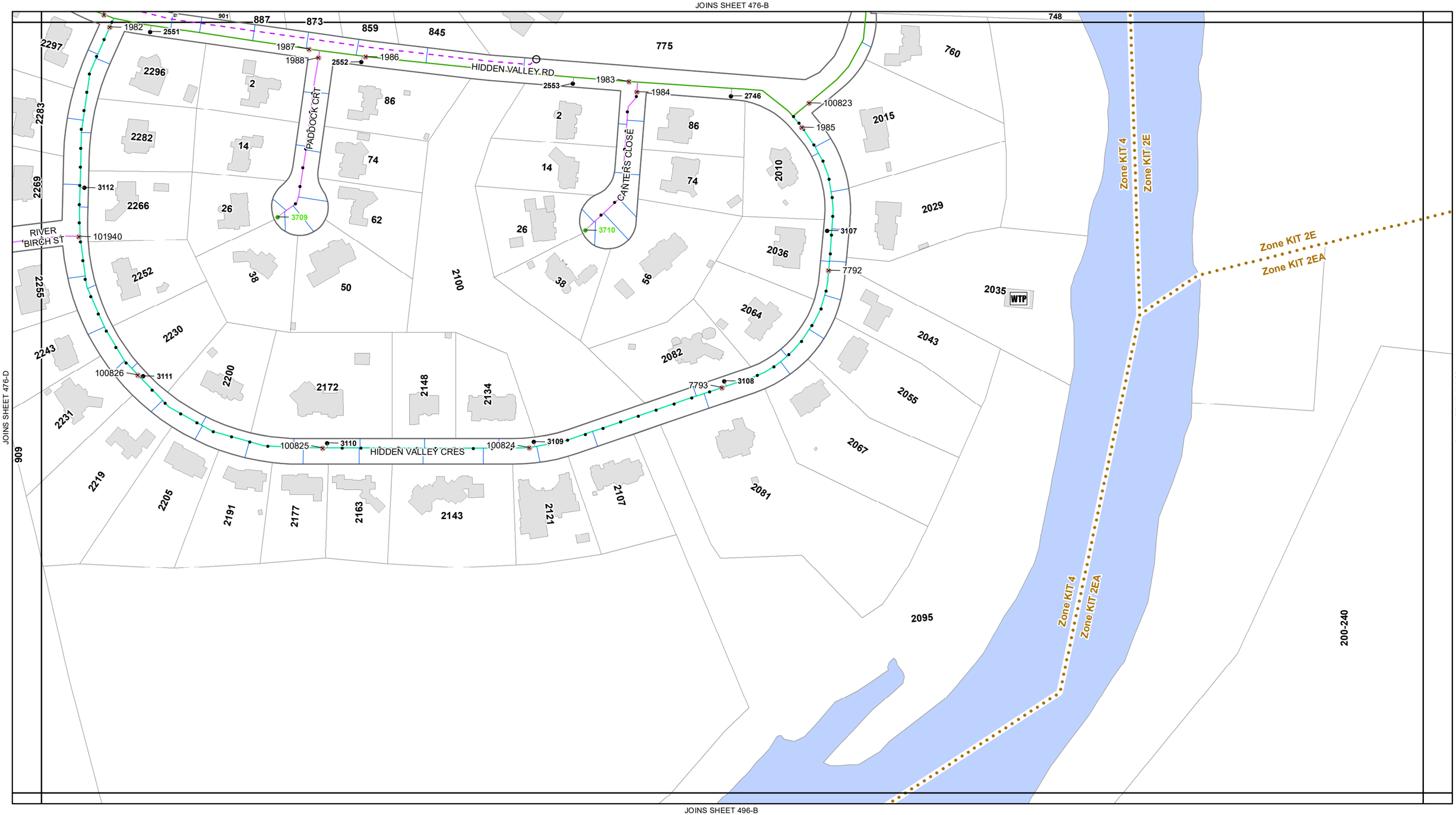

Kitchener Utilities Water Quarter Grid Atlas Map Sheet 476-C

Air Release
Blowoff
Pressure Reducing
Valve #
Valve
Chamber
Well
WTP Treatment Plant
Bacteriological Sampling Location
Plastic Main
SFM Sanitary Force Main
Water Service Pipe
Parcel with Unusual Private Water Service Connection

Main Ownership
Kitchener
Region
Dual

Hydrant Flushing
Hydrant #
Both Fall And Regular
New Development
Regular
All Other

Main Diameter
25mm (1")
38mm (1.5")
50mm (2")
75mm (3")
100mm (4")
150mm (6")
200mm (8")
250mm (10")
300mm (12")
350mm (14")
400mm (16")
450mm(18")
600mm (24")
750mm (30")
900mm (36")
1200mm (48")

N W E S

0 20 40 60 80 100 m

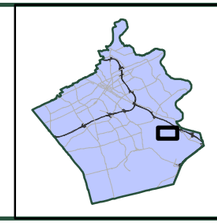

476-A	476-B	477-A
476-D	476-C	477-D
	496-B	497-A

Kitchener Utilities

KITCHENER
Corporate Services
Technology Innovation and Services
Geospatial Data and Analytics
July 3, 2025

DISCLAIMER: This document is subject to copyright and may only be used for your personal, non-commercial use, provided you keep intact the copyright notice. The City of Kitchener assumes no responsibility for any errors, and is not liable for any damages of any kind resulting from the use of, or reliance on, the information contained in this document. The City of Kitchener does not make any representations or warranty, express or implied, concerning the accuracy, quality, likely results or reliability of the use of the information contained in this document. © 2025 The Corporation of the City of Kitchener. Some portions of this publication are produced using information under licensed use from Teranet ©1998 Protected by Copyright - May not be reproduced without Permission THIS IS NOT A PLAN OF SURVEY - PROJECTION: UTM NAD 83 zone 17

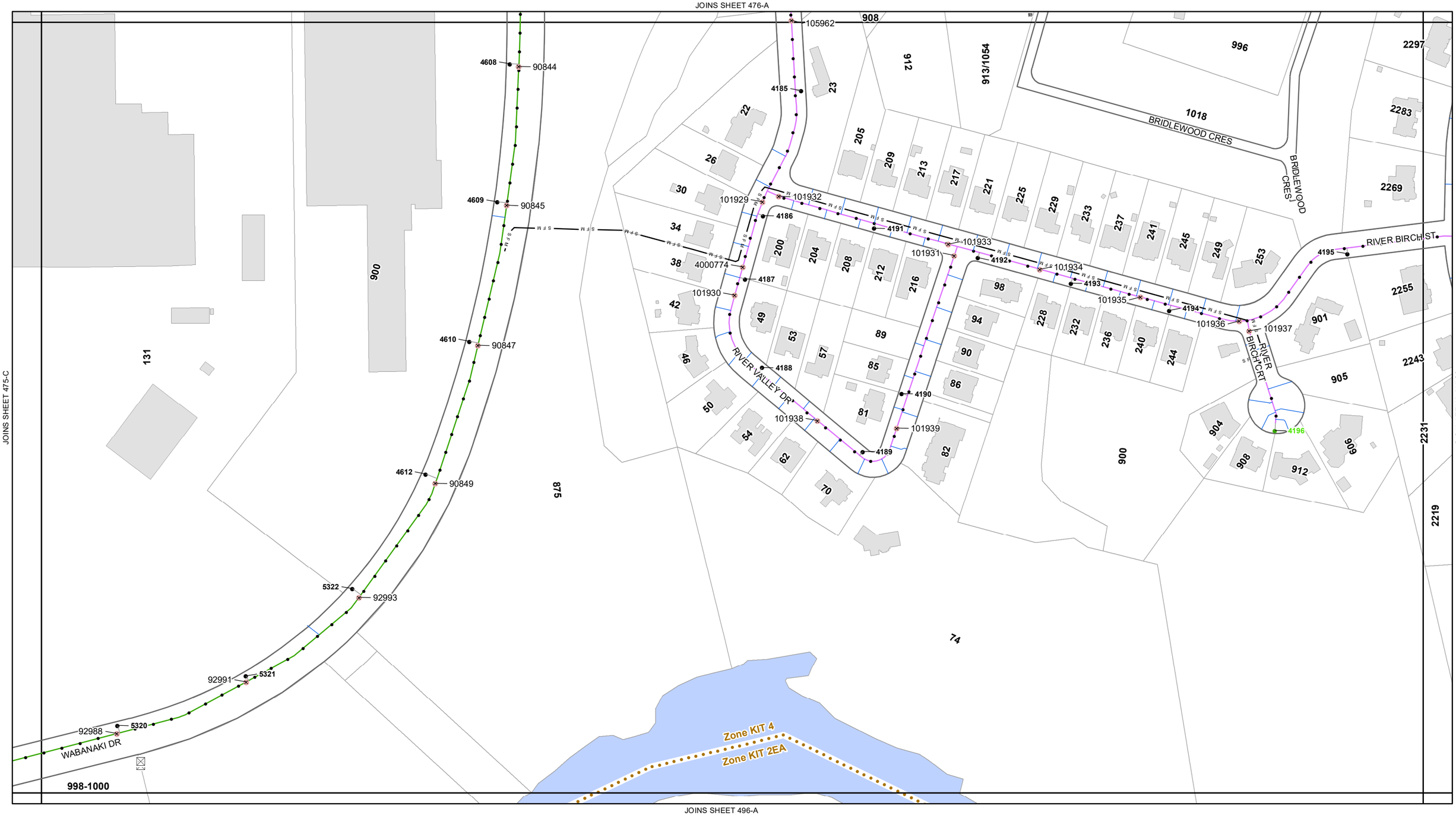

Kitchener Utilities Water Quarter Grid Atlas Map Sheet 476-D

Air Release
Blowoff
Pressure Reducing
Valve #
Valve
Chamber
Well
WTP Treatment Plant
Bacteriological Sampling Location
Plastic Main
SFM Sanitary Force Main
Water Service Pipe
Parcel with Unusual Private Water Service Connection

Main Ownership
Kitchener
Region
Dual

Hydrant Flushing
Hydrant #
Both Fall And Regular
New Development
Regular
All Other

Main Diameter
25mm (1")
38mm (1.5")
50mm (2")
75mm (3")
100mm (4")
150mm (6")
200mm (8")
250mm (10")
300mm (12")
350mm (14")
400mm (16")
450mm(18")
600mm (24")
750mm (30")
900mm (36")
1200mm (48")

N W E S

0 20 40 60 80 100 m

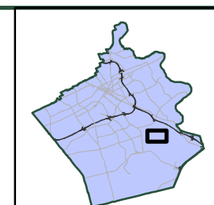

475-B	476-A	476-B
475-C	476-D	476-C
495-B		496-B

Kitchener Utilities

KITCHENER
Corporate Services
Technology Innovation and Services
Geospatial Data and Analytics
July 3, 2025

DISCLAIMER: This document is subject to copyright and may only be used for your personal, non-commercial use, provided you keep intact the copyright notice. The City of Kitchener assumes no responsibility for any errors, and is not liable for any damages of any kind resulting from the use of, or reliance on, the information contained in this document. The City of Kitchener does not make any representations or warranty, express or implied, concerning the accuracy, quality, likely results or reliability of the use of the information contained in this document. © 2025 The Corporation of the City of Kitchener. Some portions of this publication are produced using information under licensed use from Teranet ©1998 Protected by Copyright - May not be reproduced without Permission THIS IS NOT A PLAN OF SURVEY - PROJECTION: UTM NAD 83 zone 17

JOINS SHEET 456-D

JOINS SHEET 476-B

JOINS SHEET 477-B

3727

3763

3799

2253

3800

100327

3849

3850

3880

4164

KING ST E

Zone CAM 2W

Zone-KIT-2E

10078

32 24 18 10

JOINS SHEET 477-D

Kitchener Utilities
Water Quarter Grid
Atlas Map Sheet 477-A

Valve #

- Air Release
- Blowoff
- Pressure Reducing Valve
- Chamber
- Well
- WTP Treatment Plant
- Bacteriological Sampling Location
- Plastic Main
- SFM Sanitary Force Main
- Water Service Pipe
- Parcel with Unusual Private Water Service Connection

Main Ownership

- Kitchener
- Region
- Dual

Hydrant Flushing

Hydrant #

- Both Fall And Regular
- New Development
- Regular
- All Other

Main Diameter

- 25mm (1")
- 38mm (1.5")
- 50mm (2")
- 75mm (3")
- 100mm (4")
- 150mm (6")
- 200mm (8")
- 250mm (10")
- 300mm (12")
- 350mm (14")
- 400mm (16")
- 450mm(18")
- 600mm (24")
- 750mm (30")
- 900mm (36")
- 1200mm (48")

N W E S

0 20 40 60 80 100 m



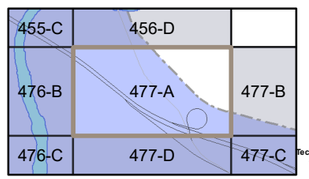

Kitchener Utilities

KITCHENER

Corporate Services
Technology Innovation and Services
Geospatial Data and Analytics
July 3, 2025

DISCLAIMER: This document is subject to copyright and may only be used for your personal, non-commercial use, provided you keep intact the copyright notice. The City of Kitchener assumes no responsibility for any errors, and is not liable for any damages of any kind resulting from the use of, or reliance on, the information contained in this document. The City of Kitchener does not make any representations or warranty, express or implied, concerning the accuracy, quality, likely results or reliability of the use of the information contained in this document. © 2025 The Corporation of the City of Kitchener. Some portions of this publication are produced using information under licensed use from Teranet ©1998 Protected by Copyright - May not be reproduced without Permission THIS IS NOT A PLAN OF SURVEY - PROJECTION: UTM NAD 83 zone 17

No neighboring sheet to the north

JOINS SHEET 477-A

No neighboring sheet to the east

3880

100392

Zone CAM 2W

Zone KIT 2E

4164

200

JOINS SHEET 477-C

Kitchener Utilities
Water Quarter Grid
Atlas Map Sheet 477-B

Valve #

- Air Release
- Blowoff
- Pressure Reducing Valve
- Chamber
- Well
- WTP Treatment Plant
- Bacteriological Sampling Location
- Plastic Main
- SFM Sanitary Force Main
- Water Service Pipe
- Parcel with Unusual Private Water Service Connection

Main Ownership

- Kitchener
- Region
- Dual

Hydrant Flushing

Hydrant #

- Both Fall And Regular
- New Development
- Regular
- All Other

Main Diameter

- 25mm (1")
- 38mm (1.5")
- 50mm (2")
- 75mm (3")
- 100mm (4")
- 150mm (6")
- 200mm (8")
- 250mm (10")
- 300mm (12")
- 350mm (14")
- 400mm (16")
- 450mm(18")
- 600mm (24")
- 750mm (30")
- 900mm (36")
- 1200mm (48")

N W E S

0 20 40 60 80 100 m



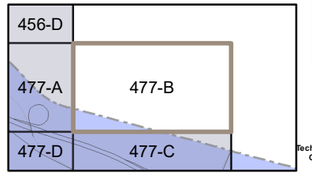

Kitchener Utilities

KITCHENER
Corporate Services
Technology Innovation and Services
Geospatial Data and Analytics
July 3, 2025

DISCLAIMER: This document is subject to copyright and may only be used for your personal, non-commercial use, provided you keep intact the copyright notice. The City of Kitchener assumes no responsibility for any errors, and is not liable for any damages of any kind resulting from the use of, or reliance on, the information contained in this document. The City of Kitchener does not make any representations or warranty, express or implied, concerning the accuracy, quality, likely results or reliability of the use of the information contained in this document. © 2025 The Corporation of the City of Kitchener. Some portions of this publication are produced using information under licensed use from Teranet ©1998 Protected by Copyright - May not be reproduced without Permission THIS IS NOT A PLAN OF SURVEY - PROJECTION: UTM NAD 83 zone 17

JOINS SHEET 477-B

JOINS SHEET 477-D

JOINS SHEET 478-D

4164

200

Zone CAM 2W

Zone KIT 2E

4166

WTP 180

2915

KING ST E

4202

4169

4210

33-35

102266

100300

100399

SPORTSWORLD DR

100040

2914

100041

100042

2916

4195

100039

100038

4220

100045

100037

2912

4278

80

GRAND HILL DR

DEER RIDGE DR

280

2913

284

100043

100044

4233

65

SPORTSWORLD CROSSING RD

4282-4290/25

2911

4271-4299

50/60-100

4300

JOINS SHEET 497-B

Kitchener Utilities
Water Quarter Grid
Atlas Map Sheet 477-C

Valve #

- Air Release
- Blowoff
- Pressure Reducing Valve
- Chamber
- Well
- WTP Treatment Plant
- Bacteriological Sampling Location
- Plastic Main
- SFM Sanitary Force Main
- Water Service Pipe
- Parcel with Unusual Private Water Service Connection

Main Ownership

- Kitchener
- Region
- Dual

Hydrant Flushing

Hydrant #

- Both Fall And Regular
- New Development
- Regular
- All Other

Main Diameter

- 25mm (1")
- 38mm (1.5")
- 50mm (2")
- 75mm (3")
- 100mm (4")
- 150mm (6")
- 200mm (8")
- 250mm (10")
- 300mm (12")
- 350mm (14")
- 400mm (16")
- 450mm(18")
- 600mm (24")
- 750mm (30")
- 900mm (36")
- 1200mm (48")

N W E S

0 20 40 60 80 100 m



477-A	477-B	
477-D	477-C	
497-A	497-B	498-A

Kitchener Utilities

KITCHENER
Corporate Services
Technology Innovation and Services
Geospatial Data and Analytics
July 3, 2025

DISCLAIMER: This document is subject to copyright and may only be used for your personal, non-commercial use, provided you keep intact the copyright notice. The City of Kitchener assumes no responsibility for any errors, and is not liable for any damages of any kind resulting from the use of, or reliance on, the information contained in this document. The City of Kitchener does not make any representations or warranty, express or implied, concerning the accuracy, quality, likely results or reliability of the use of the information contained in this document. © 2025 The Corporation of the City of Kitchener. Some portions of this publication are produced using information under licensed use from Teranet ©1998 Protected by Copyright - May not be reproduced without Permission THIS IS NOT A PLAN OF SURVEY - PROJECTION: UTM NAD 83 zone 17

JOINS SHEET 477-A

JOINS SHEET 476-C

JOINS SHEET 477-C

JOINS SHEET 497-A

GRAND HILL DR
THE CRESTWAY
THE KIRKSWAY
GRAND HILL DR
KING ST E
FOLLEYS LANE
WAGON ST
WINIFRED ST
BADEN CRT
DEER RIDGE DR
Zone KIT 2E
Zone KIT 2EA
Zone KIT 2E
200-240
4164
4166
4166
4169
4195
4271-4299

Kitchener Utilities
Water Quarter Grid
Atlas Map Sheet 477-D

Air Release
Blowoff
Pressure Reducing
Valve
Valve #
Chamber
Well

Treatment Plant
Bacteriological Sampling Location
Plastic Main
S F M Sanitary Force Main
Water Service Pipe
Parcel with Unusual Private Water Service Connection

Main Ownership
Kitchener
Region
Dual

Hydrant Flushing
Hydrant #
Both Fall And Regular
New Development
Regular
All Other

Main Diameter
25mm (1")
38mm (1.5")
50mm (2")
75mm (3")
100mm (4")
150mm (6")
200mm (8")
250mm (10")
300mm (12")
350mm (14")
400mm (16")
450mm(18")
600mm (24")
750mm (30")
900mm (36")
1200mm (48")

N
W E
S
0 20 40 60 80 100 m

476-B	477-A	477-B
476-C	477-D	477-C
496-B	497-A	497-B

Kitchener Utilities

KITCHENER
Corporate Services
Technology Innovation and Services
Geospatial Data and Analytics
July 3, 2025

DISCLAIMER: This document is subject to copyright and may only be used for your personal, non-commercial use, provided you keep intact the copyright notice. The City of Kitchener assumes no responsibility for any errors, and is not liable for any damages of any kind resulting from the use of, or reliance on, the information contained in this document. The City of Kitchener does not make any representations or warranty, express or implied, concerning the accuracy, quality, likely results or reliability of the use of the information contained in this document. © 2025 The Corporation of the City of Kitchener. Some portions of this publication are produced using information under licensed use from Teranet ©1998 Protected by Copyright - May not be reproduced without Permission THIS IS NOT A PLAN OF SURVEY - PROJECTION: UTM NAD 83 zone 17

JOINS SHEET 471-D

No neighboring sheet to the west

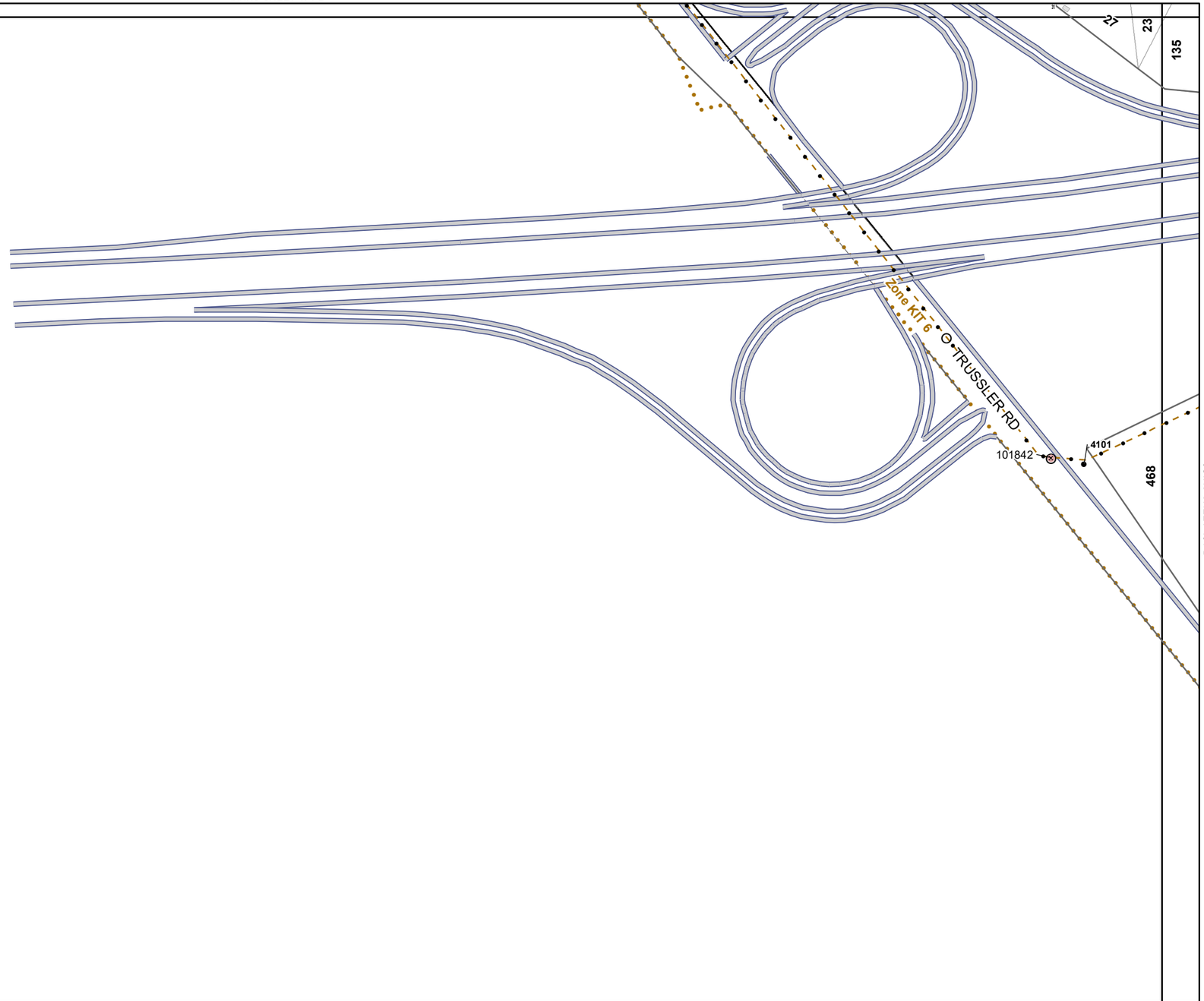

JOINS SHEET 491-B

No neighboring sheet to the north

Kitchener Utilities
Water Quarter Grid
Atlas Map Sheet 491-A

Valve #

- Air Release
- Blowoff
- Pressure Reducing Valve
- Chamber
- Well
- WTP Treatment Plant
- Bacteriological Sampling Location
- Plastic Main
- SFM Sanitary Force Main
- Water Service Pipe
- Parcel with Unusual Private Water Service Connection

Main Ownership

- Kitchener
- Region
- Dual

Hydrant Flushing

Hydrant #

- Both Fall And Regular
- New Development
- Regular
- All Other

Main Diameter

- 25mm (1")
- 38mm (1.5")
- 50mm (2")
- 75mm (3")
- 100mm (4")
- 150mm (6")
- 200mm (8")
- 250mm (10")
- 300mm (12")
- 350mm (14")
- 400mm (16")
- 450mm(18")
- 600mm (24")
- 750mm (30")
- 900mm (36")
- 1200mm (48")

N W E S

0 20 40 60 80 100 m

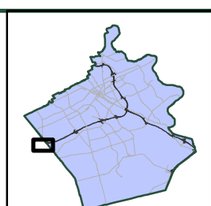

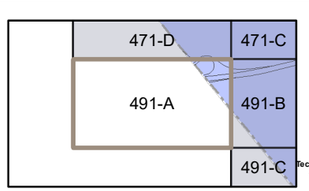

Kitchener Utilities

KITCHENER
Corporate Services
Technology Innovation and Services
Geospatial Data and Analytics
July 3, 2025

DISCLAIMER: This document is subject to copyright and may only be used for your personal, non-commercial use, provided you keep intact the copyright notice. The City of Kitchener assumes no responsibility for any errors, and is not liable for any damages of any kind resulting from the use of, or reliance on, the information contained in this document. The City of Kitchener does not make any representations or warranty, express or implied, concerning the accuracy, quality, likely results or reliability of the use of the information contained in this document. © 2025 The Corporation of the City of Kitchener. Some portions of this publication are produced using information under licensed use from Teranet ©1998 Protected by Copyright - May not be reproduced without Permission THIS IS NOT A PLAN OF SURVEY - PROJECTION: UTM NAD 83 zone 17

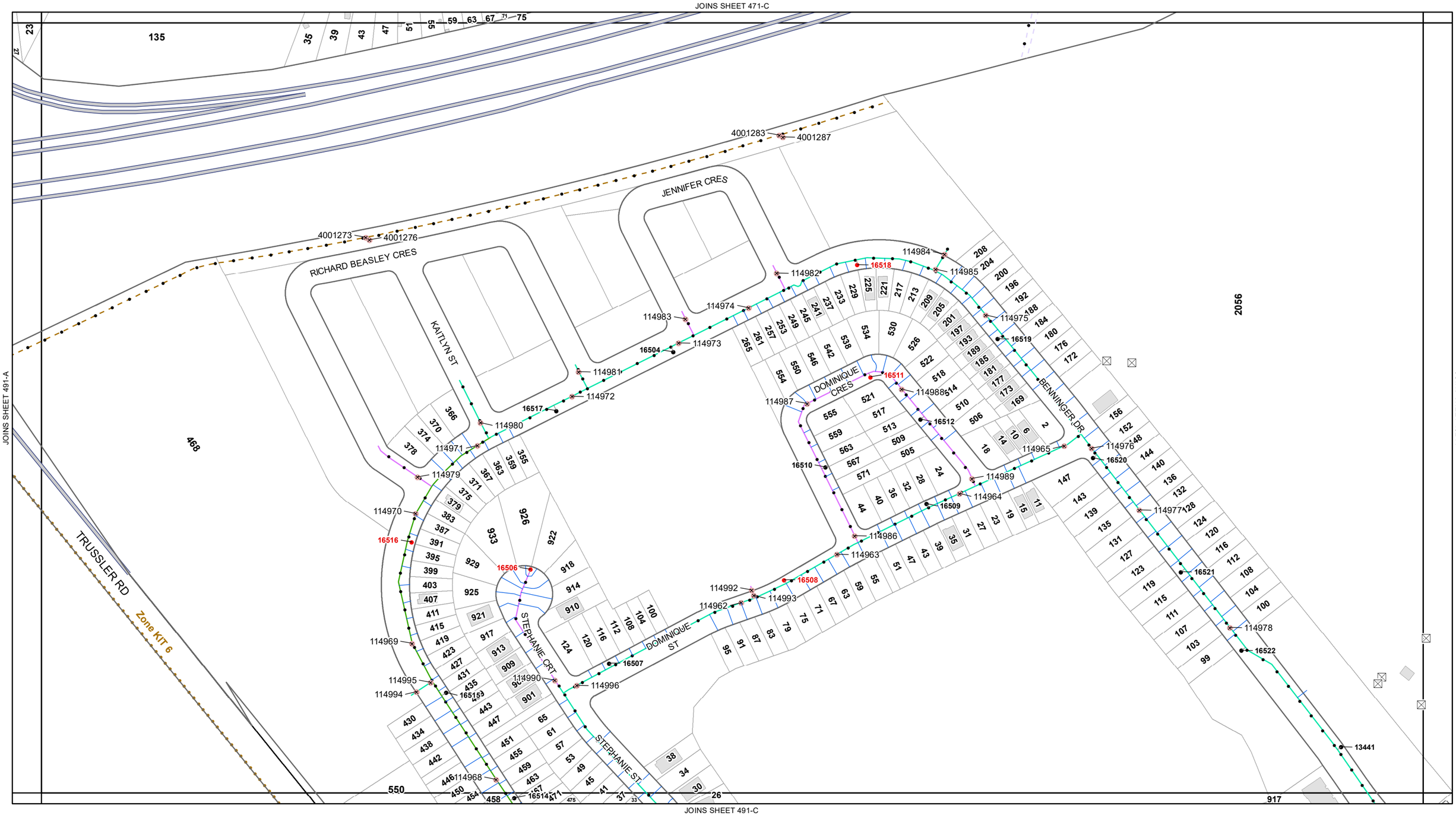

Kitchener Utilities Water Quarter Grid Atlas Map Sheet 491-B

Valve #
- Air Release
- Blowoff
- Pressure Reducing
- Valve
- Chamber
- Well

WTP Treatment Plant
- Bacteriological Sampling Location
- Plastic Main
- SFM Sanitary Force Main
- Water Service Pipe
- Parcel with Unusual Private Water Service Connection

Main Ownership
- Kitchener
- Region
- Dual

Hydrant Flushing
- Hydrant # Both Fall And Regular
- New Development
- Regular
- All Other

Main Diameter
- 25mm (1")
- 38mm (1.5")
- 50mm (2")
- 75mm (3")
- 100mm (4")
- 150mm (6")
- 200mm (8")
- 250mm (10")
- 300mm (12")
- 350mm (14")
- 400mm (16")
- 450mm(18")
- 600mm (24")
- 750mm (30")
- 900mm (36")
- 1200mm (48")

N W E S

0 20 40 60 80 100 m

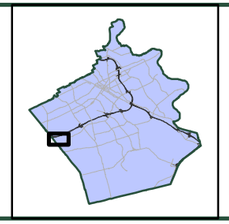

471-D	471-C	472-D
491-A	491-B	492-A
	491-C	492-D

Kitchener Utilities

KITCHENER
Corporate Services
Technology Innovation and Services
Geospatial Data and Analytics
July 3, 2025

DISCLAIMER: This document is subject to copyright and may only be used for your personal, non-commercial use, provided you keep intact the copyright notice. The City of Kitchener assumes no responsibility for any errors, and is not liable for any damages of any kind resulting from the use of, or reliance on, the information contained in this document. The City of Kitchener does not make any representations or warranty, express or implied, concerning the accuracy, quality, likely results or reliability of the use of the information contained in this document. © 2025 The Corporation of the City of Kitchener. Some portions of this publication are produced using information under licensed use from Teranet ©1998 Protected by Copyright - May not be reproduced without Permission THIS IS NOT A PLAN OF SURVEY - PROJECTION: UTM NAD 83 zone 17

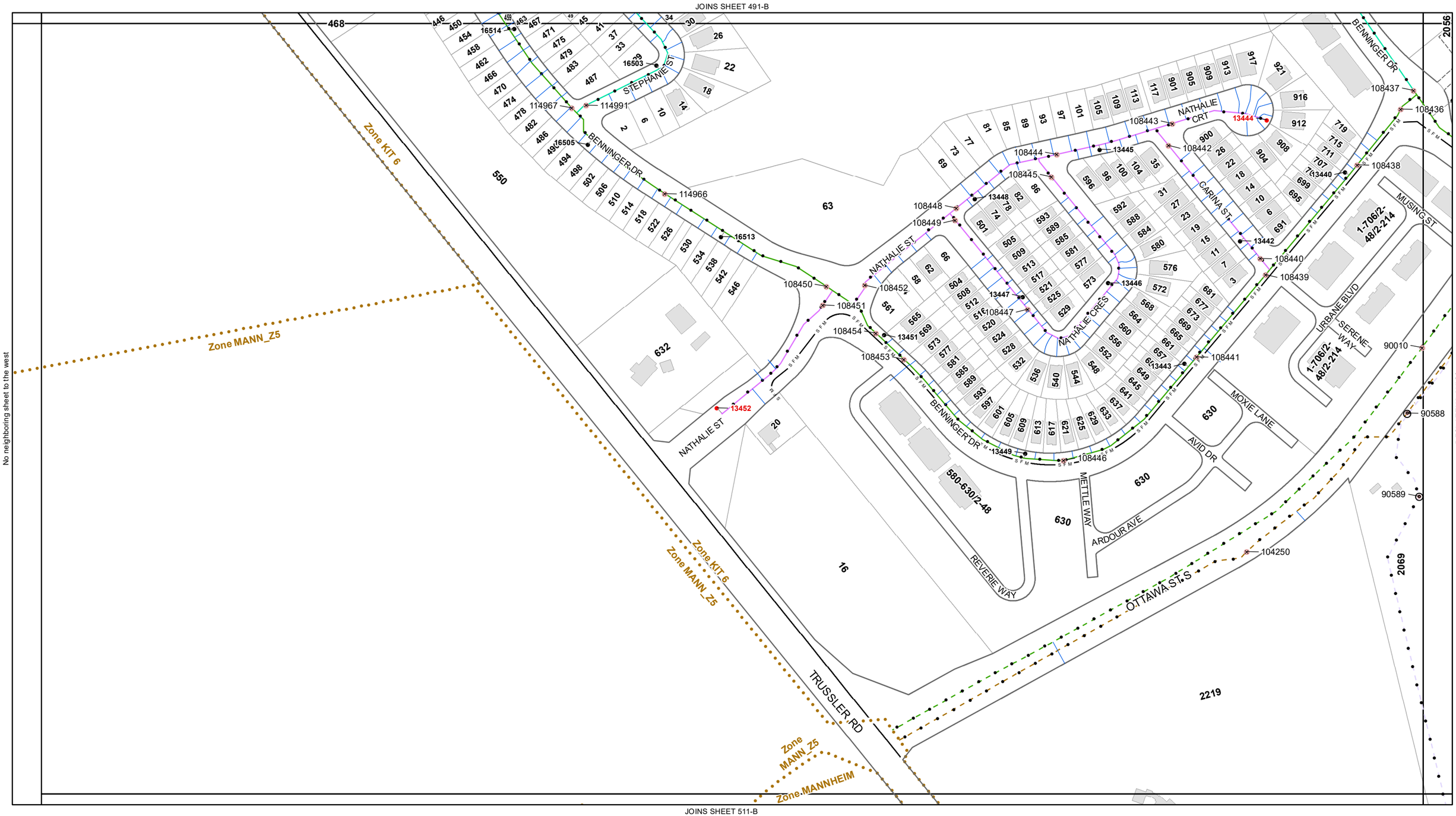

Kitchener Utilities Water Quarter Grid Atlas Map Sheet 491-C

Air Release
Blowoff
Pressure Reducing
Valve #
Valve
Chamber
Well
WTP Treatment Plant
Bacteriological Sampling Location
Plastic Main
SFM Sanitary Force Main
Water Service Pipe
Parcel with Unusual Private Water Service Connection

Main Ownership
Kitchener
Region
Dual

Hydrant Flushing
Hydrant #
Both Fall And Regular
New Development
Regular
All Other

Main Diameter
25mm (1")
38mm (1.5")
50mm (2")
75mm (3")
100mm (4")
150mm (6")
200mm (8")
250mm (10")
300mm (12")
350mm (14")
400mm (16")
450mm(18")
600mm (24")
750mm (30")
900mm (36")
1200mm (48")

N W E S

0 20 40 60 80 100 m

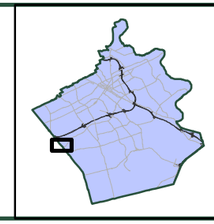

491-A	491-B	492-A
	491-C	492-D
		512-A

Kitchener Utilities

Kitchener Corporate Services Technology Innovation and Services Geospatial Data and Analytics July 3, 2025

DISCLAIMER: This document is subject to copyright and may only be used for your personal, non-commercial use, provided you keep intact the copyright notice. The City of Kitchener assumes no responsibility for any errors, and is not liable for any damages of any kind resulting from the use of, or reliance on, the information contained in this document. The City of Kitchener does not make any representations or warranty, express or implied, concerning the accuracy, quality, likely results or reliability of the use of the information contained in this document. © 2025 The Corporation of the City of Kitchener. Some portions of this publication are produced using information under licensed use from Teranet ©1998 Protected by Copyright - May not be reproduced without Permission THIS IS NOT A PLAN OF SURVEY - PROJECTION: UTM NAD 83 zone 17

JOINS SHEET 472-D

JOINS SHEET 491-B

JOINS SHEET 492-B

STREET TWO
MAHOGANY CRES
MAHOGANY CRES
FOXGLOVE CRES
MAHOGANY ST
WILSONS RD
PROSPERITY DR
RIVERGLADE CRES
OTTAWA ST S
PEACH BLOSSOM CRT
Zone KIT 5
Zone KIT 6
1892
1890
1896-1898
1901
1893
1825
1941
2056
1969-1989
118
175
15
3862
3861
3482
3613
90784
90782
100956
100957
104263
104264
104260
100958
104262
10096
104261
10095
2770
103599?8
103601
91062
104257
104256
104253
104255
103597
90578
95993
2765
103596

JOINS SHEET 492-D

Kitchener Utilities
Water Quarter Grid
Atlas Map Sheet 492-A

Valve #
Air Release
Blowoff
Pressure Reducing Valve
Chamber
Well
WTP Treatment Plant
Bacteriological Sampling Location
Plastic Main
SFM Sanitary Force Main
Water Service Pipe
Parcel with Unusual Private Water Service Connection

Main Ownership
Kitchener
Region
Dual

Hydrant Flushing
Hydrant #
Both Fall And Regular
New Development
Regular
All Other

Main Diameter
25mm (1")
38mm (1.5")
50mm (2")
75mm (3")
100mm (4")
150mm (6")
200mm (8")
250mm (10")
300mm (12")
350mm (14")
400mm (16")
450mm(18")
600mm (24")
750mm (30")
900mm (36")
1200mm (48")

N W E S

0 20 40 60 80 100 m

471-C	472-D	472-C
491-B	492-A	492-B
491-C	492-D	492-C

Kitchener Utilities

KITCHENER
Corporate Services
Technology Innovation and Services
Geospatial Data and Analytics
July 3, 2025

DISCLAIMER: This document is subject to copyright and may only be used for your personal, non-commercial use, provided you keep intact the copyright notice. The City of Kitchener assumes no responsibility for any errors, and is not liable for any damages of any kind resulting from the use of, or reliance on, the information contained in this document. The City of Kitchener does not make any representations or warranty, express or implied, concerning the accuracy, quality, likely results or reliability of the use of the information contained in this document. © 2025 The Corporation of the City of Kitchener. Some portions of this publication are produced using information under licensed use from Teranet ©1998 Protected by Copyright - May not be reproduced without Permission THIS IS NOT A PLAN OF SURVEY - PROJECTION: UTM NAD 83 zone 17

JOINS SHEET 472-C

JOINS SHEET 492-A

JOINS SHEET 493-A

JOINS SHEET 492-C

Kitchener Utilities
Water Quarter Grid
Atlas Map Sheet 492-B

Valve #

- Air Release
- Blowoff
- Pressure Reducing Valve
- Chamber
- Well
- WTP Treatment Plant
- Bacteriological Sampling Location
- Plastic Main
- S F M Sanitary Force Main
- Water Service Pipe
- Parcel with Unusual Private Water Service Connection

Main Ownership
- Kitchener
- Region
- Dual

Hydrant Flushing
Hydrant #
- Both Fall And Regular
- New Development
- Regular
- All Other

Main Diameter
- 25mm (1")
- 38mm (1.5")
- 50mm (2")
- 75mm (3")
- 100mm (4")
- 150mm (6")
- 200mm (8")
- 250mm (10")
- 300mm (12")
- 350mm (14")
- 400mm (16")
- 450mm(18")
- 600mm (24")
- 750mm (30")
- 900mm (36")
- 1200mm (48")

N W E S

0 20 40 60 80 100 m

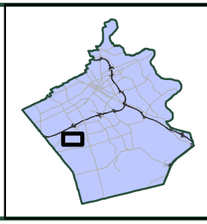

472-D	472-C	473-D
492-A	492-B	493-A
492-D	492-C	493-D

Kitchener Utilities

KITCHENER
Corporate Services
Technology Innovation and Services
Geospatial Data and Analytics
July 3, 2025

DISCLAIMER: This document is subject to copyright and may only be used for your personal, non-commercial use, provided you keep intact the copyright notice. The City of Kitchener assumes no responsibility for any errors, and is not liable for any damages of any kind resulting from the use of, or reliance on, the information contained in this document. The City of Kitchener does not make any representations or warranty, express or implied, concerning the accuracy, quality, likely results or reliability of the use of the information contained in this document. © 2025 The Corporation of the City of Kitchener. Some portions of this publication are produced using information under licensed use from Teranet ©1998 Protected by Copyright - May not be reproduced without Permission THIS IS NOT A PLAN OF SURVEY - PROJECTION: UTM NAD 83 zone 17

JOINS SHEET 492-B

JOINS SHEET 492-D

JOINS SHEET 493-D

JOINS SHEET 512-B

BERRY MOSS ST
MAX BECKER DR
BLUE LACE CRES
MOUNTAIN LAUREL CRES
BRIDLEWREATH ST
DONNENWERTH DR
YARROW CRT
ACTINA AVE
ISAIAH DR
SNOWDROP CRES
SNOWDROP CRT
HENHOEFFER CRT
REISTVIEW ST
HENHOEFFER CRES
DOLL CRT
BIG SPRINGS CRT
SWEET WILLIAM ST
PERIWINKLE ST
RED CLOVER CRES
E SAGE CRES
PURPLE
Zone KIT 5
Zone KIT 6

Kitchener Utilities
Water Quarter Grid
Atlas Map Sheet 492-C

Valve #

- Air Release
- Blowoff
- Pressure Reducing Valve
- Chamber
- Well
- WTP Treatment Plant
- Bacteriological Sampling Location
- Plastic Main
- SFM Sanitary Force Main
- Water Service Pipe
- Parcel with Unusual Private Water Service Connection

Main Ownership
- Kitchener
- Region
- Dual

Hydrant Flushing
Hydrant #
- Both Fall And Regular
- New Development
- Regular
- All Other

Main Diameter
- 25mm (1")
- 38mm (1.5")
- 50mm (2")
- 75mm (3")
- 100mm (4")
- 150mm (6")
- 200mm (8")
- 250mm (10")
- 300mm (12")
- 350mm (14")
- 400mm (16")
- 450mm(18")
- 600mm (24")
- 750mm (30")
- 900mm (36")
- 1200mm (48")

N W E S

0 20 40 60 80 100 m

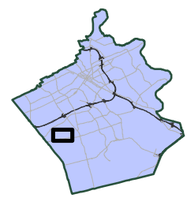

492-A	492-B	493-A
492-D	492-C	493-D
512-A	512-B	513-A

Kitchener Utilities

KITCHENER
Corporate Services
Technology Innovation and Services
Geospatial Data and Analytics
July 3, 2025

DISCLAIMER: This document is subject to copyright and may only be used for your personal, non-commercial use, provided you keep intact the copyright notice. The City of Kitchener assumes no responsibility for any errors, and is not liable for any damages of any kind resulting from the use of, or reliance on, the information contained in this document. The City of Kitchener does not make any representations or warranty, express or implied, concerning the accuracy, quality, likely results or reliability of the use of the information contained in this document. © 2025 The Corporation of the City of Kitchener. Some portions of this publication are produced using information under licensed use from Teranet ©1998 Protected by Copyright - May not be reproduced without Permission THIS IS NOT A PLAN OF SURVEY - PROJECTION: UTM NAD 83 zone 17

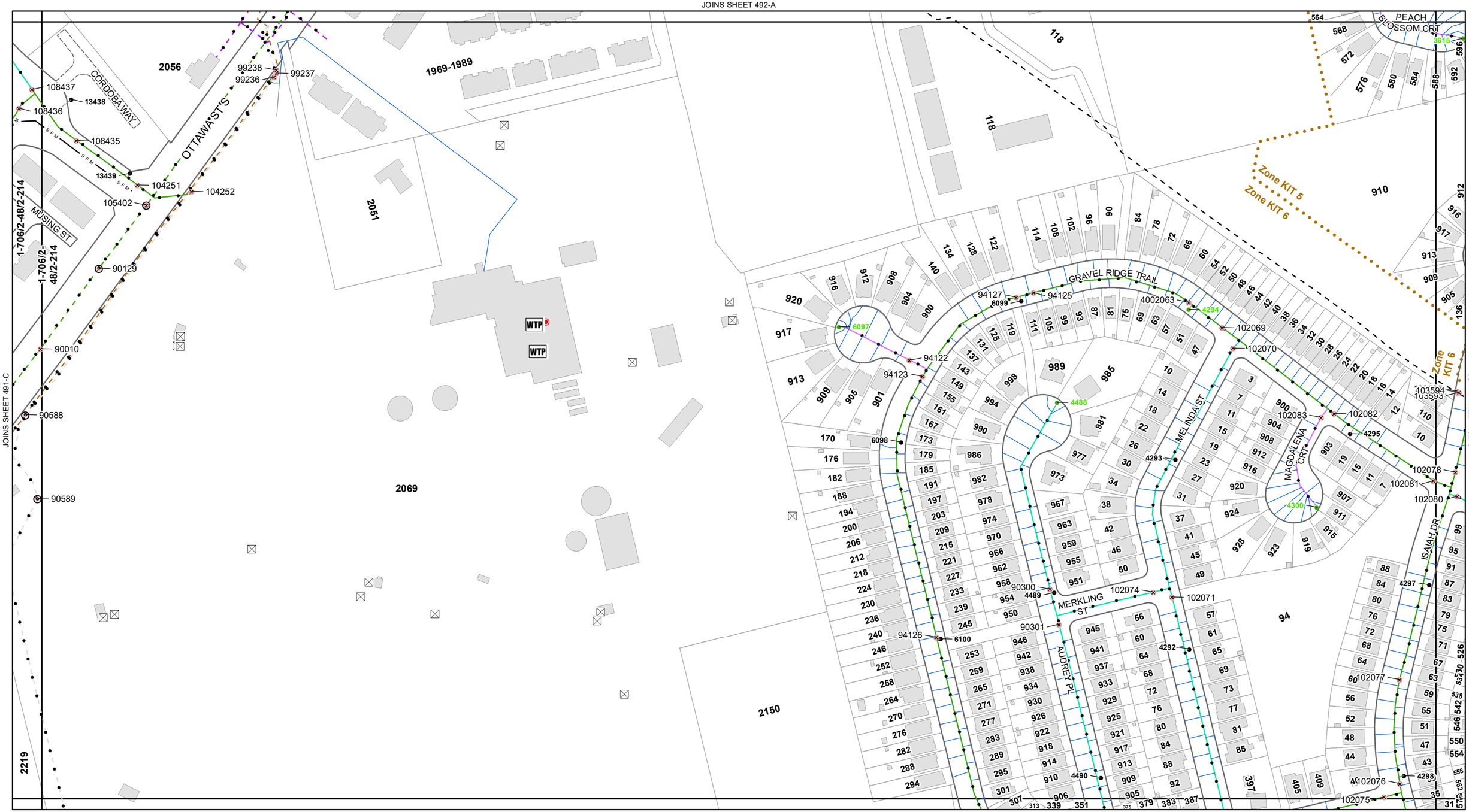

Kitchener Utilities Water Quarter Grid Atlas Map Sheet 492-D

Air Release
Blowoff
Pressure Reducing
Valve #
Valve
Chamber
Well
Treatment Plant
Bacteriological Sampling Location
Plastic Main
Sanitary Force Main
Water Service Pipe
Parcel with Unusual Private Water Service Connection

Main Ownership
Kitchener
Region
Dual

Hydrant Flushing
Hydrant #
Both Fall And Regular
New Development
Regular
All Other

Main Diameter
25mm (1")
38mm (1.5")
50mm (2")
75mm (3")
100mm (4")
150mm (6")
200mm (8")
250mm (10")
300mm (12")
350mm (14")
400mm (16")
450mm(18")
600mm (24")
750mm (30")
900mm (36")
1200mm (48")

N W E S

0 20 40 60 80 100 m

491-B	492-A	492-B
491-C	492-D	492-C
	512-A	512-B

Kitchener Utilities

KITCHENER
Corporate Services
Technology Innovation and Services
Geospatial Data and Analytics
July 3, 2025

DISCLAIMER: This document is subject to copyright and may only be used for your personal, non-commercial use, provided you keep intact the copyright notice. The City of Kitchener assumes no responsibility for any errors, and is not liable for any damages of any kind resulting from the use of, or reliance on, the information contained in this document. The City of Kitchener does not make any representations or warranty, express or implied, concerning the accuracy, quality, likely results or reliability of the use of the information contained in this document. © 2025 The Corporation of the City of Kitchener. Some portions of this publication are produced using information under licensed use from Teranet ©1998 Protected by Copyright - May not be reproduced without Permission THIS IS NOT A PLAN OF SURVEY - PROJECTION: UTM NAD 83 zone 17

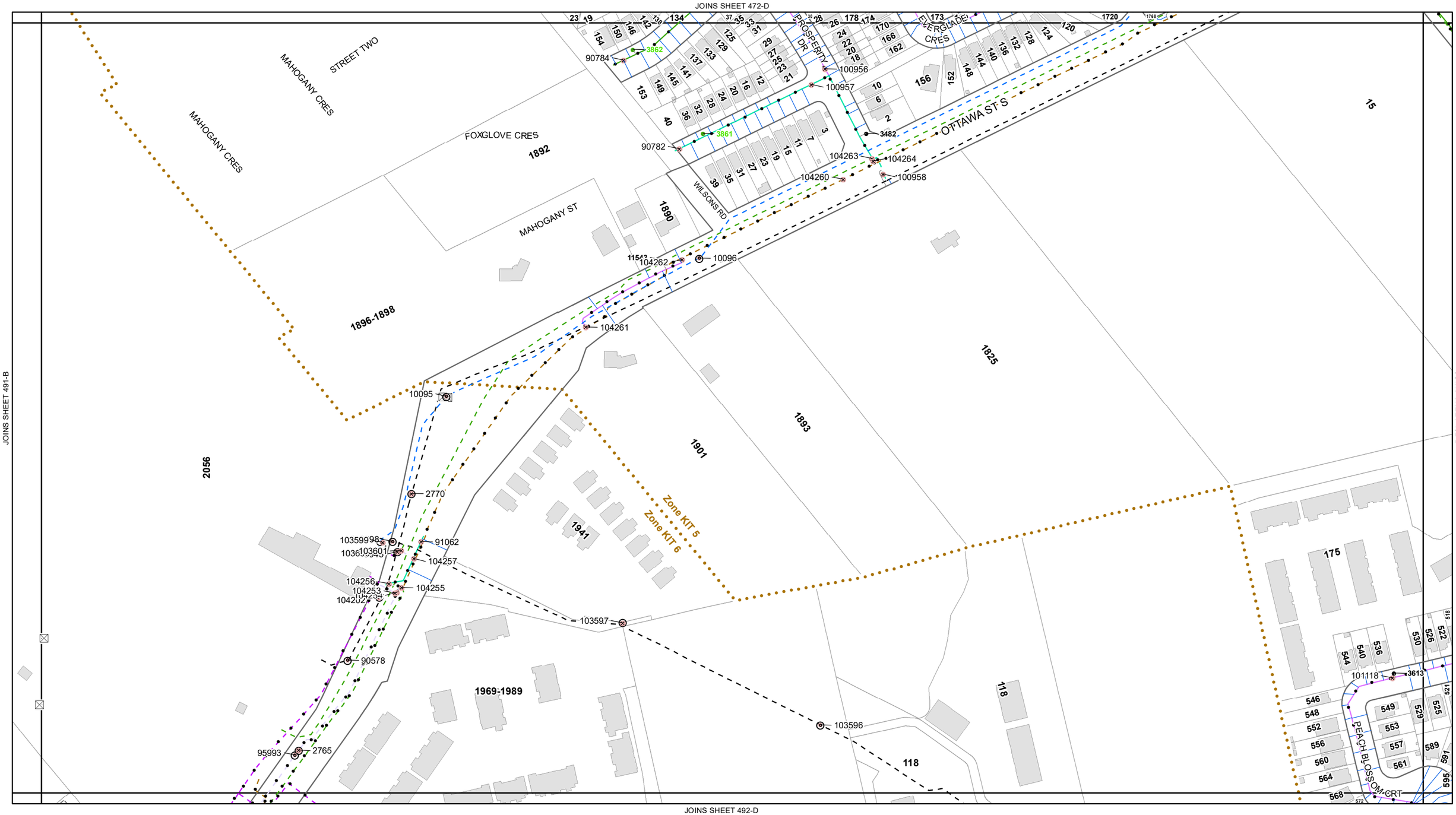

Kitchener Utilities Water Quarter Grid Atlas Map Sheet 492-A

Valve #
- Air Release
- Blowoff
- Pressure Reducing
- Valve
- Chamber
- Well

- WTP Treatment Plant
- Bacteriological Sampling Location
- Plastic Main
- SFM Sanitary Force Main
- Water Service Pipe
- Parcel with Unusual Private Water Service Connection

Main Ownership
- Kitchener
- Region
- Dual

Hydrant Flushing
- Hydrant # Both Fall And Regular
- New Development
- Regular
- All Other

Main Diameter
- 25mm (1")
- 38mm (1.5")
- 50mm (2")
- 75mm (3")
- 100mm (4")
- 150mm (6")
- 200mm (8")
- 250mm (10")
- 300mm (12")
- 350mm (14")
- 400mm (16")
- 450mm(18")
- 600mm (24")
- 750mm (30")
- 900mm (36")
- 1200mm (48")

N W E S

0 20 40 60 80 100 m

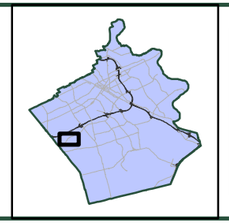

471-C	472-D	472-C
491-B	492-A	492-B
491-C	492-D	492-C

Kitchener Utilities

KITCHENER
Corporate Services
Technology Innovation and Services
Geospatial Data and Analytics
July 3, 2025

DISCLAIMER: This document is subject to copyright and may only be used for your personal, non-commercial use, provided you keep intact the copyright notice. The City of Kitchener assumes no responsibility for any errors, and is not liable for any damages of any kind resulting from the use of, or reliance on, the information contained in this document. The City of Kitchener does not make any representations or warranty, express or implied, concerning the accuracy, quality, likely results or reliability of the use of the information contained in this document. © 2025 The Corporation of the City of Kitchener. Some portions of this publication are produced using information under licensed use from Teranet ©1998 Protected by Copyright - May not be reproduced without Permission THIS IS NOT A PLAN OF SURVEY - PROJECTION: UTM NAD 83 zone 17

JOINS SHEET 472-C

JOINS SHEET 492-A

JOINS SHEET 493-A

JOINS SHEET 492-C

Kitchener Utilities
Water Quarter Grid
Atlas Map Sheet 492-B

Valve #

- Air Release
- Blowoff
- Pressure Reducing Valve
- Chamber
- Well
- WTP Treatment Plant
- Bacteriological Sampling Location
- Plastic Main
- S F M Sanitary Force Main
- Water Service Pipe
- Parcel with Unusual Private Water Service Connection

Main Ownership
- Kitchener
- Region
- Dual

Hydrant Flushing
Hydrant #
- Both Fall And Regular
- New Development
- Regular
- All Other

Main Diameter
- 25mm (1")
- 38mm (1.5")
- 50mm (2")
- 75mm (3")
- 100mm (4")
- 150mm (6")
- 200mm (8")
- 250mm (10")
- 300mm (12")
- 350mm (14")
- 400mm (16")
- 450mm(18")
- 600mm (24")
- 750mm (30")
- 900mm (36")
- 1200mm (48")

N W E S

0 20 40 60 80 100 m

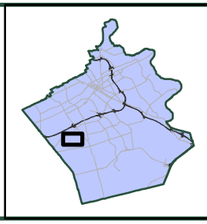

472-D	472-C	473-D
492-A	492-B	493-A
492-D	492-C	493-D

Kitchener Utilities

KITCHENER
Corporate Services
Technology Innovation and Services
Geospatial Data and Analytics
July 3, 2025

DISCLAIMER: This document is subject to copyright and may only be used for your personal, non-commercial use, provided you keep intact the copyright notice. The City of Kitchener assumes no responsibility for any errors, and is not liable for any damages of any kind resulting from the use of, or reliance on, the information contained in this document. The City of Kitchener does not make any representations or warranty, express or implied, concerning the accuracy, quality, likely results or reliability of the use of the information contained in this document. © 2025 The Corporation of the City of Kitchener. Some portions of this publication are produced using information under licensed use from Teranet ©1998 Protected by Copyright - May not be reproduced without Permission THIS IS NOT A PLAN OF SURVEY - PROJECTION: UTM NAD 83 zone 17

JOINS SHEET 492-B

JOINS SHEET 492-D

JOINS SHEET 493-D

JOINS SHEET 512-B

BERRY MOSS ST
MAX BECKER DR
BLUE LACE CRES
MOUNTAIN LAUREL CRES
BRIDLEWREATH ST
DONNENWERTH DR
YARROW CRT
ACTINA AVE
ISAIAH DR
SNOWDROP CRES
SNOWDROP CRT
HENHOEFFER CRT
REISTVIEW ST
HENHOEFFER CRES
DOLL CRT
BIG SPRINGS CRT
SWEET WILLIAM ST
PERIWINKLE ST
RED CLOVER CRES
E SAGE CRES
PURPLE
Zone KIT 5
Zone KIT 6

Kitchener Utilities
Water Quarter Grid
Atlas Map Sheet 492-C

Valve #

- Air Release
- Blowoff
- Pressure Reducing Valve
- Chamber
- Well
- WTP Treatment Plant
- Bacteriological Sampling Location
- Plastic Main
- SFM Sanitary Force Main
- Water Service Pipe
- Parcel with Unusual Private Water Service Connection

Main Ownership
- Kitchener
- Region
- Dual

Hydrant Flushing
Hydrant #
- Both Fall And Regular
- New Development
- Regular
- All Other

Main Diameter
- 25mm (1")
- 38mm (1.5")
- 50mm (2")
- 75mm (3")
- 100mm (4")
- 150mm (6")
- 200mm (8")
- 250mm (10")
- 300mm (12")
- 350mm (14")
- 400mm (16")
- 450mm(18")
- 600mm (24")
- 750mm (30")
- 900mm (36")
- 1200mm (48")

N W E S

0 20 40 60 80 100 m

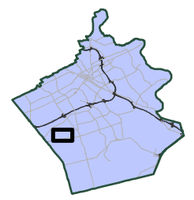

492-A	492-B	493-A
492-D	492-C	493-D
512-A	512-B	513-A

Kitchener Utilities

KITCHENER
Corporate Services
Technology Innovation and Services
Geospatial Data and Analytics
July 3, 2025

DISCLAIMER: This document is subject to copyright and may only be used for your personal, non-commercial use, provided you keep intact the copyright notice. The City of Kitchener assumes no responsibility for any errors, and is not liable for any damages of any kind resulting from the use of, or reliance on, the information contained in this document. The City of Kitchener does not make any representations or warranty, express or implied, concerning the accuracy, quality, likely results or reliability of the use of the information contained in this document. © 2025 The Corporation of the City of Kitchener. Some portions of this publication are produced using information under licensed use from Teranet ©1998 Protected by Copyright - May not be reproduced without Permission THIS IS NOT A PLAN OF SURVEY - PROJECTION: UTM NAD 83 zone 17

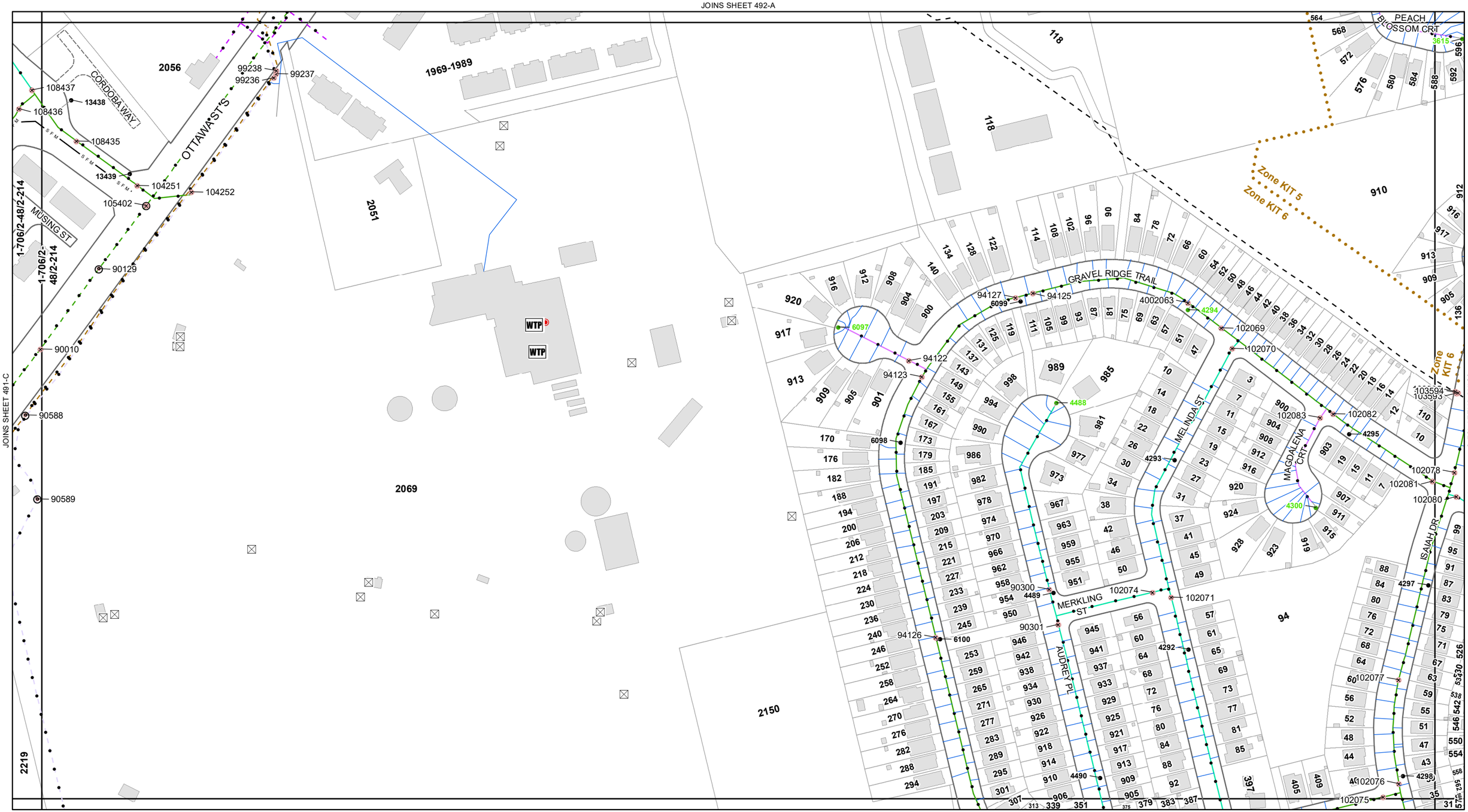

Kitchener Utilities Water Quarter Grid Atlas Map Sheet 492-D

Air Release
Blowoff
Pressure Reducing
Valve #
Valve
Chamber
Well
Treatment Plant
Bacteriological Sampling Location
Plastic Main
Sanitary Force Main
Water Service Pipe
Parcel with Unusual Private Water Service Connection

Main Ownership
Kitchener
Region
Dual

Hydrant Flushing
Hydrant #
Both Fall And Regular
New Development
Regular
All Other

Main Diameter
25mm (1")
38mm (1.5")
50mm (2")
75mm (3")
100mm (4")
150mm (6")
200mm (8")
250mm (10")
300mm (12")
350mm (14")
400mm (16")
450mm(18")
600mm (24")
750mm (30")
900mm (36")
1200mm (48")

N W E S

0 20 40 60 80 100 m

491-B	492-A	492-B
491-C	492-D	492-C
	512-A	512-B

Kitchener Utilities

Kitchener Corporate Services Technology Innovation and Services Geospatial Data and Analytics July 3, 2025

DISCLAIMER: This document is subject to copyright and may only be used for your personal, non-commercial use, provided you keep intact the copyright notice. The City of Kitchener assumes no responsibility for any errors, and is not liable for any damages of any kind resulting from the use of, or reliance on, the information contained in this document. The City of Kitchener does not make any representations or warranty, express or implied, concerning the accuracy, quality, likely results or reliability of the use of the information contained in this document. © 2025 The Corporation of the City of Kitchener. Some portions of this publication are produced using information under licensed use from Teranet ©1998 Protected by Copyright - May not be reproduced without Permission THIS IS NOT A PLAN OF SURVEY - PROJECTION: UTM NAD 83 zone 17

JOINS SHEET 473-D

JOINS SHEET 492-B

JOINS SHEET 493-B

JOINS SHEET 493-D

HIGHBROOK CRES
HIGHBROOK CRT
HIGHBROOK ST
TILLSLEY DR
FISCHER HALLMAN RD
COTTON GRASS ST
COMMONWEALTH ST
WESTMOUNT RD E
MAX BECKER DR
SWARTZ ST
DUBRICK CRES
COPPER LEAF ST
WISTERIA CRT
Zone KIT 4
Zone KIT 5

Kitchener Utilities
Water Quarter Grid
Atlas Map Sheet 493-A

Valve #
- Air Release
- Blowoff
- Pressure Reducing
- Valve
- Chamber
- Well
- WTP Treatment Plant
- Bacteriological Sampling Location
- Plastic Main
- SFM Sanitary Force Main
- Water Service Pipe
- Parcel with Unusual Private Water Service Connection

Main Ownership
- Kitchener
- Region
- Dual

Hydrant Flushing
Hydrant #
- Both Fall And Regular
- New Development
- Regular
- All Other

Main Diameter
- 25mm (1")
- 38mm (1.5")
- 50mm (2")
- 75mm (3")
- 100mm (4")
- 150mm (6")
- 200mm (8")
- 250mm (10")
- 300mm (12")
- 350mm (14")
- 400mm (16")
- 450mm(18")
- 600mm (24")
- 750mm (30")
- 900mm (36")
- 1200mm (48")

N W E S

0 20 40 60 80 100 m

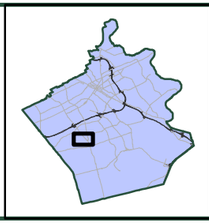

472-C	473-D	473-C
492-B	493-A	493-B
492-C	493-D	493-C

Kitchener Utilities

KITCHENER
Corporate Services
Technology Innovation and Services
Geospatial Data and Analytics
July 3, 2025

DISCLAIMER: This document is subject to copyright and may only be used for your personal, non-commercial use, provided you keep intact the copyright notice. The City of Kitchener assumes no responsibility for any errors, and is not liable for any damages of any kind resulting from the use of, or reliance on, the information contained in this document. The City of Kitchener does not make any representations or warranty, express or implied, concerning the accuracy, quality, likely results or reliability of the use of the information contained in this document. © 2025 The Corporation of the City of Kitchener. Some portions of this publication are produced using information under licensed use from Teranet ©1998 Protected by Copyright - May not be reproduced without Permission THIS IS NOT A PLAN OF SURVEY - PROJECTION: UTM NAD 83 zone 17

JOINS SHEET 473-C

JOINS SHEET 493-A

JOINS SHEET 494-A

JOINS SHEET 493-C

Zone KIT-5

Zone KIT 4

Zone KIT 4

TILLSLEY DR

DUNEDIN CRT

JULIA CRES

ERINBROOK DR

WHITE SANDS CRT

RIDGEWAY CRES

TARA CRES

ROSEBANK PL

ROSEBANK CRES

ERINBROOK DR

FAIRBANK PL

RITTENHOUSE RD

YARWOOD PL

FOLKSTONE PL

FOLKSTONE CRES

PIPERS GREEN CRT

ASHLEY CRT

HEDGESTONE CRT

HEDGESTONE CRES

BONNYBANK CRT

ERINBROOK DR

RUSHBROOK DR

THISTLEDOWN DR

345-363

Kitchener Utilities
Water Quarter Grid
Atlas Map Sheet 493-B

Air Release
Blowoff
Pressure Reducing
Valve
Valve #
Chamber
Well

WTP Treatment Plant
Bacteriological Sampling Location
Plastic Main
S F M Sanitary Force Main
Water Service Pipe
Parcel with Unusual Private Water Service Connection

Main Ownership
Kitchener
Region
Dual

Hydrant Flushing
Hydrant #
Both Fall And Regular
New Development
Regular
All Other

Main Diameter
25mm (1")
38mm (1.5")
50mm (2")
75mm (3")
100mm (4")
150mm (6")
200mm (8")
250mm (10")
300mm (12")
350mm (14")
400mm (16")
450mm(18")
600mm (24")
750mm (30")
900mm (36")
1200mm (48")

N W E S

0 20 40 60 80 100 m

473-D	473-C	474-D
493-A	493-B	494-A
493-D	493-C	494-D

Kitchener Utilities

KITCHENER
Corporate Services
Technology Innovation and Services
Geospatial Data and Analytics
July 3, 2025

DISCLAIMER: This document is subject to copyright and may only be used for your personal, non-commercial use, provided you keep intact the copyright notice. The City of Kitchener assumes no responsibility for any errors, and is not liable for any damages of any kind resulting from the use of, or reliance on, the information contained in this document. The City of Kitchener does not make any representations or warranty, express or implied, concerning the accuracy, quality, likely results or reliability of the use of the information contained in this document. © 2025 The Corporation of the City of Kitchener. Some portions of this publication are produced using information under licensed use from Teranet ©1998 Protected by Copyright - May not be reproduced without Permission THIS IS NOT A PLAN OF SURVEY - PROJECTION: UTM NAD 83 zone 17

JOINS SHEET 493-B

JOINS SHEET 493-D

JOINS SHEET 494-D

JOINS SHEET 513-B

FISCHER HALLMAN RD
ERINBROOK CRT
TARA CRES
HEDGESTONE CRES
ERINBROOK DR
ROCKWOOD RD
RIDGEWATER TRAIL
JONAGOLD DR
SCHERLWOOD DR
TAMVALE CRES
MARLIS CRES
RUSHBROOK DR
RIEHM ST
BLEAMS RD
TRILLIUM DR
WASHBURN DR
Zone KIT 5
Zone KIT 4

Kitchener Utilities
Water Quarter Grid
Atlas Map Sheet 493-C

Valve #
- Air Release
- Blowoff
- Pressure Reducing Valve
- Chamber
- Well

- WTP Treatment Plant
- Bacteriological Sampling Location
- Plastic Main
- SFM Sanitary Force Main
- Water Service Pipe
- Parcel with Unusual Private Water Service Connection

Main Ownership
- Kitchener
- Region
- Dual

Hydrant Flushing
- Hydrant # Both Fall And Regular
- New Development
- Regular
- All Other

Main Diameter
- 25mm (1")
- 38mm (1.5")
- 50mm (2")
- 75mm (3")
- 100mm (4")
- 150mm (6")
- 200mm (8")
- 250mm (10")
- 300mm (12")
- 350mm (14")
- 400mm (16")
- 450mm(18")
- 600mm (24")
- 750mm (30")
- 900mm (36")
- 1200mm (48")

N W E S

0 20 40 60 80 100 m



493-A	493-B	494-A
493-D	493-C	494-D
513-A	513-B	514-A

Kitchener Utilities

KITCHENER
Corporate Services
Technology Innovation and Services
Geospatial Data and Analytics
July 3, 2025

DISCLAIMER: This document is subject to copyright and may only be used for your personal, non-commercial use, provided you keep intact the copyright notice. The City of Kitchener assumes no responsibility for any errors, and is not liable for any damages of any kind resulting from the use of, or reliance on, the information contained in this document. The City of Kitchener does not make any representations or warranty, express or implied, concerning the accuracy, quality, likely results or reliability of the use of the information contained in this document. © 2025 The Corporation of the City of Kitchener. Some portions of this publication are produced using information under licensed use from Teranet ©1998 Protected by Copyright - May not be reproduced without Permission THIS IS NOT A PLAN OF SURVEY - PROJECTION: UTM NAD 83 zone 17

JOINS SHEET 493-A
JOINS SHEET 492-C
JOINS SHEET 493-C
JOINS SHEET 513-A

Kitchener Utilities
Water Quarter Grid
Atlas Map Sheet 493-D

Valve #

- Air Release
- Blowoff
- Pressure Reducing Valve
- Chamber
- Well
- WTP Treatment Plant
- Bacteriological Sampling Location
- Plastic Main
- SFM Sanitary Force Main
- Water Service Pipe
- Parcel with Unusual Private Water Service Connection

Main Ownership
- Kitchener
- Region
- Dual

Hydrant Flushing (Hydrant #)
- Both Fall And Regular
- New Development
- Regular
- All Other

Main Diameter
- 25mm (1")
- 38mm (1.5")
- 50mm (2")
- 75mm (3")
- 100mm (4")
- 150mm (6")
- 200mm (8")
- 250mm (10")
- 300mm (12")
- 350mm (14")
- 400mm (16")
- 450mm(18")
- 600mm (24")
- 750mm (30")
- 900mm (36")
- 1200mm (48")

N W E S

0 20 40 60 80 100 m

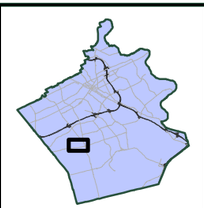

492-B	493-A	493-B
492-C	493-D	493-C
512-B	513-A	513-B

Kitchener Utilities

KITCHENER
Corporate Services
Technology Innovation and Services
Geospatial Data and Analytics
July 3, 2025

DISCLAIMER: This document is subject to copyright and may only be used for your personal, non-commercial use, provided you keep intact the copyright notice. The City of Kitchener assumes no responsibility for any errors, and is not liable for any damages of any kind resulting from the use of, or reliance on, the information contained in this document. The City of Kitchener does not make any representations or warranty, express or implied, concerning the accuracy, quality, likely results or reliability of the use of the information contained in this document. © 2025 The Corporation of the City of Kitchener. Some portions of this publication are produced using information under licensed use from Teranet ©1998 Protected by Copyright - May not be reproduced without Permission THIS IS NOT A PLAN OF SURVEY - PROJECTION: UTM NAD 83 zone 17

JOINS SHEET 474-D

JOINS SHEET 493-B

JOINS SHEET 494-B

JOINS SHEET 494-D

Kitchener Utilities
Water Quarter Grid
Atlas Map Sheet 494-A

Valve #

- Air Release
- Blowoff
- Pressure Reducing Valve
- Chamber
- Well
- WTP Treatment Plant
- Bacteriological Sampling Location
- Plastic Main
- SFM Sanitary Force Main
- Water Service Pipe
- Parcel with Unusual Private Water Service Connection

Main Ownership
- Kitchener
- Region
- Dual

Hydrant Flushing
Hydrant #
- Both Fall And Regular
- New Development
- Regular
- All Other

Main Diameter
- 25mm (1")
- 38mm (1.5")
- 50mm (2")
- 75mm (3")
- 100mm (4")
- 150mm (6")
- 200mm (8")
- 250mm (10")
- 300mm (12")
- 350mm (14")
- 400mm (16")
- 450mm(18")
- 600mm (24")
- 750mm (30")
- 900mm (36")
- 1200mm (48")

N W E S

0 20 40 60 80 100 m

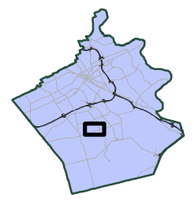

473-C	474-D	474-C
493-B	494-A	494-B
493-C	494-D	494-C

Kitchener Utilities

KITCHENER
Corporate Services
Technology Innovation and Services
Geospatial Data and Analytics
July 3, 2025

DISCLAIMER: This document is subject to copyright and may only be used for your personal, non-commercial use, provided you keep intact the copyright notice. The City of Kitchener assumes no responsibility for any errors, and is not liable for any damages of any kind resulting from the use of, or reliance on, the information contained in this document. The City of Kitchener does not make any representations or warranty, express or implied, concerning the accuracy, quality, likely results or reliability of the use of the information contained in this document. © 2025 The Corporation of the City of Kitchener. Some portions of this publication are produced using information under licensed use from Teranet ©1998 Protected by Copyright - May not be reproduced without Permission THIS IS NOT A PLAN OF SURVEY - PROJECTION: UTM NAD 83 zone 17

JOINS SHEET 474-C

JOINS SHEET 494-A

JOINS SHEET 495-A

JOINS SHEET 494-C

DEVONGLEN DR
SANDSPRINGS CRES
SANDSPRINGS CRES
PRIMROSE PATH
CENTURY HILL DR
SOUTHWOOD DR
SOUTHWOOD CRT
BLEAMS RD
SHOEMAKER ST

2145 2146 1745 2152 1743 2149 2150 2113 2158 2156 2157 98500 2154 1923 2153 1924 99953 2159 1922 99952 1755 2146 2173 3100 2172 2260 2084 2259 2082 2258 2083 2257 2081 2080 2261 2216

Kitchener Utilities
Water Quarter Grid
Atlas Map Sheet 494-B

Air Release
Blowoff
Pressure Reducing
Valve
Valve #
Chamber
Well

Treatment Plant
Bacteriological Sampling Location
Plastic Main
SFM Sanitary Force Main
Water Service Pipe
Parcel with Unusual Private Water Service Connection

Main Ownership
Kitchener
Region
Dual

Hydrant Flushing
Hydrant #
Both Fall And Regular
New Development
Regular
All Other

Main Diameter
25mm (1")
38mm (1.5")
50mm (2")
75mm (3")
100mm (4")
150mm (6")
200mm (8")
250mm (10")
300mm (12")
350mm (14")
400mm (16")
450mm(18")
600mm (24")
750mm (30")
900mm (36")
1200mm (48")

N W E S
0 20 40 60 80 100 m

474-D	474-C	475-D
494-A	494-B	495-A
494-D	494-C	495-D

Kitchener Utilities
KITCHENER
Corporate Services
Technology Innovation and Services
Geospatial Data and Analytics
July 3, 2025

DISCLAIMER: This document is subject to copyright and may only be used for your personal, non-commercial use, provided you keep intact the copyright notice. The City of Kitchener assumes no responsibility for any errors, and is not liable for any damages of any kind resulting from the use of, or reliance on, the information contained in this document. The City of Kitchener does not make any representations or warranty, express or implied, concerning the accuracy, quality, likely results or reliability of the use of the information contained in this document. © 2025 The Corporation of the City of Kitchener. Some portions of this publication are produced using information under licensed use from Teranet ©1998 Protected by Copyright - May not be reproduced without Permission THIS IS NOT A PLAN OF SURVEY - PROJECTION: UTM NAD 83 zone 17

JOINS SHEET 494-B

JOINS SHEET 494-D

JOINS SHEET 495-D

JOINS SHEET 514-B

STRASBURG RD

SHOEMAKER ST

ADAM FERRIE PL

TRILLIUM DR

MCBRINE DR

Kitchener Utilities
Water Quarter Grid
Atlas Map Sheet 494-C

Valve #

- Air Release
- Blowoff
- Pressure Reducing Valve
- Chamber
- Well
- WTP Treatment Plant
- Bacteriological Sampling Location
- Plastic Main
- SFM Sanitary Force Main
- Water Service Pipe
- Parcel with Unusual Private Water Service Connection

Main Ownership
- Kitchener
- Region
- Dual

Hydrant Flushing (Hydrant #)
- Both Fall And Regular
- New Development
- Regular
- All Other

Main Diameter
- 25mm (1")
- 38mm (1.5")
- 50mm (2")
- 75mm (3")
- 100mm (4")
- 150mm (6")
- 200mm (8")
- 250mm (10")
- 300mm (12")
- 350mm (14")
- 400mm (16")
- 450mm(18")
- 600mm (24")
- 750mm (30")
- 900mm (36")
- 1200mm (48")

N W E S

0 20 40 60 80 100 m

494-A	494-B	495-A
494-D	494-C	495-D
514-A	514-B	515-A

Kitchener Utilities

KITCHENER
Corporate Services
Technology Innovation and Services
Geospatial Data and Analytics
July 3, 2025

DISCLAIMER: This document is subject to copyright and may only be used for your personal, non-commercial use, provided you keep intact the copyright notice. The City of Kitchener assumes no responsibility for any errors, and is not liable for any damages of any kind resulting from the use of, or reliance on, the information contained in this document. The City of Kitchener does not make any representations or warranty, express or implied, concerning the accuracy, quality, likely results or reliability of the use of the information contained in this document. © 2025 The Corporation of the City of Kitchener. Some portions of this publication are produced using information under licensed use from Teranet ©1998 Protected by Copyright - May not be reproduced without Permission THIS IS NOT A PLAN OF SURVEY - PROJECTION: UTM NAD 83 zone 17

JOINS SHEET 494-A

JOINS SHEET 493-C

JOINS SHEET 494-C

JOINS SHEET 514-A

THISTLEDOWN DR
BLEAMS RD
STRASBURG RD
MCINTYRE PL
MCINTYRE DR
MCBRINE PL
MCBRINE DR
TRILLIUM DR
Zone KIT 5
Zone KIT 4
811-831
690-950
240-250
975/1045
1060
1250
1400
1299
840
668
2488
101047
100114
3062
100336
2493
3061
2494
3060
2495
2496
3059
2501
3063
2497
2471
2409
2498
2408
2499
2407
2502
3064
2503
3066
2866
3065
2865
3228
100486
2411
2410
7723
2945
2088
2086
10156
7724
2406
2085
2089
2412
2090
2462
2091
2092
2093
2467
3014
3015
2468
3016
2469
2470
2918
97432
2463
3171
2094
90148
105121
105123
105122
105201
2407
2406
1299
1250
1400
1060
975/1045
811-831
690-950
240-250
840
668
90
80
63
52
49
24
82
33
25
85
40
31
239
222
208
196
180
162
165
159
221
10
5
888
870
860
855
810
654
128
106
84
62
38
55
120
61
43
35
15
125
600
622
47
43
39
35
3
7

Kitchener Utilities
Water Quarter Grid
Atlas Map Sheet 494-D

Valve #

- Air Release
- Blowoff
- Pressure Reducing Valve
- Chamber
- Well
- WTP Treatment Plant
- Bacteriological Sampling Location
- Plastic Main
- SFM Sanitary Force Main
- Water Service Pipe
- Parcel with Unusual Private Water Service Connection

Main Ownership
- Kitchener
- Region
- Dual

Hydrant Flushing
Hydrant #
- Both Fall And Regular
- New Development
- Regular
- All Other

Main Diameter
- 25mm (1")
- 38mm (1.5")
- 50mm (2")
- 75mm (3")
- 100mm (4")
- 150mm (6")
- 200mm (8")
- 250mm (10")
- 300mm (12")
- 350mm (14")
- 400mm (16")
- 450mm(18")
- 600mm (24")
- 750mm (30")
- 900mm (36")
- 1200mm (48")

N W E S

0 20 40 60 80 100 m

493-B	494-A	494-B
493-C	494-D	494-C
513-B	514-A	514-B

Kitchener Utilities

KITCHENER
Corporate Services
Technology Innovation and Services
Geospatial Data and Analytics
July 3, 2025

DISCLAIMER: This document is subject to copyright and may only be used for your personal, non-commercial use, provided you keep intact the copyright notice. The City of Kitchener assumes no responsibility for any errors, and is not liable for any damages of any kind resulting from the use of, or reliance on, the information contained in this document. The City of Kitchener does not make any representations or warranty, express or implied, concerning the accuracy, quality, likely results or reliability of the use of the information contained in this document. © 2025 The Corporation of the City of Kitchener. Some portions of this publication are produced using information under licensed use from Teranet ©1998 Protected by Copyright - May not be reproduced without Permission THIS IS NOT A PLAN OF SURVEY - PROJECTION: UTM NAD 83 zone 17

JOINS SHEET 475-D

JOINS SHEET 494-B

JOINS SHEET 495-B

HOMER WATSON BLVD

OTONABEE DR

SASAGA DR

PEARSON ST

BULLOCK ST

10790 105 111 209

115463

10789

120 115 63-135 120

2189 1341 130 227

108185

10788

137-145 146 241

108227

10787 135 257

154

108226

100 277

160/36

10786

15 115702 145 299

108184

1342 2188

10792

100822 1202 45

108187

10793 65

108182

108181

10785

108144 108143

108228

150 155 101 333

160 10 10784

50 60 160 353

JOINS SHEET 495-D

Kitchener Utilities
Water Quarter Grid
Atlas Map Sheet 495-A

Valve #

- Air Release
- Blowoff
- Pressure Reducing Valve
- Chamber
- Well
- WTP Treatment Plant
- Bacteriological Sampling Location
- Plastic Main
- SFM Sanitary Force Main
- Water Service Pipe
- Parcel with Unusual Private Water Service Connection

Main Ownership
- Kitchener
- Region
- Dual

Hydrant Flushing (Hydrant #)
- Both Fall And Regular
- New Development
- Regular
- All Other

Main Diameter
- 25mm (1")
- 38mm (1.5")
- 50mm (2")
- 75mm (3")
- 100mm (4")
- 150mm (6")
- 200mm (8")
- 250mm (10")
- 300mm (12")
- 350mm (14")
- 400mm (16")
- 450mm(18")
- 600mm (24")
- 750mm (30")
- 900mm (36")
- 1200mm (48")

N W E S

0 20 40 60 80 100 m

474-C	475-D	475-C
494-B	495-A	495-B
494-C	495-D	495-C

Kitchener Utilities

KITCHENER
Corporate Services
Technology Innovation and Services
Geospatial Data and Analytics
July 3, 2025

DISCLAIMER: This document is subject to copyright and may only be used for your personal, non-commercial use, provided you keep intact the copyright notice. The City of Kitchener assumes no responsibility for any errors, and is not liable for any damages of any kind resulting from the use of, or reliance on, the information contained in this document. The City of Kitchener does not make any representations or warranty, express or implied, concerning the accuracy, quality, likely results or reliability of the use of the information contained in this document. © 2025 The Corporation of the City of Kitchener. Some portions of this publication are produced using information under licensed use from Teranet ©1998 Protected by Copyright - May not be reproduced without Permission THIS IS NOT A PLAN OF SURVEY - PROJECTION: UTM NAD 83 zone 17



Kitchener Utilities Water Quarter Grid Atlas Map Sheet 495-B

Air Release
Blowoff
Pressure Reducing
Valve #
Valve
Chamber
Well
WTP Treatment Plant
Bacteriological Sampling Location
Plastic Main
SFM Sanitary Force Main
Water Service Pipe
Parcel with Unusual Private Water Service Connection

Main Ownership
Kitchener
Region
Dual

Hydrant Flushing
Hydrant #
Both Fall And Regular
New Development
Regular
All Other

Main Diameter
25mm (1")
38mm (1.5")
50mm (2")
75mm (3")
100mm (4")
150mm (6")
200mm (8")
250mm (10")
300mm (12")
350mm (14")
400mm (16")
450mm(18")
600mm (24")
750mm (30")
900mm (36")
1200mm (48")

N W E S

0 20 40 60 80 100 m

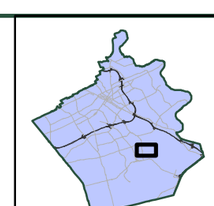

475-D	475-C	476-D
495-A	495-B	
495-D	495-C	496-D

Kitchener Utilities

KITCHENER
Corporate Services
Technology Innovation and Services
Geospatial Data and Analytics
July 3, 2025

DISCLAIMER: This document is subject to copyright and may only be used for your personal, non-commercial use, provided you keep intact the copyright notice. The City of Kitchener assumes no responsibility for any errors, and is not liable for any damages of any kind resulting from the use of, or reliance on, the information contained in this document. The City of Kitchener does not make any representations or warranty, express or implied, concerning the accuracy, quality, likely results or reliability of the use of the information contained in this document. © 2025 The Corporation of the City of Kitchener. Some portions of this publication are produced using information under licensed use from Teranet ©1998 Protected by Copyright - May not be reproduced without Permission THIS IS NOT A PLAN OF SURVEY - PROJECTION: UTM NAD 83 zone 17

JOINS SHEET 495-B

JOINS SHEET 495-D

JOINS SHEET 496-D

JOINS SHEET 515-B

353
334
421
440
461
500
501
530
529
1575/520
10
MANITOU DR
CAYUGA DR
HOMER WATSON BLVD
HURON RD
Zone KIT 2W
Zone KIT 4
1957
1233
1344
2879
4645
2001
113202
2002
3221
90623
2003
90622

Kitchener Utilities
Water Quarter Grid
Atlas Map Sheet 495-C

Air Release
Blowoff
Pressure Reducing
Valve #
Valve
Chamber
Well

WTP Treatment Plant
Bacteriological Sampling Location
Plastic Main
SFM Sanitary Force Main
Water Service Pipe
Parcel with Unusual Private Water Service Connection

Main Ownership
Kitchener
Region
Dual

Hydrant Flushing
Hydrant #
Both Fall And Regular
New Development
Regular
All Other

Main Diameter
25mm (1")
38mm (1.5")
50mm (2")
75mm (3")
100mm (4")
150mm (6")
200mm (8")
250mm (10")
300mm (12")
350mm (14")
400mm (16")
450mm(18")
600mm (24")
750mm (30")
900mm (36")
1200mm (48")

N
W E
S

0 20 40 60 80 100 m

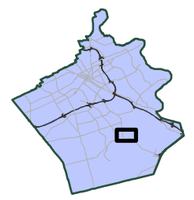

495-A	495-B	
495-D	495-C	496-D
515-A	515-B	516-A

Kitchener Utilities

KITCHENER
Corporate Services
Technology Innovation and Services
Geospatial Data and Analytics
July 3, 2025

DISCLAIMER: This document is subject to copyright and may only be used for your personal, non-commercial use, provided you keep intact the copyright notice. The City of Kitchener assumes no responsibility for any errors, and is not liable for any damages of any kind resulting from the use of, or reliance on, the information contained in this document. The City of Kitchener does not make any representations or warranty, express or implied, concerning the accuracy, quality, likely results or reliability of the use of the information contained in this document. © 2025 The Corporation of the City of Kitchener. Some portions of this publication are produced using information under licensed use from Teranet ©1998 Protected by Copyright - May not be reproduced without Permission THIS IS NOT A PLAN OF SURVEY - PROJECTION: UTM NAD 83 zone 17



Kitchener Utilities Water Quarter Grid Atlas Map Sheet 495-D

Air Release
Blowoff
Pressure Reducing
Valve #
Valve
Chamber
Well

WTP Treatment Plant
Bacteriological Sampling Location
Plastic Main
SFM Sanitary Force Main
Water Service Pipe
Parcel with Unusual Private Water Service Connection

Main Ownership
Kitchener
Region
Dual

Hydrant Flushing
Hydrant #
Both Fall And Regular
New Development
Regular
All Other

Main Diameter
25mm (1")
38mm (1.5")
50mm (2")
75mm (3")
100mm (4")
150mm (6")
200mm (8")
250mm (10")
300mm (12")
350mm (14")
400mm (16")
450mm(18")
600mm (24")
750mm (30")
900mm (36")
1200mm (48")

N W E S

0 20 40 60 80 100 m

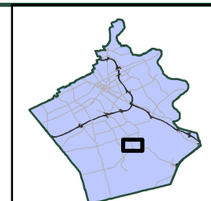

494-B	495-A	495-B
494-C	495-D	495-C
514-B	515-A	515-B

Kitchener Utilities

KITCHENER
Corporate Services
Technology Innovation and Services
Geospatial Data and Analytics
July 3, 2025

DISCLAIMER: This document is subject to copyright and may only be used for your personal, non-commercial use, provided you keep intact the copyright notice. The City of Kitchener assumes no responsibility for any errors, and is not liable for any damages of any kind resulting from the use of, or reliance on, the information contained in this document. The City of Kitchener does not make any representations or warranty, express or implied, concerning the accuracy, quality, likely results or reliability of the use of the information contained in this document. © 2025 The Corporation of the City of Kitchener. Some portions of this publication are produced using information under licensed use from Teranet ©1998 Protected by Copyright - May not be reproduced without Permission THIS IS NOT A PLAN OF SURVEY - PROJECTION: UTM NAD 83 zone 17

JOINS SHEET 476-C

JOINS SHEET 496-A

JOINS SHEET 497-A

2095

Zone KIT 4

Zone KIT 2EA

200-240

260

260

584

DEER RIDGE CRT

DEER RIDGE CRES

DEER RIDGE DR

PIONEER TOWER CRES

TERRACE WOOD DR

TERRACE WOOD CRES

3423

3422

3251

3252

3187

3186

3188

3189

100832

100507

100506

100434

100435

100450

100449

100446

100447

100448

115602

4249

JOINS SHEET 496-C

Kitchener Utilities
Water Quarter Grid
Atlas Map Sheet 496-B

Air Release
Blowoff
Pressure Reducing
Valve #
Valve
Chamber
Well

Treatment Plant
Bacteriological Sampling Location
Plastic Main
SFM Sanitary Force Main
Water Service Pipe
Parcel with Unusual Private Water Service Connection

Main Ownership
Kitchener
Region
Dual

Hydrant Flushing
Hydrant #
Both Fall And Regular
New Development
Regular
All Other

Main Diameter
25mm (1")
38mm (1.5")
50mm (2")
75mm (3")
100mm (4")
150mm (6")
200mm (8")
250mm (10")
300mm (12")
350mm (14")
400mm (16")
450mm(18")
600mm (24")
750mm (30")
900mm (36")
1200mm (48")

N
W E
S

0 20 40 60 80 100 m

476-D	476-C	477-D
	496-B	497-A
496-D	496-C	497-D

Kitchener Utilities

Corporate Services
Technology Innovation and Services
Geospatial Data and Analytics
July 3, 2025

DISCLAIMER: This document is subject to copyright and may only be used for your personal, non-commercial use, provided you keep intact the copyright notice. The City of Kitchener assumes no responsibility for any errors, and is not liable for any damages of any kind resulting from the use of, or reliance on, the information contained in this document. The City of Kitchener does not make any representations or warranty, express or implied, concerning the accuracy, quality, likely results or reliability of the use of the information contained in this document. © 2025 The Corporation of the City of Kitchener. Some portions of this publication are produced using information under licensed use from Teranet ©1998 Protected by Copyright - May not be reproduced without Permission THIS IS NOT A PLAN OF SURVEY - PROJECTION: UTM NAD 83 zone 17

JOINS SHEET 496-B

JOINS SHEET 496-D

JOINS SHEET 497-D

JOINS SHEET 516-B

PIONEER TOWER CRES
PIONEER TOWER RD
BLACK MAPLE CRES
BLACK MAPLE CRT
RIVERSTONE CRT
TERRACE WOOD CRES
DEER RIDGE DR
PENNSYLVANIA CRES
LOOKOUT LANE
LONGVIEW CRES
JACOB GINGRICH DR
JOSEPH SCHOERG CRES

S F M

Zone KIT 2EA
Zone KIT 2W

Kitchener Utilities
Water Quarter Grid
Atlas Map Sheet 496-C

Valve #

- Air Release
- Blowoff
- Pressure Reducing Valve
- Chamber
- Well
- WTP Treatment Plant
- Bacteriological Sampling Location
- Plastic Main
- S F M Sanitary Force Main
- Water Service Pipe
- Parcel with Unusual Private Water Service Connection

Main Ownership
- Kitchener
- Region
- Dual

Hydrant Flushing (Hydrant #)
- Both Fall And Regular
- New Development
- Regular
- All Other

Main Diameter
- 25mm (1")
- 38mm (1.5")
- 50mm (2")
- 75mm (3")
- 100mm (4")
- 150mm (6")
- 200mm (8")
- 250mm (10")
- 300mm (12")
- 350mm (14")
- 400mm (16")
- 450mm(18")
- 600mm (24")
- 750mm (30")
- 900mm (36")
- 1200mm (48")

N W E S

0 20 40 60 80 100 m



	496-B	497-A
496-D	496-C	497-D
516-A	516-B	

Kitchener Utilities

KITCHENER
Corporate Services
Technology Innovation and Services
Geospatial Data and Analytics
July 3, 2025

DISCLAIMER: This document is subject to copyright and may only be used for your personal, non-commercial use, provided you keep intact the copyright notice. The City of Kitchener assumes no responsibility for any errors, and is not liable for any damages of any kind resulting from the use of, or reliance on, the information contained in this document. The City of Kitchener does not make any representations or warranty, express or implied, concerning the accuracy, quality, likely results or reliability of the use of the information contained in this document. © 2025 The Corporation of the City of Kitchener. Some portions of this publication are produced using information under licensed use from Teranet ©1998 Protected by Copyright - May not be reproduced without Permission THIS IS NOT A PLAN OF SURVEY - PROJECTION: UTM NAD 83 zone 17

JOINS SHEET 496-A

JOINS SHEET 495-C

JOINS SHEET 496-C

200-240

584

665

368

14

44

30

15

4645

1970

2000

2003

1697

3197

10

HURON RD

WILSON AVE

MILL PARK DR

GREEN VALLEY DR

Zone KIT 2EA

Zone KIT 4

Zone KIT 4

Zone KIT 2W

Zone KIT 2EA

Zone KIT 2W

JOINS SHEET 516-A

Kitchener Utilities
Water Quarter Grid
Atlas Map Sheet 496-D

Air Release
Blowoff
Pressure Reducing
Valve
Chamber
Well

Valve #

WTP Treatment Plant
Bacteriological Sampling Location
Plastic Main
SFM Sanitary Force Main
Water Service Pipe
Parcel with Unusual Private Water Service Connection

Main Ownership
Kitchener
Region
Dual

Hydrant Flushing
Hydrant #
Both Fall And Regular
New Development
Regular
All Other

Main Diameter
25mm (1")
38mm (1.5")
50mm (2")
75mm (3")
100mm (4")
150mm (6")
200mm (8")
250mm (10")
300mm (12")
350mm (14")
400mm (16")
450mm(18")
600mm (24")
750mm (30")
900mm (36")
1200mm (48")

N
W E
S

0 20 40 60 80 100 m

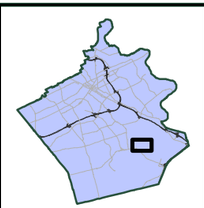

495-B		496-B
495-C	496-D	496-C
515-B	516-A	516-B

Kitchener Utilities

KITCHENER
Corporate Services
Technology Innovation and Services
Geospatial Data and Analytics
July 3, 2025

DISCLAIMER: This document is subject to copyright and may only be used for your personal, non-commercial use, provided you keep intact the copyright notice. The City of Kitchener assumes no responsibility for any errors, and is not liable for any damages of any kind resulting from the use of, or reliance on, the information contained in this document. The City of Kitchener does not make any representations or warranty, express or implied, concerning the accuracy, quality, likely results or reliability of the use of the information contained in this document. © 2025 The Corporation of the City of Kitchener. Some portions of this publication are produced using information under licensed use from Teranet ©1998 Protected by Copyright - May not be reproduced without Permission THIS IS NOT A PLAN OF SURVEY - PROJECTION: UTM NAD 83 zone 17

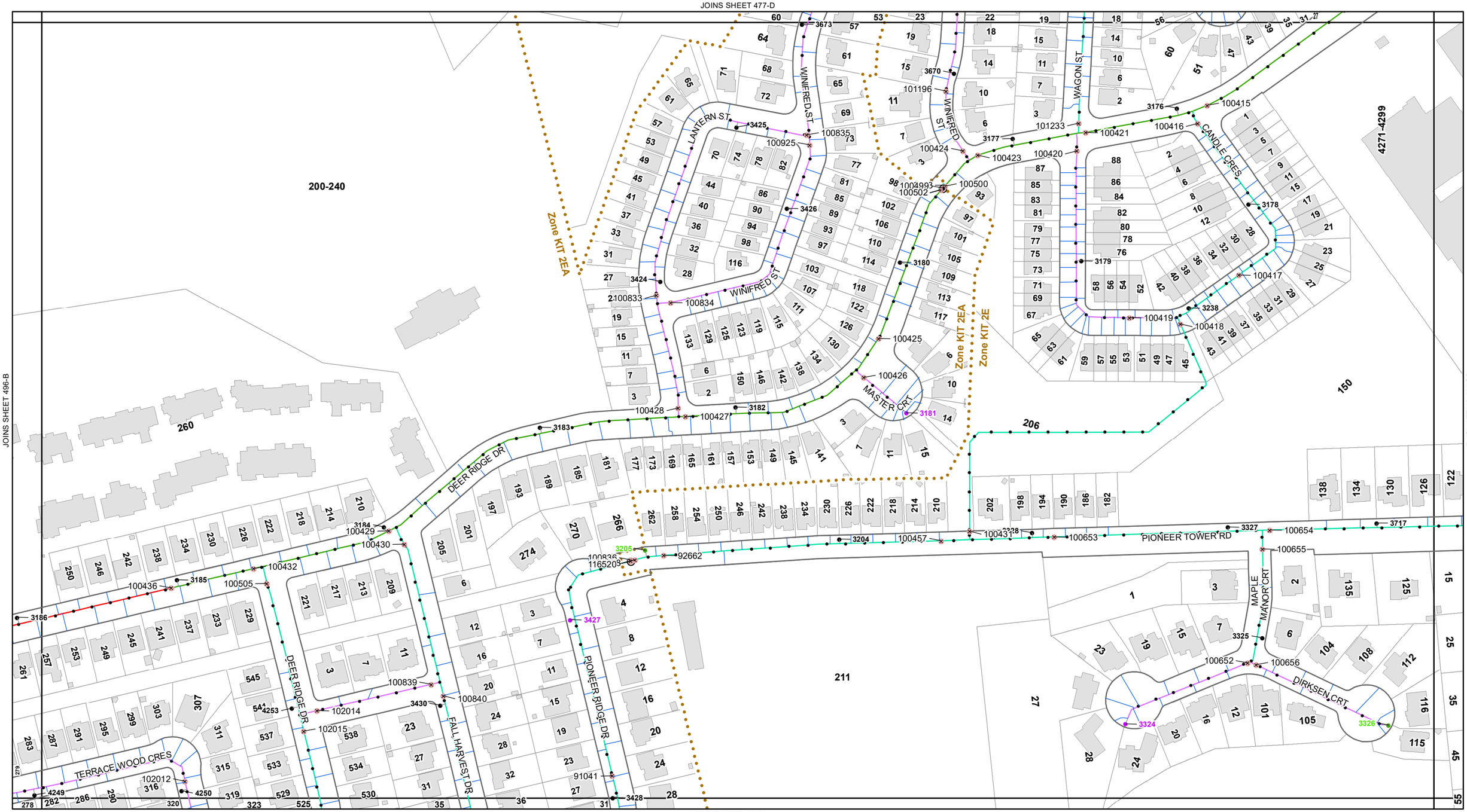

Kitchener Utilities Water Quarter Grid Atlas Map Sheet 497-A

Air Release
Blowoff
Pressure Reducing
Valve #
Valve
Chamber
Well
WTP Treatment Plant
Bacteriological Sampling Location
Plastic Main
SFM Sanitary Force Main
Water Service Pipe
Parcel with Unusual Private Water Service Connection

Main Ownership
Kitchener
Region
Dual

Hydrant Flushing
Hydrant #
Both Fall And Regular
New Development
Regular
All Other

Main Diameter
25mm (1")
38mm (1.5")
50mm (2")
75mm (3")
100mm (4")
150mm (6")
200mm (8")
250mm (10")
300mm (12")
350mm (14")
400mm (16")
450mm(18")
600mm (24")
750mm (30")
900mm (36")
1200mm (48")

N W E S

0 20 40 60 80 100 m

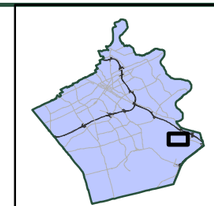

476-C	477-D	477-C
496-B	497-A	497-B
496-C	497-D	

Kitchener Utilities

KITCHENER
Corporate Services
Technology Innovation and Services
Geospatial Data and Analytics
July 3, 2025

DISCLAIMER: This document is subject to copyright and may only be used for your personal, non-commercial use, provided you keep intact the copyright notice. The City of Kitchener assumes no responsibility for any errors, and is not liable for any damages of any kind resulting from the use of, or reliance on, the information contained in this document. The City of Kitchener does not make any representations or warranty, express or implied, concerning the accuracy, quality, likely results or reliability of the use of the information contained in this document. © 2025 The Corporation of the City of Kitchener. Some portions of this publication are produced using information under licensed use from Teranet ©1998 Protected by Copyright - May not be reproduced without Permission THIS IS NOT A PLAN OF SURVEY - PROJECTION: UTM NAD 83 zone 17

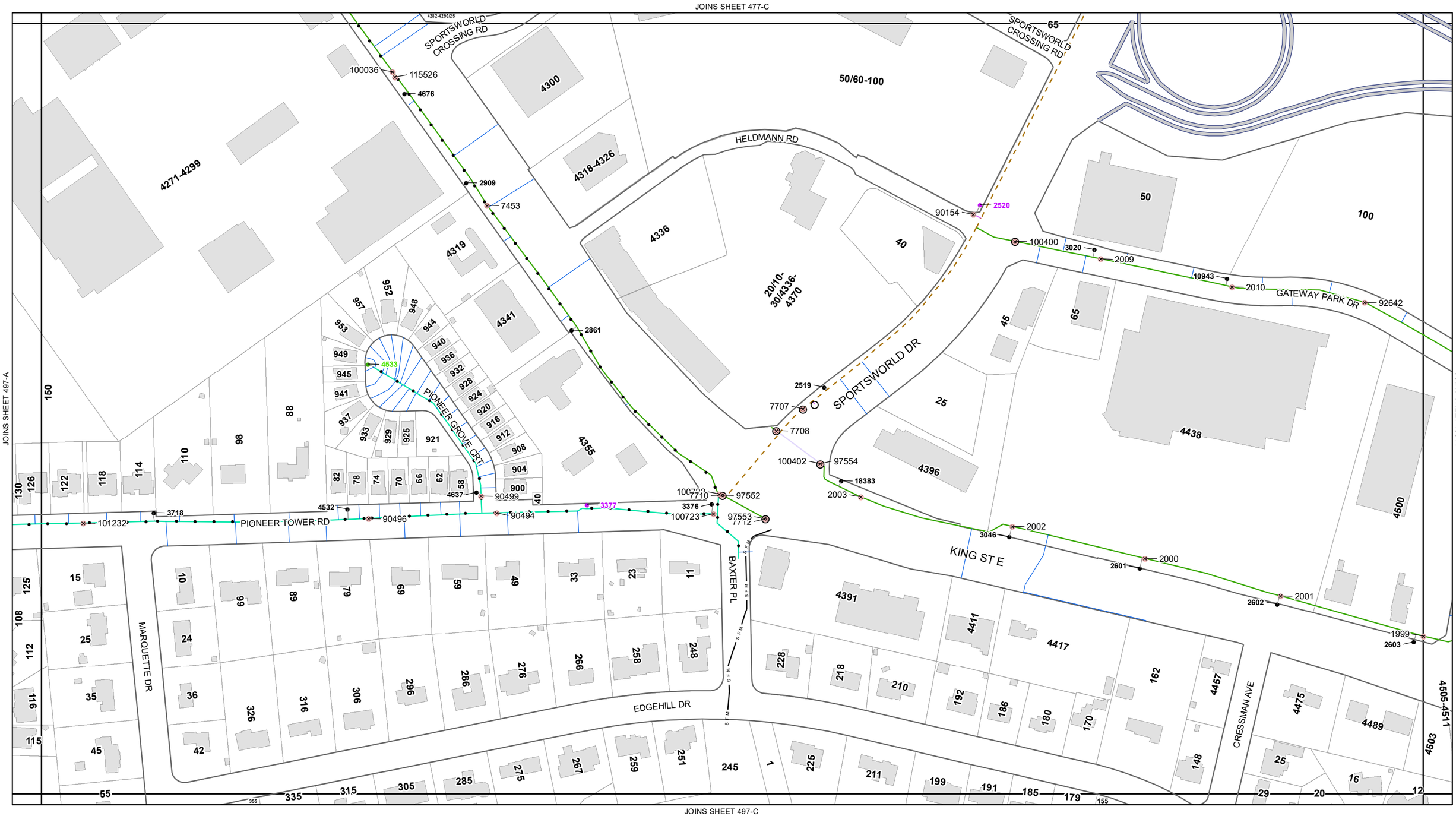

Kitchener Utilities Water Quarter Grid Atlas Map Sheet 497-B

Air Release
Blowoff
Pressure Reducing
Valve #
Valve
Chamber
Well

WTP Treatment Plant
Bacteriological Sampling Location
Plastic Main
SFM Sanitary Force Main
Water Service Pipe
Parcel with Unusual Private Water Service Connection

Main Ownership
Kitchener
Region
Dual

Hydrant Flushing
Hydrant #
Both Fall And Regular
New Development
Regular
All Other

Main Diameter
25mm (1")
38mm (1.5")
50mm (2")
75mm (3")
100mm (4")
150mm (6")
200mm (8")
250mm (10")
300mm (12")
350mm (14")
400mm (16")
450mm(18")
600mm (24")
750mm (30")
900mm (36")
1200mm (48")

N W E S

0 20 40 60 80 100 m

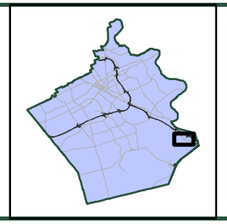

477-D	477-C	
497-A	497-B	498-A
497-D		498-D

Kitchener Utilities

KITCHENER
Corporate Services
Technology Innovation and Services
Geospatial Data and Analytics
July 3, 2025

DISCLAIMER: This document is subject to copyright and may only be used for your personal, non-commercial use, provided you keep intact the copyright notice. The City of Kitchener assumes no responsibility for any errors, and is not liable for any damages of any kind resulting from the use of, or reliance on, the information contained in this document. The City of Kitchener does not make any representations or warranty, express or implied, concerning the accuracy, quality, likely results or reliability of the use of the information contained in this document. © 2025 The Corporation of the City of Kitchener. Some portions of this publication are produced using information under licensed use from Teranet ©1998 Protected by Copyright - May not be reproduced without Permission THIS IS NOT A PLAN OF SURVEY - PROJECTION: UTM NAD 83 zone 17

JOINS SHEET 497-A

JOINS SHEET 496-C

JOINS SHEET 497-C

JOINS SHEET 517-A

Zone KIT 2E
Zone KIT 2EA

Kitchener Utilities
Water Quarter Grid
Atlas Map Sheet 497-D

Valve #

- Air Release
- Blowoff
- Pressure Reducing
- Valve
- Chamber
- Well
- WTP Treatment Plant
- Bacteriological Sampling Location
- Plastic Main
- S F M Sanitary Force Main
- Water Service Pipe
- Parcel with Unusual Private Water Service Connection

Main Ownership
- Kitchener
- Region
- Dual

Hydrant Flushing

Hydrant #
- Both Fall And Regular
- New Development
- Regular
- All Other

Main Diameter
- 25mm (1")
- 38mm (1.5")
- 50mm (2")
- 75mm (3")
- 100mm (4")
- 150mm (6")
- 200mm (8")
- 250mm (10")
- 300mm (12")
- 350mm (14")
- 400mm (16")
- 450mm(18")
- 600mm (24")
- 750mm (30")
- 900mm (36")
- 1200mm (48")

N W E S

0 20 40 60 80 100 m

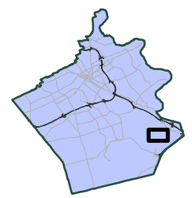

496-B	497-A	497-B
496-C	497-D	
516-B		

Kitchener Utilities

KITCHENER
Corporate Services
Technology Innovation and Services
Geospatial Data and Analytics
July 3, 2025

DISCLAIMER: This document is subject to copyright and may only be used for your personal, non-commercial use, provided you keep intact the copyright notice. The City of Kitchener assumes no responsibility for any errors, and is not liable for any damages of any kind resulting from the use of, or reliance on, the information contained in this document. The City of Kitchener does not make any representations or warranty, express or implied, concerning the accuracy, quality, likely results or reliability of the use of the information contained in this document. © 2025 The Corporation of the City of Kitchener. Some portions of this publication are produced using information under licensed use from Teranet ©1998 Protected by Copyright - May not be reproduced without Permission THIS IS NOT A PLAN OF SURVEY - PROJECTION: UTM NAD 83 zone 17

JOINS SHEET 478-D

JOINS SHEET 497-B

No neighboring sheet to the east

Zone CAM 2W
Zone KIT 2E

100

130-170

135

190

3022
2011
2634
2012
7800
TU LANE ST
GATEWAY PARK DR
2635
7798
2600
2636
7799
1999
1998
2603
1997
KING ST E
2640
101382
2637
7794
2639
14903
7795
2638
4500
4489
4503
4505-4511
4521
4553
4574
4580
4592
12
8
78
72

JOINS SHEET 498-D

Kitchener Utilities
Water Quarter Grid
Atlas Map Sheet 498-A

Air Release
Blowoff
Pressure Reducing
Valve #
Valve
Chamber
Well

WTP Treatment Plant
Bacteriological Sampling Location
Plastic Main
SFM Sanitary Force Main
Water Service Pipe
Parcel with Unusual Private Water Service Connection

Main Ownership
Kitchener
Region
Dual

Hydrant Flushing
Hydrant #
Both Fall And Regular
New Development
Regular
All Other

Main Diameter
25mm (1")
38mm (1.5")
50mm (2")
75mm (3")
100mm (4")
150mm (6")
200mm (8")
250mm (10")
300mm (12")
350mm (14")
400mm (16")
450mm(18")
600mm (24")
750mm (30")
900mm (36")
1200mm (48")

N
W E
S
0 20 40 60 80 100 m

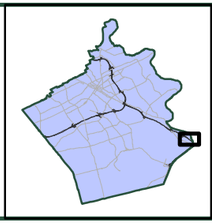

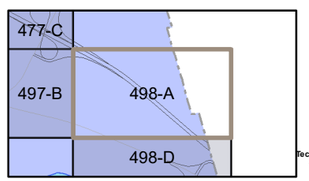

Kitchener Utilities

KITCHENER
Corporate Services
Technology Innovation and Services
Geospatial Data and Analytics
July 3, 2025

DISCLAIMER: This document is subject to copyright and may only be used for your personal, non-commercial use, provided you keep intact the copyright notice. The City of Kitchener assumes no responsibility for any errors, and is not liable for any damages of any kind resulting from the use of, or reliance on, the information contained in this document. The City of Kitchener does not make any representations or warranty, express or implied, concerning the accuracy, quality, likely results or reliability of the use of the information contained in this document. © 2025 The Corporation of the City of Kitchener. Some portions of this publication are produced using information under licensed use from Teranet ©1998 Protected by Copyright - May not be reproduced without Permission THIS IS NOT A PLAN OF SURVEY - PROJECTION: UTM NAD 83 zone 17

JOINS SHEET 498-A

JOINS SHEET 497-C

No neighboring sheet to the east

JOINS SHEET 518-A

EDGEHILL DR
HELEN AVE
LIMERICK DR
GREENSVIEW DR
KING ST E
Zone KIT 2E
Zone KIT 2W
Zone CAM 2W
Zone CAM 1W

Kitchener Utilities
Water Quarter Grid
Atlas Map Sheet 498-D

Valve #

- Air Release
- Blowoff
- Pressure Reducing Valve
- Chamber
- Well
- Treatment Plant
- Bacteriological Sampling Location
- Plastic Main
- Sanitary Force Main
- Water Service Pipe
- Parcel with Unusual Private Water Service Connection

Main Ownership
- Kitchener
- Region
- Dual

Hydrant Flushing (Hydrant #)
- Both Fall And Regular
- New Development
- Regular
- All Other

Main Diameter
- 25mm (1")
- 38mm (1.5")
- 50mm (2")
- 75mm (3")
- 100mm (4")
- 150mm (6")
- 200mm (8")
- 250mm (10")
- 300mm (12")
- 350mm (14")
- 400mm (16")
- 450mm(18")
- 600mm (24")
- 750mm (30")
- 900mm (36")
- 1200mm (48")

N W E S

0 20 40 60 80 100 m

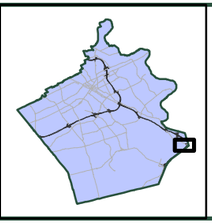

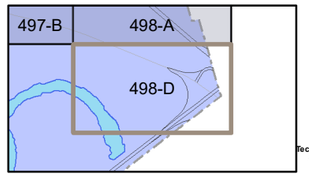

Kitchener Utilities

KITCHENER
Corporate Services
Technology Innovation and Services
Geospatial Data and Analytics
July 3, 2025

DISCLAIMER: This document is subject to copyright and may only be used for your personal, non-commercial use, provided you keep intact the copyright notice. The City of Kitchener assumes no responsibility for any errors, and is not liable for any damages of any kind resulting from the use of, or reliance on, the information contained in this document. The City of Kitchener does not make any representations or warranty, express or implied, concerning the accuracy, quality, likely results or reliability of the use of the information contained in this document. © 2025 The Corporation of the City of Kitchener. Some portions of this publication are produced using information under licensed use from Teranet ©1998 Protected by Copyright - May not be reproduced without Permission THIS IS NOT A PLAN OF SURVEY - PROJECTION: UTM NAD 83 zone 17

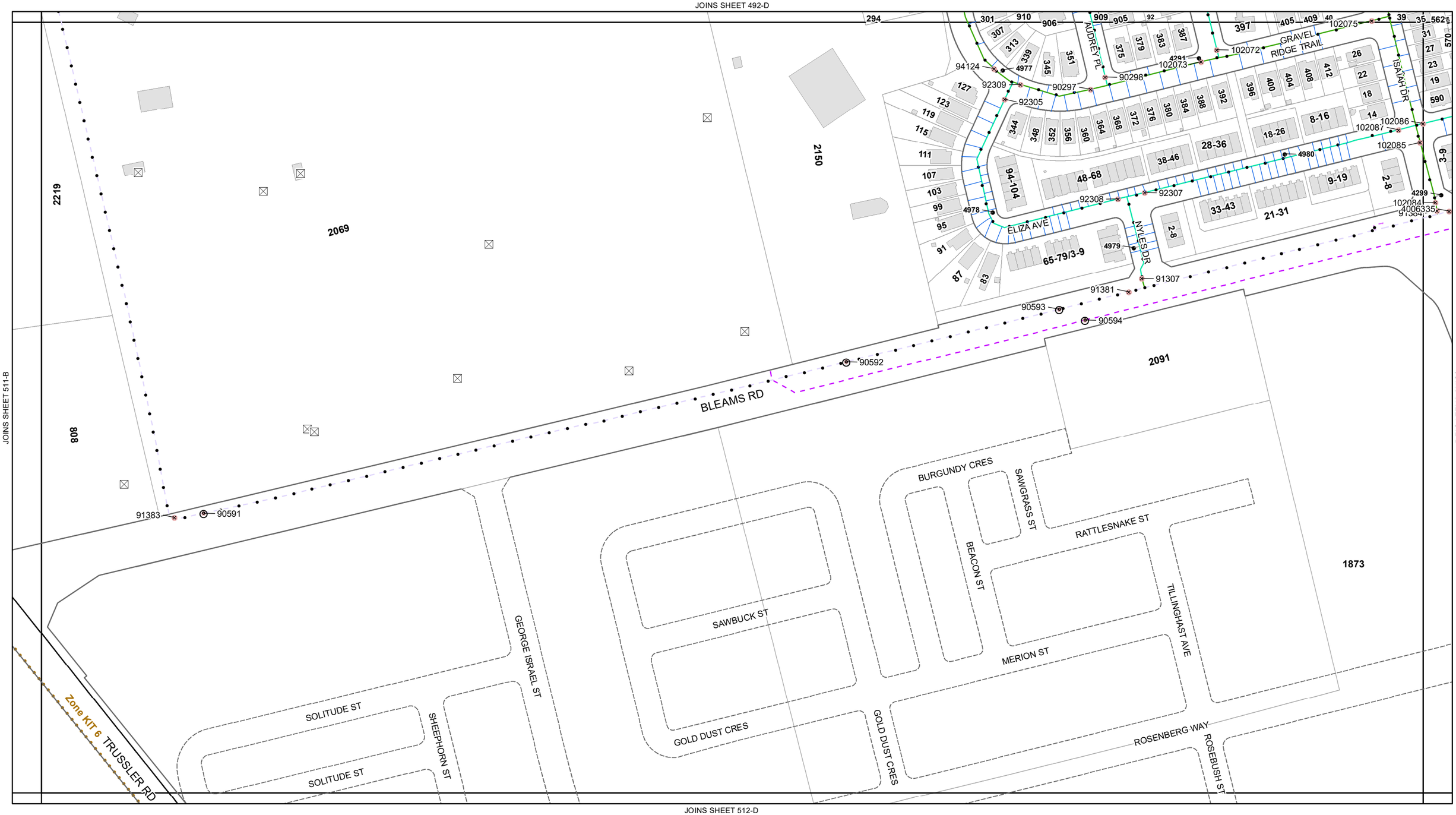

Kitchener Utilities Water Quarter Grid Atlas Map Sheet 512-A

Air Release
Blowoff
Pressure Reducing
Valve #
Valve
Chamber
Well

WTP Treatment Plant
Bacteriological Sampling Location
Plastic Main
SFM Sanitary Force Main
Water Service Pipe
Parcel with Unusual Private Water Service Connection

Main Ownership
Kitchener
Region
Dual

Hydrant Flushing
Hydrant #
Both Fall And Regular
New Development
Regular
All Other

Main Diameter
25mm (1")
38mm (1.5")
50mm (2")
75mm (3")
100mm (4")
150mm (6")
200mm (8")
250mm (10")
300mm (12")
350mm (14")
400mm (16")
450mm(18")
600mm (24")
750mm (30")
900mm (36")
1200mm (48")

N W E S

0 20 40 60 80 100 m

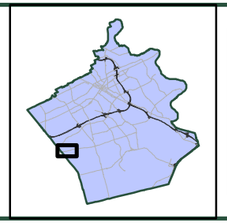

491-C	492-D	492-C
	512-A	512-B
		512-C

Kitchener Utilities

KITCHENER
Corporate Services
Technology Innovation and Services
Geospatial Data and Analytics
July 3, 2025

DISCLAIMER: This document is subject to copyright and may only be used for your personal, non-commercial use, provided you keep intact the copyright notice. The City of Kitchener assumes no responsibility for any errors, and is not liable for any damages of any kind resulting from the use of, or reliance on, the information contained in this document. The City of Kitchener does not make any representations or warranty, express or implied, concerning the accuracy, quality, likely results or reliability of the use of the information contained in this document. © 2025 The Corporation of the City of Kitchener. Some portions of this publication are produced using information under licensed use from Teranet ©1998 Protected by Copyright - May not be reproduced without Permission THIS IS NOT A PLAN OF SURVEY - PROJECTION: UTM NAD 83 zone 17

JOINS SHEET 492-C

JOINS SHEET 512-A

JOINS SHEET 513-A

BLEAMS RD

ISAIAH CRES

ISAIAH DR

PURPLE SAGE CRES

SNOWDR

OP CRES

Zone KIT 5

Zone KIT 6

CROSSCURRENT WAY

PINSENT CRES

ESSEX RD

SUNNINGDALE CRES

ROSENBERG WAY

BANDON DR

BLACKWOLF ST

OAKMONT ST

BROOKLINE ST

HOMELANDS ST

MUIRFIELD CRES

FIELDWAY RD

STAMSON ST

CANTERHOME ST

ESKERWOOD WAY

1873

1801

995

981

360

365

253

161

186

17465

17468

17469

18423

JOINS SHEET 512-C

Kitchener Utilities
Water Quarter Grid
Atlas Map Sheet 512-B

Valve #

- Air Release
- Blowoff
- Pressure Reducing Valve
- Chamber
- Well
- WTP Treatment Plant
- Bacteriological Sampling Location
- Plastic Main
- SFM Sanitary Force Main
- Water Service Pipe
- Parcel with Unusual Private Water Service Connection

Main Ownership
- Kitchener
- Region
- Dual

Hydrant Flushing
Hydrant #
- Both Fall And Regular
- New Development
- Regular
- All Other

Main Diameter
- 25mm (1")
- 38mm (1.5")
- 50mm (2")
- 75mm (3")
- 100mm (4")
- 150mm (6")
- 200mm (8")
- 250mm (10")
- 300mm (12")
- 350mm (14")
- 400mm (16")
- 450mm(18")
- 600mm (24")
- 750mm (30")
- 900mm (36")
- 1200mm (48")

N W E S

0 20 40 60 80 100 m



492-D	492-C	493-D
512-A	512-B	513-A
	512-C	513-D

Kitchener Utilities

KITCHENER
Corporate Services
Technology Innovation and Services
Geospatial Data and Analytics
July 3, 2025

DISCLAIMER: This document is subject to copyright and may only be used for your personal, non-commercial use, provided you keep intact the copyright notice. The City of Kitchener assumes no responsibility for any errors, and is not liable for any damages of any kind resulting from the use of, or reliance on, the information contained in this document. The City of Kitchener does not make any representations or warranty, express or implied, concerning the accuracy, quality, likely results or reliability of the use of the information contained in this document. © 2025 The Corporation of the City of Kitchener. Some portions of this publication are produced using information under licensed use from Teranet ©1998 Protected by Copyright - May not be reproduced without Permission THIS IS NOT A PLAN OF SURVEY - PROJECTION: UTM NAD 83 zone 17

JOINS SHEET 512-B

JOINS SHEET 512-D

JOINS SHEET 513-D

JOINS SHEET 535-B

BROOKLINE ST

MUIRFIELD CRES

ESKERWOOD WAY

HOMELANDS ST

THORN LODGE WAY

GREAT OAK CRES

GREAT OAK CRES

MIHAI EMINESCU WAY

WAYCROSS CRES

TAILWIND CRES

TAILWIND CRES

1873

161

365

186

236

18423

18425

18426

Zone KIT 6

Zone KIT 5

Zone KIT 6
Zone SW UNDEVELOPED

Zone KIT 5
Zone SW UNDEVELOPED

Kitchener Utilities
Water Quarter Grid
Atlas Map Sheet 512-C

Valve #

- Air Release
- Blowoff
- Pressure Reducing Valve
- Chamber
- Well
- Treatment Plant
- Bacteriological Sampling Location
- Plastic Main
- SFM Sanitary Force Main
- Water Service Pipe
- Parcel with Unusual Private Water Service Connection

Main Ownership
- Kitchener
- Region
- Dual

Hydrant Flushing

Hydrant #
- Both Fall And Regular
- New Development
- Regular
- All Other

Main Diameter

25mm (1")	300mm (12")
38mm (1.5")	350mm (14")
50mm (2")	400mm (16")
75mm (3")	450mm(18")
100mm (4")	600mm (24")
150mm (6")	750mm (30")
200mm (8")	900mm (36")
250mm (10")	1200mm (48")

N W E S

0 20 40 60 80 100 m

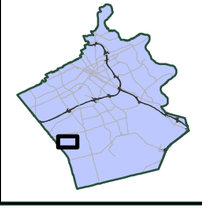

512-A	512-B	513-A
	512-C	513-D
		536-A

Kitchener Utilities

KITCHENER
Corporate Services
Technology Innovation and Services
Geospatial Data and Analytics
July 3, 2025

DISCLAIMER: This document is subject to copyright and may only be used for your personal, non-commercial use, provided you keep intact the copyright notice. The City of Kitchener assumes no responsibility for any errors, and is not liable for any damages of any kind resulting from the use of, or reliance on, the information contained in this document. The City of Kitchener does not make any representations or warranty, express or implied, concerning the accuracy, quality, likely results or reliability of the use of the information contained in this document. © 2025 The Corporation of the City of Kitchener. Some portions of this publication are produced using information under licensed use from Teranet ©1998 Protected by Copyright - May not be reproduced without Permission THIS IS NOT A PLAN OF SURVEY - PROJECTION: UTM NAD 83 zone 17

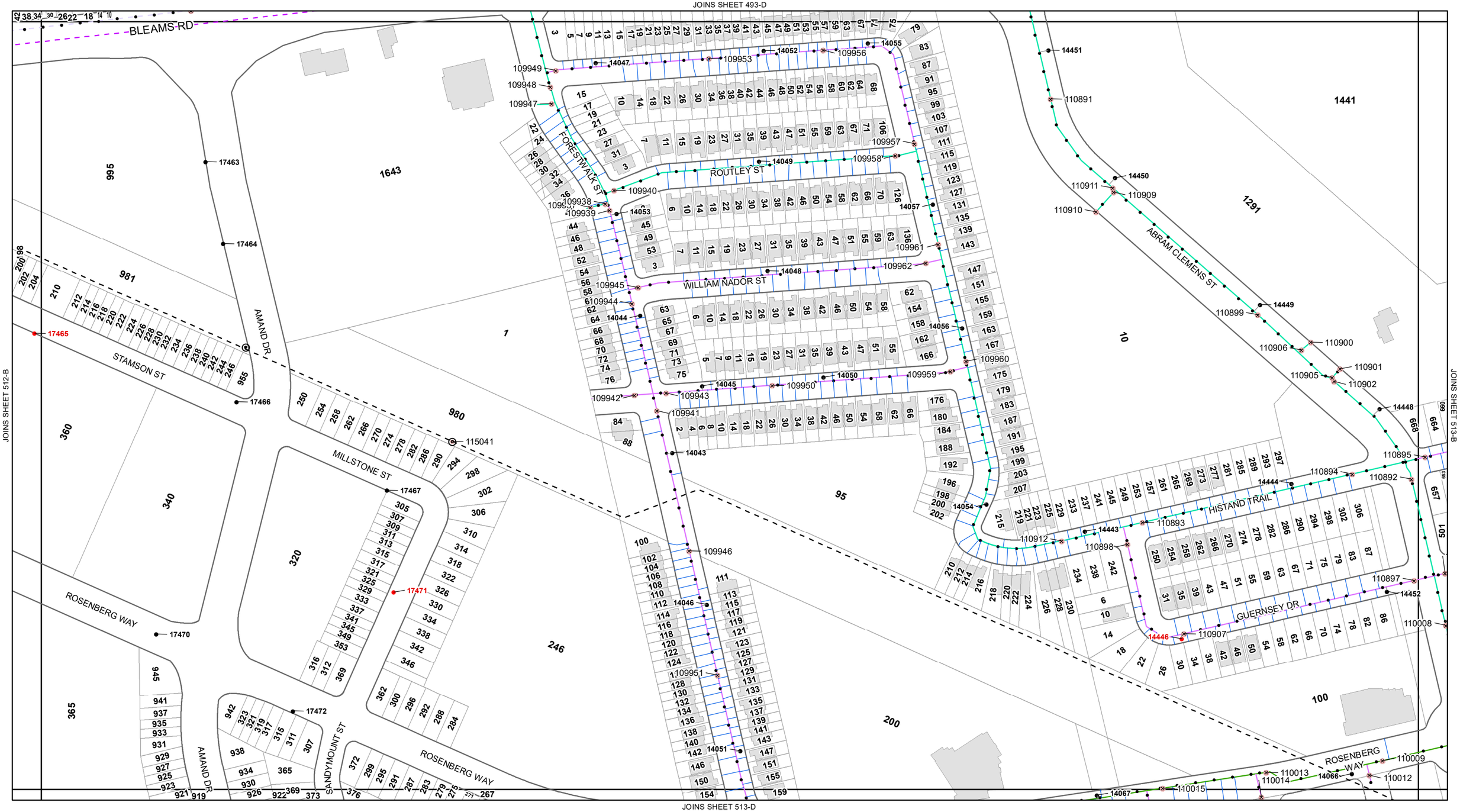

Kitchener Utilities
Water Quarter Grid
Atlas Map Sheet 513-A

Air Release
Blowoff
Pressure Reducing
Valve
Chamber
Well
Treatment Plant
Bacteriological Sampling Location
Plastic Main
Sanitary Force Main
Water Service Pipe
Parcel with Unusual Private Water Service Connection

Main Ownership
Kitchener
Region
Dual

Hydrant Flushing
Both Fall And Regular
New Development
Regular
All Other

Main Diameter
25mm (1")
38mm (1.5")
50mm (2")
75mm (3")
100mm (4")
150mm (6")
200mm (8")
250mm (10")
300mm (12")
350mm (14")
400mm (16")
450mm(18")
600mm (24")
750mm (30")
900mm (36")
1200mm (48")

N W E S

0 20 40 60 80 100 m

492-C	493-D	493-C
512-B	513-A	513-B
512-C	513-D	513-C

Kitchener Utilities

KITCHENER
Corporate Services
Technology Innovation and Services
Geospatial Data and Analytics
July 3, 2025

DISCLAIMER: This document is subject to copyright and may only be used for your personal, non-commercial use, provided you keep intact the copyright notice. The City of Kitchener assumes no responsibility for any errors, and is not liable for any damages of any kind resulting from the use of, or reliance on, the information contained in this document. The City of Kitchener does not make any representations or warranty, express or implied, concerning the accuracy, quality, likely results or reliability of the use of the information contained in this document. © 2025 The Corporation of the City of Kitchener. Some portions of this publication are produced using information under licensed use from Teranet ©1998 Protected by Copyright - May not be reproduced without Permission THIS IS NOT A PLAN OF SURVEY - PROJECTION: UTM NAD 83 zone 17

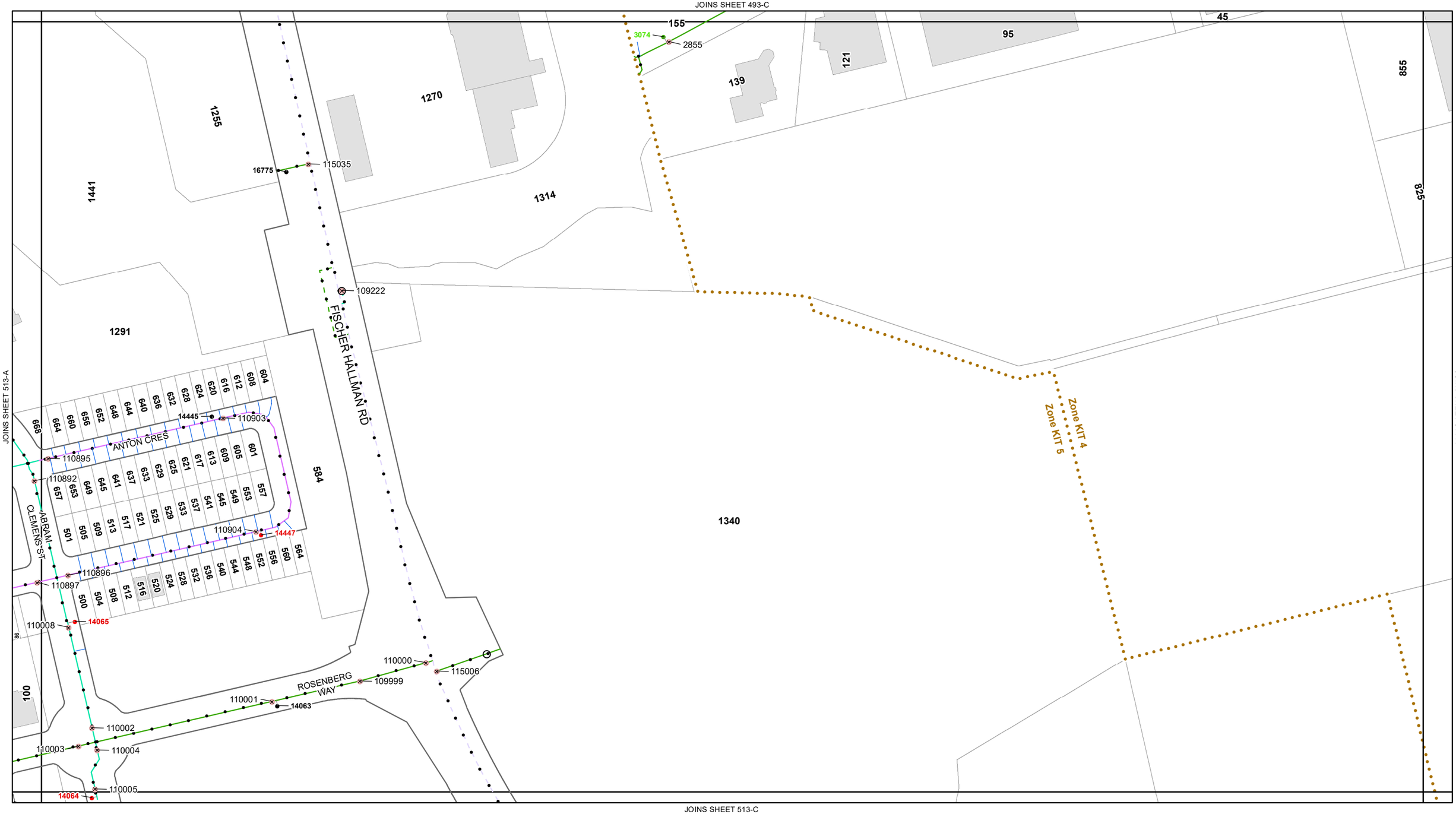

Kitchener Utilities Water Quarter Grid Atlas Map Sheet 513-B

Air Release
Blowoff
Pressure Reducing
Valve #
Valve
Chamber
Well

WTP Treatment Plant
Bacteriological Sampling Location
Plastic Main
SFM Sanitary Force Main
Water Service Pipe
Parcel with Unusual Private Water Service Connection

Main Ownership
Kitchener
Region
Dual

Hydrant Flushing
Hydrant #
Both Fall And Regular
New Development
Regular
All Other

Main Diameter
25mm (1")
38mm (1.5")
50mm (2")
75mm (3")
100mm (4")
150mm (6")
200mm (8")
250mm (10")
300mm (12")
350mm (14")
400mm (16")
450mm(18")
600mm (24")
750mm (30")
900mm (36")
1200mm (48")

N W E S

0 20 40 60 80 100 m

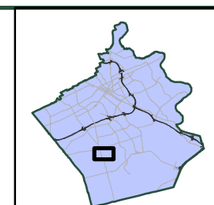

493-D	493-C	494-D
513-A	513-B	514-A
513-D	513-C	514-D

Kitchener Utilities

KITCHENER
Corporate Services
Technology Innovation and Services
Geospatial Data and Analytics
July 3, 2025

DISCLAIMER: This document is subject to copyright and may only be used for your personal, non-commercial use, provided you keep intact the copyright notice. The City of Kitchener assumes no responsibility for any errors, and is not liable for any damages of any kind resulting from the use of, or reliance on, the information contained in this document. The City of Kitchener does not make any representations or warranty, express or implied, concerning the accuracy, quality, likely results or reliability of the use of the information contained in this document. © 2025 The Corporation of the City of Kitchener. Some portions of this publication are produced using information under licensed use from Teranet ©1998 Protected by Copyright - May not be reproduced without Permission THIS IS NOT A PLAN OF SURVEY - PROJECTION: UTM NAD 83 zone 17

JOINS SHEET 513-B

JOINS SHEET 513-D

JOINS SHEET 514-D

14064
110005
ABRAM CLEMENS ST
SAMUEL HERNER ST
FORESTWALK ST
LEOPOLD ST
LEOPOLD PL
SPRING MAPLE CRES
ABRAM CLEMENS CRES
115004
115005
FISCHER HALLMAN RD
10151
102691
102690
102688
102687
102689
1340
1541
1548
261
265
257
331
335
337
339
341
343
345
11984
105365
105369
330
334
336
340
344
Zone KIT 5

JOINS SHEET 536-B

Kitchener Utilities
Water Quarter Grid
Atlas Map Sheet 513-C

- Air Release
- Blowoff
- Pressure Reducing Valve #
- Valve
- Chamber
- Well
- WTP Treatment Plant
- Bacteriological Sampling Location
- Plastic Main
- SFM Sanitary Force Main
- Water Service Pipe
- Parcel with Unusual Private Water Service Connection

Main Ownership
- Kitchener
- Region
- Dual

Hydrant Flushing
- Hydrant # Both Fall And Regular
- New Development
- Regular
- All Other

Main Diameter
- 25mm (1")
- 38mm (1.5")
- 50mm (2")
- 75mm (3")
- 100mm (4")
- 150mm (6")
- 200mm (8")
- 250mm (10")
- 300mm (12")
- 350mm (14")
- 400mm (16")
- 450mm(18")
- 600mm (24")
- 750mm (30")
- 900mm (36")
- 1200mm (48")

N W E S

0 20 40 60 80 100 m

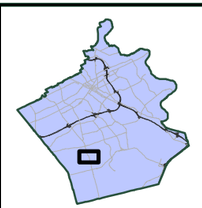

513-A	513-B	514-A
513-D	513-C	514-D
536-A	536-B	537-A

Kitchener Utilities

KITCHENER
Corporate Services
Technology Innovation and Services
Geospatial Data and Analytics
July 3, 2025

DISCLAIMER: This document is subject to copyright and may only be used for your personal, non-commercial use, provided you keep intact the copyright notice. The City of Kitchener assumes no responsibility for any errors, and is not liable for any damages of any kind resulting from the use of, or reliance on, the information contained in this document. The City of Kitchener does not make any representations or warranty, express or implied, concerning the accuracy, quality, likely results or reliability of the use of the information contained in this document. © 2025 The Corporation of the City of Kitchener. Some portions of this publication are produced using information under licensed use from Teranet ©1998 Protected by Copyright - May not be reproduced without Permission THIS IS NOT A PLAN OF SURVEY - PROJECTION: UTM NAD 83 zone 17

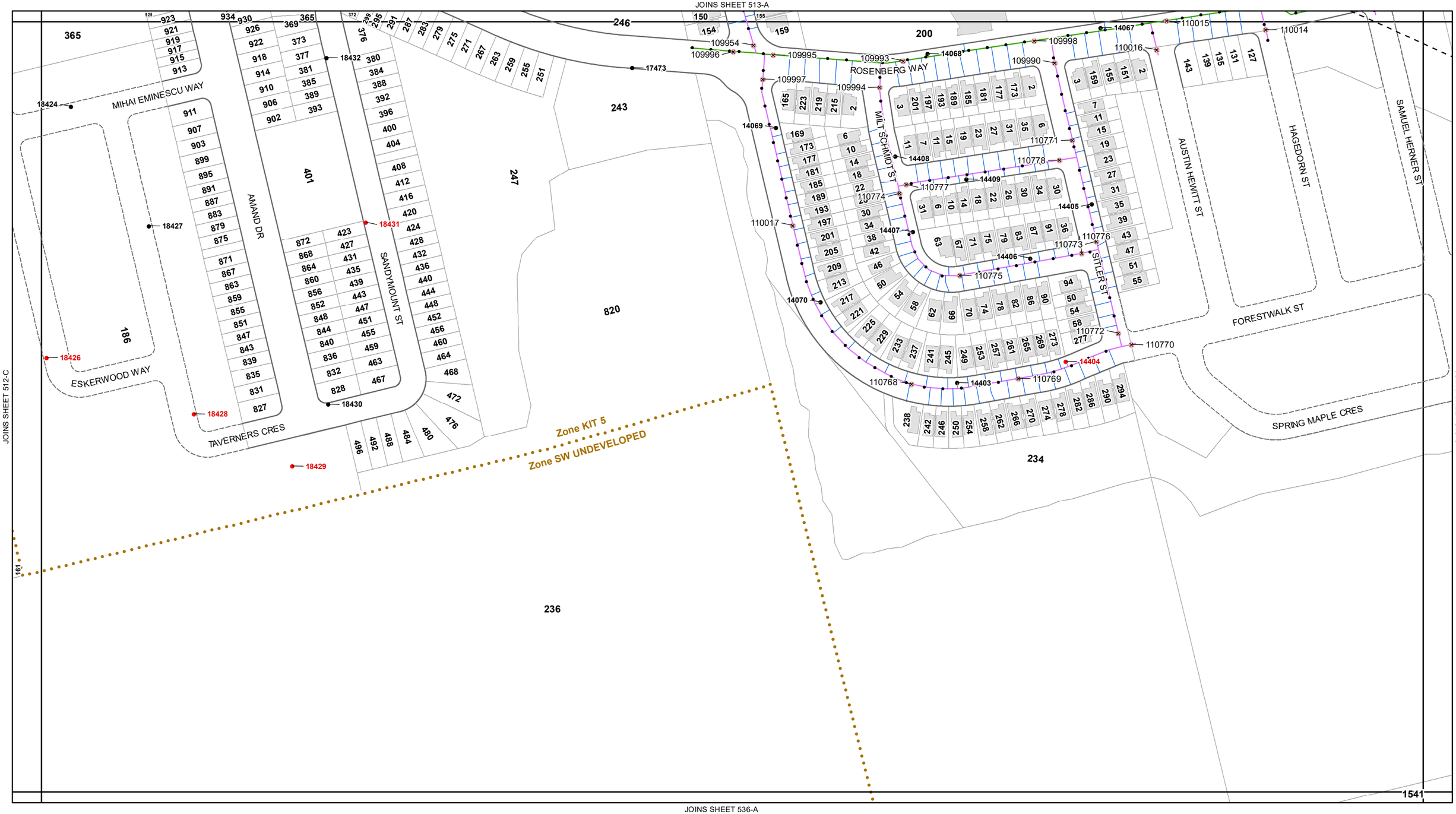

Kitchener Utilities
Water Quarter Grid
Atlas Map Sheet 513-D

Air Release
Blowoff
Pressure Reducing
Valve #
Valve
Chamber
Well

Treatment Plant
Bacteriological Sampling Location
Plastic Main
Sanitary Force Main
Water Service Pipe
Parcel with Unusual Private Water Service Connection

Main Ownership
Kitchener
Region
Dual

Hydrant Flushing
Hydrant #
Both Fall And Regular
New Development
Regular
All Other

Main Diameter
25mm (1")
38mm (1.5")
50mm (2")
75mm (3")
100mm (4")
150mm (6")
200mm (8")
250mm (10")
300mm (12")
350mm (14")
400mm (16")
450mm(18")
600mm (24")
750mm (30")
900mm (36")
1200mm (48")

N
W E
S
0 20 40 60 80 100 m

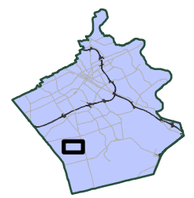

512-B	513-A	513-B
512-C	513-D	513-C
	536-A	536-B

Kitchener Utilities

KITCHENER
Corporate Services
Technology Innovation and Services
Geospatial Data and Analytics
July 3, 2025

DISCLAIMER: This document is subject to copyright and may only be used for your personal, non-commercial use, provided you keep intact the copyright notice. The City of Kitchener assumes no responsibility for any errors, and is not liable for any damages of any kind resulting from the use of, or reliance on, the information contained in this document. The City of Kitchener does not make any representations or warranty, express or implied, concerning the accuracy, quality, likely results or reliability of the use of the information contained in this document. © 2025 The Corporation of the City of Kitchener. Some portions of this publication are produced using information under licensed use from Teranet ©1998 Protected by Copyright - May not be reproduced without Permission THIS IS NOT A PLAN OF SURVEY - PROJECTION: UTM NAD 83 zone 17

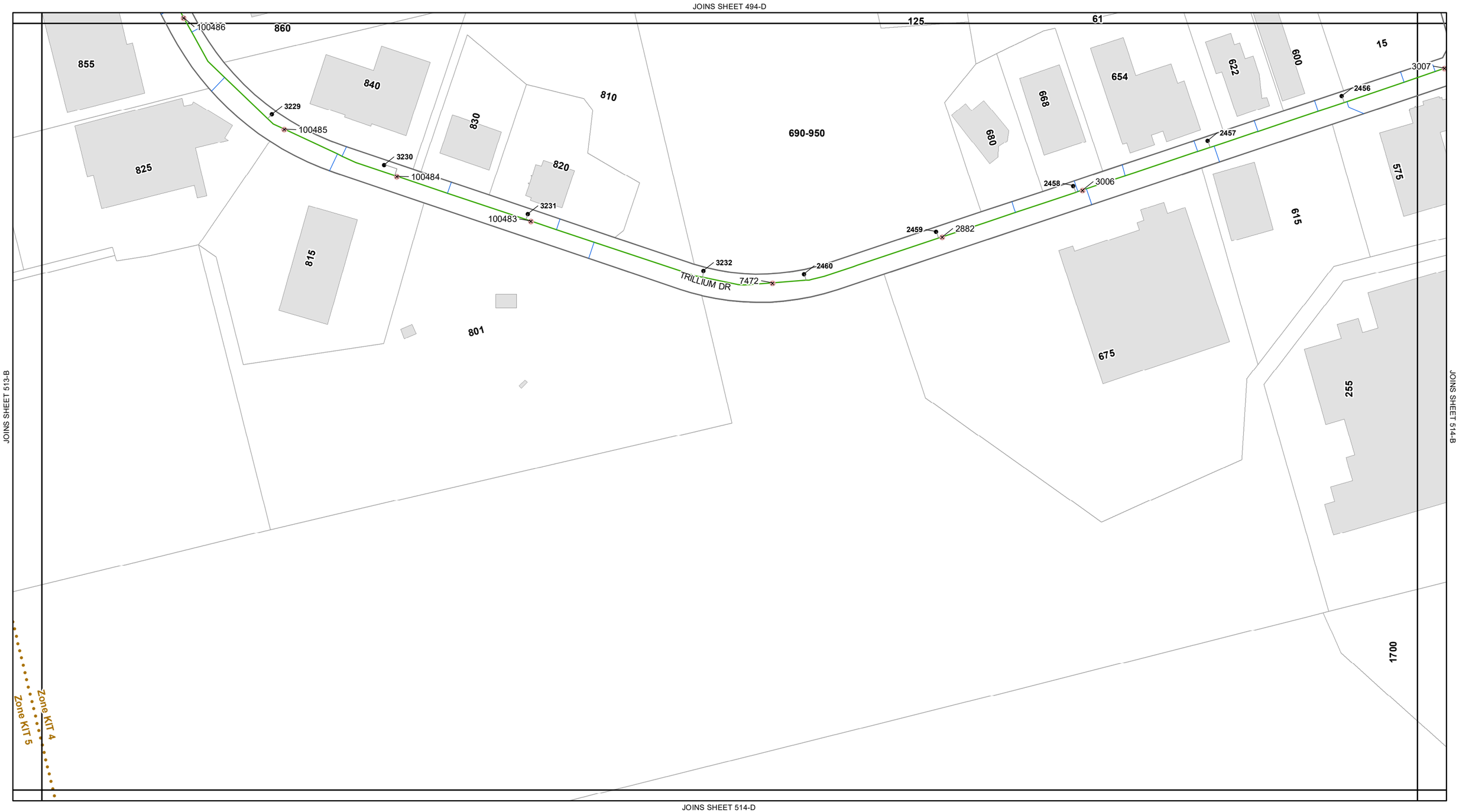

Kitchener Utilities Water Quarter Grid Atlas Map Sheet 514-A

Air Release
Blowoff
Pressure Reducing
Valve #
Valve
Chamber
Well

WTP Treatment Plant
Bacteriological Sampling Location
Plastic Main
SFM Sanitary Force Main
Water Service Pipe
Parcel with Unusual Private Water Service Connection

Main Ownership
Kitchener
Region
Dual

Hydrant Flushing
Hydrant #
Both Fall And Regular
New Development
Regular
All Other

Main Diameter
25mm (1")
38mm (1.5")
50mm (2")
75mm (3")
100mm (4")
150mm (6")
200mm (8")
250mm (10")
300mm (12")
350mm (14")
400mm (16")
450mm(18")
600mm (24")
750mm (30")
900mm (36")
1200mm (48")

N W E S

0 20 40 60 80 100 m

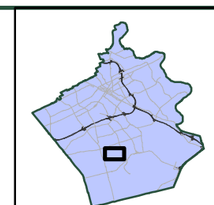

493-C	494-D	494-C
513-B	514-A	514-B
513-C	514-D	514-C

Kitchener Utilities

Kitchener
Corporate Services
Technology Innovation and Services
Geospatial Data and Analytics
July 3, 2025

DISCLAIMER: This document is subject to copyright and may only be used for your personal, non-commercial use, provided you keep intact the copyright notice. The City of Kitchener assumes no responsibility for any errors, and is not liable for any damages of any kind resulting from the use of, or reliance on, the information contained in this document. The City of Kitchener does not make any representations or warranty, express or implied, concerning the accuracy, quality, likely results or reliability of the use of the information contained in this document. © 2025 The Corporation of the City of Kitchener. Some portions of this publication are produced using information under licensed use from Teranet ©1998 Protected by Copyright - May not be reproduced without Permission THIS IS NOT A PLAN OF SURVEY - PROJECTION: UTM NAD 83 zone 17

JOINS SHEET 494-C

JOINS SHEET 514-A

JOINS SHEET 515-A

JOINS SHEET 514-C

Kitchener Utilities
Water Quarter Grid
Atlas Map Sheet 514-B

Valve #

- Air Release
- Blowoff
- Pressure Reducing Valve
- Chamber
- Well
- Treatment Plant
- Bacteriological Sampling Location
- Plastic Main
- SFM Sanitary Force Main
- Water Service Pipe
- Parcel with Unusual Private Water Service Connection

Main Ownership
- Kitchener
- Region
- Dual

Hydrant Flushing

Hydrant #
- Both Fall And Regular
- New Development
- Regular
- All Other

Main Diameter
- 25mm (1")
- 38mm (1.5")
- 50mm (2")
- 75mm (3")
- 100mm (4")
- 150mm (6")
- 200mm (8")
- 250mm (10")
- 300mm (12")
- 350mm (14")
- 400mm (16")
- 450mm(18")
- 600mm (24")
- 750mm (30")
- 900mm (36")
- 1200mm (48")

N W E S

0 20 40 60 80 100 m

494-D	494-C	495-D
514-A	514-B	515-A
514-D	514-C	515-D

Kitchener Utilities

Corporate Services
Technology Innovation and Services
Geospatial Data and Analytics
July 3, 2025

DISCLAIMER: This document is subject to copyright and may only be used for your personal, non-commercial use, provided you keep intact the copyright notice. The City of Kitchener assumes no responsibility for any errors, and is not liable for any damages of any kind resulting from the use of, or reliance on, the information contained in this document. The City of Kitchener does not make any representations or warranty, express or implied, concerning the accuracy, quality, likely results or reliability of the use of the information contained in this document. © 2025 The Corporation of the City of Kitchener. Some portions of this publication are produced using information under licensed use from Teranet ©1998 Protected by Copyright - May not be reproduced without Permission THIS IS NOT A PLAN OF SURVEY - PROJECTION: UTM NAD 83 zone 17

JOINS SHEET 514-B

JOINS SHEET 514-D

JOINS SHEET 515-D

JOINS SHEET 537-B

Kitchener Utilities
Water Quarter Grid
Atlas Map Sheet 514-C

Air Release
Blowoff
Pressure Reducing
Valve #
Valve
Chamber
Well

Treatment Plant
Bacteriological Sampling Location
Plastic Main
SFM Sanitary Force Main
Water Service Pipe
Parcel with Unusual Private Water Service Connection

Main Ownership
Kitchener
Region
Dual

Hydrant Flushing
Hydrant #
Both Fall And Regular
New Development
Regular
All Other

Main Diameter
25mm (1")
38mm (1.5")
50mm (2")
75mm (3")
100mm (4")
150mm (6")
200mm (8")
250mm (10")
300mm (12")
350mm (14")
400mm (16")
450mm(18")
600mm (24")
750mm (30")
900mm (36")
1200mm (48")

N W E S

0 20 40 60 80 100 m

514-A	514-B	515-A
514-D	514-C	515-D
537-A	537-B	538-A

Kitchener Utilities

KITCHENER
Corporate Services
Technology Innovation and Services
Geospatial Data and Analytics
July 3, 2025

DISCLAIMER: This document is subject to copyright and may only be used for your personal, non-commercial use, provided you keep intact the copyright notice. The City of Kitchener assumes no responsibility for any errors, and is not liable for any damages of any kind resulting from the use of, or reliance on, the information contained in this document. The City of Kitchener does not make any representations or warranty, express or implied, concerning the accuracy, quality, likely results or reliability of the use of the information contained in this document. © 2025 The Corporation of the City of Kitchener. Some portions of this publication are produced using information under licensed use from Teranet ©1998 Protected by Copyright - May not be reproduced without Permission THIS IS NOT A PLAN OF SURVEY - PROJECTION: UTM NAD 83 zone 17

JOINS SHEET 514-A

JOINS SHEET 513-C

JOINS SHEET 514-C

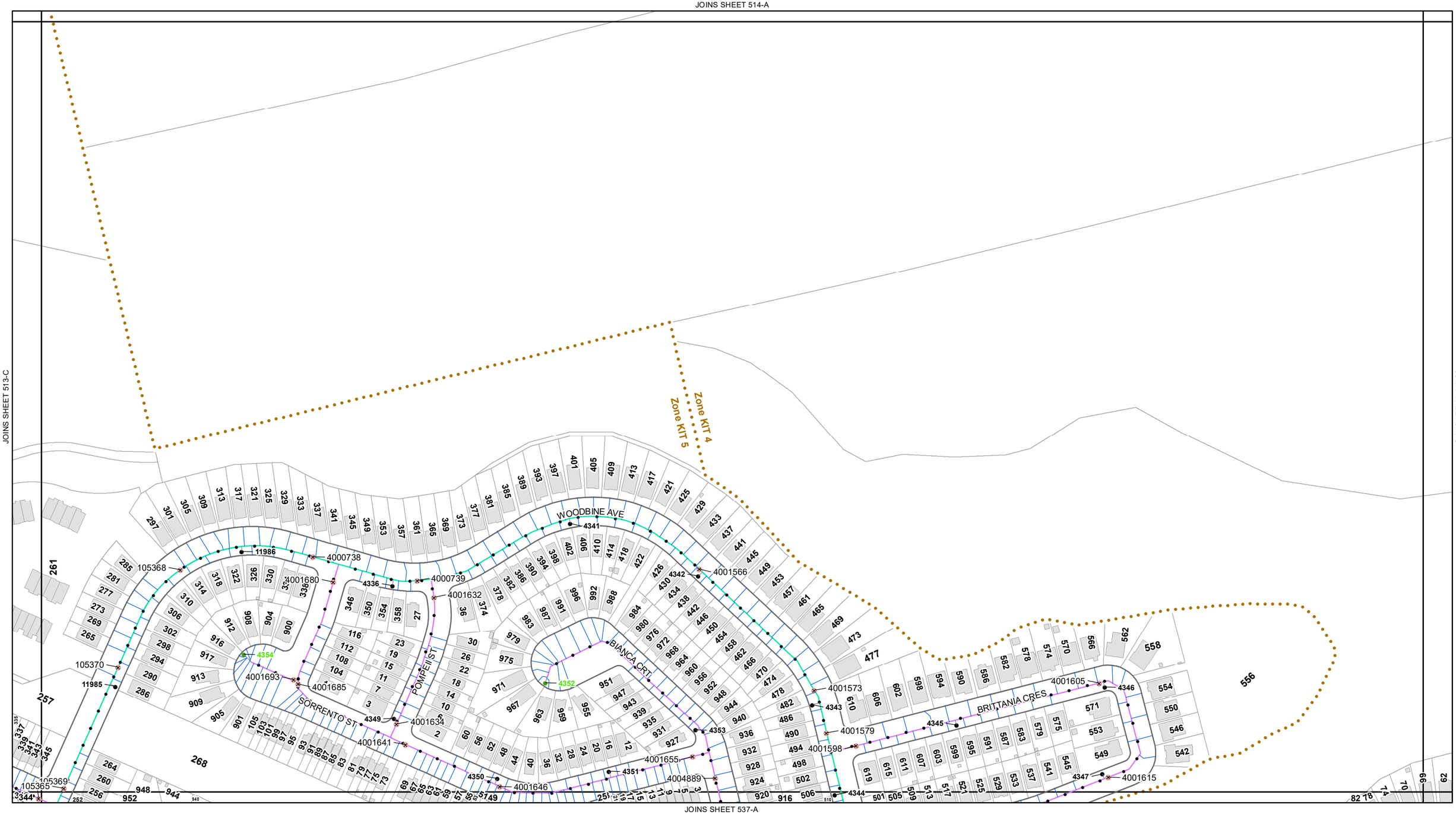

JOINS SHEET 537-A

Kitchener Utilities
Water Quarter Grid
Atlas Map Sheet 514-D

- Air Release
- Blowoff
- Pressure Reducing Valve
- Valve #
- Chamber
- Well
- WTP Treatment Plant
- Bacteriological Sampling Location
- Plastic Main
- SFM Sanitary Force Main
- Water Service Pipe
- Parcel with Unusual Private Water Service Connection

Main Ownership
- Kitchener
- Region
- Dual

Hydrant Flushing
- Hydrant #
- Both Fall And Regular
- New Development
- Regular
- All Other

Main Diameter
- 25mm (1")
- 38mm (1.5")
- 50mm (2")
- 75mm (3")
- 100mm (4")
- 150mm (6")
- 200mm (8")
- 250mm (10")
- 300mm (12")
- 350mm (14")
- 400mm (16")
- 450mm(18")
- 600mm (24")
- 750mm (30")
- 900mm (36")
- 1200mm (48")

N W E S

0 20 40 60 80 100 m

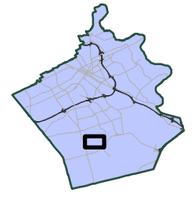

513-B	514-A	514-B
513-C	514-D	514-C
536-B	537-A	537-B

Kitchener Utilities

KITCHENER
Corporate Services
Technology Innovation and Services
Geospatial Data and Analytics
July 3, 2025

DISCLAIMER: This document is subject to copyright and may only be used for your personal, non-commercial use, provided you keep intact the copyright notice. The City of Kitchener assumes no responsibility for any errors, and is not liable for any damages of any kind resulting from the use of, or reliance on, the information contained in this document. The City of Kitchener does not make any representations or warranty, express or implied, concerning the accuracy, quality, likely results or reliability of the use of the information contained in this document. © 2025 The Corporation of the City of Kitchener. Some portions of this publication are produced using information under licensed use from Teranet ©1998 Protected by Copyright - May not be reproduced without Permission THIS IS NOT A PLAN OF SURVEY - PROJECTION: UTM NAD 83 zone 17

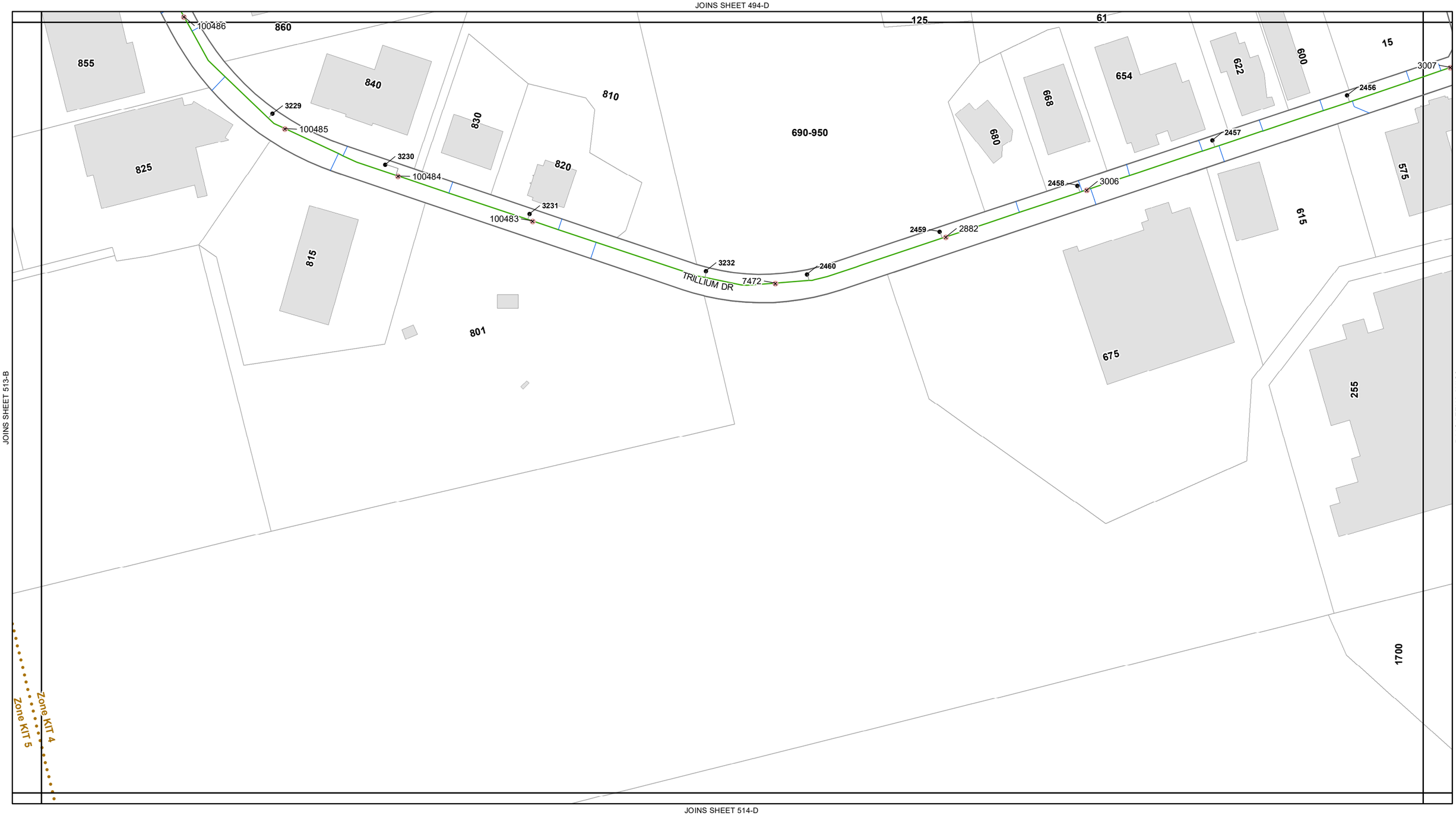

Kitchener Utilities Water Quarter Grid Atlas Map Sheet 514-A

Air Release
Blowoff
Pressure Reducing
Valve #
Valve
Chamber
Well

WTP Treatment Plant
Bacteriological Sampling Location
Plastic Main
SFM Sanitary Force Main
Water Service Pipe
Parcel with Unusual Private Water Service Connection

Main Ownership
Kitchener
Region
Dual

Hydrant Flushing
Hydrant #
Both Fall And Regular
New Development
Regular
All Other

Main Diameter
25mm (1")
38mm (1.5")
50mm (2")
75mm (3")
100mm (4")
150mm (6")
200mm (8")
250mm (10")
300mm (12")
350mm (14")
400mm (16")
450mm(18")
600mm (24")
750mm (30")
900mm (36")
1200mm (48")

N W E S

0 20 40 60 80 100 m

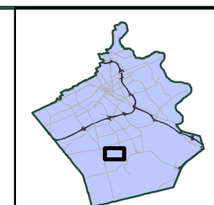

493-C	494-D	494-C
513-B	514-A	514-B
513-C	514-D	514-C

Kitchener Utilities

Kitchener
Corporate Services
Technology Innovation and Services
Geospatial Data and Analytics
July 3, 2025

DISCLAIMER: This document is subject to copyright and may only be used for your personal, non-commercial use, provided you keep intact the copyright notice. The City of Kitchener assumes no responsibility for any errors, and is not liable for any damages of any kind resulting from the use of, or reliance on, the information contained in this document. The City of Kitchener does not make any representations or warranty, express or implied, concerning the accuracy, quality, likely results or reliability of the use of the information contained in this document. © 2025 The Corporation of the City of Kitchener. Some portions of this publication are produced using information under licensed use from Teranet ©1998 Protected by Copyright - May not be reproduced without Permission THIS IS NOT A PLAN OF SURVEY - PROJECTION: UTM NAD 83 zone 17

JOINS SHEET 494-C

JOINS SHEET 514-A

JOINS SHEET 515-A

JOINS SHEET 514-C

Kitchener Utilities
Water Quarter Grid
Atlas Map Sheet 514-B

Valve #

- Air Release
- Blowoff
- Pressure Reducing Valve
- Chamber
- Well
- Treatment Plant
- Bacteriological Sampling Location
- Plastic Main
- SFM Sanitary Force Main
- Water Service Pipe
- Parcel with Unusual Private Water Service Connection

Main Ownership
- Kitchener
- Region
- Dual

Hydrant Flushing

Hydrant #
- Both Fall And Regular
- New Development
- Regular
- All Other

Main Diameter
- 25mm (1")
- 38mm (1.5")
- 50mm (2")
- 75mm (3")
- 100mm (4")
- 150mm (6")
- 200mm (8")
- 250mm (10")
- 300mm (12")
- 350mm (14")
- 400mm (16")
- 450mm(18")
- 600mm (24")
- 750mm (30")
- 900mm (36")
- 1200mm (48")

N W E S

0 20 40 60 80 100 m

494-D	494-C	495-D
514-A	514-B	515-A
514-D	514-C	515-D

Kitchener Utilities

Corporate Services
Technology Innovation and Services
Geospatial Data and Analytics
July 3, 2025

DISCLAIMER: This document is subject to copyright and may only be used for your personal, non-commercial use, provided you keep intact the copyright notice. The City of Kitchener assumes no responsibility for any errors, and is not liable for any damages of any kind resulting from the use of, or reliance on, the information contained in this document. The City of Kitchener does not make any representations or warranty, express or implied, concerning the accuracy, quality, likely results or reliability of the use of the information contained in this document. © 2025 The Corporation of the City of Kitchener. Some portions of this publication are produced using information under licensed use from Teranet ©1998 Protected by Copyright - May not be reproduced without Permission THIS IS NOT A PLAN OF SURVEY - PROJECTION: UTM NAD 83 zone 17

JOINS SHEET 514-B

JOINS SHEET 514-D

JOINS SHEET 515-D

JOINS SHEET 537-B

Kitchener Utilities
Water Quarter Grid
Atlas Map Sheet 514-C

Air Release
Blowoff
Pressure Reducing
Valve #
Valve
Chamber
Well

Treatment Plant
Bacteriological Sampling Location
Plastic Main
SFM Sanitary Force Main
Water Service Pipe
Parcel with Unusual Private Water Service Connection

Main Ownership
Kitchener
Region
Dual

Hydrant Flushing
Hydrant #
Both Fall And Regular
New Development
Regular
All Other

Main Diameter
25mm (1")
38mm (1.5")
50mm (2")
75mm (3")
100mm (4")
150mm (6")
200mm (8")
250mm (10")
300mm (12")
350mm (14")
400mm (16")
450mm(18")
600mm (24")
750mm (30")
900mm (36")
1200mm (48")

N W E S

0 20 40 60 80 100 m

514-A	514-B	515-A
514-D	514-C	515-D
537-A	537-B	538-A

Kitchener Utilities

KITCHENER
Corporate Services
Technology Innovation and Services
Geospatial Data and Analytics
July 3, 2025

DISCLAIMER: This document is subject to copyright and may only be used for your personal, non-commercial use, provided you keep intact the copyright notice. The City of Kitchener assumes no responsibility for any errors, and is not liable for any damages of any kind resulting from the use of, or reliance on, the information contained in this document. The City of Kitchener does not make any representations or warranty, express or implied, concerning the accuracy, quality, likely results or reliability of the use of the information contained in this document. © 2025 The Corporation of the City of Kitchener. Some portions of this publication are produced using information under licensed use from Teranet ©1998 Protected by Copyright - May not be reproduced without Permission THIS IS NOT A PLAN OF SURVEY - PROJECTION: UTM NAD 83 zone 17

JOINS SHEET 514-A

JOINS SHEET 513-C

JOINS SHEET 514-C

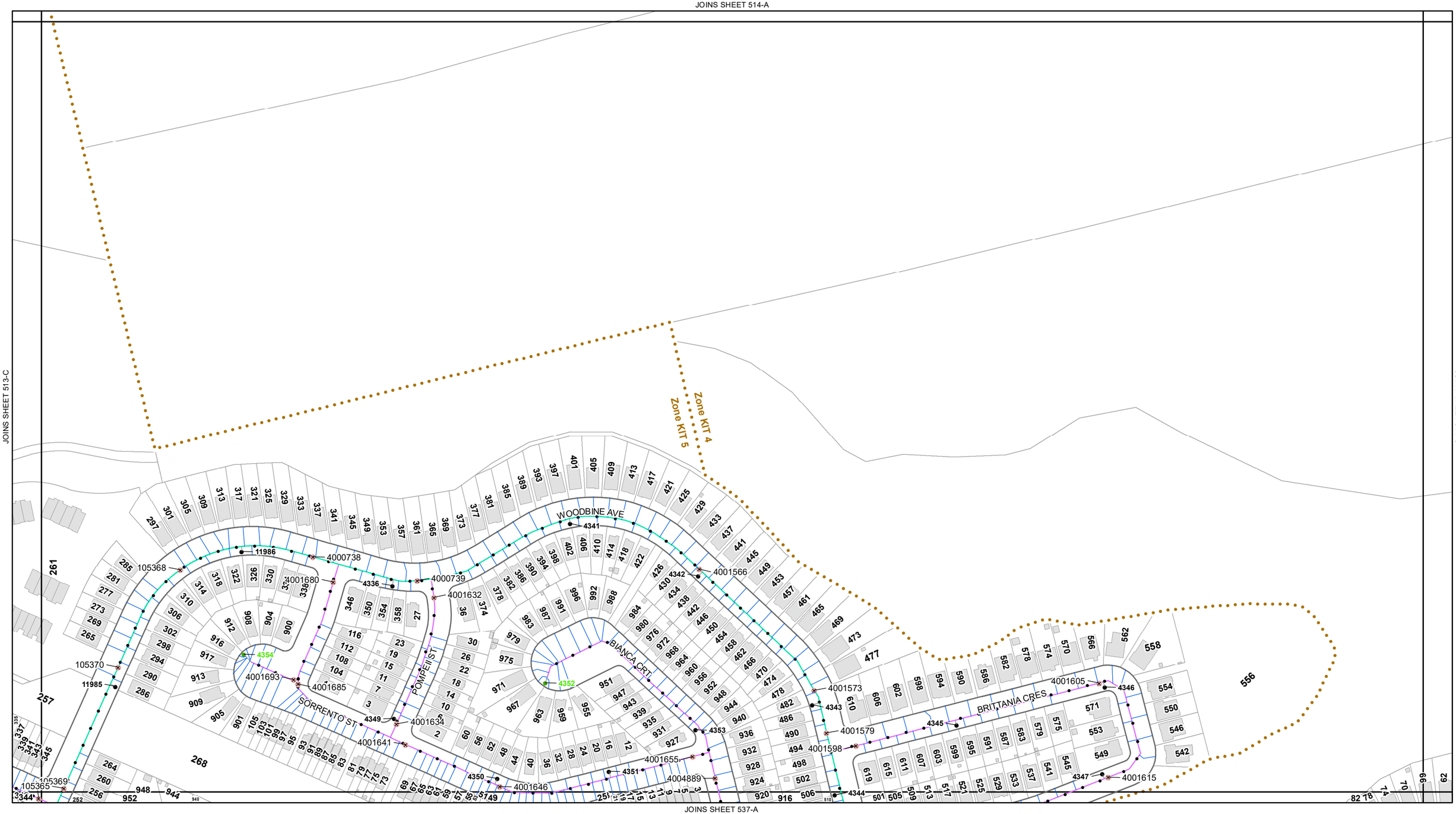

JOINS SHEET 537-A

Kitchener Utilities
Water Quarter Grid
Atlas Map Sheet 514-D

- Air Release
- Blowoff
- Pressure Reducing Valve
- Valve #
- Chamber
- Well
- WTP Treatment Plant
- Bacteriological Sampling Location
- Plastic Main
- SFM Sanitary Force Main
- Water Service Pipe
- Parcel with Unusual Private Water Service Connection

Main Ownership
- Kitchener
- Region
- Dual

Hydrant Flushing
- Hydrant #
- Both Fall And Regular
- New Development
- Regular
- All Other

Main Diameter
- 25mm (1")
- 38mm (1.5")
- 50mm (2")
- 75mm (3")
- 100mm (4")
- 150mm (6")
- 200mm (8")
- 250mm (10")
- 300mm (12")
- 350mm (14")
- 400mm (16")
- 450mm(18")
- 600mm (24")
- 750mm (30")
- 900mm (36")
- 1200mm (48")

N W E S

0 20 40 60 80 100 m

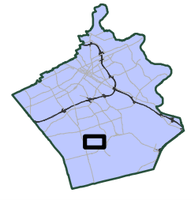

513-B	514-A	514-B
513-C	514-D	514-C
536-B	537-A	537-B

Kitchener Utilities

KITCHENER
Corporate Services
Technology Innovation and Services
Geospatial Data and Analytics
July 3, 2025

DISCLAIMER: This document is subject to copyright and may only be used for your personal, non-commercial use, provided you keep intact the copyright notice. The City of Kitchener assumes no responsibility for any errors, and is not liable for any damages of any kind resulting from the use of, or reliance on, the information contained in this document. The City of Kitchener does not make any representations or warranty, express or implied, concerning the accuracy, quality, likely results or reliability of the use of the information contained in this document. © 2025 The Corporation of the City of Kitchener. Some portions of this publication are produced using information under licensed use from Teranet ©1998 Protected by Copyright - May not be reproduced without Permission THIS IS NOT A PLAN OF SURVEY - PROJECTION: UTM NAD 83 zone 17

JOINS SHEET 495-D

JOINS SHEET 514-B

JOINS SHEET 515-B

JOINS SHEET 515-D

HURON RD
HOMER WATSON BLVD
TRILLIUM PARK PL
TRILLIUM DR
GROFF PL
OLD HURON PL
OLD HURON CRT
OLD HURON-RD
BIEHN DR
CLUTHE CRES
CALVERT CLOSE
MAXWELL DR
WINDY RIDGE DR
WINDY RIDGE PL
MILLWOOD CRES
BATTLER RD
OLD HURON RD
Zone KIT 4
Zone KIT 2W

Kitchener Utilities
Water Quarter Grid
Atlas Map Sheet 515-A

Valve #
- Air Release
- Blowoff
- Pressure Reducing Valve
- Chamber
- Well
- WTP Treatment Plant
- Bacteriological Sampling Location
- Plastic Main
- SFM Sanitary Force Main
- Water Service Pipe
- Parcel with Unusual Private Water Service Connection

Main Ownership
- Kitchener
- Region
- Dual

Hydrant Flushing (Hydrant #)
- Both Fall And Regular
- New Development
- Regular
- All Other

Main Diameter
- 25mm (1")
- 38mm (1.5")
- 50mm (2")
- 75mm (3")
- 100mm (4")
- 150mm (6")
- 200mm (8")
- 250mm (10")
- 300mm (12")
- 350mm (14")
- 400mm (16")
- 450mm(18")
- 600mm (24")
- 750mm (30")
- 900mm (36")
- 1200mm (48")

N W E S

0 20 40 60 80 100 m

494-C	495-D	495-C
514-B	515-A	515-B
514-C	515-D	515-C

Kitchener Utilities

KITCHENER
Corporate Services
Technology Innovation and Services
Geospatial Data and Analytics
July 3, 2025

DISCLAIMER: This document is subject to copyright and may only be used for your personal, non-commercial use, provided you keep intact the copyright notice. The City of Kitchener assumes no responsibility for any errors, and is not liable for any damages of any kind resulting from the use of, or reliance on, the information contained in this document. The City of Kitchener does not make any representations or warranty, express or implied, concerning the accuracy, quality, likely results or reliability of the use of the information contained in this document. © 2025 The Corporation of the City of Kitchener. Some portions of this publication are produced using information under licensed use from Teranet ©1998 Protected by Copyright - May not be reproduced without Permission THIS IS NOT A PLAN OF SURVEY - PROJECTION: UTM NAD 83 zone 17

JOINS SHEET 495-C

JOINS SHEET 515-A

JOINS SHEET 516-A

JOINS SHEET 515-C

HOMER WATSON BLVD

MANITOU DR

HURON RD

FARRIER PL

FARRIER DR

DUNLOP PL

BRASSEY CRT

MILLWOOD CRES

HARCOURT CRES

UPPER CANADA DR

UPPER CANADA PL

LOWER CANADA CRES

PIONEER DR

DOON VILLAGE RD

Zone KIT 4

Zone KIT 2W

529 530 535 600 585 601 15 25 55 648 410-450 375-445 216

Kitchener Utilities
Water Quarter Grid
Atlas Map Sheet 515-B

Valve # — Air Release; Blowoff; Pressure Reducing; Valve; Chamber; Well

WTP Treatment Plant; Bacteriological Sampling Location; Plastic Main; SFM Sanitary Force Main; Water Service Pipe; Parcel with Unusual Private Water Service Connection

Main Ownership: Kitchener; Region; Dual

Hydrant Flushing — Hydrant #: Both Fall And Regular; New Development; Regular; All Other

Main Diameter: 25mm (1"); 38mm (1.5"); 50mm (2"); 75mm (3"); 100mm (4"); 150mm (6"); 200mm (8"); 250mm (10"); 300mm (12"); 350mm (14"); 400mm (16"); 450mm(18"); 600mm (24"); 750mm (30"); 900mm (36"); 1200mm (48")

N W E S

0 20 40 60 80 100 m

495-D	495-C	496-D
515-A	515-B	516-A
515-D	515-C	516-D

Kitchener Utilities

KITCHENER
Corporate Services
Technology Innovation and Services
Geospatial Data and Analytics
July 3, 2025

DISCLAIMER: This document is subject to copyright and may only be used for your personal, non-commercial use, provided you keep intact the copyright notice. The City of Kitchener assumes no responsibility for any errors, and is not liable for any damages of any kind resulting from the use of, or reliance on, the information contained in this document. The City of Kitchener does not make any representations or warranty, express or implied, concerning the accuracy, quality, likely results or reliability of the use of the information contained in this document. © 2025 The Corporation of the City of Kitchener. Some portions of this publication are produced using information under licensed use from Teranet ©1998 Protected by Copyright - May not be reproduced without Permission THIS IS NOT A PLAN OF SURVEY - PROJECTION: UTM NAD 83 zone 17

JOINS SHEET 515-B

JOINS SHEET 515-D

JOINS SHEET 516-D

JOINS SHEET 538-B

PIONEER DR
PERIN PL
VINTAGE CRES
NATHANIEL CRES
WHEATFIELD CRES
PATHFINDER CRES
DOON VILLAGE RD
HARVEST CRT
BECHTEL DR
COBBLESTONE ST
ANVIL ST
UPPER CANADA DR

Kitchener Utilities
Water Quarter Grid
Atlas Map Sheet 515-C

Air Release
Blowoff
Pressure Reducing
Valve #
Valve
Chamber
Well

WTP Treatment Plant
Bacteriological Sampling Location
Plastic Main
SFM Sanitary Force Main
Water Service Pipe
Parcel with Unusual Private Water Service Connection

Main Ownership
Kitchener
Region
Dual

Hydrant Flushing
Hydrant #
Both Fall And Regular
New Development
Regular
All Other

Main Diameter
25mm (1")
38mm (1.5")
50mm (2")
75mm (3")
100mm (4")
150mm (6")
200mm (8")
250mm (10")
300mm (12")
350mm (14")
400mm (16")
450mm(18")
600mm (24")
750mm (30")
900mm (36")
1200mm (48")

N W E S

0 20 40 60 80 100 m

515-A	515-B	516-A
515-D	515-C	516-D
538-A	538-B	539-A

Kitchener Utilities

KITCHENER
Corporate Services
Technology Innovation and Services
Geospatial Data and Analytics
July 3, 2025

DISCLAIMER: This document is subject to copyright and may only be used for your personal, non-commercial use, provided you keep intact the copyright notice. The City of Kitchener assumes no responsibility for any errors, and is not liable for any damages of any kind resulting from the use of, or reliance on, the information contained in this document. The City of Kitchener does not make any representations or warranty, express or implied, concerning the accuracy, quality, likely results or reliability of the use of the information contained in this document. © 2025 The Corporation of the City of Kitchener. Some portions of this publication are produced using information under licensed use from Teranet ©1998 Protected by Copyright - May not be reproduced without Permission THIS IS NOT A PLAN OF SURVEY - PROJECTION: UTM NAD 83 zone 17

JOINS SHEET 515-A
JOINS SHEET 514-C
JOINS SHEET 515-C
JOINS SHEET 538-A

Kitchener Utilities
Water Quarter Grid
Atlas Map Sheet 515-D

Air Release
Blowoff
Pressure Reducing
Valve #
Valve
Chamber
Well

Treatment Plant
Bacteriological Sampling Location
Plastic Main
SFM Sanitary Force Main
Water Service Pipe
Parcel with Unusual Private Water Service Connection

Main Ownership
Kitchener
Region
Dual

Hydrant Flushing
Hydrant #
Both Fall And Regular
New Development
Regular
All Other

Main Diameter
25mm (1")
38mm (1.5")
50mm (2")
75mm (3")
100mm (4")
150mm (6")
200mm (8")
250mm (10")
300mm (12")
350mm (14")
400mm (16")
450mm(18")
600mm (24")
750mm (30")
900mm (36")
1200mm (48")

N W E S
0 20 40 60 80 100 m

514-B	515-A	515-B
514-C	515-D	515-C
537-B	538-A	538-B

Kitchener Utilities

Corporate Services
Technology Innovation and Services
Geospatial Data and Analytics
July 3, 2025

DISCLAIMER: This document is subject to copyright and may only be used for your personal, non-commercial use, provided you keep intact the copyright notice. The City of Kitchener assumes no responsibility for any errors, and is not liable for any damages of any kind resulting from the use of, or reliance on, the information contained in this document. The City of Kitchener does not make any representations or warranty, express or implied, concerning the accuracy, quality, likely results or reliability of the use of the information contained in this document. © 2025 The Corporation of the City of Kitchener. Some portions of this publication are produced using information under licensed use from Teranet ©1998 Protected by Copyright - May not be reproduced without Permission THIS IS NOT A PLAN OF SURVEY - PROJECTION: UTM NAD 83 zone 17



Kitchener Utilities
Water Quarter Grid
Atlas Map Sheet 516-A

- Air Release
- Blowoff
- Pressure Reducing Valve #
- Valve
- Chamber
- Well
- Treatment Plant
- Bacteriological Sampling Location
- Plastic Main
- SFM Sanitary Force Main
- Water Service Pipe
- Parcel with Unusual Private Water Service Connection

Main Ownership
- Kitchener
- Region
- Dual

Hydrant Flushing
- Hydrant # Both Fall And Regular
- New Development
- Regular
- All Other

Main Diameter
- 25mm (1")
- 38mm (1.5")
- 50mm (2")
- 75mm (3")
- 100mm (4")
- 150mm (6")
- 200mm (8")
- 250mm (10")
- 300mm (12")
- 350mm (14")
- 400mm (16")
- 450mm(18")
- 600mm (24")
- 750mm (30")
- 900mm (36")
- 1200mm (48")

N W E S

0 20 40 60 80 100 m

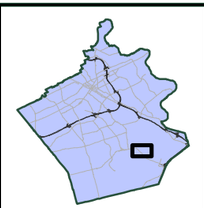

495-C	496-D	496-C
515-B	516-A	516-B
515-C	516-D	516-C

Kitchener Utilities

KITCHENER
Corporate Services
Technology Innovation and Services
Geospatial Data and Analytics
July 3, 2025

DISCLAIMER: This document is subject to copyright and may only be used for your personal, non-commercial use, provided you keep intact the copyright notice. The City of Kitchener assumes no responsibility for any errors, and is not liable for any damages of any kind resulting from the use of, or reliance on, the information contained in this document. The City of Kitchener does not make any representations or warranty, express or implied, concerning the accuracy, quality, likely results or reliability of the use of the information contained in this document. © 2025 The Corporation of the City of Kitchener. Some portions of this publication are produced using information under licensed use from Teranet ©1998 Protected by Copyright - May not be reproduced without Permission THIS IS NOT A PLAN OF SURVEY - PROJECTION: UTM NAD 83 zone 17

JOINS SHEET 496-C

JOINS SHEET 516-A

JOINS SHEET 517-A

JOINS SHEET 516-C

Kitchener Utilities
Water Quarter Grid
Atlas Map Sheet 516-B

Air Release
Blowoff
Pressure Reducing
Valve
Chamber
Well
Valve #
Treatment Plant
Bacteriological Sampling Location
Plastic Main
SFM Sanitary Force Main
Water Service Pipe
Parcel with Unusual Private Water Service Connection

Main Ownership
Kitchener
Region
Dual

Hydrant Flushing
Hydrant #
Both Fall And Regular
New Development
Regular
All Other

Main Diameter
25mm (1")
38mm (1.5")
50mm (2")
75mm (3")
100mm (4")
150mm (6")
200mm (8")
250mm (10")
300mm (12")
350mm (14")
400mm (16")
450mm(18")
600mm (24")
750mm (30")
900mm (36")
1200mm (48")

N W E S
0 20 40 60 80 100 m

496-D	496-C	497-D
516-A	516-B	
516-D	516-C	517-D

Kitchener Utilities

KITCHENER
Corporate Services
Technology Innovation and Services
Geospatial Data and Analytics
July 3, 2025

DISCLAIMER: This document is subject to copyright and may only be used for your personal, non-commercial use, provided you keep intact the copyright notice. The City of Kitchener assumes no responsibility for any errors, and is not liable for any damages of any kind resulting from the use of, or reliance on, the information contained in this document. The City of Kitchener does not make any representations or warranty, express or implied, concerning the accuracy, quality, likely results or reliability of the use of the information contained in this document. © 2025 The Corporation of the City of Kitchener. Some portions of this publication are produced using information under licensed use from Teranet ©1998 Protected by Copyright - May not be reproduced without Permission THIS IS NOT A PLAN OF SURVEY - PROJECTION: UTM NAD 83 zone 17



Kitchener Utilities
Water Quarter Grid
Atlas Map Sheet 516-C

Valve #

- Air Release
- Blowoff
- Pressure Reducing Valve
- Chamber
- Well
- WTP Treatment Plant
- Bacteriological Sampling Location
- Plastic Main
- SFM Sanitary Force Main
- Water Service Pipe
- Parcel with Unusual Private Water Service Connection

Main Ownership
- Kitchener
- Region
- Dual

Hydrant Flushing
Hydrant #
- Both Fall And Regular
- New Development
- Regular
- All Other

Main Diameter
- 25mm (1")
- 38mm (1.5")
- 50mm (2")
- 75mm (3")
- 100mm (4")
- 150mm (6")
- 200mm (8")
- 250mm (10")
- 300mm (12")
- 350mm (14")
- 400mm (16")
- 450mm(18")
- 600mm (24")
- 750mm (30")
- 900mm (36")
- 1200mm (48")

N W E S

0 20 40 60 80 100 m

516-A	516-B	
516-D	516-C	517-D
539-A	539-B	540-A

Kitchener Utilities

KITCHENER
Corporate Services
Technology Innovation and Services
Geospatial Data and Analytics
July 3, 2025

DISCLAIMER: This document is subject to copyright and may only be used for your personal, non-commercial use, provided you keep intact the copyright notice. The City of Kitchener assumes no responsibility for any errors, and is not liable for any damages of any kind resulting from the use of, or reliance on, the information contained in this document. The City of Kitchener does not make any representations or warranty, express or implied, concerning the accuracy, quality, likely results or reliability of the use of the information contained in this document. © 2025 The Corporation of the City of Kitchener. Some portions of this publication are produced using information under licensed use from Teranet ©1998 Protected by Copyright - May not be reproduced without Permission THIS IS NOT A PLAN OF SURVEY - PROJECTION: UTM NAD 83 zone 17

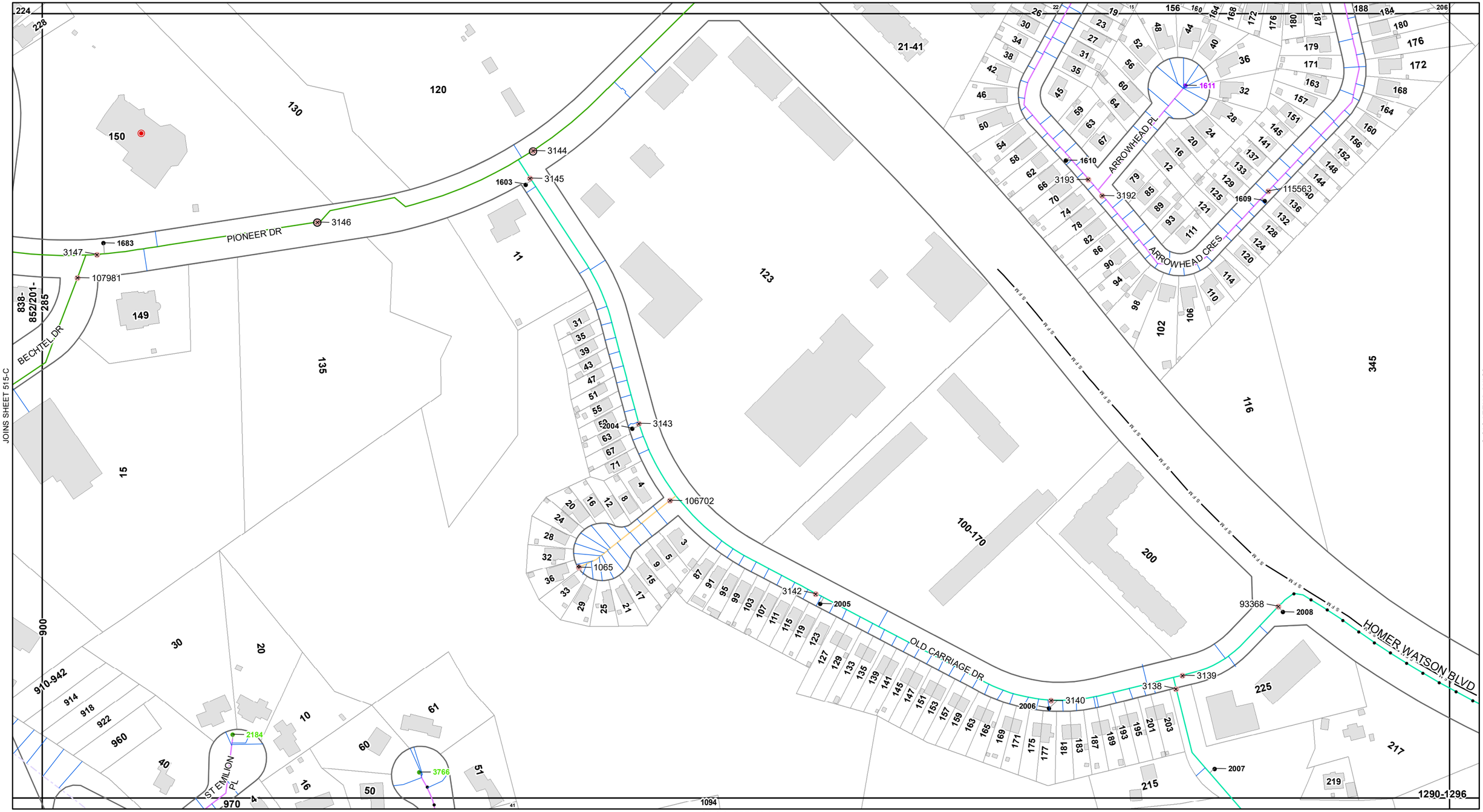

Kitchener Utilities Water Quarter Grid Atlas Map Sheet 516-D

Air Release
Blowoff
Pressure Reducing
Valve #
Valve
Chamber
Well
WTP Treatment Plant
Bacteriological Sampling Location
Plastic Main
S F M Sanitary Force Main
Water Service Pipe
Parcel with Unusual Private Water Service Connection

Main Ownership
Kitchener
Region
Dual

Hydrant Flushing
Hydrant #
Both Fall And Regular
New Development
Regular
All Other

Main Diameter
25mm (1")
38mm (1.5")
50mm (2")
75mm (3")
100mm (4")
150mm (6")
200mm (8")
250mm (10")
300mm (12")
350mm (14")
400mm (16")
450mm(18")
600mm (24")
750mm (30")
900mm (36")
1200mm (48")

N W E S

0 20 40 60 80 100 m

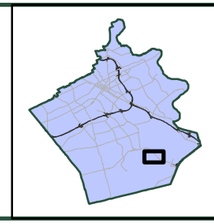

515-B	516-A	516-B
515-C	516-D	516-C
538-B	539-A	539-B

Kitchener Utilities

KITCHENER
Corporate Services
Technology Innovation and Services
Geospatial Data and Analytics
July 3, 2025

DISCLAIMER: This document is subject to copyright and may only be used for your personal, non-commercial use, provided you keep intact the copyright notice. The City of Kitchener assumes no responsibility for any errors, and is not liable for any damages of any kind resulting from the use of, or reliance on, the information contained in this document. The City of Kitchener does not make any representations or warranty, express or implied, concerning the accuracy, quality, likely results or reliability of the use of the information contained in this document. © 2025 The Corporation of the City of Kitchener. Some portions of this publication are produced using information under licensed use from Teranet ©1998 Protected by Copyright - May not be reproduced without Permission THIS IS NOT A PLAN OF SURVEY - PROJECTION: UTM NAD 83 zone 17

JOINS SHEET 517-B

JOINS SHEET 517-D

No neighboring sheet to the east

500

4527

90629

DOON VALLEY DR

SFM

299

Zone KIT 2W

Zone CAM 1W

JOINS SHEET 540-B

Kitchener Utilities
Water Quarter Grid
Atlas Map Sheet 517-C

Air Release
Blowoff
Pressure Reducing
Valve # Valve
Chamber
Well

WTP Treatment Plant
Bacteriological Sampling Location
Plastic Main
SFM Sanitary Force Main
Water Service Pipe
Parcel with Unusual Private Water Service Connection

Main Ownership
Kitchener
Region
Dual

Hydrant Flushing
Hydrant # Both Fall And Regular
New Development
Regular
All Other

Main Diameter
25mm (1")
38mm (1.5")
50mm (2")
75mm (3")
100mm (4")
150mm (6")
200mm (8")
250mm (10")
300mm (12")
350mm (14")
400mm (16")
450mm(18")
600mm (24")
750mm (30")
900mm (36")
1200mm (48")

N W E S

0 20 40 60 80 100 m

517-D 517-C 540-A

Kitchener Utilities

KITCHENER
Corporate Services
Technology Innovation and Services
Geospatial Data and Analytics
July 3, 2025

DISCLAIMER: This document is subject to copyright and may only be used for your personal, non-commercial use, provided you keep intact the copyright notice. The City of Kitchener assumes no responsibility for any errors, and is not liable for any damages of any kind resulting from the use of, or reliance on, the information contained in this document. The City of Kitchener does not make any representations or warranty, express or implied, concerning the accuracy, quality, likely results or reliability of the use of the information contained in this document. © 2025 The Corporation of the City of Kitchener. Some portions of this publication are produced using information under licensed use from Teranet ©1998 Protected by Copyright - May not be reproduced without Permission THIS IS NOT A PLAN OF SURVEY - PROJECTION: UTM NAD 83 zone 17

JOINS SHEET 517-A

JOINS SHEET 516-C

JOINS SHEET 517-C

JOINS SHEET 540-A

Zone KIT 2EA
Zone KIT 2W
OLD MILL RD
SYDENHAM ST
DRUMMOND DR
AMHERST DR
DURHAM ST
ORCHARD MILL CRES
DOON VALLEY DR
CONESTOGA COLLEGE BLVD

Kitchener Utilities
Water Quarter Grid
Atlas Map Sheet 517-D

Air Release
Blowoff
Pressure Reducing
Valve #
Valve
Chamber
Well

Treatment Plant
Bacteriological Sampling Location
Plastic Main
SFM Sanitary Force Main
Water Service Pipe
Parcel with Unusual Private Water Service Connection

Main Ownership
Kitchener
Region
Dual

Hydrant Flushing
Hydrant #
Both Fall And Regular
New Development
Regular
All Other

Main Diameter
25mm (1")
38mm (1.5")
50mm (2")
75mm (3")
100mm (4")
150mm (6")
200mm (8")
250mm (10")
300mm (12")
350mm (14")
400mm (16")
450mm(18")
600mm (24")
750mm (30")
900mm (36")
1200mm (48")

N W E S

0 20 40 60 80 100 m

516-B | 516-C | 517-D | 517-C | 539-B | 540-A

Kitchener Utilities
Corporate Services
Technology Innovation and Services
Geospatial Data and Analytics
July 3, 2025

DISCLAIMER: This document is subject to copyright and may only be used for your personal, non-commercial use, provided you keep intact the copyright notice. The City of Kitchener assumes no responsibility for any errors, and is not liable for any damages of any kind resulting from the use of, or reliance on, the information contained in this document. The City of Kitchener does not make any representations or warranty, express or implied, concerning the accuracy, quality, likely results or reliability of the use of the information contained in this document. © 2025 The Corporation of the City of Kitchener. Some portions of this publication are produced using information under licensed use from Teranet ©1998 Protected by Copyright - May not be reproduced without Permission THIS IS NOT A PLAN OF SURVEY - PROJECTION: UTM NAD 83 zone 17

JOINS SHEET 513-D

JOINS SHEET 535-B

JOINS SHEET 536-B

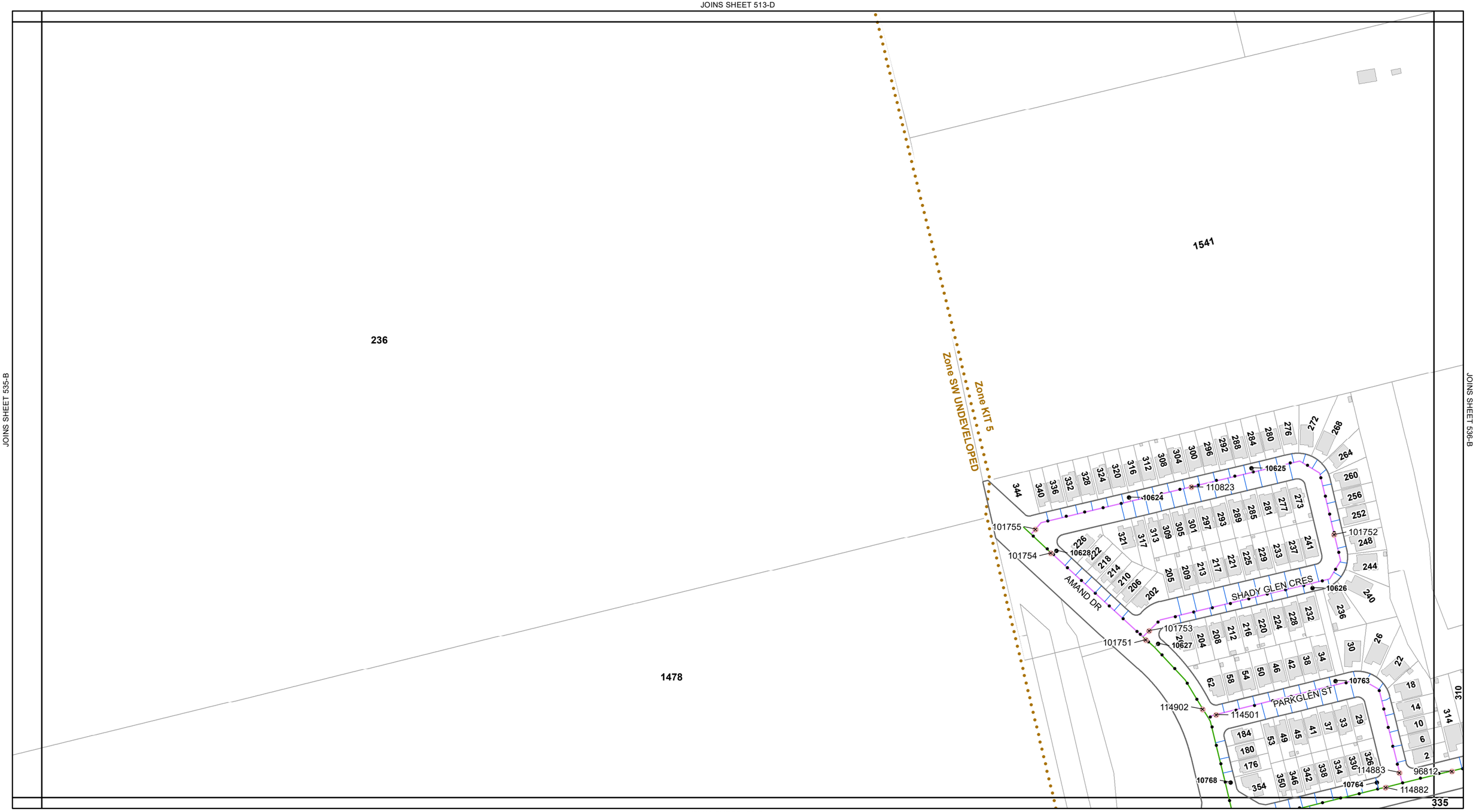

JOINS SHEET 536-D

Kitchener Utilities
Water Quarter Grid
Atlas Map Sheet 536-A

- Air Release
- Blowoff
- Pressure Reducing Valve (Valve #)
- Chamber
- Well
- Treatment Plant (WTP)
- Bacteriological Sampling Location
- Plastic Main
- Sanitary Force Main (S F M)
- Water Service Pipe
- Parcel with Unusual Private Water Service Connection

Main Ownership
- Kitchener
- Region
- Dual

Hydrant Flushing (Hydrant #)
- Both Fall And Regular
- New Development
- Regular
- All Other

Main Diameter
- 25mm (1")
- 38mm (1.5")
- 50mm (2")
- 75mm (3")
- 100mm (4")
- 150mm (6")
- 200mm (8")
- 250mm (10")
- 300mm (12")
- 350mm (14")
- 400mm (16")
- 450mm(18")
- 600mm (24")
- 750mm (30")
- 900mm (36")
- 1200mm (48")

N W E S

0 20 40 60 80 100 m

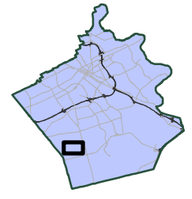

512-C	513-D	513-C
	536-A	536-B
	536-D	536-C

Kitchener Utilities

KITCHENER
Corporate Services
Technology Innovation and Services
Geospatial Data and Analytics
July 3, 2025

DISCLAIMER: This document is subject to copyright and may only be used for your personal, non-commercial use, provided you keep intact the copyright notice. The City of Kitchener assumes no responsibility for any errors, and is not liable for any damages of any kind resulting from the use of, or reliance on, the information contained in this document. The City of Kitchener does not make any representations or warranty, express or implied, concerning the accuracy, quality, likely results or reliability of the use of the information contained in this document. © 2025 The Corporation of the City of Kitchener. Some portions of this publication are produced using information under licensed use from Teranet ©1998 Protected by Copyright - May not be reproduced without Permission THIS IS NOT A PLAN OF SURVEY - PROJECTION: UTM NAD 83 zone 17

JOINS SHEET 513-C

JOINS SHEET 536-A

JOINS SHEET 537-A

JOINS SHEET 536-C

Kitchener Utilities
Water Quarter Grid
Atlas Map Sheet 536-B

Air Release
Blowoff
Pressure Reducing
Valve
Valve #
Chamber
Well

Treatment Plant
Bacteriological Sampling Location
Plastic Main
Sanitary Force Main
Water Service Pipe
Parcel with Unusual Private Water Service Connection

Main Ownership
Kitchener
Region
Dual

Hydrant Flushing
Hydrant #
Both Fall And Regular
New Development
Regular
All Other

Main Diameter
25mm (1")
38mm (1.5")
50mm (2")
75mm (3")
100mm (4")
150mm (6")
200mm (8")
250mm (10")
300mm (12")
350mm (14")
400mm (16")
450mm(18")
600mm (24")
750mm (30")
900mm (36")
1200mm (48")

N W E S

0 20 40 60 80 100 m

513-D	513-C	514-D
536-A	536-B	537-A
536-D	536-C	537-D

Kitchener Utilities

KITCHENER
Corporate Services
Technology Innovation and Services
Geospatial Data and Analytics
July 3, 2025

DISCLAIMER: This document is subject to copyright and may only be used for your personal, non-commercial use, provided you keep intact the copyright notice. The City of Kitchener assumes no responsibility for any errors, and is not liable for any damages of any kind resulting from the use of, or reliance on, the information contained in this document. The City of Kitchener does not make any representations or warranty, express or implied, concerning the accuracy, quality, likely results or reliability of the use of the information contained in this document. © 2025 The Corporation of the City of Kitchener. Some portions of this publication are produced using information under licensed use from Teranet ©1998 Protected by Copyright - May not be reproduced without Permission THIS IS NOT A PLAN OF SURVEY - PROJECTION: UTM NAD 83 zone 17

JOINS SHEET 536-B
JOINS SHEET 536-D
JOINS SHEET 537-D
JOINS SHEET 559-B

Kitchener Utilities
Water Quarter Grid
Atlas Map Sheet 536-C

Air Release
Blowoff
Pressure Reducing Valve
Valve #
Chamber
Well
Treatment Plant
Bacteriological Sampling Location
Plastic Main
SFM Sanitary Force Main
Water Service Pipe
Parcel with Unusual Private Water Service Connection

Main Ownership
Kitchener
Region
Dual

Hydrant Flushing
Hydrant #
Both Fall And Regular
New Development
Regular
All Other

Main Diameter
25mm (1")
38mm (1.5")
50mm (2")
75mm (3")
100mm (4")
150mm (6")
200mm (8")
250mm (10")
300mm (12")
350mm (14")
400mm (16")
450mm(18")
600mm (24")
750mm (30")
900mm (36")
1200mm (48")

N W E S

0 20 40 60 80 100 m

536-A	536-B	537-A
536-D	536-C	537-D
	559-B	560-A

Kitchener Utilities
Corporate Services
Technology Innovation and Services
Geospatial Data and Analytics
July 3, 2025

DISCLAIMER: This document is subject to copyright and may only be used for your personal, non-commercial use, provided you keep intact the copyright notice. The City of Kitchener assumes no responsibility for any errors, and is not liable for any damages of any kind resulting from the use of, or reliance on, the information contained in this document. The City of Kitchener does not make any representations or warranty, express or implied, concerning the accuracy, quality, likely results or reliability of the use of the information contained in this document. © 2025 The Corporation of the City of Kitchener. Some portions of this publication are produced using information under licensed use from Teranet ©1998 Protected by Copyright - May not be reproduced without Permission THIS IS NOT A PLAN OF SURVEY - PROJECTION: UTM NAD 83 zone 17

JOINS SHEET 536-A

JOINS SHEET 535-C

JOINS SHEET 536-C

1478

1905

1805

125

1805

335

SEABROOK DR

GROVEHILL CRES

WOLFDALE ST

WEST OAK TRAIL

AMAND DR

Zone SW UNDEVELOPED

Zone KIT 5

114502 9843 114503 10765 114904 10766 10767 114905 114522 114901 7943 7191 96915 7190 96916 96912 7192 96914 7897 96913

JOINS SHEET 559-A

Kitchener Utilities
Water Quarter Grid
Atlas Map Sheet 536-D

Air Release
Blowoff
Pressure Reducing
Valve
Chamber
Well

Treatment Plant
Bacteriological Sampling Location
Plastic Main
Sanitary Force Main
Water Service Pipe
Parcel with Unusual Private Water Service Connection

Main Ownership
Kitchener
Region
Dual

Hydrant Flushing
Both Fall And Regular
New Development
Regular
All Other

Main Diameter
25mm (1")
38mm (1.5")
50mm (2")
75mm (3")
100mm (4")
150mm (6")
200mm (8")
250mm (10")
300mm (12")
350mm (14")
400mm (16")
450mm(18")
600mm (24")
750mm (30")
900mm (36")
1200mm (48")

N W E S

0 20 40 60 80 100 m

536-A		536-B
536-D		536-C
		559-B

Kitchener Utilities

KITCHENER
Corporate Services
Technology Innovation and Services
Geospatial Data and Analytics
July 3, 2025

DISCLAIMER: This document is subject to copyright and may only be used for your personal, non-commercial use, provided you keep intact the copyright notice. The City of Kitchener assumes no responsibility for any errors, and is not liable for any damages of any kind resulting from the use of, or reliance on, the information contained in this document. The City of Kitchener does not make any representations or warranty, express or implied, concerning the accuracy, quality, likely results or reliability of the use of the information contained in this document. © 2025 The Corporation of the City of Kitchener. Some portions of this publication are produced using information under licensed use from Teranet ©1998 Protected by Copyright - May not be reproduced without Permission THIS IS NOT A PLAN OF SURVEY - PROJECTION: UTM NAD 83 zone 17

JOINS SHEET 514-D

JOINS SHEET 536-B

JOINS SHEET 537-B

JOINS SHEET 537-D

Kitchener Utilities
Water Quarter Grid
Atlas Map Sheet 537-A

Air Release
Blowoff
Pressure Reducing
Valve
Chamber
Well

Treatment Plant
Bacteriological Sampling Location
Plastic Main
Sanitary Force Main
Water Service Pipe
Parcel with Unusual Private Water Service Connection

Main Ownership
Kitchener
Region
Dual

Hydrant Flushing
Both Fall And Regular
New Development
Regular
All Other

Main Diameter
25mm (1")
38mm (1.5")
50mm (2")
75mm (3")
100mm (4")
150mm (6")
200mm (8")
250mm (10")
300mm (12")
350mm (14")
400mm (16")
450mm(18")
600mm (24")
750mm (30")
900mm (36")
1200mm (48")

N W E S

0 20 40 60 80 100 m

513-C	514-D	514-C
536-B	537-A	537-B
536-C	537-D	537-C

Kitchener Utilities

KITCHENER
Corporate Services
Technology Innovation and Services
Geospatial Data and Analytics
July 3, 2025

DISCLAIMER: This document is subject to copyright and may only be used for your personal, non-commercial use, provided you keep intact the copyright notice. The City of Kitchener assumes no responsibility for any errors, and is not liable for any damages of any kind resulting from the use of, or reliance on, the information contained in this document. The City of Kitchener does not make any representations or warranty, express or implied, concerning the accuracy, quality, likely results or reliability of the use of the information contained in this document. © 2025 The Corporation of the City of Kitchener. Some portions of this publication are produced using information under licensed use from Teranet ©1998 Protected by Copyright - May not be reproduced without Permission THIS IS NOT A PLAN OF SURVEY - PROJECTION: UTM NAD 83 zone 17

JOINS SHEET 514-C

JOINS SHEET 537-A

JOINS SHEET 538-A

JOINS SHEET 537-C

Kitchener Utilities
Water Quarter Grid
Atlas Map Sheet 537-B

Valve #

- Air Release
- Blowoff
- Pressure Reducing Valve
- Chamber
- Well
- Treatment Plant
- Bacteriological Sampling Location
- Plastic Main
- SFM Sanitary Force Main
- Water Service Pipe
- Parcel with Unusual Private Water Service Connection

Main Ownership
- Kitchener
- Region
- Dual

Hydrant Flushing (Hydrant #)
- Both Fall And Regular
- New Development
- Regular
- All Other

Main Diameter
- 25mm (1")
- 38mm (1.5")
- 50mm (2")
- 75mm (3")
- 100mm (4")
- 150mm (6")
- 200mm (8")
- 250mm (10")
- 300mm (12")
- 350mm (14")
- 400mm (16")
- 450mm(18")
- 600mm (24")
- 750mm (30")
- 900mm (36")
- 1200mm (48")

N W E S

0 20 40 60 80 100 m

514-D	514-C	515-D
537-A	537-B	538-A
537-D	537-C	538-D

Kitchener Utilities

KITCHENER
Corporate Services
Technology Innovation and Services
Geospatial Data and Analytics
July 3, 2025

DISCLAIMER: This document is subject to copyright and may only be used for your personal, non-commercial use, provided you keep intact the copyright notice. The City of Kitchener assumes no responsibility for any errors, and is not liable for any damages of any kind resulting from the use of, or reliance on, the information contained in this document. The City of Kitchener does not make any representations or warranty, express or implied, concerning the accuracy, quality, likely results or reliability of the use of the information contained in this document. © 2025 The Corporation of the City of Kitchener. Some portions of this publication are produced using information under licensed use from Teranet ©1998 Protected by Copyright - May not be reproduced without Permission THIS IS NOT A PLAN OF SURVEY - PROJECTION: UTM NAD 83 zone 17

JOINS SHEET 537-B

JOINS SHEET 537-D

JOINS SHEET 538-D

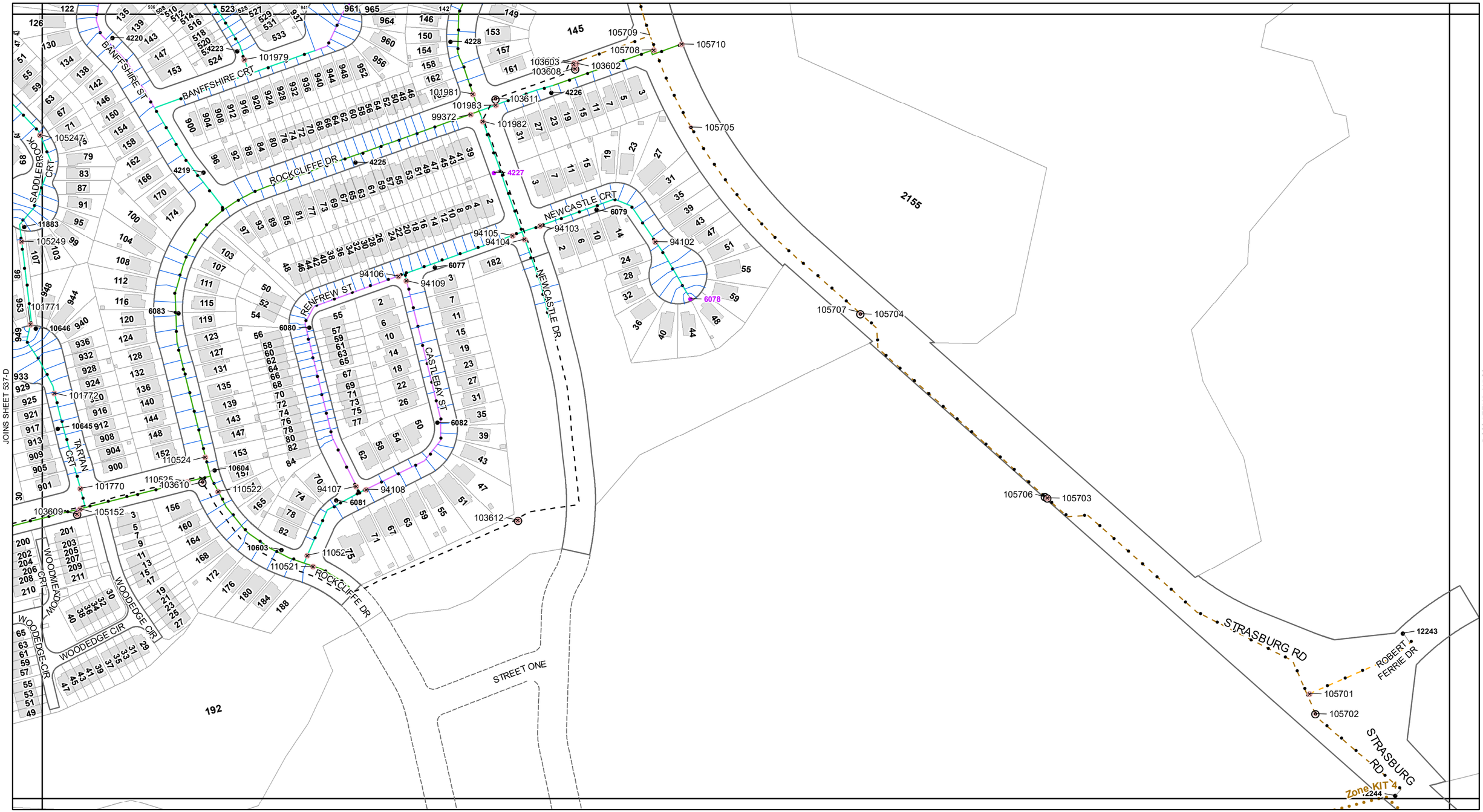

JOINS SHEET 560-B

Kitchener Utilities
Water Quarter Grid
Atlas Map Sheet 537-C

- Air Release
- Blowoff
- Pressure Reducing
- Valve
- Chamber
- Well
- Treatment Plant
- Bacteriological Sampling Location
- Plastic Main
- Sanitary Force Main
- Water Service Pipe
- Parcel with Unusual Private Water Service Connection

Main Ownership
- Kitchener
- Region
- Dual

Hydrant Flushing
- Both Fall And Regular
- New Development
- Regular
- All Other

Main Diameter
- 25mm (1")
- 38mm (1.5")
- 50mm (2")
- 75mm (3")
- 100mm (4")
- 150mm (6")
- 200mm (8")
- 250mm (10")
- 300mm (12")
- 350mm (14")
- 400mm (16")
- 450mm(18")
- 600mm (24")
- 750mm (30")
- 900mm (36")
- 1200mm (48")

N W E S

0 20 40 60 80 100 m

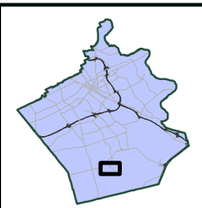

537-A	537-B	538-A
537-D	537-C	538-D
560-A		561-A

Kitchener Utilities

KITCHENER
Corporate Services
Technology Innovation and Services
Geospatial Data and Analytics
July 3, 2025

DISCLAIMER: This document is subject to copyright and may only be used for your personal, non-commercial use, provided you keep intact the copyright notice. The City of Kitchener assumes no responsibility for any errors, and is not liable for any damages of any kind resulting from the use of, or reliance on, the information contained in this document. The City of Kitchener does not make any representations or warranty, express or implied, concerning the accuracy, quality, likely results or reliability of the use of the information contained in this document. © 2025 The Corporation of the City of Kitchener. Some portions of this publication are produced using information under licensed use from Teranet ©1998 Protected by Copyright - May not be reproduced without Permission THIS IS NOT A PLAN OF SURVEY - PROJECTION: UTM NAD 83 zone 17

JOINS SHEET 537-A

JOINS SHEET 536-C

JOINS SHEET 537-C

HURON RD

Zone KIT 5

Zone KIT 4

SIENNA CRES

FRANKFURT ST

VERONA ST

WOODBINE AVE

CANNES ST

TOTTENHAM ST

CHANTILLY ST

MADELEINE ST

MACHADO ST

ROCHEFORT ST

SADDLEBROOK CRT

ROPER PL

PONY WAY

SHEDROW PL

FLORENCEDALE CRES

SPACHMAN ST

SCOTS PINE TRAIL

TARTAN CRT

BECKVIEW DR

WILLIAM DUNLOP ST

REISTWOOD DR

STONEHILL AVE

OAT LANE

TARTAN AVE

LOMOND LANE

WOODEDGE CIR

WOODLEA CRT

WOODMEADOW CRT

92-192

2-90

3-97/175

2-120

JOINS SHEET 560-A

Kitchener Utilities
Water Quarter Grid
Atlas Map Sheet 537-D

Air Release
Blowoff
Pressure Reducing
Valve
Valve #
Chamber
Well

WTP Treatment Plant
Bacteriological Sampling Location
Plastic Main
SFM Sanitary Force Main
Water Service Pipe
Parcel with Unusual Private Water Service Connection

Main Ownership
Kitchener
Region
Dual

Hydrant Flushing
Hydrant #
Both Fall And Regular
New Development
Regular
All Other

Main Diameter
25mm (1")
38mm (1.5")
50mm (2")
75mm (3")
100mm (4")
150mm (6")
200mm (8")
250mm (10")
300mm (12")
350mm (14")
400mm (16")
450mm(18")
600mm (24")
750mm (30")
900mm (36")
1200mm (48")

N W E S

0 20 40 60 80 100 m

536-B	537-A	537-B
536-C	537-D	537-C
559-B	560-A	

Kitchener Utilities

KITCHENER
Corporate Services
Technology Innovation and Services
Geospatial Data and Analytics
July 3, 2025

DISCLAIMER: This document is subject to copyright and may only be used for your personal, non-commercial use, provided you keep intact the copyright notice. The City of Kitchener assumes no responsibility for any errors, and is not liable for any damages of any kind resulting from the use of, or reliance on, the information contained in this document. The City of Kitchener does not make any representations or warranty, express or implied, concerning the accuracy, quality, likely results or reliability of the use of the information contained in this document. © 2025 The Corporation of the City of Kitchener. Some portions of this publication are produced using information under licensed use from Teranet ©1998 Protected by Copyright - May not be reproduced without Permission THIS IS NOT A PLAN OF SURVEY - PROJECTION: UTM NAD 83 zone 17

JOINS SHEET 515-D

JOINS SHEET 537-B

JOINS SHEET 538-B

MCLEOD CRT
MITTON PL
KILKERRAN CRES
BIEHN DR
KILBIRNIE CRT
MACINTOSH PL
ROBERTSON CRES
SUTHERLAND WALK
CULLODEN PL
CARYNDALE DR
SPENCER CRT
EVENSTONE CRT
Zone KIT 2W
Zone KIT 4

JOINS SHEET 538-D

Kitchener Utilities
Water Quarter Grid
Atlas Map Sheet 538-A

Air Release
Blowoff
Pressure Reducing
Valve
Chamber
Well
Valve #
Treatment Plant
Bacteriological Sampling Location
Plastic Main
Sanitary Force Main
Water Service Pipe
Parcel with Unusual Private Water Service Connection
Hydrant #

Main Ownership
Kitchener
Region
Dual

Hydrant Flushing
Both Fall And Regular
New Development
Regular
All Other

Main Diameter
25mm (1")
38mm (1.5")
50mm (2")
75mm (3")
100mm (4")
150mm (6")
200mm (8")
250mm (10")
300mm (12")
350mm (14")
400mm (16")
450mm(18")
600mm (24")
750mm (30")
900mm (36")
1200mm (48")

N W E S

0 20 40 60 80 100 m

514-C	515-D	515-C
537-B	538-A	538-B
537-C	538-D	538-C

Kitchener Utilities

KITCHENER
Corporate Services
Technology Innovation and Services
Geospatial Data and Analytics
July 3, 2025

DISCLAIMER: This document is subject to copyright and may only be used for your personal, non-commercial use, provided you keep intact the copyright notice. The City of Kitchener assumes no responsibility for any errors, and is not liable for any damages of any kind resulting from the use of, or reliance on, the information contained in this document. The City of Kitchener does not make any representations or warranty, express or implied, concerning the accuracy, quality, likely results or reliability of the use of the information contained in this document. © 2025 The Corporation of the City of Kitchener. Some portions of this publication are produced using information under licensed use from Teranet ©1998 Protected by Copyright - May not be reproduced without Permission THIS IS NOT A PLAN OF SURVEY - PROJECTION: UTM NAD 83 zone 17

JOINS SHEET 515-C

JOINS SHEET 538-A

JOINS SHEET 539-A

JOINS SHEET 538-C

WHEATFIELD CRES

BECHTEL DR

SABRINA CRES

FARMINGTON PL

ANVIL ST

DOON MILLS DR

EVENSTONE CRT

Zone KIT 4

Zone KIT 2W

2939 2940 2944 2945 2946 2947 2948 2949 2950 2951 2952 2954 2955 2029 2030 2031 2038 2066 2067 2116 2117 3125 3126 3127 3128 3129 3130 98212 3655 3663 3664 101185

139 312 524 515 540 544 541 536 532 528 524 520 516 512 508 519 515 511 31 51 47 43 39 35 4 46 50 33 32 31 33 28 248 244 240 236 232

Kitchener Utilities
Water Quarter Grid
Atlas Map Sheet 538-B

Valve # — Air Release, Blowoff, Pressure Reducing, Valve, Chamber, Well

WTP Treatment Plant
Bacteriological Sampling Location
Plastic Main
S F M Sanitary Force Main
Water Service Pipe
Parcel with Unusual Private Water Service Connection

Main Ownership
Kitchener
Region
Dual

Hydrant Flushing
Hydrant # — Both Fall And Regular, New Development, Regular, All Other

Main Diameter
25mm (1"), 38mm (1.5"), 50mm (2"), 75mm (3"), 100mm (4"), 150mm (6"), 200mm (8"), 250mm (10"), 300mm (12"), 350mm (14"), 400mm (16"), 450mm(18"), 600mm (24"), 750mm (30"), 900mm (36"), 1200mm (48")

N W E S

0 20 40 60 80 100 m

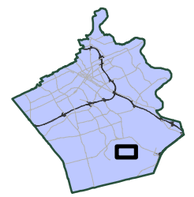

515-D	515-C	516-D
538-A	538-B	539-A
538-D	538-C	539-D

Kitchener Utilities

KITCHENER
Corporate Services
Technology Innovation and Services
Geospatial Data and Analytics
July 3, 2025

DISCLAIMER: This document is subject to copyright and may only be used for your personal, non-commercial use, provided you keep intact the copyright notice. The City of Kitchener assumes no responsibility for any errors, and is not liable for any damages of any kind resulting from the use of, or reliance on, the information contained in this document. The City of Kitchener does not make any representations or warranty, express or implied, concerning the accuracy, quality, likely results or reliability of the use of the information contained in this document. © 2025 The Corporation of the City of Kitchener. Some portions of this publication are produced using information under licensed use from Teranet ©1998 Protected by Copyright - May not be reproduced without Permission THIS IS NOT A PLAN OF SURVEY - PROJECTION: UTM NAD 83 zone 17

JOINS SHEET 538-B

JOINS SHEET 538-D

JOINS SHEET 539-D

JOINS SHEET 561-B

EVENSTONE CRT
EVENSTONE AVE
BANNOCKBURN RD
HOLLYBROOK TRAIL
HOLLYBROOK CRES
FOREST CREEK DR
PONDCLIFFE CRT
PONDCLIFFE DR
CREEK RIDGE ST
DOON CREEK ST
ADENCLIFFE ST
STAFFORD LANE
APPLE RIDGE DR
RIDGEMERE CRT
WOODFIELD ST
PINE VALLEY DR
Zone KIT 2W
Zone KIT 4

Kitchener Utilities
Water Quarter Grid
Atlas Map Sheet 538-C

Air Release
Blowoff
Pressure Reducing Valve
Valve #
Chamber
Well

Treatment Plant
Bacteriological Sampling Location
Plastic Main
S F M Sanitary Force Main
Water Service Pipe
Parcel with Unusual Private Water Service Connection

Main Ownership
Kitchener
Region
Dual

Hydrant Flushing
Hydrant #
Both Fall And Regular
New Development
Regular
All Other

Main Diameter
25mm (1")
38mm (1.5")
50mm (2")
75mm (3")
100mm (4")
150mm (6")
200mm (8")
250mm (10")
300mm (12")
350mm (14")
400mm (16")
450mm(18")
600mm (24")
750mm (30")
900mm (36")
1200mm (48")

N W E S
0 20 40 60 80 100 m

538-A	538-B	539-A
538-D	538-C	539-D
561-A	561-B	562-A

Kitchener Utilities

KITCHENER
Corporate Services
Technology Innovation and Services
Geospatial Data and Analytics
July 3, 2025

DISCLAIMER: This document is subject to copyright and may only be used for your personal, non-commercial use, provided you keep intact the copyright notice. The City of Kitchener assumes no responsibility for any errors, and is not liable for any damages of any kind resulting from the use of, or reliance on, the information contained in this document. The City of Kitchener does not make any representations or warranty, express or implied, concerning the accuracy, quality, likely results or reliability of the use of the information contained in this document. © 2025 The Corporation of the City of Kitchener. Some portions of this publication are produced using information under licensed use from Teranet ©1998 Protected by Copyright - May not be reproduced without Permission THIS IS NOT A PLAN OF SURVEY - PROJECTION: UTM NAD 83 zone 17

JOINS SHEET 538-A
JOINS SHEET 537-C
JOINS SHEET 538-C
JOINS SHEET 561-A

BIEHN DR
ROBERT FERRIE DR
HEARTHBRIDGE ST
HEARTHWOOD CRES
HEARTHWOOD DR
CARYNDALE DR
CHAPEL HILL DR
EVENSTONE CRT
EVENSTONE AVE
STAFFORD LANE

Kitchener Utilities
Water Quarter Grid
Atlas Map Sheet 538-D

Air Release
Blowoff
Pressure Reducing
Valve #
Valve
Chamber
Well

Treatment Plant
Bacteriological Sampling Location
Plastic Main
Sanitary Force Main
Water Service Pipe
Parcel with Unusual Private Water Service Connection

Main Ownership
Kitchener
Region
Dual

Hydrant Flushing
Hydrant #
Both Fall And Regular
New Development
Regular
All Other

Main Diameter
25mm (1")
38mm (1.5")
50mm (2")
75mm (3")
100mm (4")
150mm (6")
200mm (8")
250mm (10")
300mm (12")
350mm (14")
400mm (16")
450mm(18")
600mm (24")
750mm (30")
900mm (36")
1200mm (48")

N W E S
0 20 40 60 80 100 m

537-B	538-A	538-B
537-C	538-D	538-C
	561-A	561-B

Kitchener Utilities
KITCHENER
Corporate Services
Technology Innovation and Services
Geospatial Data and Analytics
July 3, 2025

DISCLAIMER: This document is subject to copyright and may only be used for your personal, non-commercial use, provided you keep intact the copyright notice. The City of Kitchener assumes no responsibility for any errors, and is not liable for any damages of any kind resulting from the use of, or reliance on, the information contained in this document. The City of Kitchener does not make any representations or warranty, express or implied, concerning the accuracy, quality, likely results or reliability of the use of the information contained in this document. © 2025 The Corporation of the City of Kitchener. Some portions of this publication are produced using information under licensed use from Teranet ©1998 Protected by Copyright - May not be reproduced without Permission THIS IS NOT A PLAN OF SURVEY - PROJECTION: UTM NAD 83 zone 17

JOINS SHEET 515-D

JOINS SHEET 537-B

JOINS SHEET 538-B

JOINS SHEET 538-D

MCLEOD CRT
MITTON PL
KILKERRAN CRES
BIEHN DR
KILBIRNIE CRT
MACINTOSH PL
ROBERTSON CRES
SUTHERLAND WALK
CULLODEN PL
CARYNDALE DR
SPENCER CRT
EVENSTONE CRT

Zone KIT 2W
Zone KIT 4

Kitchener Utilities
Water Quarter Grid
Atlas Map Sheet 538-A

Valve #

- Air Release
- Blowoff
- Pressure Reducing Valve
- Chamber
- Well
- WTP Treatment Plant
- Bacteriological Sampling Location
- Plastic Main
- SFM Sanitary Force Main
- Water Service Pipe
- Parcel with Unusual Private Water Service Connection

Main Ownership
- Kitchener
- Region
- Dual

Hydrant Flushing
Hydrant #
- Both Fall And Regular
- New Development
- Regular
- All Other

Main Diameter
- 25mm (1")
- 38mm (1.5")
- 50mm (2")
- 75mm (3")
- 100mm (4")
- 150mm (6")
- 200mm (8")
- 250mm (10")
- 300mm (12")
- 350mm (14")
- 400mm (16")
- 450mm(18")
- 600mm (24")
- 750mm (30")
- 900mm (36")
- 1200mm (48")

N W E S

0 20 40 60 80 100 m

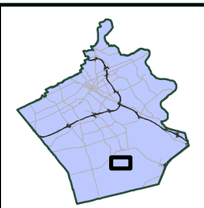

514-C	515-D	515-C
537-B	538-A	538-B
537-C	538-D	538-C

Kitchener Utilities

KITCHENER
Corporate Services
Technology Innovation and Services
Geospatial Data and Analytics
July 3, 2025

DISCLAIMER: This document is subject to copyright and may only be used for your personal, non-commercial use, provided you keep intact the copyright notice. The City of Kitchener assumes no responsibility for any errors, and is not liable for any damages of any kind resulting from the use of, or reliance on, the information contained in this document. The City of Kitchener does not make any representations or warranty, express or implied, concerning the accuracy, quality, likely results or reliability of the use of the information contained in this document. © 2025 The Corporation of the City of Kitchener. Some portions of this publication are produced using information under licensed use from Teranet ©1998 Protected by Copyright - May not be reproduced without Permission THIS IS NOT A PLAN OF SURVEY - PROJECTION: UTM NAD 83 zone 17

JOINS SHEET 515-C

JOINS SHEET 538-A

JOINS SHEET 539-A

JOINS SHEET 538-C

WHEATFIELD CRES

BECHTEL DR

SABRINA CRES

FARMINGTON PL

ANVIL ST

DOON MILLS DR

EVENSTONE CRT

Zone KIT 4

Zone KIT 2W

2939 2940 2944 2945 2946 2947 2948 2949 2950 2951 2952 2954 2955 2029 2030 2031 2038 2066 2067 2116 2117 3125 3126 3127 3128 3129 3130 98212 3655 3663 3664 101185

139 312 524 515 540 544 541 536 532 528 524 520 516 512 508 519 515 511 31 51 47 43 39 35 4 46 50 33 32 31 33 28 248 244 240 236 232

Kitchener Utilities
Water Quarter Grid
Atlas Map Sheet 538-B

Valve # — Air Release, Blowoff, Pressure Reducing, Valve, Chamber, Well

WTP Treatment Plant
Bacteriological Sampling Location
Plastic Main
S F M Sanitary Force Main
Water Service Pipe
Parcel with Unusual Private Water Service Connection

Main Ownership
Kitchener
Region
Dual

Hydrant Flushing
Hydrant # — Both Fall And Regular, New Development, Regular, All Other

Main Diameter
25mm (1"), 38mm (1.5"), 50mm (2"), 75mm (3"), 100mm (4"), 150mm (6"), 200mm (8"), 250mm (10"), 300mm (12"), 350mm (14"), 400mm (16"), 450mm(18"), 600mm (24"), 750mm (30"), 900mm (36"), 1200mm (48")

N W E S

0 20 40 60 80 100 m

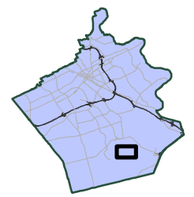

515-D	515-C	516-D
538-A	538-B	539-A
538-D	538-C	539-D

Kitchener Utilities

KITCHENER
Corporate Services
Technology Innovation and Services
Geospatial Data and Analytics
July 3, 2025

DISCLAIMER: This document is subject to copyright and may only be used for your personal, non-commercial use, provided you keep intact the copyright notice. The City of Kitchener assumes no responsibility for any errors, and is not liable for any damages of any kind resulting from the use of, or reliance on, the information contained in this document. The City of Kitchener does not make any representations or warranty, express or implied, concerning the accuracy, quality, likely results or reliability of the use of the information contained in this document. © 2025 The Corporation of the City of Kitchener. Some portions of this publication are produced using information under licensed use from Teranet ©1998 Protected by Copyright - May not be reproduced without Permission THIS IS NOT A PLAN OF SURVEY - PROJECTION: UTM NAD 83 zone 17

JOINS SHEET 538-B

JOINS SHEET 538-D

JOINS SHEET 539-D

JOINS SHEET 561-B

EVENSTONE CRT
EVENSTONE AVE
BANNOCKBURN RD
HOLLYBROOK TRAIL
HOLLYBROOK CRES
FOREST CREEK DR
PONDCLIFFE CRT
PONDCLIFFE DR
CREEK RIDGE ST
DOON CREEK ST
ADENCLIFFE ST
STAFFORD LANE
APPLE RIDGE DR
RIDGEMERE CRT
WOODFIELD ST
PINE VALLEY DR
Zone KIT 2W
Zone KIT 4

Kitchener Utilities
Water Quarter Grid
Atlas Map Sheet 538-C

Air Release
Blowoff
Pressure Reducing Valve
Valve #
Chamber
Well

Treatment Plant
Bacteriological Sampling Location
Plastic Main
S F M Sanitary Force Main
Water Service Pipe
Parcel with Unusual Private Water Service Connection

Main Ownership
Kitchener
Region
Dual

Hydrant Flushing
Hydrant #
Both Fall And Regular
New Development
Regular
All Other

Main Diameter
25mm (1")
38mm (1.5")
50mm (2")
75mm (3")
100mm (4")
150mm (6")
200mm (8")
250mm (10")
300mm (12")
350mm (14")
400mm (16")
450mm(18")
600mm (24")
750mm (30")
900mm (36")
1200mm (48")

N W E S
0 20 40 60 80 100 m

538-A	538-B	539-A
538-D	538-C	539-D
561-A	561-B	562-A

Kitchener Utilities

KITCHENER
Corporate Services
Technology Innovation and Services
Geospatial Data and Analytics
July 3, 2025

DISCLAIMER: This document is subject to copyright and may only be used for your personal, non-commercial use, provided you keep intact the copyright notice. The City of Kitchener assumes no responsibility for any errors, and is not liable for any damages of any kind resulting from the use of, or reliance on, the information contained in this document. The City of Kitchener does not make any representations or warranty, express or implied, concerning the accuracy, quality, likely results or reliability of the use of the information contained in this document. © 2025 The Corporation of the City of Kitchener. Some portions of this publication are produced using information under licensed use from Teranet ©1998 Protected by Copyright - May not be reproduced without Permission THIS IS NOT A PLAN OF SURVEY - PROJECTION: UTM NAD 83 zone 17

JOINS SHEET 538-A
JOINS SHEET 537-C
JOINS SHEET 538-C
JOINS SHEET 561-A

BIEHN DR
ROBERT FERRIE DR
HEARTHBRIDGE ST
HEARTHWOOD CRES
HEARTHWOOD DR
CARYNDALE DR
CHAPEL HILL DR
EVENSTONE CRT
EVENSTONE AVE
STAFFORD LANE

Kitchener Utilities
Water Quarter Grid
Atlas Map Sheet 538-D

Air Release
Blowoff
Pressure Reducing
Valve #
Valve
Chamber
Well

Treatment Plant
Bacteriological Sampling Location
Plastic Main
Sanitary Force Main
Water Service Pipe
Parcel with Unusual Private Water Service Connection

Main Ownership
Kitchener
Region
Dual

Hydrant Flushing
Hydrant #
Both Fall And Regular
New Development
Regular
All Other

Main Diameter
25mm (1")
38mm (1.5")
50mm (2")
75mm (3")
100mm (4")
150mm (6")
200mm (8")
250mm (10")
300mm (12")
350mm (14")
400mm (16")
450mm(18")
600mm (24")
750mm (30")
900mm (36")
1200mm (48")

N W E S
0 20 40 60 80 100 m

537-B	538-A	538-B
537-C	538-D	538-C
	561-A	561-B

Kitchener Utilities
KITCHENER
Corporate Services
Technology Innovation and Services
Geospatial Data and Analytics
July 3, 2025

DISCLAIMER: This document is subject to copyright and may only be used for your personal, non-commercial use, provided you keep intact the copyright notice. The City of Kitchener assumes no responsibility for any errors, and is not liable for any damages of any kind resulting from the use of, or reliance on, the information contained in this document. The City of Kitchener does not make any representations or warranty, express or implied, concerning the accuracy, quality, likely results or reliability of the use of the information contained in this document. © 2025 The Corporation of the City of Kitchener. Some portions of this publication are produced using information under licensed use from Teranet ©1998 Protected by Copyright - May not be reproduced without Permission THIS IS NOT A PLAN OF SURVEY - PROJECTION: UTM NAD 83 zone 17

JOINS SHEET 516-D

JOINS SHEET 538-B

JOINS SHEET 539-B

JOINS SHEET 539-D

Kitchener Utilities
Water Quarter Grid
Atlas Map Sheet 539-A

Valve #

- Air Release
- Blowoff
- Pressure Reducing Valve
- Chamber
- Well
- WTP Treatment Plant
- Bacteriological Sampling Location
- Plastic Main
- SFM Sanitary Force Main
- Water Service Pipe
- Parcel with Unusual Private Water Service Connection

Main Ownership
- Kitchener
- Region
- Dual

Hydrant Flushing
Hydrant #
- Both Fall And Regular
- New Development
- Regular
- All Other

Main Diameter
- 25mm (1")
- 38mm (1.5")
- 50mm (2")
- 75mm (3")
- 100mm (4")
- 150mm (6")
- 200mm (8")
- 250mm (10")
- 300mm (12")
- 350mm (14")
- 400mm (16")
- 450mm(18")
- 600mm (24")
- 750mm (30")
- 900mm (36")
- 1200mm (48")

N W E S

0 20 40 60 80 100 m

515-C	516-D	516-C
538-B	539-A	539-B
538-C	539-D	539-C

Kitchener Utilities

KITCHENER
Corporate Services
Technology Innovation and Services
Geospatial Data and Analytics
July 3, 2025

DISCLAIMER: This document is subject to copyright and may only be used for your personal, non-commercial use, provided you keep intact the copyright notice. The City of Kitchener assumes no responsibility for any errors, and is not liable for any damages of any kind resulting from the use of, or reliance on, the information contained in this document. The City of Kitchener does not make any representations or warranty, express or implied, concerning the accuracy, quality, likely results or reliability of the use of the information contained in this document. © 2025 The Corporation of the City of Kitchener. Some portions of this publication are produced using information under licensed use from Teranet ©1998 Protected by Copyright - May not be reproduced without Permission THIS IS NOT A PLAN OF SURVEY - PROJECTION: UTM NAD 83 zone 17

JOINS SHEET 516-C

JOINS SHEET 539-A

JOINS SHEET 540-A

JOINS SHEET 539-C

HOMER WATSON BLVD

DOON VILLAGE RD

DOON VALLEY DR

PINNACLE DR

DOON SOUTH DR

WINDRUSH TRAIL

HUNTINGWOOD CRT

WHISPERWOOD CRT

5537

1483

3171

3170

3239

3233

3234

100328

1477

3206

3101

2557

3102

3117

1480

10117

2558

3104

3103

106542

1573

3558

100830

2559

3107

3105

3106

2561

2560

3330

2572

3111

3112

2573

100628

Kitchener Utilities
Water Quarter Grid
Atlas Map Sheet 539-B

Valve # = Blowoff

- Air Release
- Pressure Reducing Valve
- Chamber
- Well
- Treatment Plant
- Bacteriological Sampling Location
- Plastic Main
- SFM Sanitary Force Main
- Water Service Pipe
- Parcel with Unusual Private Water Service Connection

Main Ownership
- Kitchener
- Region
- Dual

Hydrant Flushing (Hydrant #)
- Both Fall And Regular
- New Development
- Regular
- All Other

Main Diameter
- 25mm (1")
- 38mm (1.5")
- 50mm (2")
- 75mm (3")
- 100mm (4")
- 150mm (6")
- 200mm (8")
- 250mm (10")
- 300mm (12")
- 350mm (14")
- 400mm (16")
- 450mm(18")
- 600mm (24")
- 750mm (30")
- 900mm (36")
- 1200mm (48")

N W E S

0 20 40 60 80 100 m

516-D	516-C	517-D
539-A	539-B	540-A
539-D	539-C	540-D

Kitchener Utilities

KITCHENER
Corporate Services
Technology Innovation and Services
Geospatial Data and Analytics
July 3, 2025

DISCLAIMER: This document is subject to copyright and may only be used for your personal, non-commercial use, provided you keep intact the copyright notice. The City of Kitchener assumes no responsibility for any errors, and is not liable for any damages of any kind resulting from the use of, or reliance on, the information contained in this document. The City of Kitchener does not make any representations or warranty, express or implied, concerning the accuracy, quality, likely results or reliability of the use of the information contained in this document. © 2025 The Corporation of the City of Kitchener. Some portions of this publication are produced using information under licensed use from Teranet ©1998 Protected by Copyright - May not be reproduced without Permission THIS IS NOT A PLAN OF SURVEY - PROJECTION: UTM NAD 83 zone 17

JOINS SHEET 539-B

JOINS SHEET 539-D

JOINS SHEET 540-D

JOINS SHEET 562-B

DOON SOUTH DR
WHISPERWOOD CRT
WOODMAWS CRT
QUAIL HOLLOW
EVERWOOD RUN
PINEBROOK HOLLOW
WINDRUSH TRAIL
CREST HAVEN ST
WINDING WOOD CRES
FOREST EDGE TRAIL
AUTUMN RIDGE TRAIL
PINNACLE DR
PINE HILL PL

Kitchener Utilities
Water Quarter Grid
Atlas Map Sheet 539-C

- Air Release
- Blowoff
- Pressure Reducing Valve #
- Valve
- Chamber
- Well
- Treatment Plant
- Bacteriological Sampling Location
- Plastic Main
- SFM Sanitary Force Main
- Water Service Pipe
- Parcel with Unusual Private Water Service Connection

Main Ownership
- Kitchener
- Region
- Dual

Hydrant Flushing
- Hydrant # Both Fall And Regular
- New Development
- Regular
- All Other

Main Diameter
- 25mm (1")
- 38mm (1.5")
- 50mm (2")
- 75mm (3")
- 100mm (4")
- 150mm (6")
- 200mm (8")
- 250mm (10")
- 300mm (12")
- 350mm (14")
- 400mm (16")
- 450mm(18")
- 600mm (24")
- 750mm (30")
- 900mm (36")
- 1200mm (48")

N W E S

0 20 40 60 80 100 m

539-A	539-B	540-A
539-D	539-C	540-D
562-A	562-B	563-A

Kitchener Utilities

KITCHENER
Corporate Services
Technology Innovation and Services
Geospatial Data and Analytics
July 3, 2025

DISCLAIMER: This document is subject to copyright and may only be used for your personal, non-commercial use, provided you keep intact the copyright notice. The City of Kitchener assumes no responsibility for any errors, and is not liable for any damages of any kind resulting from the use of, or reliance on, the information contained in this document. The City of Kitchener does not make any representations or warranty, express or implied, concerning the accuracy, quality, likely results or reliability of the use of the information contained in this document. © 2025 The Corporation of the City of Kitchener. Some portions of this publication are produced using information under licensed use from Teranet ©1998 Protected by Copyright - May not be reproduced without Permission THIS IS NOT A PLAN OF SURVEY - PROJECTION: UTM NAD 83 zone 17

JOINS SHEET 539-A

JOINS SHEET 538-C

JOINS SHEET 539-C

JOINS SHEET 562-A

Kitchener Utilities
Water Quarter Grid
Atlas Map Sheet 539-D

Valve #

- Air Release
- Blowoff
- Pressure Reducing Valve
- Chamber
- Well
- WTP Treatment Plant
- Bacteriological Sampling Location
- Plastic Main
- SFM Sanitary Force Main
- Water Service Pipe
- Parcel with Unusual Private Water Service Connection

Main Ownership
- Kitchener
- Region
- Dual

Hydrant Flushing
Hydrant #
- Both Fall And Regular
- New Development
- Regular
- All Other

Main Diameter
- 25mm (1")
- 38mm (1.5")
- 50mm (2")
- 75mm (3")
- 100mm (4")
- 150mm (6")
- 200mm (8")
- 250mm (10")
- 300mm (12")
- 350mm (14")
- 400mm (16")
- 450mm(18")
- 600mm (24")
- 750mm (30")
- 900mm (36")
- 1200mm (48")

N W E S

0 20 40 60 80 100 m

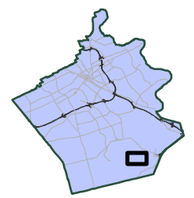

538-B	539-A	539-B
538-C	539-D	539-C
561-B	562-A	562-B

Kitchener Utilities

KITCHENER
Corporate Services
Technology Innovation and Services
Geospatial Data and Analytics
July 3, 2025

DISCLAIMER: This document is subject to copyright and may only be used for your personal, non-commercial use, provided you keep intact the copyright notice. The City of Kitchener assumes no responsibility for any errors, and is not liable for any damages of any kind resulting from the use of, or reliance on, the information contained in this document. The City of Kitchener does not make any representations or warranty, express or implied, concerning the accuracy, quality, likely results or reliability of the use of the information contained in this document. © 2025 The Corporation of the City of Kitchener. Some portions of this publication are produced using information under licensed use from Teranet ©1998 Protected by Copyright - May not be reproduced without Permission THIS IS NOT A PLAN OF SURVEY - PROJECTION: UTM NAD 83 zone 17

JOINS SHEET 517-D

JOINS SHEET 539-B

JOINS SHEET 540-B

JOINS SHEET 540-D

DOON VALLEY DR

CONESTOGA COLLEGE BLVD

HOMER WATSON BLVD

PINNACLE DR

NEW DUNDEE RD

2400-2440

2480

299

120

99

81

73

3229

7869

2415

3230

7868

2416

7867

Zone KIT 2W

Zone CAM 1W

Kitchener Utilities
Water Quarter Grid
Atlas Map Sheet 540-A

Air Release
Blowoff
Pressure Reducing
Valve
Chamber
Well

Treatment Plant
Bacteriological Sampling Location
Plastic Main
Sanitary Force Main
Water Service Pipe
Parcel with Unusual Private Water Service Connection

Main Ownership
Kitchener
Region
Dual

Hydrant Flushing
Hydrant #
Both Fall And Regular
New Development
Regular
All Other

Main Diameter
25mm (1")
38mm (1.5")
50mm (2")
75mm (3")
100mm (4")
150mm (6")
200mm (8")
250mm (10")
300mm (12")
350mm (14")
400mm (16")
450mm(18")
600mm (24")
750mm (30")
900mm (36")
1200mm (48")

N W E S

0 20 40 60 80 100 m

516-C	517-D	517-C
539-B	540-A	
539-C	540-D	

Kitchener Utilities

KITCHENER
Corporate Services
Technology Innovation and Services
Geospatial Data and Analytics
July 3, 2025

DISCLAIMER: This document is subject to copyright and may only be used for your personal, non-commercial use, provided you keep intact the copyright notice. The City of Kitchener assumes no responsibility for any errors, and is not liable for any damages of any kind resulting from the use of, or reliance on, the information contained in this document. The City of Kitchener does not make any representations or warranty, express or implied, concerning the accuracy, quality, likely results or reliability of the use of the information contained in this document. © 2025 The Corporation of the City of Kitchener. Some portions of this publication are produced using information under licensed use from Teranet ©1998 Protected by Copyright - May not be reproduced without Permission THIS IS NOT A PLAN OF SURVEY - PROJECTION: UTM NAD 83 zone 17

JOINS SHEET 540-A

JOINS SHEET 539-C

No neighboring sheet to the east

JOINS SHEET 563-A

HOMER WATSON BLVD

CONESTOGA COLLEGE BLVD

NEW DUNDEE RD

PINE HILL PL

Zone KIT 2W

Zone CAM 1W

Zone CAM 1W

Zone KIT 2W

7870 2417

7470 2418

7469 2419

7464

7466 116161

7467

10150

2421

99 81 73 120 43 110 100 90 80 70 60 50 390 410 414 418 422 430 30 6 2 10 26 14 18 22 10 14

Kitchener Utilities Water Quarter Grid Atlas Map Sheet 540-D

Valve #

- Air Release
- Blowoff
- Pressure Reducing Valve
- Chamber
- Well
- WTP Treatment Plant
- Bacteriological Sampling Location
- Plastic Main
- S F M Sanitary Force Main
- Water Service Pipe
- Parcel with Unusual Private Water Service Connection

Main Ownership

- Kitchener
- Region
- Dual

Hydrant Flushing

Hydrant #

- Both Fall And Regular
- New Development
- Regular
- All Other

Main Diameter

- 25mm (1")
- 38mm (1.5")
- 50mm (2")
- 75mm (3")
- 100mm (4")
- 150mm (6")
- 200mm (8")
- 250mm (10")
- 300mm (12")
- 350mm (14")
- 400mm (16")
- 450mm(18")
- 600mm (24")
- 750mm (30")
- 900mm (36")
- 1200mm (48")

N W E S

0 20 40 60 80 100 m

539-B 540-A 539-C 540-D 562-B 563-A

Kitchener Utilities

Corporate Services
Technology Innovation and Services
Geospatial Data and Analytics
July 3, 2025

DISCLAIMER: This document is subject to copyright and may only be used for your personal, non-commercial use, provided you keep intact the copyright notice. The City of Kitchener assumes no responsibility for any errors, and is not liable for any damages of any kind resulting from the use of, or reliance on, the information contained in this document. The City of Kitchener does not make any representations or warranty, express or implied, concerning the accuracy, quality, likely results or reliability of the use of the information contained in this document. © 2025 The Corporation of the City of Kitchener. Some portions of this publication are produced using information under licensed use from Teranet ©1998 Protected by Copyright - May not be reproduced without Permission THIS IS NOT A PLAN OF SURVEY - PROJECTION: UTM NAD 83 zone 17

JOINS SHEET 536-C

JOINS SHEET 559-A

JOINS SHEET 560-A

HURON-RD

FISCHER HALLMAN RD

WALLACETON WAY

HALDIMAND ST

14468
110999
14467
110998
110997
14465
110996
14464
110995
110993
110994
14463
110992
102684
102682
103605
103617
102683
107787
107782
13217
13218
13383
108282
115001
115002
115003

1764
1955/1440-1664
1950
1940
1844
1970
25

Zone KIT 5

JOINS SHEET 559-C

Kitchener Utilities
Water Quarter Grid
Atlas Map Sheet 559-B

Valve #

- Air Release
- Blowoff
- Pressure Reducing Valve
- Chamber
- Well
- WTP Treatment Plant
- Bacteriological Sampling Location
- Plastic Main
- SFM Sanitary Force Main
- Water Service Pipe
- Parcel with Unusual Private Water Service Connection

Main Ownership
- Kitchener
- Region
- Dual

Hydrant Flushing
- Hydrant # Both Fall And Regular
- New Development
- Regular
- All Other

Main Diameter
- 25mm (1")
- 38mm (1.5")
- 50mm (2")
- 75mm (3")
- 100mm (4")
- 150mm (6")
- 200mm (8")
- 250mm (10")
- 300mm (12")
- 350mm (14")
- 400mm (16")
- 450mm(18")
- 600mm (24")
- 750mm (30")
- 900mm (36")
- 1200mm (48")

N W E S

0 20 40 60 80 100 m

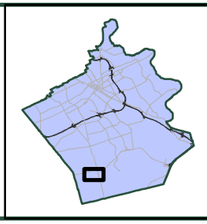

536-D	536-C	537-D
	559-B	560-A

Kitchener Utilities

Corporate Services
Technology Innovation and Services
Geospatial Data and Analytics
July 3, 2025

DISCLAIMER: This document is subject to copyright and may only be used for your personal, non-commercial use, provided you keep intact the copyright notice. The City of Kitchener assumes no responsibility for any errors, and is not liable for any damages of any kind resulting from the use of, or reliance on, the information contained in this document. The City of Kitchener does not make any representations or warranty, express or implied, concerning the accuracy, quality, likely results or reliability of the use of the information contained in this document. © 2025 The Corporation of the City of Kitchener. Some portions of this publication are produced using information under licensed use from Teranet ©1998 Protected by Copyright - May not be reproduced without Permission THIS IS NOT A PLAN OF SURVEY - PROJECTION: UTM NAD 83 zone 17

JOINS SHEET 537-D

JOINS SHEET 559-B

JOINS SHEET 560-B

JOINS SHEET 560-D

Kitchener Utilities
Water Quarter Grid
Atlas Map Sheet 560-A

Air Release
Blowoff
Pressure Reducing Valve
Valve
Chamber
Well

Treatment Plant
Bacteriological Sampling Location
Plastic Main
Sanitary Force Main
Water Service Pipe
Parcel with Unusual Private Water Service Connection

Main Ownership
Kitchener
Region
Dual

Hydrant Flushing
Hydrant #
Both Fall And Regular
New Development
Regular
All Other

Main Diameter
25mm (1")
38mm (1.5")
50mm (2")
75mm (3")
100mm (4")
150mm (6")
200mm (8")
250mm (10")
300mm (12")
350mm (14")
400mm (16")
450mm(18")
600mm (24")
750mm (30")
900mm (36")
1200mm (48")

N W E S

0 20 40 60 80 100 m

536-C	537-D	537-C
559-B	560-A	

Kitchener Utilities

Kitchener
Corporate Services
Technology Innovation and Services
Geospatial Data and Analytics
July 3, 2025

DISCLAIMER: This document is subject to copyright and may only be used for your personal, non-commercial use, provided you keep intact the copyright notice. The City of Kitchener assumes no responsibility for any errors, and is not liable for any damages of any kind resulting from the use of, or reliance on, the information contained in this document. The City of Kitchener does not make any representations or warranty, express or implied, concerning the accuracy, quality, likely results or reliability of the use of the information contained in this document. © 2025 The Corporation of the City of Kitchener. Some portions of this publication are produced using information under licensed use from Teranet ©1998 Protected by Copyright - May not be reproduced without Permission THIS IS NOT A PLAN OF SURVEY - PROJECTION: UTM NAD 83 zone 17

JOINS SHEET 538-D

JOINS SHEET 560-B

JOINS SHEET 561-B

JOINS SHEET 561-D

HEARTHWOOD DR

CARYNDALE DR

ROBERT FERRIE DR

CHAPEL HILL DR

STRASBURG RD

CARYNDALE DR

Zone KIT 4
Zone SW UNDEVELOPED

105180
11829
108087
3692
106530
106526
12683
105178
1105179
105176
105175
11828
106529
12685
105173
105174
105172
11826
11827

510
521
524
530
175
186
25
17
952
948
191
192
534
198
951
947
943
939
935
206
235-299
319
315
313
311
309
307
305
909
911
913
915
917
919
921
923
925
927
929
931
933
945
943
941
939
937
935
600
602
604
606
608
610
612
614
950
948
946
944
942
940
938
936
934
932
930
928
926
924
922
920
916
914

1990/560

500

Kitchener Utilities
Water Quarter Grid
Atlas Map Sheet 561-A

Valve #

- Air Release
- Blowoff
- Pressure Reducing Valve
- Chamber
- Well
- Treatment Plant
- Bacteriological Sampling Location
- Plastic Main
- S F M Sanitary Force Main
- Water Service Pipe
- Parcel with Unusual Private Water Service Connection

Main Ownership
- Kitchener
- Region
- Dual

Hydrant Flushing
Hydrant #
- Both Fall And Regular
- New Development
- Regular
- All Other

Main Diameter
- 25mm (1")
- 38mm (1.5")
- 50mm (2")
- 75mm (3")
- 100mm (4")
- 150mm (6")
- 200mm (8")
- 250mm (10")
- 300mm (12")
- 350mm (14")
- 400mm (16")
- 450mm(18")
- 600mm (24")
- 750mm (30")
- 900mm (36")
- 1200mm (48")

N W E S

0 20 40 60 80 100 m

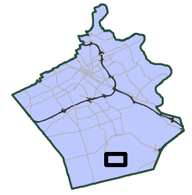

537-C	538-D	538-C
	561-A	561-B
		561-C

Kitchener Utilities

KITCHENER
Corporate Services
Technology Innovation and Services
Geospatial Data and Analytics
July 3, 2025

DISCLAIMER: This document is subject to copyright and may only be used for your personal, non-commercial use, provided you keep intact the copyright notice. The City of Kitchener assumes no responsibility for any errors, and is not liable for any damages of any kind resulting from the use of, or reliance on, the information contained in this document. The City of Kitchener does not make any representations or warranty, express or implied, concerning the accuracy, quality, likely results or reliability of the use of the information contained in this document. © 2025 The Corporation of the City of Kitchener. Some portions of this publication are produced using information under licensed use from Teranet ©1998 Protected by Copyright - May not be reproduced without Permission THIS IS NOT A PLAN OF SURVEY - PROJECTION: UTM NAD 83 zone 17

JOINS SHEET 538-C

JOINS SHEET 561-A

JOINS SHEET 562-A

JOINS SHEET 561-C

CHAPEL HILL CRT
CHAPEL HILL DR
EVENS POND CRT
EVENS POND CRES
FOREST CREEK DR
ROBERT FERRIE DR
GREENWATER ST
GREENWATER PL
ELMBANK TRAIL
STAUFFER DR
TILT DR
SOUTH CREEK DR
GROH DR
FOXBROOK CRT

Zone KIT 4
Zone KIT 2W

3-17/77-115

Kitchener Utilities
Water Quarter Grid
Atlas Map Sheet 561-B

Valve #

- Air Release
- Blowoff
- Pressure Reducing
- Valve
- Chamber
- Well
- WTP Treatment Plant
- Bacteriological Sampling Location
- Plastic Main
- SFM Sanitary Force Main
- Water Service Pipe
- Parcel with Unusual Private Water Service Connection

Main Ownership
- Kitchener
- Region
- Dual

Hydrant Flushing
Hydrant #
- Both Fall And Regular
- New Development
- Regular
- All Other

Main Diameter
- 25mm (1")
- 38mm (1.5")
- 50mm (2")
- 75mm (3")
- 100mm (4")
- 150mm (6")
- 200mm (8")
- 250mm (10")
- 300mm (12")
- 350mm (14")
- 400mm (16")
- 450mm(18")
- 600mm (24")
- 750mm (30")
- 900mm (36")
- 1200mm (48")

N W E S

0 20 40 60 80 100 m

538-D	538-C	539-D
561-A	561-B	562-A
	561-C	562-D

Kitchener Utilities

KITCHENER
Corporate Services
Technology Innovation and Services
Geospatial Data and Analytics
July 3, 2025

DISCLAIMER: This document is subject to copyright and may only be used for your personal, non-commercial use, provided you keep intact the copyright notice. The City of Kitchener assumes no responsibility for any errors, and is not liable for any damages of any kind resulting from the use of, or reliance on, the information contained in this document. The City of Kitchener does not make any representations or warranty, express or implied, concerning the accuracy, quality, likely results or reliability of the use of the information contained in this document. © 2025 The Corporation of the City of Kitchener. Some portions of this publication are produced using information under licensed use from Teranet ©1998 Protected by Copyright - May not be reproduced without Permission THIS IS NOT A PLAN OF SURVEY - PROJECTION: UTM NAD 83 zone 17

JOINS SHEET 561-B

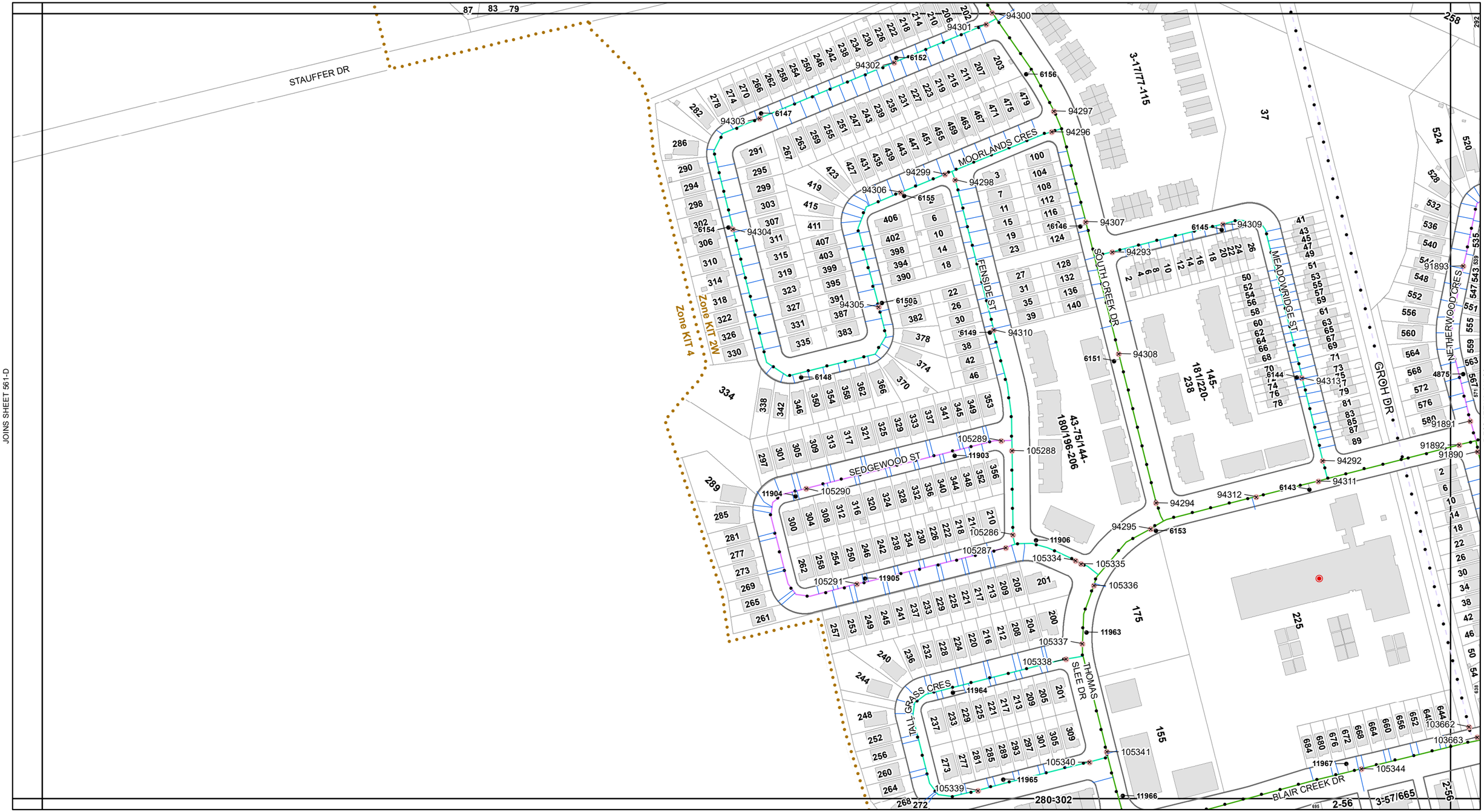

JOINS SHEET 561-D

JOINS SHEET 562-D

JOINS SHEET 585-B

Kitchener Utilities Water Quarter Grid Atlas Map Sheet 561-C

Air Release
Blowoff
Pressure Reducing
Valve #
Valve
Chamber
Well

WTP Treatment Plant
Bacteriological Sampling Location
Plastic Main
SFM Sanitary Force Main
Water Service Pipe
Parcel with Unusual Private Water Service Connection

Main Ownership
Kitchener
Region
Dual

Hydrant Flushing
Hydrant #
Both Fall And Regular
New Development
Regular
All Other

Main Diameter
25mm (1")
38mm (1.5")
50mm (2")
75mm (3")
100mm (4")
150mm (6")
200mm (8")
250mm (10")
300mm (12")
350mm (14")
400mm (16")
450mm(18")
600mm (24")
750mm (30")
900mm (36")
1200mm (48")

N W E S

0 20 40 60 80 100 m

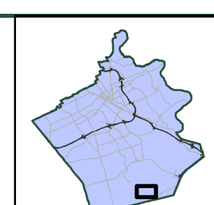

561-A	561-B	562-A
	561-C	562-D
	585-B	586-A

Kitchener Utilities

KITCHENER
Corporate Services
Technology Innovation and Services
Geospatial Data and Analytics
July 3, 2025

DISCLAIMER: This document is subject to copyright and may only be used for your personal, non-commercial use, provided you keep intact the copyright notice. The City of Kitchener assumes no responsibility for any errors, and is not liable for any damages of any kind resulting from the use of, or reliance on, the information contained in this document. The City of Kitchener does not make any representations or warranty, express or implied, concerning the accuracy, quality, likely results or reliability of the use of the information contained in this document. © 2025 The Corporation of the City of Kitchener. Some portions of this publication are produced using information under licensed use from Teranet ©1998 Protected by Copyright - May not be reproduced without Permission THIS IS NOT A PLAN OF SURVEY - PROJECTION: UTM NAD 83 zone 17

JOINS SHEET 539-D

JOINS SHEET 561-B

JOINS SHEET 562-B

JOINS SHEET 562-D

Kitchener Utilities
Water Quarter Grid
Atlas Map Sheet 562-A

Valve #

- Air Release
- Blowoff
- Pressure Reducing Valve
- Chamber
- Well
- WTP Treatment Plant
- Bacteriological Sampling Location
- Plastic Main
- SFM Sanitary Force Main
- Water Service Pipe
- Parcel with Unusual Private Water Service Connection

Main Ownership
- Kitchener
- Region
- Dual

Hydrant Flushing
Hydrant #
- Both Fall And Regular
- New Development
- Regular
- All Other

Main Diameter
- 25mm (1")
- 38mm (1.5")
- 50mm (2")
- 75mm (3")
- 100mm (4")
- 150mm (6")
- 200mm (8")
- 250mm (10")
- 300mm (12")
- 350mm (14")
- 400mm (16")
- 450mm(18")
- 600mm (24")
- 750mm (30")
- 900mm (36")
- 1200mm (48")

N W E S

0 20 40 60 80 100 m

538-C	539-D	539-C
561-B	562-A	562-B
561-C	562-D	562-C

Kitchener Utilities

KITCHENER
Corporate Services
Technology Innovation and Services
Geospatial Data and Analytics
July 3, 2025

DISCLAIMER: This document is subject to copyright and may only be used for your personal, non-commercial use, provided you keep intact the copyright notice. The City of Kitchener assumes no responsibility for any errors, and is not liable for any damages of any kind resulting from the use of, or reliance on, the information contained in this document. The City of Kitchener does not make any representations or warranty, express or implied, concerning the accuracy, quality, likely results or reliability of the use of the information contained in this document. © 2025 The Corporation of the City of Kitchener. Some portions of this publication are produced using information under licensed use from Teranet ©1998 Protected by Copyright - May not be reproduced without Permission THIS IS NOT A PLAN OF SURVEY - PROJECTION: UTM NAD 83 zone 17

JOINS SHEET 539-C

JOINS SHEET 562-A

JOINS SHEET 563-A

JOINS SHEET 562-C

Kitchener Utilities
Water Quarter Grid
Atlas Map Sheet 562-B

Valve #

- Air Release
- Blowoff
- Pressure Reducing
- Valve
- Chamber
- Well
- Treatment Plant (WTP)
- Bacteriological Sampling Location
- Plastic Main
- SFM Sanitary Force Main
- Water Service Pipe
- Parcel with Unusual Private Water Service Connection

Main Ownership
- Kitchener
- Region
- Dual

Hydrant Flushing (Hydrant #)
- Both Fall And Regular
- New Development
- Regular
- All Other

Main Diameter
- 25mm (1")
- 38mm (1.5")
- 50mm (2")
- 75mm (3")
- 100mm (4")
- 150mm (6")
- 200mm (8")
- 250mm (10")
- 300mm (12")
- 350mm (14")
- 400mm (16")
- 450mm(18")
- 600mm (24")
- 750mm (30")
- 900mm (36")
- 1200mm (48")

N W E S

0 20 40 60 80 100 m

539-D	539-C	540-D
562-A	562-B	563-A
562-D	562-C	

Kitchener Utilities

KITCHENER
Corporate Services
Technology Innovation and Services
Geospatial Data and Analytics
July 3, 2025

DISCLAIMER: This document is subject to copyright and may only be used for your personal, non-commercial use, provided you keep intact the copyright notice. The City of Kitchener assumes no responsibility for any errors, and is not liable for any damages of any kind resulting from the use of, or reliance on, the information contained in this document. The City of Kitchener does not make any representations or warranty, express or implied, concerning the accuracy, quality, likely results or reliability of the use of the information contained in this document. © 2025 The Corporation of the City of Kitchener. Some portions of this publication are produced using information under licensed use from Teranet ©1998 Protected by Copyright - May not be reproduced without Permission THIS IS NOT A PLAN OF SURVEY - PROJECTION: UTM NAD 83 zone 17

JOINS SHEET 562-B

JOINS SHEET 562-D

JOINS SHEET 563-D

PIETER VOS DR
BLAIR CREEK DR
GRAPHITE DR
JET AVE
SHALE AVE
ROBERT FERRIE DR
WETLAND WAY
PEDDER CRT
THOMAS
NEW DUNDEE RD
REICHERT DR

93269 5365 93278 5363 105656 105657 93277 93274 93272 93275 93271 93276 96786 96787 7867 7866 7188 96788 96789 9677 93946 93947 108683 13503 93945 93942 100092 9723 105461 100094 12223

165 540 628 640 687 655 735 547/20 525 508 32 448 430 425

JOINS SHEET 586-B

Kitchener Utilities
Water Quarter Grid
Atlas Map Sheet 562-C

Air Release
Blowoff
Pressure Reducing
Valve
Valve #
Chamber
Well

Treatment Plant
Bacteriological Sampling Location
Plastic Main
S F M Sanitary Force Main
Water Service Pipe
Parcel with Unusual Private Water Service Connection

Main Ownership
Kitchener
Region
Dual

Hydrant Flushing
Hydrant #
Both Fall And Regular
New Development
Regular
All Other

Main Diameter
25mm (1")
38mm (1.5")
50mm (2")
75mm (3")
100mm (4")
150mm (6")
200mm (8")
250mm (10")
300mm (12")
350mm (14")
400mm (16")
450mm(18")
600mm (24")
750mm (30")
900mm (36")
1200mm (48")

N W E S
0 20 40 60 80 100 m

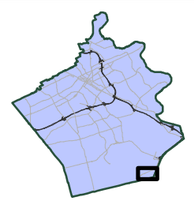

562-A | 562-B | 563-A
562-D | 562-C
586-A

Kitchener Utilities

KITCHENER
Corporate Services
Technology Innovation and Services
Geospatial Data and Analytics
July 3, 2025

DISCLAIMER: This document is subject to copyright and may only be used for your personal, non-commercial use, provided you keep intact the copyright notice. The City of Kitchener assumes no responsibility for any errors, and is not liable for any damages of any kind resulting from the use of, or reliance on, the information contained in this document. The City of Kitchener does not make any representations or warranty, express or implied, concerning the accuracy, quality, likely results or reliability of the use of the information contained in this document. © 2025 The Corporation of the City of Kitchener. Some portions of this publication are produced using information under licensed use from Teranet ©1998 Protected by Copyright - May not be reproduced without Permission THIS IS NOT A PLAN OF SURVEY - PROJECTION: UTM NAD 83 zone 17

JOINS SHEET 562-A

JOINS SHEET 561-C

JOINS SHEET 562-C

JOINS SHEET 586-A

Kitchener Utilities
Water Quarter Grid
Atlas Map Sheet 562-D

Valve #

- Air Release
- Blowoff
- Pressure Reducing Valve
- Chamber
- Well
- Treatment Plant
- Bacteriological Sampling Location
- Plastic Main
- SFM Sanitary Force Main
- Water Service Pipe
- Parcel with Unusual Private Water Service Connection

Main Ownership
- Kitchener
- Region
- Dual

Hydrant Flushing (Hydrant #)
- Both Fall And Regular
- New Development
- Regular
- All Other

Main Diameter
- 25mm (1")
- 38mm (1.5")
- 50mm (2")
- 75mm (3")
- 100mm (4")
- 150mm (6")
- 200mm (8")
- 250mm (10")
- 300mm (12")
- 350mm (14")
- 400mm (16")
- 450mm(18")
- 600mm (24")
- 750mm (30")
- 900mm (36")
- 1200mm (48")

N W E S

0 20 40 60 80 100 m

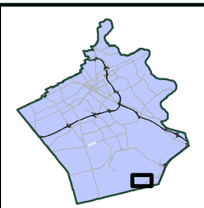

561-B	562-A	562-B
561-C	562-D	562-C
585-B	586-A	

Kitchener Utilities

KITCHENER

Corporate Services
Technology Innovation and Services
Geospatial Data and Analytics
July 3, 2025

DISCLAIMER: This document is subject to copyright and may only be used for your personal, non-commercial use, provided you keep intact the copyright notice. The City of Kitchener assumes no responsibility for any errors, and is not liable for any damages of any kind resulting from the use of, or reliance on, the information contained in this document. The City of Kitchener does not make any representations or warranty, express or implied, concerning the accuracy, quality, likely results or reliability of the use of the information contained in this document. © 2025 The Corporation of the City of Kitchener. Some portions of this publication are produced using information under licensed use from Teranet ©1998 Protected by Copyright - May not be reproduced without Permission THIS IS NOT A PLAN OF SURVEY - PROJECTION: UTM NAD 83 zone 17

JOINS SHEET 540-D

JOINS SHEET 562-B

No neighboring sheet to the east

JOINS SHEET 563-D

Kitchener Utilities
Water Quarter Grid
Atlas Map Sheet 563-A

Air Release
Blowoff
Pressure Reducing
Valve #
Valve
Chamber
Well
Treatment Plant
Bacteriological Sampling Location
Plastic Main
Sanitary Force Main
Water Service Pipe
Parcel with Unusual Private Water Service Connection

Main Ownership
Kitchener
Region
Dual

Hydrant Flushing
Hydrant #
Both Fall And Regular
New Development
Regular
All Other

Main Diameter
25mm (1")
38mm (1.5")
50mm (2")
75mm (3")
100mm (4")
150mm (6")
200mm (8")
250mm (10")
300mm (12")
350mm (14")
400mm (16")
450mm(18")
600mm (24")
750mm (30")
900mm (36")
1200mm (48")

N W E S

0 20 40 60 80 100 m

539-C	540-D	
562-B	563-A	
562-C		

Kitchener Utilities

KITCHENER
Corporate Services
Technology Innovation and Services
Geospatial Data and Analytics
July 3, 2025

DISCLAIMER: This document is subject to copyright and may only be used for your personal, non-commercial use, provided you keep intact the copyright notice. The City of Kitchener assumes no responsibility for any errors, and is not liable for any damages of any kind resulting from the use of, or reliance on, the information contained in this document. The City of Kitchener does not make any representations or warranty, express or implied, concerning the accuracy, quality, likely results or reliability of the use of the information contained in this document. © 2025 The Corporation of the City of Kitchener. Some portions of this publication are produced using information under licensed use from Teranet ©1998 Protected by Copyright - May not be reproduced without Permission THIS IS NOT A PLAN OF SURVEY - PROJECTION: UTM NAD 83 zone 17

JOINS SHEET 561-C

JOINS SHEET 585-A

JOINS SHEET 586-A

JOINS SHEET 585-C

Kitchener Utilities
Water Quarter Grid
Atlas Map Sheet 585-B

Air Release
Blowoff
Pressure Reducing
Valve #
Valve
Chamber
Well

WTP Treatment Plant
Bacteriological Sampling Location
Plastic Main
S F M Sanitary Force Main
Water Service Pipe
Parcel with Unusual Private Water Service Connection

Main Ownership
Kitchener
Region
Dual

Hydrant Flushing
Hydrant #
Both Fall And Regular
New Development
Regular
All Other

Main Diameter
25mm (1")
38mm (1.5")
50mm (2")
75mm (3")
100mm (4")
150mm (6")
200mm (8")
250mm (10")
300mm (12")
350mm (14")
400mm (16")
450mm(18")
600mm (24")
750mm (30")
900mm (36")
1200mm (48")

N W E S

0 20 40 60 80 100 m

561-C | 562-D
585-B | 586-A
585-C

Kitchener Utilities

KITCHENER
Corporate Services
Technology Innovation and Services
Geospatial Data and Analytics
July 3, 2025

DISCLAIMER: This document is subject to copyright and may only be used for your personal, non-commercial use, provided you keep intact the copyright notice. The City of Kitchener assumes no responsibility for any errors, and is not liable for any damages of any kind resulting from the use of, or reliance on, the information contained in this document. The City of Kitchener does not make any representations or warranty, express or implied, concerning the accuracy, quality, likely results or reliability of the use of the information contained in this document. © 2025 The Corporation of the City of Kitchener. Some portions of this publication are produced using information under licensed use from Teranet ©1998 Protected by Copyright - May not be reproduced without Permission THIS IS NOT A PLAN OF SURVEY - PROJECTION: UTM NAD 83 zone 17

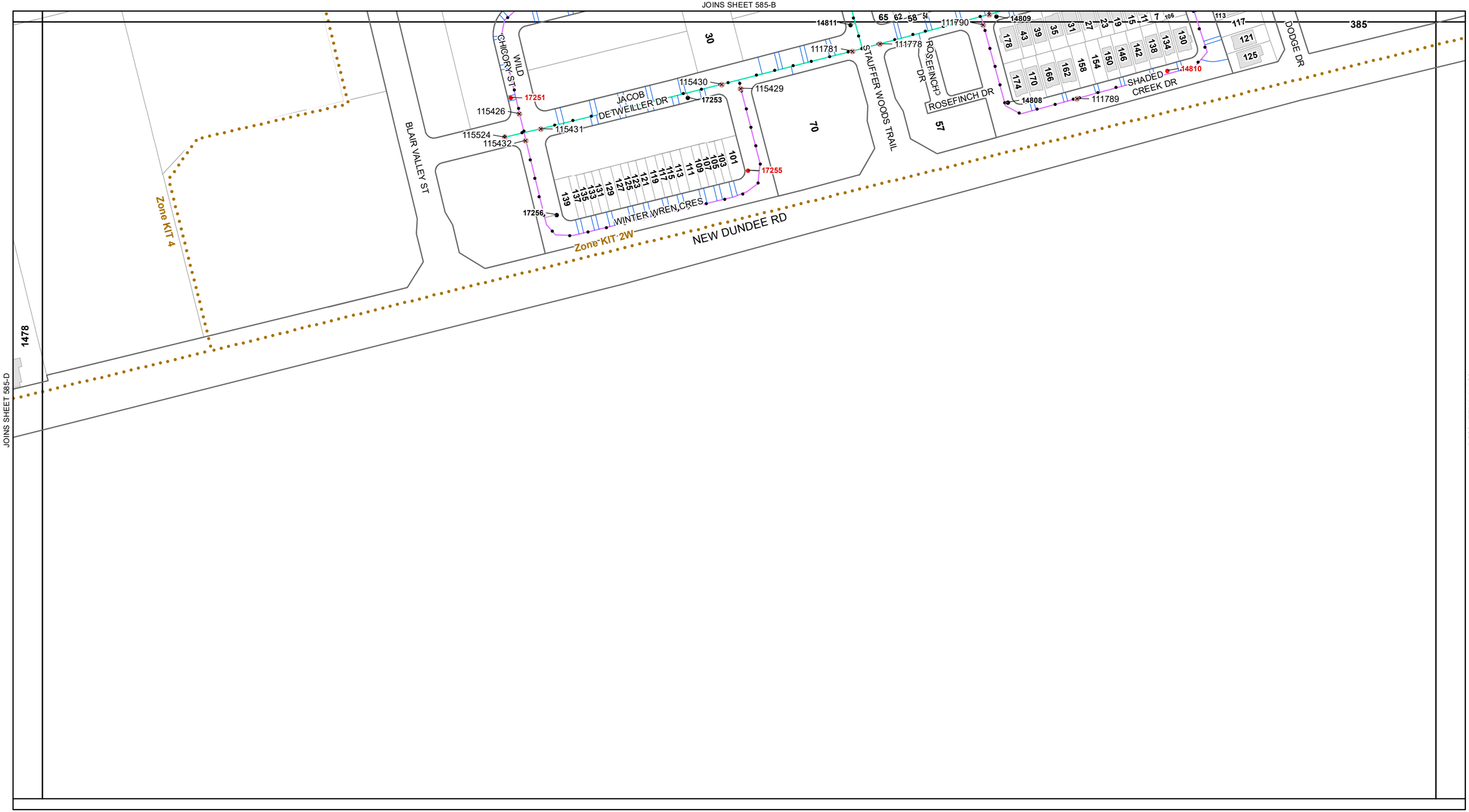

No neighboring sheet to the north

Kitchener Utilities
Water Quarter Grid
Atlas Map Sheet 585-C

Valve #

- Air Release
- Blowoff
- Pressure Reducing Valve
- Chamber
- Well
- WTP Treatment Plant
- Bacteriological Sampling Location
- Plastic Main
- S F M Sanitary Force Main
- Water Service Pipe
- Parcel with Unusual Private Water Service Connection

Main Ownership
- Kitchener
- Region
- Dual

Hydrant Flushing
Hydrant #
- Both Fall And Regular
- New Development
- Regular
- All Other

Main Diameter
- 25mm (1")
- 38mm (1.5")
- 50mm (2")
- 75mm (3")
- 100mm (4")
- 150mm (6")
- 200mm (8")
- 250mm (10")
- 300mm (12")
- 350mm (14")
- 400mm (16")
- 450mm(18")
- 600mm (24")
- 750mm (30")
- 900mm (36")
- 1200mm (48")

N W E S

0 20 40 60 80 100 m

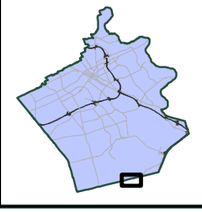

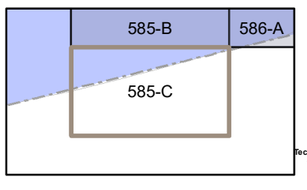

Kitchener Utilities

KITCHENER
Corporate Services
Technology Innovation and Services
Geospatial Data and Analytics
July 3, 2025

DISCLAIMER: This document is subject to copyright and may only be used for your personal, non-commercial use, provided you keep intact the copyright notice. The City of Kitchener assumes no responsibility for any errors, and is not liable for any damages of any kind resulting from the use of, or reliance on, the information contained in this document. The City of Kitchener does not make any representations or warranty, express or implied, concerning the accuracy, quality, likely results or reliability of the use of the information contained in this document. © 2025 The Corporation of the City of Kitchener. Some portions of this publication are produced using information under licensed use from Teranet ©1998 Protected by Copyright - May not be reproduced without Permission THIS IS NOT A PLAN OF SURVEY - PROJECTION: UTM NAD 83 zone 17

JOINS SHEET 562-D

JOINS SHEET 585-B

JOINS SHEET 586-B

JOINS SHEET 586-D

DOONWOODS CRES
STONECLIFFE WALK
BANK SWALLOW CRES
GROH DR
DODGE DR
NEW DUNDEE RD
Zone KIT 2W

Kitchener Utilities
Water Quarter Grid
Atlas Map Sheet 586-A

Valve #

- Air Release
- Blowoff
- Pressure Reducing Valve
- Chamber
- Well
- WTP Treatment Plant
- Bacteriological Sampling Location
- Plastic Main
- S F M Sanitary Force Main
- Water Service Pipe
- Parcel with Unusual Private Water Service Connection

Main Ownership
- Kitchener
- Region
- Dual

Hydrant Flushing
Hydrant #
- Both Fall And Regular
- New Development
- Regular
- All Other

Main Diameter
- 25mm (1")
- 38mm (1.5")
- 50mm (2")
- 75mm (3")
- 100mm (4")
- 150mm (6")
- 200mm (8")
- 250mm (10")
- 300mm (12")
- 350mm (14")
- 400mm (16")
- 450mm(18")
- 600mm (24")
- 750mm (30")
- 900mm (36")
- 1200mm (48")

N W E S

0 20 40 60 80 100 m

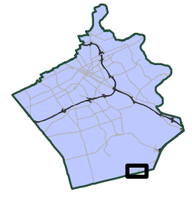

561-C	562-D	562-C
585-B	586-A	
585-C		

Kitchener Utilities

KITCHENER
Corporate Services
Technology Innovation and Services
Geospatial Data and Analytics
July 3, 2025

DISCLAIMER: This document is subject to copyright and may only be used for your personal, non-commercial use, provided you keep intact the copyright notice. The City of Kitchener assumes no responsibility for any errors, and is not liable for any damages of any kind resulting from the use of, or reliance on, the information contained in this document. The City of Kitchener does not make any representations or warranty, express or implied, concerning the accuracy, quality, likely results or reliability of the use of the information contained in this document. © 2025 The Corporation of the City of Kitchener. Some portions of this publication are produced using information under licensed use from Teranet ©1998 Protected by Copyright - May not be reproduced without Permission THIS IS NOT A PLAN OF SURVEY - PROJECTION: UTM NAD 83 zone 17