
















# Downtown Districts

## Features

-  Downtown Boundary
-  LRT Station Labels
- Buildings**
-  Government Service
-  Point of Interest
-  Community Resource
-  Education Facility
-  Emergency Service
-  Place of Worship
-  LRT
-  Railway
-  Bridges
-  Road
-  Sidewalk
-  Creek, River and Lake
-  Parks

## Downtown Districts

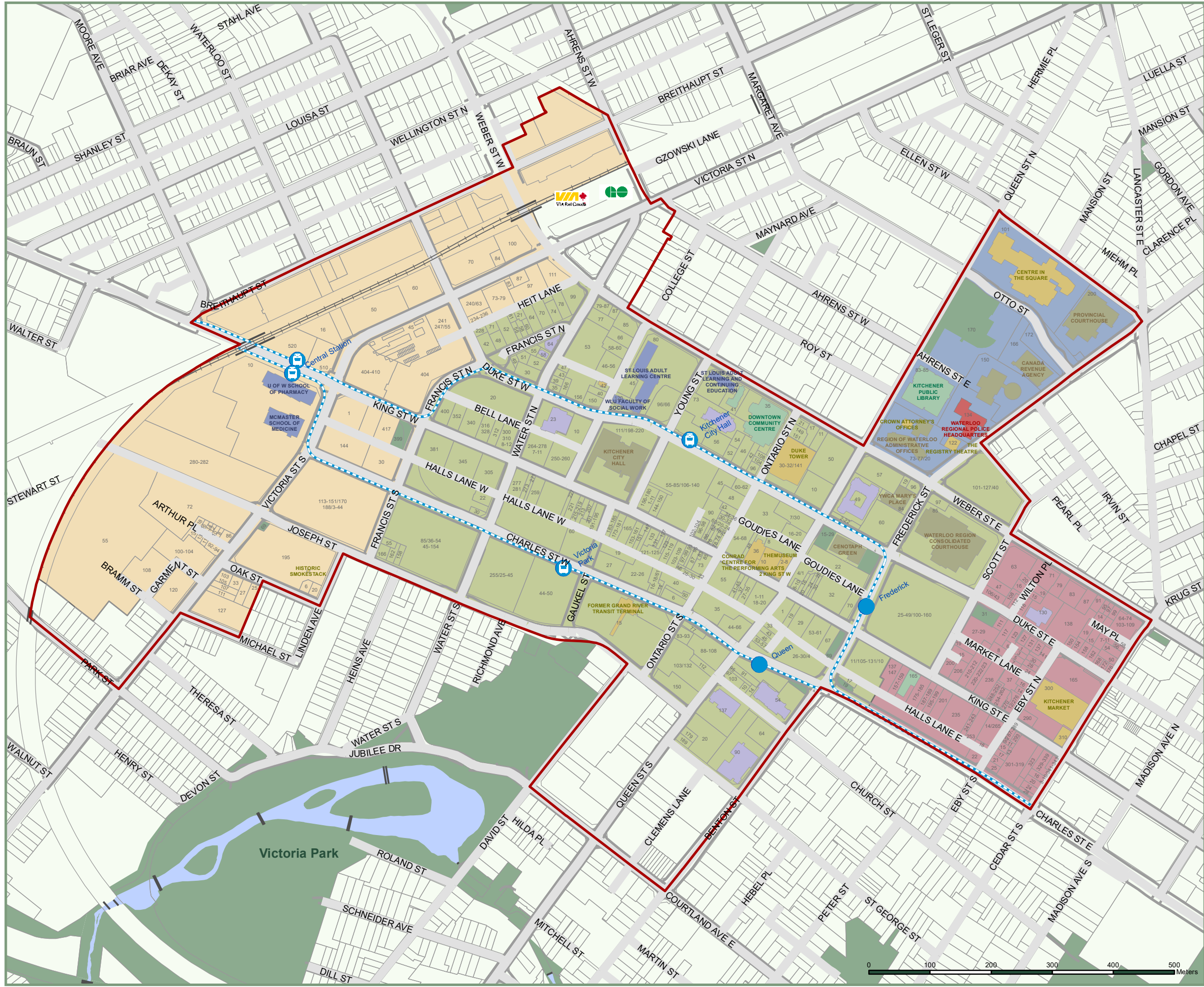
-  Innovation District
-  City Centre District
-  Civic District
-  Market District

## KEY MAP



## SOURCES

- Parcel Fabric: Teranet (up to Aug 1998), Corporate Services
- TIS - GIS (1998 - current)
- Addresses: Finance & Corporate Services - Corporate Services
- TIS - GIS (Current to date of printing)
- Street Network: Corporate Services
- TIS - GIS (Current to date of printing)
- Building Footprints: Corporate Services
- TIS - GIS (Ortho Imagery - December 2014, building and site plans 2002-present)
- Landmarks: Corporate Services
- TIS - GIS (Current to date of printing)
- Surface Water: Corporate Services
- TIS - GIS (Ortho - April 2014)
- Park & Open Spaces: Infrastructure Services - Operations
- (Current to date of printing)
- Railways: Corporate Services
- TIS - GIS (Current to date of printing)
- Municipal Boundary: Region of Waterloo - Planning (2001)



DISCLAIMER: This document is subject to copyright and may only be used for your personal, non-commercial use, provided you keep intact the copyright notice. The City of Kitchener assumes no responsibility for any errors, and is not liable for any damages of any kind resulting from the use of, or reliance on, the information contained in this document. The City of Kitchener does not make any representations or warranty, express or implied, concerning the accuracy, quality, likely results or reliability of the use of the information contained in this document. © 2024 The Corporation of the City of Kitchener. Some portions of this publication are produced using information under licensed use from Teranet ©1998 Protected by Copyright - May not be reproduced without permission. THIS IS NOT A PLAN OF SURVEY (original printed scale - 1:6000 on 11"x17" paper).